

DRISCOLL

Feasibility- Appendix

Driscoll School, Brookline, Massachusetts

Owner

Brookline, Massachusetts

Client

Brookline, Massachusetts

Architect

Jonathan Levi Architects LLC

December 8, 2018 FINAL DRAFT

- 3.0 APPENDIX
- 3.1 Traffic
- 3.2 Geotech
- 3.3 Hazmat
- 3.4 Geoenvironmental

3.1 Traffic

Transportation Impact Assessment

Proposed Driscoll School Expansion

Brookline, Massachusetts

Prepared for:

**Jonathan Levi Architects
Boston, Massachusetts**

TRANSPORTATION IMPACT ASSESSMENT

PROPOSED DRISCOLL SCHOOL EXPANSION BROOKLINE, MASSACHUSETTS

Prepared for:

Jonathan Levi Architects
Boston, Massachusetts

December 2018

Prepared by:

VANASSE & ASSOCIATES, INC.
Transportation Engineers & Planners
35 New England Business Center, Suite 140
Andover, MA 01810
(978) 474-8800

Copyright © 2018 by VAI
All Rights Reserved

CONTENTS

EXECUTIVE SUMMARY	1
INTRODUCTION.....	5
Project Description	5
Study Methodology	5
EXISTING CONDITIONS	7
Geometry	7
Existing Traffic Volumes	8
Pedestrian And Bicycle Facilities.....	9
Public Transportation	9
Sight Distance Evaluation	10
Motor Vehicle Crash Data.....	10
FUTURE CONDITIONS	12
Future Traffic Growth	12
Project-Generated Traffic.....	13
Future Traffic Volumes – Build Condition	15
TRAFFIC OPERATIONS ANALYSIS	16
Methodology	16
Analysis Results	19
PARKING	24
CONCLUSIONS AND RECOMMENDATIONS	25

FIGURES

No.	Title
1	Site Location and Study Area Map
2	Existing Intersection Lane Use, Travel Lane Width and Pedestrian Facilities
3	2018 Existing Weekday Peak School Hour Traffic Volumes
4	2018 Existing Weekday Peak School Hour Pedestrian Volumes
5	2025 No-Build Weekday Peak School Hour Traffic Volumes
6	Project-Generated Weekday Peak School Hour Traffic Volumes
7	2025 Build Weekday Peak School Hour Volumes
8	Staff On-Street Parking
9	Conceptual Improvements Plan – Pedestrian Access and School Signage Plan

TABLES

No.	Title
1	Existing Roadway Traffic-Volume Summary
2	Sight Distances
3	Motor Vehicle Crash Data Summary
4	Existing Trip Generation Summary
5	Trip Generation Summary
6	Level-of-Service Criteria for Unsignalized Intersections
7	Level-of-Service Criteria for Signalized Intersections
8	Unsignalized Intersection Capacity Analysis Summary
9	Signalized Intersection Capacity Analysis Summary

EXECUTIVE SUMMARY

Vanasse & Associates, Inc. (VAI) has completed a detailed assessment of the potential impacts on the transportation infrastructure associated with the proposed Driscoll School Expansion located along Westbourne Terrace and Washington Street in Brookline, Massachusetts. The proposed expansion will accommodate up to 800 students with 125 staff. The school size will be increased by 168 students. As a result of the new school plan and recommended changes, the overall traffic and safety conditions in the area will be improved. This assessment has been completed in accordance with State and Town standards and those of the Traffic Engineering and Transportation Planning professions for the preparation of such reports. The following specific areas have been evaluated as they relate to the Project: i) access requirements; ii) potential off-site improvements; and iii) safety considerations; under existing and future conditions, both with and without the Project. Based on this assessment, we have concluded the following with respect to the Project:

- Based upon a safety assessment of the area, the school can be safely accommodated with the design as planned.
- The impact of the proposed school expansion will be minimal in relation to the existing conditions. Impacts are limited to a short 15-20-minute period during parents' drop-off and pick-up times.
- Traffic volumes are expected to increase by approximately 93 vehicle trips (57 entering/ 36 exiting) during the weekday morning peak school hour and 50 vehicle trips (21 entering/ 29 exiting) during the weekday afternoon peak school hour.
- The proposed driveway off Washington Street has adequate sight distances for safe and efficient operations.
- Safe pedestrian conditions will be achieved with crosswalks and crossing guards at Washington Street and Westbourne Terrace.
- The Project will increase traffic in the morning and afternoon periods with increased delays and queues at locations within the study area. These delays and queues will be confined to limited and distinct periods during the morning drop-off and afternoon pick-up periods (15-20 minutes at peaks) and these periods are non-coincident with the peak periods of the adjacent roadways.

In summary, the school expansion can be accommodated with traffic conditions at manageable levels. Recommendations and improvements will be necessary to minimize the impacts and enhance safety conditions.

RECOMMENDATIONS

A detailed transportation improvement program has been developed that is designed to maintain safe and efficient access to the school and address any deficiencies identified at off-site locations evaluated in conjunction with this study. The following improvements have been recommended as a part of this evaluation and will be completed in coordination with the Town.

Project Access

Access to the school parking area will be provided through a new driveway that will be located onto Washington Street. New Drop-Off/Pick-Up areas are provided along both Washington Street and Westbourne Terrace.

The following recommendations are offered with respect to the design and operation of the school site driveways:

- The driveway onto Washington Street should have a minimum 24-foot entrance and will be illuminated.
- A dedicated bus pull-off area is recommended off Washington Street in addition to a parent Drop-Off and Pick-Up area.
- The Westbourne Terrace Drop-Off and Pick-Up area shall consist of a 10-foot wide lane and a 4-foot painted island.
- A separate loading area is provided with access from Westbourne Terrace.
- School Zone signs, pavement markings and traffic control devices (i.e., flashing school speed limit signs) should be provided along Washington Street and Westbourne Terrace.
- All signs and other pavement markings to be installed within the Project site shall conform to the applicable standards of the current Manual on Uniform Traffic Devices (MUTCD).¹
- Signs and landscaping adjacent to the Project site driveway intersections should be designed and maintained so as not to restrict lines of sight.

Pedestrian Improvements

Crosswalks are proposed along Washington Street and Westbourne Terrace with crossing guards for safe pedestrian access and egress. Sidewalks are provided along all roadways in the school vicinity. From Westbourne Terrace, a new crosswalk and connection to the MBTA Stop is proposed.

¹*Manual on Uniform Traffic Control Devices (MUTCD); Federal Highway Administration; Washington, D.C.; 2009*

Parking

Designated new teacher parking on local streets, if needed, must be approved by the Transportation Board. In addition, a separate parking lot is proposed under the new school building.

Bicycle Considerations

The following should be incorporated.

- Bicycle racks should be provided interior and exterior to the building.
- Shower Facilities should be provided for employers.

Transit Usage

The school should actively promote staff usage of public transportation to the school and a Transportation Demand Management (TDM) plan should be developed for staff.

School Drop-Off and Pick-Up Traffic Management Plan

A central feature of the Project is the implementation of a traffic and parking management plan for school drop-off and pick-up activities. The Project site and the site access and off-site improvements detailed herein have been developed to facilitate access to the school campus for pedestrians, bicyclists, school buses and parents/caregivers in a safe and efficient manner. The traffic and parking management plan has been designed to build-upon this created infrastructure and will consist of the following major elements, all of which are overseen by school staff:

- Crossing guards should be located at Washington Street and Westbourne Terrace.
- School staff should be stationed at the drop-off areas to manage traffic and to facilitate the safety of pedestrians and bicyclists.
- Designated drop-off/pick-up area should be designed to facilitate these movements.
- Parents and caregivers should be given information on school drop-off and pick-up times and procedures at the beginning of the school year, with periodic updates and reminders provided as may be necessary.

The elements of the traffic and parking management plan for school drop-off and pick-up activities should be reviewed and updated as may be necessary in order to ensure the safety of students.

Construction Management Plan

A detailed Construction Management Plan should be prepared and reviewed by the Town.

Traffic Monitoring

Within three months after school opening, a traffic monitoring study should be completed to review traffic counts at the school driveways and evaluate the traffic condition within the area.

Annually, the school should assess conditions and evaluate pedestrian safety and crossing guard locations to insure maximum safety for the school.

CONCLUSION

Overall, a safe environment to the school can be maintained and the increased traffic conditions with respect to delays and queues will be limited to short periods in the morning and afternoon.

INTRODUCTION

Vanasse & Associates, Inc. (VAI) has prepared this Transportation Impact Assessment (TIA) in order to identify the potential traffic impacts associated with the proposed Driscoll School Expansion located along Westbourne Terrace and Washington Street in Brookline, MA. As typical with school traffic in Brookline, there is a relatively short peak period of impacts between 15 and 20 minutes as drop-off and pick-up occur at the school. Generally, the morning peak is more pronounced than the afternoon peak, as after school programs reduce the afternoon impacts. The focus of this study is to provide a safe environment for the school children, while minimizing the impacts to the surrounding neighborhood. This report identifies and analyzes existing and future traffic conditions both with and without the school expansion and reviews access requirements, potential off-site improvements, and safety considerations.

PROJECT DESCRIPTION

The Driscoll School Expansion will consist of an 800-student elementary school with 125 staff. The school will be serviced by one driveway onto Washington Street and drop-off/Pick-Up area along Washington Street and Westbourne Terrace. The school driveway is located at the opposite side of Salisbury Road and provide access to an underground parking area. This area will accommodate parking spaces for staff and visitors. In addition, currently there are 53 on-street designated teacher parking spaces which may be expanded.

STUDY METHODOLOGY

The scope of the Transportation Assessment was reviewed with Town officials. This study was prepared in general accordance with the state and town guidelines for Transportation Impact Assessments (TIA); and was conducted in three distinct stages.

The first stage involved an assessment of existing conditions in the study area and included an inventory of roadway geometrics; observations of traffic flow; and collection of daily and peak period traffic counts.

In the second stage of the study, future traffic conditions were projected and analyzed. Specific travel demand forecasts for the school were assessed along with future traffic demands due to expected traffic growth independent of the project. A seven-year time horizon was selected for analyses consistent with state guidelines for the preparation of TIA. The traffic analysis conducted in stage two identifies existing or projected future roadway capacity, traffic safety, and site access issues.

The third stage of the study presents and evaluates measures to address traffic and safety issues, if any, identified in stage two of the study.

EXISTING CONDITIONS

A comprehensive field inventory of traffic conditions on the study area roadways was conducted. The field investigation consisted of an inventory of existing roadway geometrics, traffic volumes, and operating characteristics, as well as posted speed limits and land use information within the study area. The study area for the project was selected to contain the major roadway providing access to the school campus including Westbourne Terrace, Washington Street, Bartlett Street and Beacon Street, as well as 8 intersections located near the school:

- 1a. Washington Street at Beacon Street (eastbound)
- 1b. Washington Street at Beacon Street (westbound)
2. Westbourne Terrace at Beacon Street
3. Westbourne Terrace at School Drop-Off
4. Westbourne Terrace at Bartlett Street
5. Westbourne Terrace at Corey Road
6. Bartlett Street at Washington Street
7. Washington Street at Bartlett Street
8. School Drive/Salisbury Road at Washington Street

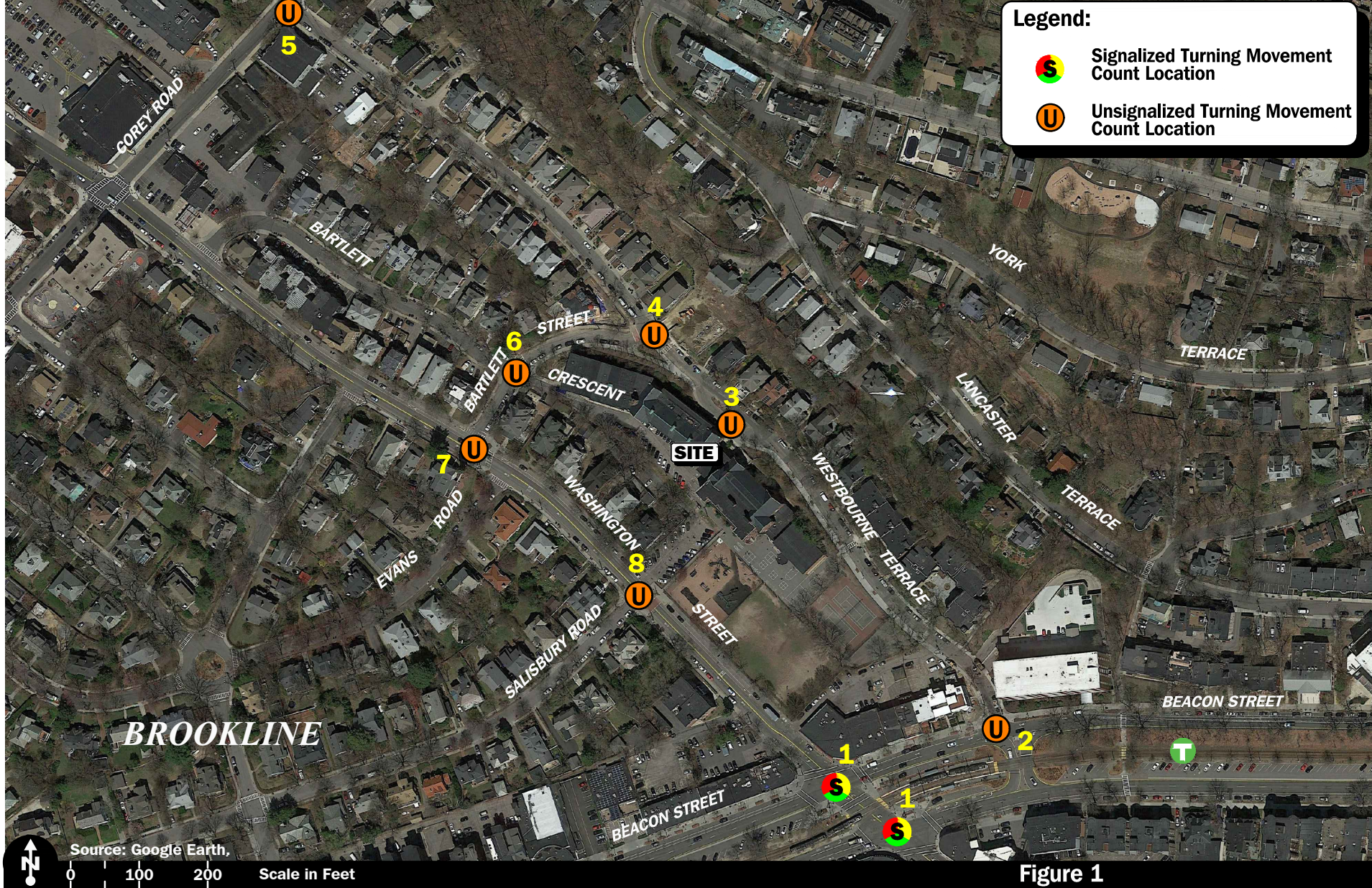
Figure 1 provides a Study Location Map and the study area intersections. The following describes the study area roadways and intersections.

GEOMETRY

Roadways

Westbourne Terrace

Westbourne Terrace, in the vicinity of the school, is a one-way roadway under local jurisdiction located along the east side of the school campus. Westbourne Terrace travels between Beacon Street in Brookline and Corey Road in Boston. Along the school campus Westbourne Terrace provides one 22-foot lane in the northbound direction. Parallel on-street parking spaces is provided along east side of the street. A sidewalk is provided along both sides of the street with crosswalks at major intersections and at the school. The posted speed limit during school hours in the vicinity of the school is 20 miles per hour (mph). Land use along this roadway consists of the school campus and residential uses.



Legend:

- Signalized Turning Movement Count Location
- Unsignalized Turning Movement Count Location

Figure 1
Site Location and Study Area Map

Washington Street

Washington Street in the vicinity of the school accommodates one travel lane in each direction. Washington Street is classified as an urban minor arterial roadway under town jurisdiction. Washington Street runs between Route 9 in Brookline to the south and Cambridge Street to the north where it continues through Brighton Center to Newton Corner. Within the study area, Washington Street generally provides a single 12-foot-wide travel lane per direction separated by a single yellow centerline, with a 4-foot bike lane and 7- to 8-foot on-street parallel parking on the east side. Sidewalks are provided along both sides of the street. Within the study area, crosswalks are provided at major intersections. The posted speed limit during school hours in the vicinity of the site is 20 miles per hour (mph). Land use along the corridor is a mix of retail and residential uses.

Beacon Street

Beacon Street is functionally classified as an Urban Principal Arterial and is under the jurisdiction of the Town of Brookline (Town). Beacon Street generally runs in an east-west direction and connects Newton to Boston through Brookline. Within the study area, Beacon Street is divided by a wide median where the Massachusetts Bay Transportation Authority (MBTA) Green Line trolley operates. Through the study area, Beacon Street provides two travel lanes in each direction with additional turn lanes at major intersections. Bicycle sharrows are provided in both directions. Sidewalks are provided on both sides of the roadway. Land uses along Beacon Street is primarily commercial.

Intersections

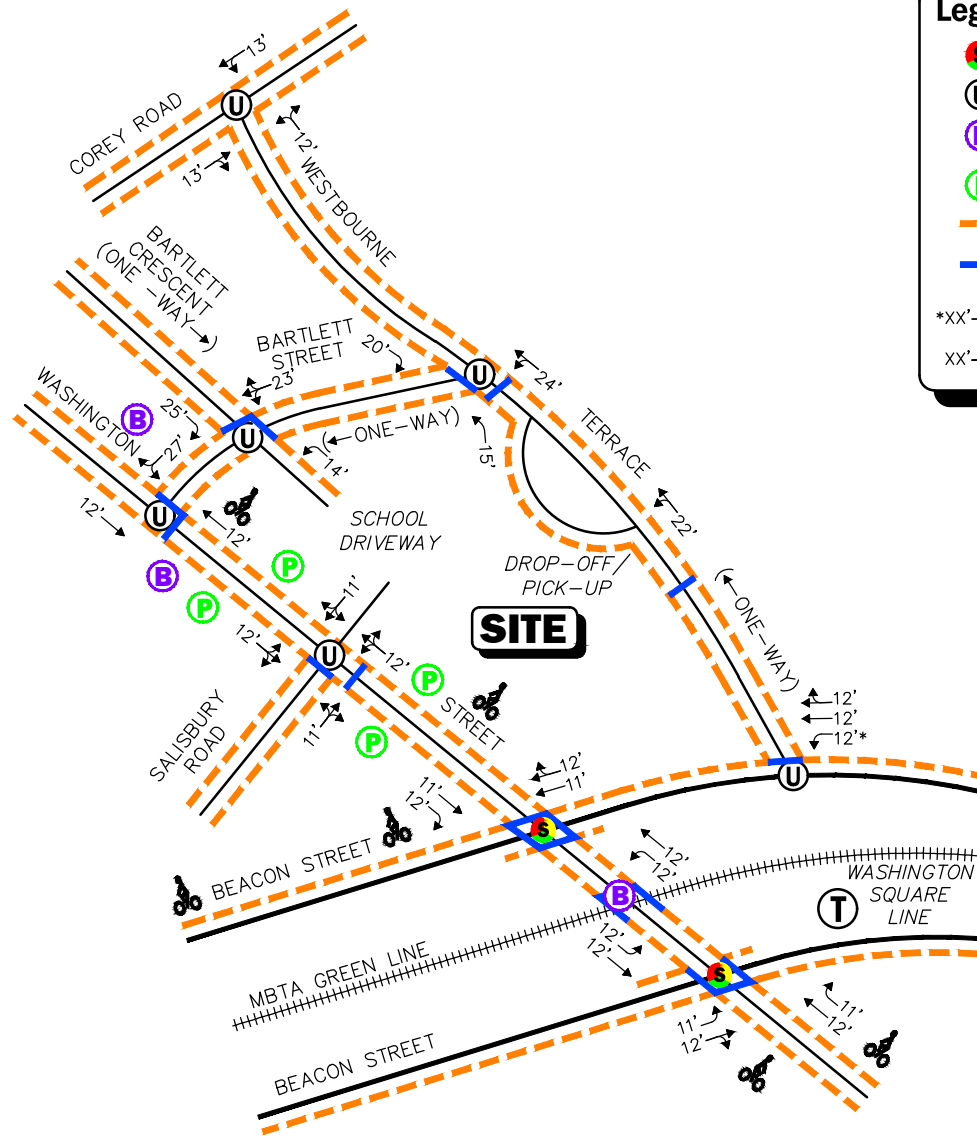
Figure 2 summarizes lane use and lane widths at the study area intersections as observed in November 2018.

EXISTING TRAFFIC VOLUMES

In order to determine existing traffic-volume demands and flow patterns within the study area, manual turning movement counts (TMCs) and vehicle classification counts were conducted on Thursday, October 11, 2018, when all schools and colleges were in session, during the weekday morning (7:00 to 9:00 AM) and weekday afternoon (1:00 to 4:00 PM) peak periods at each study area intersection. These time periods were selected for analysis purposes as they are representative of the peak traffic volume hours for the school.

Traffic Volume Adjustments

In order to evaluate the potential for seasonal fluctuation of traffic volumes within the study area, historical traffic data collected by MassDOT were examined. Based on a review of seasonal adjustment factors collected by MassDOT for urban arterials and collectors, October traffic volumes are typically 1 percent higher than average monthly conditions and, therefore, were not adjusted downward in order to provide a conservative (above-average) analysis condition. For purposes of the study, the weekday morning peak hour of the school generally occurs between 7:30 and 8:30 AM while the weekday afternoon peak hour of the school generally occurs between 2:00 and 3:00 PM. In all instances, these peak hours of the school were utilized for analysis purposes.



Legend:

- Signalized Intersection
- Unsignalized Intersection
- Bus Stop Location
- Metered On-Street Parking
- Sidewalk
- Crosswalk
- Channelized Turning
- Lane Use and Travel Lane Width

Not To Scale

VAI Vanasse & Associates, Inc.
Transportation Engineers & Planners

Figure 2
Existing Intersection Lane Use,
Travel Lane Width and
Pedestrian Facilities

R:\8045\8045mt1.dwg, 12/3/2018 5:19:08 PM

The 2018 Existing traffic volumes are summarized in Table 1 and graphically depicted on Figure 3, respectively.

Table 1
EXISTING ROADWAY TRAFFIC-VOLUME SUMMARY

Location	Weekday Morning Peak Hour (7:00 - 8:00 AM)		Weekday Afternoon Peak Hour (2:00-3:00 PM)	
	Volume (vph) ^b	Predominant Flow	Volume (vph)	Predominant Flow
Washington Street, south of Salisbury Road and School Drive	994	57% EB	853	52% WB

^aTwo-way daily traffic expressed in vehicles per day;
^bManual turning movement counts conducted in October 2018
^cThe percent of daily traffic that occurs during the peak hour.
 SB = southbound;

As can be seen in Table 1, Washington Street was found to accommodate 994 vehicles per hour (vph) during the weekday morning school peak hour and 853 vph during the weekday afternoon school peak hour. Directional traffic during the morning period is in the eastbound direction and during afternoon periods is in the westbound direction.

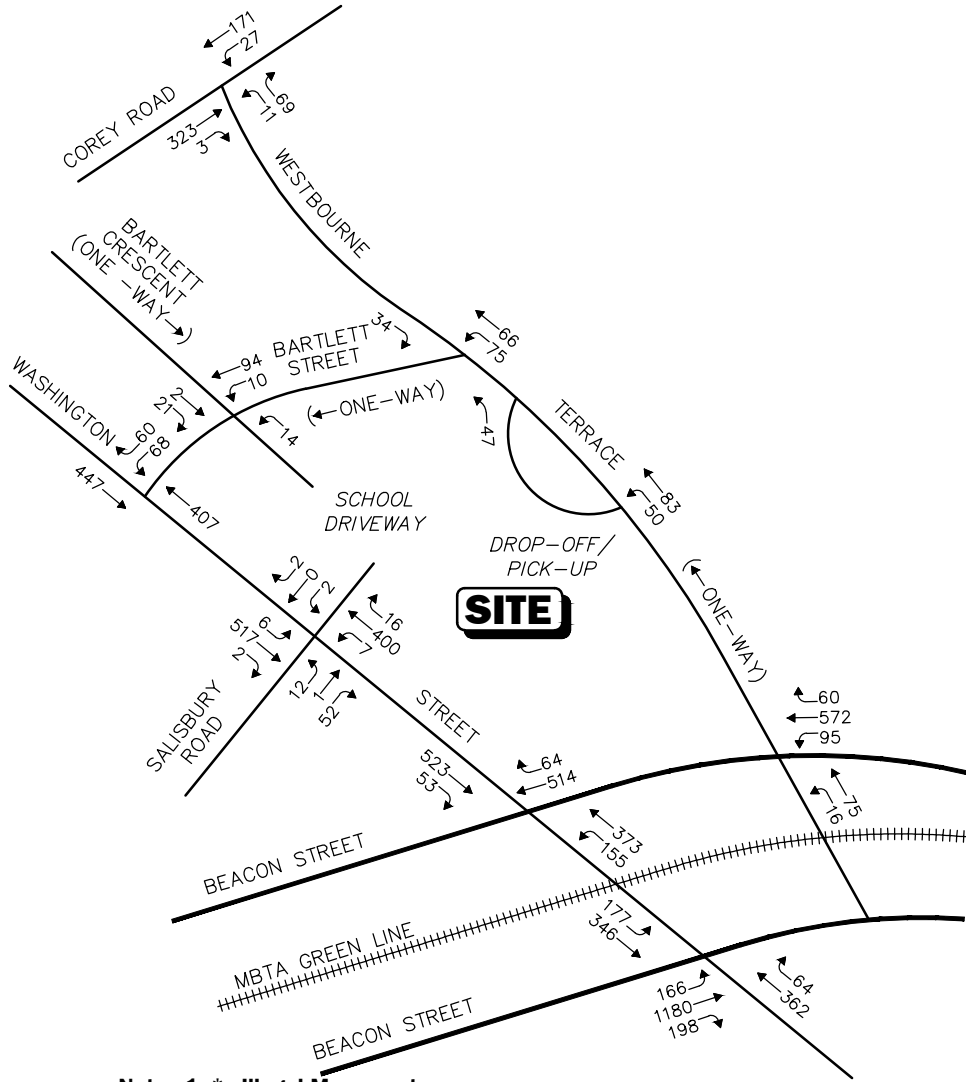
PEDESTRIAN AND BICYCLE FACILITIES

A comprehensive field inventory of pedestrian and bicycle facilities within the study area was undertaken in October 2018. The field inventory consisted of a review of the location of sidewalks and pedestrian crossing locations along the study roadways and at the study intersections, as well as the location of bicycle facilities. Sidewalks are provided along both sides of Washington Street, Westbourne Terrace, Bartlett Street and north side of Beacon Street in the vicinity of the school, including all existing area pedestrian routes including areas where teacher parking occurs. Marked crosswalks are provided at all the study intersections, with exception of Westbourne Terrace at Corey Road. Bicycle lanes are currently provided in the vicinity of the school along east and north side of Washington Street and Beacon Street, respectively. Where bicycle lanes are not present a ‘Share the Road’ sign is provided alerting motorists of the shared travel way for motorists and bicyclists. Figure 4 graphically depict the pedestrian volumes recorded in the area during the weekday morning and weekday afternoon school peak hours.

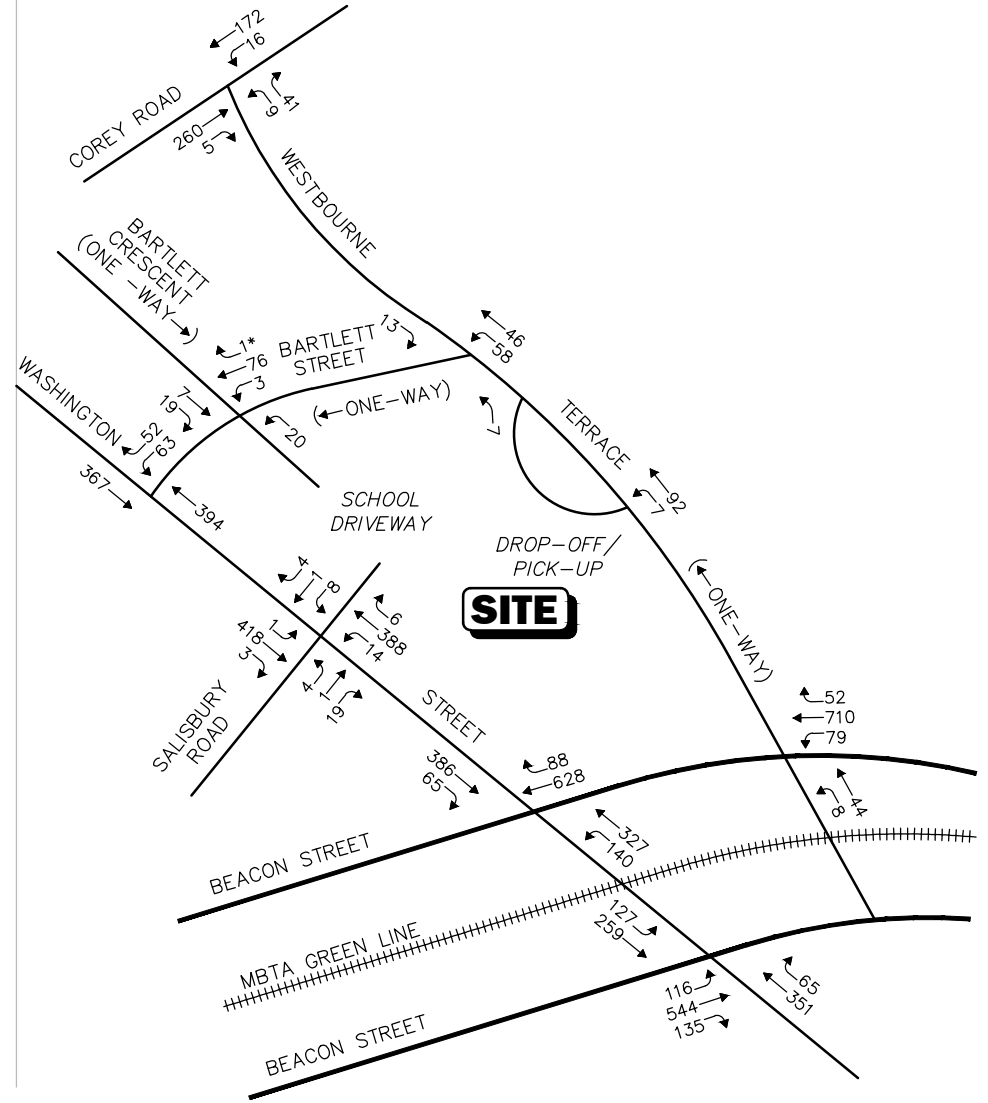
PUBLIC TRANSPORTATION

Public transportation services are provided within the study area by the Massachusetts Bay Transit Authority (MBTA). The MBTA operates fixed-route bus services in the vicinity. Bus Route 65 – Brighton Center – Kenmore Station stops at the intersection of Washington Street and Bartlett Street, approximately 0.1 miles north of the school entrance. This line operates with a peak-hour frequency between 7-15 minutes during 9:00 AM to 8:58 PM.

WEEKDAY MORNING PEAK HOUR (7:30 - 8:30 AM)



WEEKDAY AFTERNOON PEAK HOUR (2:00 - 3:00 PM)



- Note: 1. * = Illegal Movement
 2. Imbalances exist due to numerous curb cuts and side streets that are not shown.
 3. Numbers indicate vehicles at intersections during an one hour period.

Not To Scale

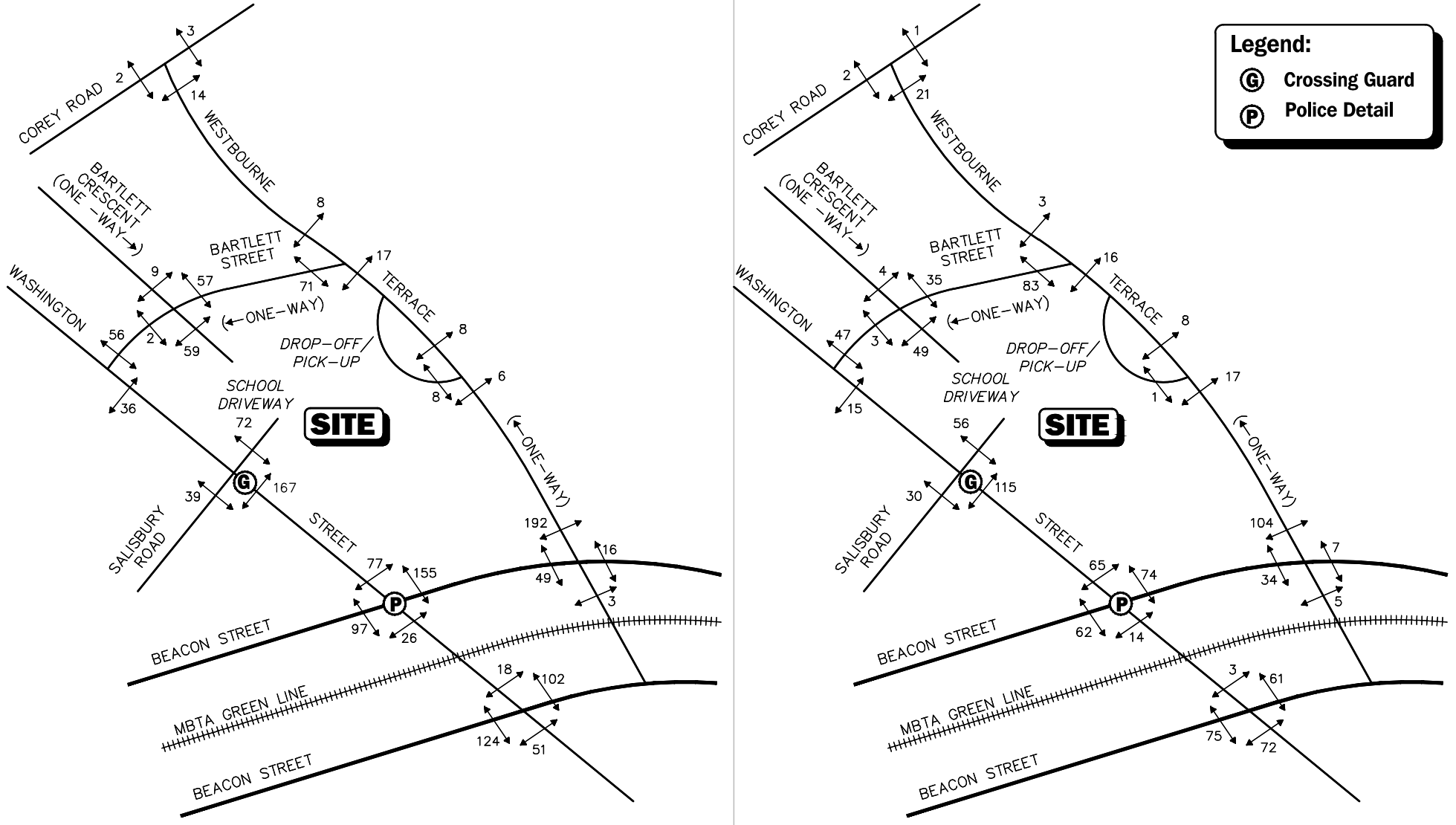


Figure 3

2018 Existing Weekday Peak School Hour Traffic Volumes

WEEKDAY MORNING PEAK HOUR (7:30 - 8:30 AM)

WEEKDAY AFTERNOON PEAK HOUR (2:00 - 3:00 PM)



Note: Numbers indicate both school and non school pedestrians during an one hour period.

Not To Scale

Figure 4

2018 Existing Weekday Peak School Hour Pedestrian Volumes

The MBTA Green Line C Branch Washington Square Station is located Washington Street approximately 0.1 miles south of the school, less than a two-minute walk. The public transportation information (schedule and rates) is included in Appendix.

SIGHT DISTANCE EVALUATION

Sight distance measurements were performed at the proposed school driveway exit with Washington Street in accordance with MassDOT and American Association of State Highway and Transportation Officials (AASHTO)² standards. In brief, Stopping Sight Distance (SSD) is the distance required by a vehicle traveling at the design speed of a roadway, on wet pavement, to stop prior to striking an object in its travel path. In accordance with AASHTO and MassDOT standards, at a minimum, sufficient stopping sight distances must be provided at an intersection. Table 2 presents the required and measured sight distances.

**Table 2
SIGHT DISTANCE MEASUREMENTS**

Intersection/Sight Distance Measurement	Required Minimum – Stopping Sight Distance (Feet) ^a		Measured (Feet)
	30 mph	35 mph	
<i>Site Driveway at Washington Street</i>			
<i>Exiting Sight Distance:</i>			
Looking to the east from the driveway	200	250	400+
Looking to the west from the driveway	200	250	400+

^aRecommended minimum values obtained from *A Policy on Geometric Design of Highways and Streets*, Fifth Edition; American Association of State Highway and Transportation Officials (AASHTO); 2011.

As shown in Table 2, the proposed school driveway has acceptable sight distances for over 35 mph indicating that safe operation can exist based upon the existing geometrics.

MOTOR VEHICLE CRASH DATA

Motor vehicle crash information for the study area intersections was provided by the MassDOT Safety Management/Traffic Operations Unit for the most recent five-year period along Beacon Street available (2012 through 2016) in order to examine motor vehicle crash trends occurring within the study area. The data is summarized by intersection, type, pavement condition and severity in Table 3.

²*A Policy on Geometric Design of Highway and Streets*, 6th Edition; American Association of State Highway and Transportation Officials (AASHTO); 2011.

Table 3
MOTOR VEHICLE CRASH DATA SUMMARY^a

Scenario	Beacon Street at Washington Street (Signalized)	Beacon Street at Westbourne Terrace (Unsignalized)
<i>Year:</i>		
2012	2	2
2013	1	1
2014	6	1
2015	3	1
<u>2016</u>	<u>5</u>	<u>3</u>
Total	17	8
Average ^a	3.4	1.60
Crash Rate ^b	0.24	0.43
Significant	No	No
<i>Type:</i>		
Angle	4	6
Rear-End	3	0
Head-On	0	0
Sideswipe	5	0
Fixed Object	4	2
<u>Other</u>	<u>1</u>	<u>0</u>
Total	17	8
<i>Pavement Conditions:</i>		
Dry	14	6
Wet	3	2
Snow/Ice	0	0
<u>Unknown/ Other</u>	<u>0</u>	<u>0</u>
Total	17	8
<i>Severity:</i>		
Property Damage Only	9	7
Personal Injury	8	1
Fatality	0	0
<u>Unknown</u>	<u>0</u>	<u>0</u>
Total	17	8
<i>Pedestrian/Bicycle Summary:</i>		
Collision with bicycle	4	2
Collision with pedestrian	1	0

^aAverage crash over five-year period.

^bCrash rate per million entering vehicles (mev).

Source: MassDOT Crash Data, 2012 through 2016.

As can be seen in Table 3, the intersection of Beacon Street at Washington Street experienced a total of 17 accidents reported at the intersection over the five-year review period, averaging 3.4 accidents per year. Beacon Street at Westbourne Terrace experienced 1.6 accidents per year. Both intersections were found to have a motor vehicle crash rate below the MassDOT average for the District 6 (0.71 for signalized intersections and 0.52 for unsignalized intersections). The Beacon Street at Washington Street intersection is listed on the Highway Safety Improvement Program (HSIP) as a high crash cluster for 2006-2015 HSIP Bicycle Cluster. No fatalities were reported at these intersections over the five-year review period. The detailed MassDOT Crash Rate Worksheets and the MassDOT HISP map are provided in the Appendix. Local Town of Brookline accident data has been requested for the study area intersections.

FUTURE CONDITIONS

To determine the impact of school expansion on the roadway network under future conditions, baseline traffic volumes in the study area were projected to the year 2025. Traffic volumes on the roadway network at that time, in the absence of the expansion (that is, the No-Build condition), would include existing traffic, new traffic due to general background traffic growth, and traffic related to specific development by others expected to be completed by 2025. Inclusion of these factors resulted in the development of 2025 No-Build traffic volumes. Anticipated school-generated traffic volumes were then superimposed upon these No-Build traffic-flow networks to develop the 2025 Build traffic-volume conditions.

FUTURE TRAFFIC GROWTH

Traffic growth on area roadways is a function of the expected land development in the immediate area, as well as the surrounding region. Several methods are used to estimate this growth. A procedure frequently employed estimates an annual percentage increase in traffic growth and applies that percentage to all traffic volumes under study. The drawback to such a procedure is that some turning volumes may actually grow at either a higher or a lower rate at particular intersections.

An alternative procedure identifies the location and type of planned development, estimates the traffic to be generated, and assigns it to the area roadway network. This produces a more realistic estimate of growth for local traffic. However, the drawback of this procedure is that the potential growth in population and development external to the study area would not be accounted for in the traffic projections.

To provide a conservative analysis framework, both procedures were used.

General Background Growth

Traffic-volume data compiled by MassDOT from permanent count stations and historic traffic counts in the area were reviewed in order to determine general background traffic growth trends. Based on a review of this data, a 1.0 percent per year compounded annual background traffic growth rate was used in order to conservatively account for future traffic growth and presently unforeseen development within the study area.

Specific Development by Others

The Town of Brookline and the City of Boston were contacted in order to determine if there are any planned or approved specific development projects within the area that would have an impact on future traffic volumes at the study intersections. Based on these discussions two projects were identified:

5 Washington Street. This Project will include 145 residential units and 12,000 square feet of retail space. The project will provide 105 vehicle parking spaces and 145 bicycle spaces. The Site Generated volumes from this development were incorporated into the No-Build Conditions (see distribution in appendix).

15 Washington Street. This Project includes new construction of up to 270 dwelling units consisting of multi-family apartments, a new approximately 45,753-square foot Whole Foods grocery store, a new approximately 3,593-square foot Citizens Bank, and up to 323 structured parking spaces that will support the residential and commercial uses. Both the existing Whole Foods grocery store and Citizens Bank will be reconstructed on the site and relocated into new buildings. The Site Generated volumes from this development were incorporated into the No-Build Conditions (see distribution in appendix).

No other background developments were identified within the study area.

Planned Roadway Improvements

The Town of Brookline and the City of Boston were contacted in order to determine if there are any planned roadway improvement projects expected to be completed within the study area. Based on these discussions, no roadway improvement projects were identified in the study area.

No-Build Traffic Volumes

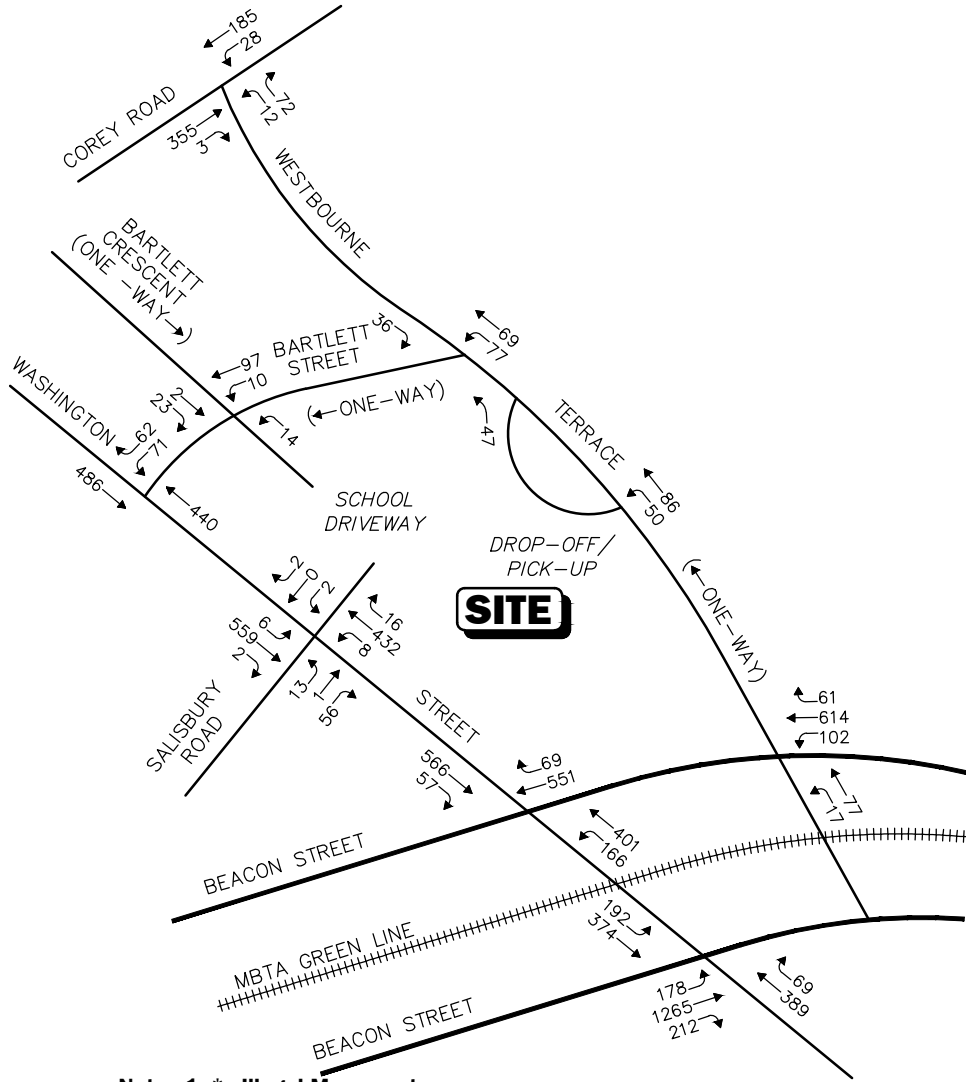
The 2025 No-Build school peak-hour traffic-volume networks for weekday morning and weekday afternoon were developed by applying the 1.0 percent per year compounded annual background traffic growth rate to the non-school traffic volumes plus the identified background development. The resulting 2025 No-Build weekday morning and weekday afternoon school peak-hour traffic volume networks are shown on Figure 5.

PROJECT-GENERATED TRAFFIC

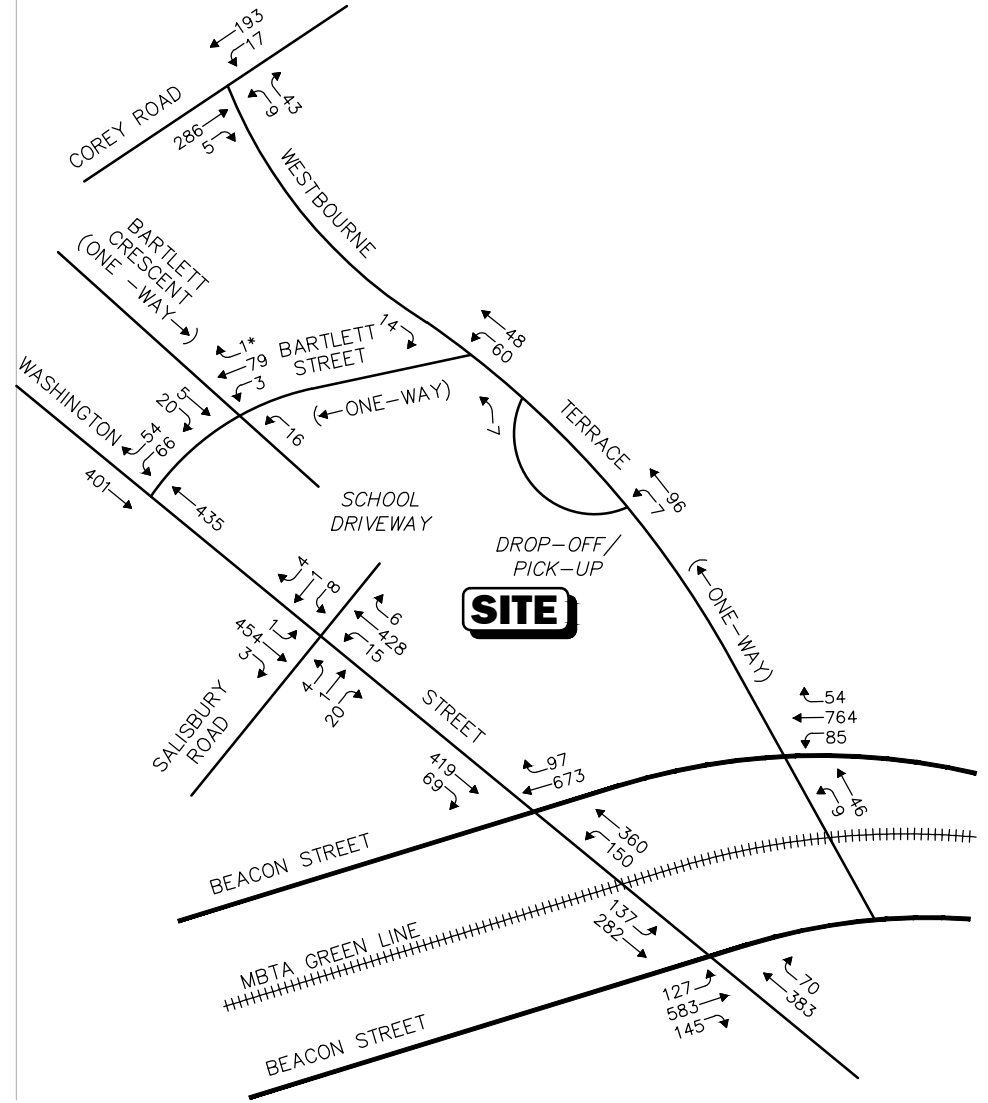
Design year (2025 Build) traffic volumes for the study area roadways were determined by estimating school-generated traffic volumes and assigning these volumes on the study roadways. The following describes the methodology used to establish the traffic characteristics of the school expansion. As proposed, the Project will entail the expansion of a 632-student elementary school with 99-staff member to an 800-student elementary school with 125-staff member.

In order to develop the traffic characteristics of the school, vehicles entering and exiting at the school driveway were counted. Table 4 summarizes the existing traffic generation of the school based upon the actual counts.

WEEKDAY MORNING PEAK HOUR (7:30 - 8:30 AM)



WEEKDAY AFTERNOON PEAK HOUR (2:00 - 3:00 PM)



- Note: 1. * = Illegal Movement
 2. Imbalances exist due to numerous curb cuts and side streets that are not shown.
 3. Numbers indicate vehicles at intersections during an one hour period.

Not To Scale

Figure 5

2025 No-Build
 Weekday
 Peak School Hour Traffic Volumes



Table 4
EXISTING TRIP GENERATION SUMMARY

Time Period	School Driveway		On-Street Parking Drop-Off-Pick-up			Staff ¹	Total Exiting Trips 632 Students ²
	Westbourne Terrace Driveway	Bartlett Street Driveway and Washington Street Driveway	Washington Street	Bartlett Street	Westbourne Terrace		
Weekday Morning Peak Hour:							
Entering	50	33	25	21	15	45	189
Exiting	<u>47</u>	<u>12</u>	<u>25</u>	<u>21</u>	<u>15</u>	<u>0</u>	<u>120</u>
Total	97	45	50	42	30	45	309
Weekday Afternoon Peak Hour:							
Entering	7	12	11	13	26	0	69
Exiting	<u>7</u>	<u>29</u>	<u>11</u>	<u>13</u>	<u>26</u>	<u>10</u>	<u>96</u>
Total	14	41	22	26	52	10	165

¹Estimated staff on-street parking

²Numbers Represent – Staff, Buses and Parent Vehicles.

As can be seen in Table 4, the existing 632-student Driscoll School generates approximately 309 vehicle trips during the weekday morning school peak hour (189 entering and 120 exiting), with 165 vehicle trips during the weekday evening peak hour (69 entering and 96 exiting). The school population is projected to increase by 168 students or an increase of 26%. In order to provide a conservative projection a 30% increase in traffic volume was estimated. A summary of expected vehicle trip generation for the School expansion is summarized in Table 5.

Table 5
PROPOSED TRIP GENERATION

Time Period	Total Trips		
	632 Students ¹	800 Students ²	New Trips ²
Weekday Morning Peak Hour:			
Entering	189	246	57
Exiting	<u>120</u>	<u>156</u>	<u>36</u>
Total	309	402	93
Weekday Afternoon Peak Hour:			
Entering	69	90	21
Exiting	<u>96</u>	<u>125</u>	<u>29</u>
Total	165	215	50

¹Note: 26% increase in Students. Assume 30% increase in Traffic.

²Increase includes staff and student drop-off/pick up.

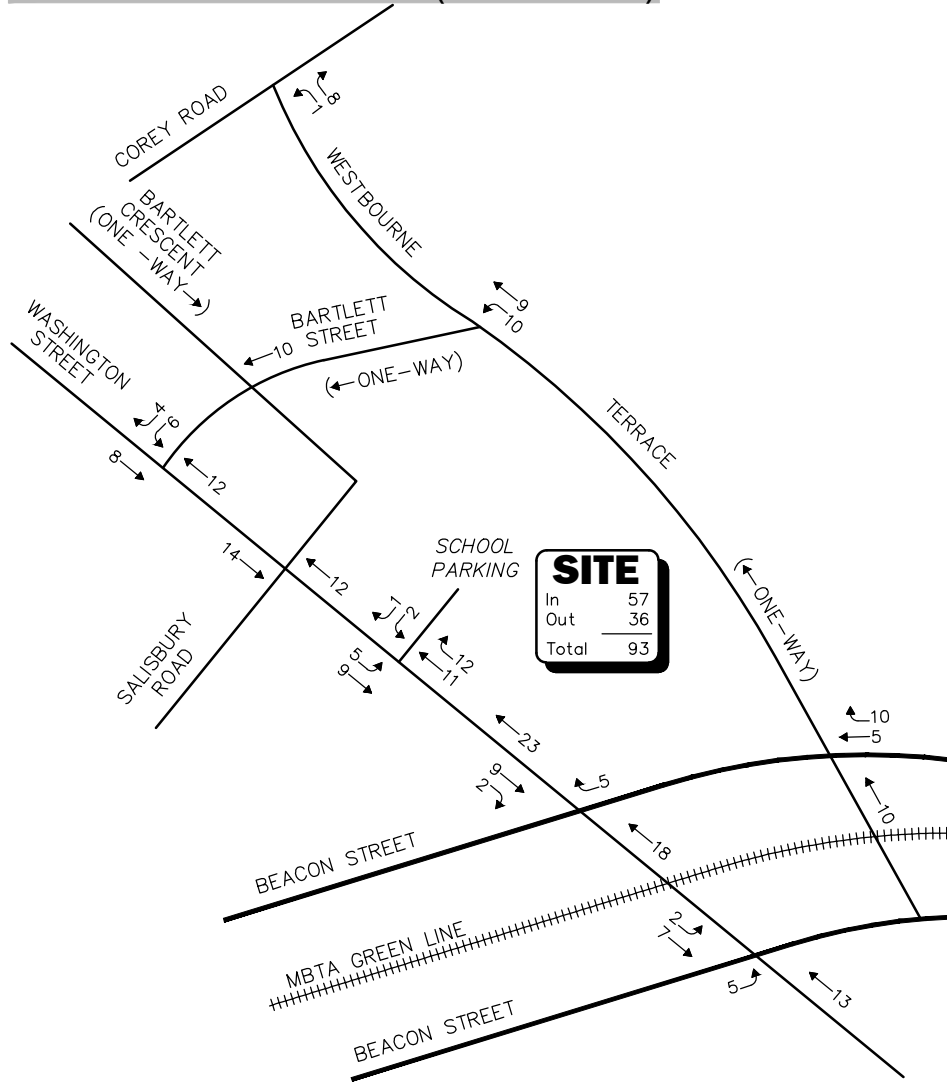
As can be seen in Table 5, the expansion of the Driscoll School is expected to result in approximately 93 additional vehicle trips (57 vehicles entering and 36 exiting) during the weekday morning peak-hour and 50 additional vehicle trips (21 vehicles entering and 29 exiting) during the weekday afternoon peak-hour.

Projected vehicles generated by the school was distributed onto the study roadways and through the study intersections based a review of the peak hour turning movement volumes at the school driveways and Drop-off/Pick-ups area within study area. Figure 6 depicts the School Trip Generation which is based upon current traffic and patterns. Rerouting of the school traffic to the new driveway and Drop-Off/Pick-up area onto Washington Street and Westbourne Terrace was also completed.

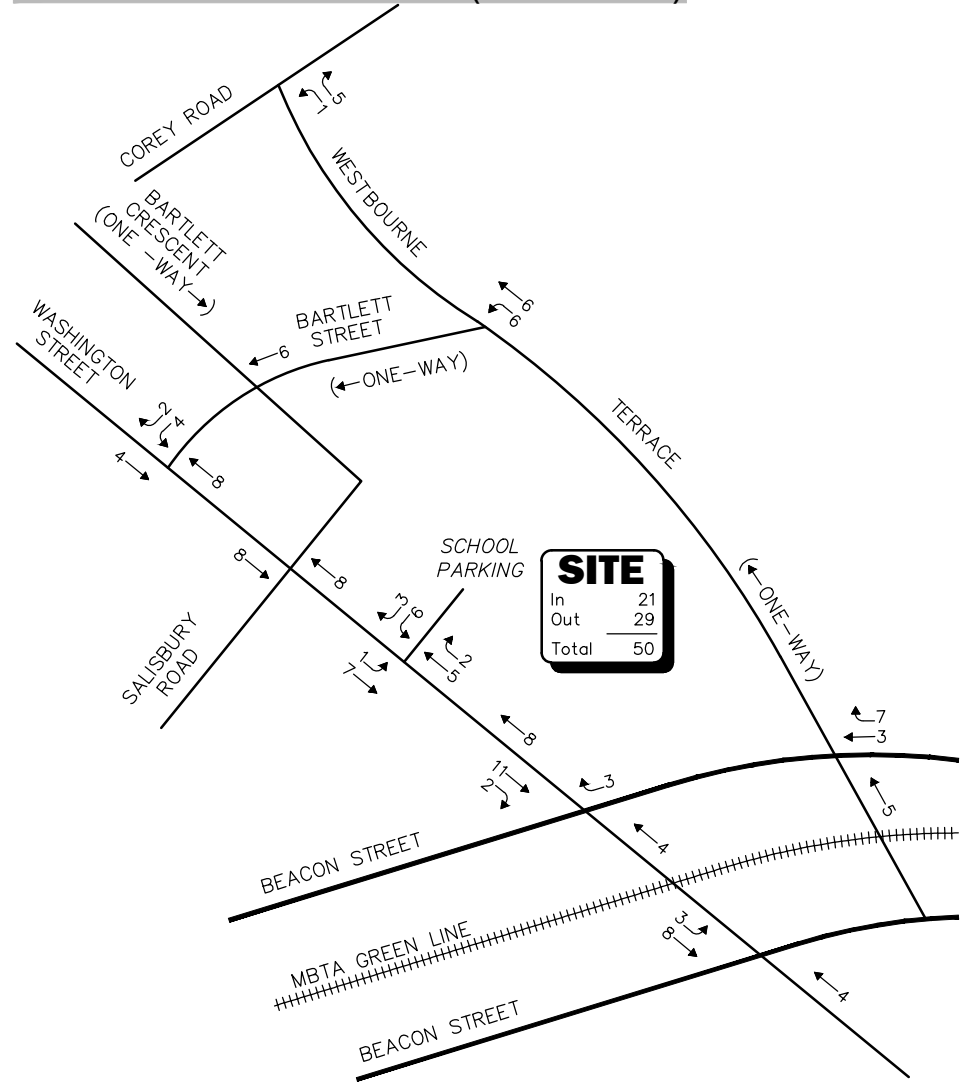
FUTURE TRAFFIC VOLUMES – BUILD CONDITION

The 2025 Build condition networks consist of the 2025 No-Build traffic volumes with the anticipated site-generated traffic added to them. The 2025 Build weekday morning and weekday afternoon traffic-volume networks are graphically depicted on Figure 7. As can be seen in Figure 7, the overall traffic increases are not significant with most increase less than 20 vehicles.

WEEKDAY MORNING PEAK HOUR (7:30 - 8:30 AM)



WEEKDAY AFTERNOON PEAK HOUR (2:00 - 3:00 PM)



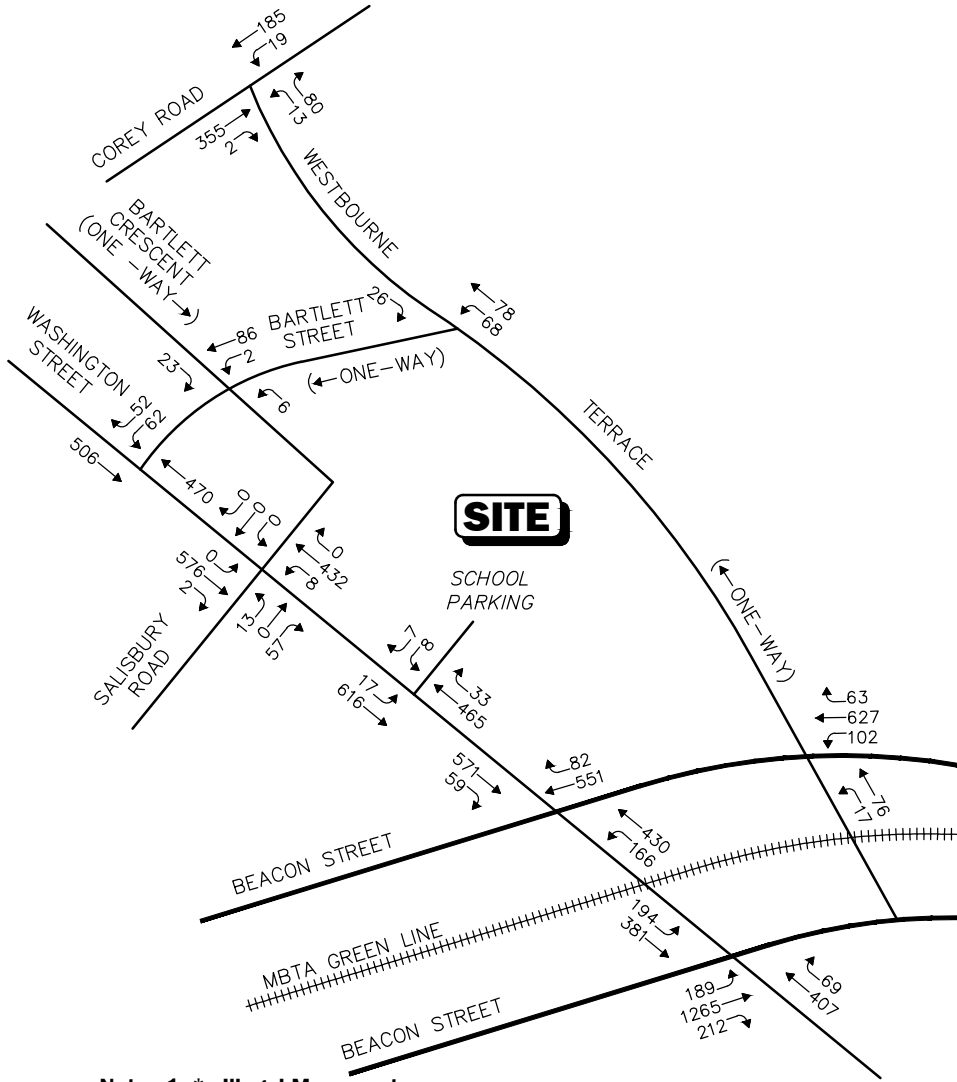
Not To Scale



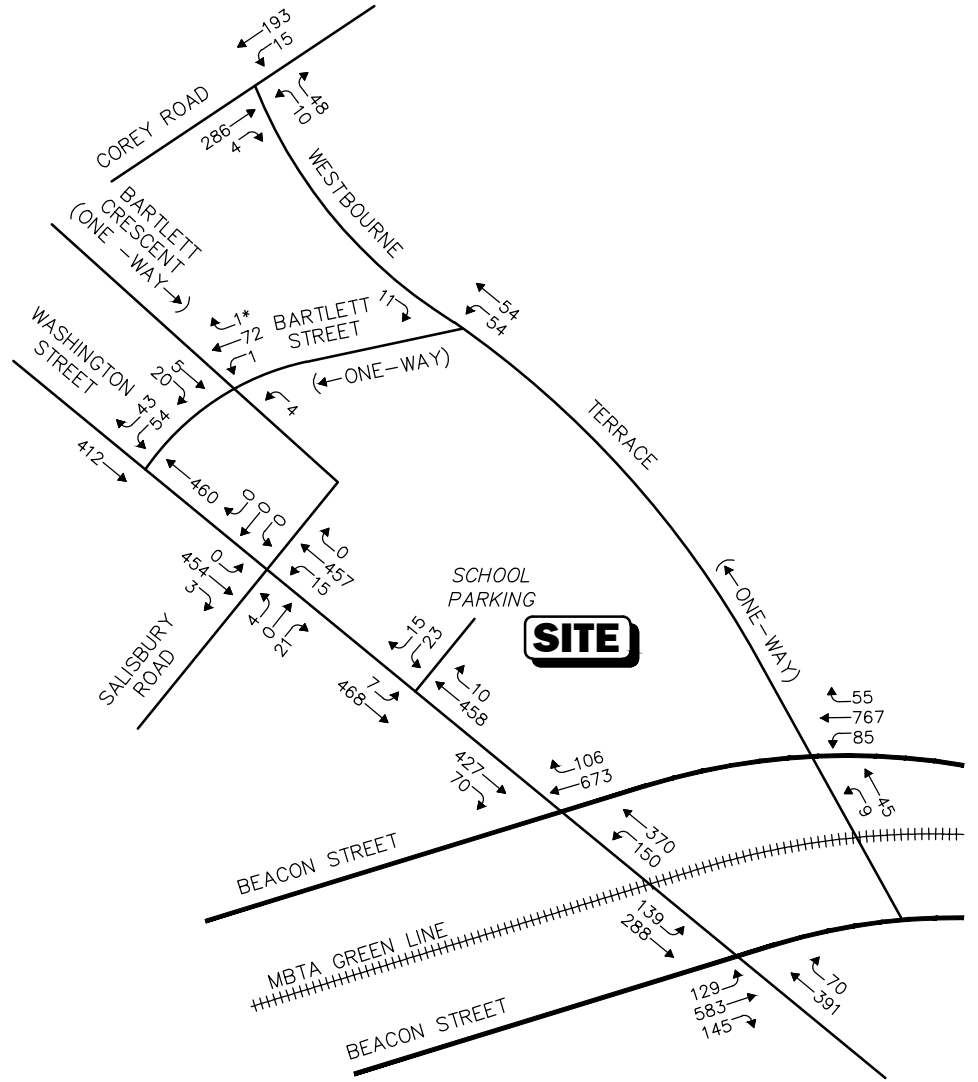
Figure 6

Project Generated
Weekday
Peak School Hour Traffic Volumes

WEEKDAY MORNING PEAK HOUR (7:30 - 8:30 AM)



WEEKDAY AFTERNOON PEAK HOUR (2:00 - 3:00 PM)



- Note: 1. * = Illegal Movement
 2. Imbalances exist due to numerous curb cuts and side streets that are not shown.
 3. Numbers indicate vehicles at intersections during an one hour period.

Not To Scale



Figure 7

2025 Build
 Weekday
 Peak School Hour Traffic Volumes

TRAFFIC OPERATIONS ANALYSIS

Measuring existing and future traffic volumes quantifies traffic flow within the study area. To assess quality of flow, roadway capacity and vehicle queue analyses were conducted under Existing, No-Build, and Build traffic-volume conditions. Capacity analyses provide an indication of how well the roadway facilities serve the traffic demands placed upon them, with vehicle queue analyses providing a secondary measure of the operational characteristics of an intersection or section of roadway under study.

METHODOLOGY

Levels of Service

A primary result of capacity analyses is the assignment of level of service to traffic facilities under various traffic-flow conditions.³ The concept of level of service is defined as a qualitative measure describing operational conditions within a traffic stream and their perception by motorists and/or passengers. A level-of-service definition provides an index to quality of traffic flow in terms of such factors as speed, travel time, freedom to maneuver, traffic interruptions, comfort, convenience, and safety.

Six levels of service are defined for each type of facility. They are given letter designations from A to F, with level-of-service (LOS) A representing the best operating conditions and LOS F representing congested or constrained operating conditions.

Since the level of service of a traffic facility is a function of the traffic flows placed upon it, such a facility may operate at a wide range of levels of service, depending on the time of day, day of week, or period of year.

³The capacity analysis methodology is based on the concepts and procedures presented in the *Highway Capacity Manual*; Transportation Research Board; Washington, DC; 2010.

Unsignalized Intersections

The six levels of service for unsignalized intersections may be described as follows:

- *LOS A* represents a condition with little or no control delay to minor street traffic.
- *LOS B* represents a condition with short control delays to minor street traffic.
- *LOS C* represents a condition with average control delays to minor street traffic.
- *LOS D* represents a condition with long control delays to minor street traffic.
- *LOS E* represents operating conditions at or near capacity level, with very long control delays to minor street traffic.
- *LOS F* represents a condition where minor street demand volume exceeds capacity of an approach lane, with extreme control delays resulting.

The levels of service of unsignalized intersections are determined by application of a procedure described in the 2010 *Highway Capacity Manual*.⁴ Level of service is measured in terms of average control delay. Mathematically, control delay is a function of the capacity and degree of saturation of the lane group and/or approach under study and is a quantification of motorist delay associated with traffic control devices such as traffic signals and STOP signs. Control delay includes the effects of initial deceleration delay approaching a STOP sign, stopped delay, queue move-up time, and final acceleration delay from a stopped condition. Definitions for level of service at unsignalized intersections are also given in the 2010 *Highway Capacity Manual*. Table 6 summarizes the relationship between level of service and average control delay for two way stop controlled and all-way stop controlled intersections.

Table 6
LEVEL-OF-SERVICE CRITERIA FOR
UNSIGNALIZED INTERSECTIONS^a

Level-Of-Service by Volume-to-Capacity Ratio		Average Control Delay (Seconds Per Vehicle)
$v/c \leq 1.0$	$v/c > 1.0$	
A	F	≤ 10.0
B	F	10.1 to 15.0
C	F	15.1 to 25.0
D	F	25.1 to 35.0
E	F	35.1 to 50.0
F	F	> 50.0

^aSource: *Highway Capacity Manual*; Transportation Research Board; Washington, DC; 2010; page 19-2.

⁴*Highway Capacity Manual*; Transportation Research Board; Washington, DC; 2010.

Signalized Intersections

The six levels of service for signalized intersections may be described as follows:

- *LOS A* describes operations with very low control delay; most vehicles do not stop at all.
- *LOS B* describes operations with relatively low control delay. However, more vehicles stop than LOS A.
- *LOS C* describes operations with higher control delays. Individual cycle failures may begin to appear. The number of vehicles stopping is significant at this level, although many still pass through the intersection without stopping.
- *LOS D* describes operations with control delay in the range where the influence of congestion becomes more noticeable. Many vehicles stop and individual cycle failures are noticeable.
- *LOS E* describes operations with high control delay values. Individual cycle failures are frequent occurrences.
- *LOS F* describes operations with high control delay values that often occur with over-saturation. Poor progression and long cycle lengths may also be major contributing causes to such delay levels.

Levels of service for signalized intersections are calculated using the operational analysis methodology of the 2010 *Highway Capacity Manual*. This method assesses the effects of signal type, timing, phasing, and progression; vehicle mix; and geometrics on delay. Level-of-service designations are based on the criterion of control or signal delay per vehicle. Control or signal delay is a measure of driver discomfort, frustration, and fuel consumption, and includes initial deceleration delay approaching the traffic signal, queue move-up time, stopped delay and final acceleration delay. Table 7 summarizes the relationship between level of service and control delay. The tabulated control delay criterion may be applied in assigning level-of-service designations to individual lane groups, to individual intersection approaches, or to entire intersections.

Table 7
LEVEL-OF-SERVICE CRITERIA
FOR SIGNALIZED INTERSECTIONS^a

Level-Of-Service by Volume-to-Capacity Ratio		Average Control Delay (Seconds Per Vehicle)
v/c ≤ 1.0	v/c > 1.0	
A	F	≤10.0
B	F	10.1 to 20.0
C	F	20.1 to 35.0
D	F	35.1 to 55.0
E	F	55.1 to 80.0
F	F	>80.0

^aSource: *Highway Capacity Manual*; Transportation Research Board; Washington, DC; 2010; page 18-6.

ANALYSIS RESULTS

Level-of-service analyses were conducted for Baseline, 2025 No-Build, and 2025 Build conditions for the study area intersections. The results of the intersection capacity analysis within the study area are described below, with a tabular summary provided in Tables 8 and 9.

Unsignalized Intersection Analysis Results

Westbourne Terrace at Beacon Street

Under all conditions, Beacon Street operates at LOS C during the weekday morning and weekday afternoon peak school hour.

Westbourne Terrace at School Drop-Off

Westbourne Terrace at the school Drop-Off/Pick-Up area operates at LOS A during the weekday morning and weekday afternoon peak school hour. This will be closed under the new school plan.

Westbourne Terrace at Bartlett Street

Under all conditions, this intersection operates at LOS A during the weekday morning and weekday afternoon peak school hour.

Westbourne Terrace at Corey Road

Under existing and future conditions, this intersection operates at LOS C or higher during the weekday morning peak school hours and LOS B during weekday afternoon peak school hours.

Bartlett Street at Bartlett Crescent and School Driveway

Under all conditions, this intersection operates at LOS A during the weekday morning and weekday afternoon peak school hour.

Washington Street at Bartlett Street

Under existing and future conditions, this intersection operates at LOS D during the weekday morning peak school hours and LOS C during weekday afternoon peak school hours.

School Drive/Salisbury Road at Washington Street

Under Existing and no-build conditions, this intersection operates at LOS C during the weekday morning and weekday afternoon peak school hour. Under build condition, this intersection operates at LOS C during the weekday morning peak school hour and at LOS B during the weekday afternoon peak school hour.

Washington Street at New School Driveway

This proposed intersection will operate at LOS C during the weekday morning peak hour and at LOS C during the weekday afternoon peak hour.

Signalized Intersection Analysis Results

Beacon Street at Washington Street (Eastbound)

Under all conditions, this intersection operates at LOS C during the weekday morning peak hour and at LOS B during the weekday afternoon peak hour.

Beacon Street at Washington Street (Westbound)

Under all conditions, this intersection operates at LOS D during the weekday morning peak hour and at LOS C during the weekday afternoon peak hour.

In summary, the new school expansion will not change the level of service at any of the study area locations.

Table 8
UNSIGNALIZED INTERSECTION CAPACITY ANALYSIS SUMMARY

Unsignalized Intersection Movements	2018 Existing				2025 No-Build				2025 Build			
	Demand ^a	Delay ^b	LOS ^c	Queue ^d	Demand	Delay	LOS	Queue	Demand	Delay	LOS	Queue
Westbourne Terrace at Beacon Street												
<i>Weekday Morning :</i>												
Beacon Street U-turn NB TH	75	18.6	C	1.3	77	20.2	C	1.5	76	20.5	C	1.5
<i>Weekday Afternoon:</i>												
Beacon Street U- turn NB TH	44	19.0	C	0.8	46	20.6	C	0.9	45	20.6	C	0.9
Westbourne Terrace at School												
Drop-Off/Pick-Up												
<i>Weekday Morning :</i>												
Drop-Off/Pick-Up Exit NB LT	47	9.3	A	0.2	47	9.3	A	0.2	--	--	--	--
<i>Weekday Afternoon:</i>												
Drop-Off/Pick-Up Exit NB LT	7	9.1	A	0.0	7	9.2	A	0.0	--	--	--	--
Westbourne Terrace at Bartlett Street												
<i>Weekday Morning :</i>												
Westbourne Terrace NB LT TH	141	10.0	A	0.1	146	10.0	A	0.8	146	10.0	A	0.3
Westbourne Terrace SB LT	34	5.4	A	0.8	36	8.5	A	1.9	26	8.4	A	0.8
<i>Weekday Afternoon:</i>												
Westbourne Terrace NB LT TH	104	9.4	A	0.5	108	9.4	A	10.0	108	9.4	A	0.4
Westbourne Terrace SB LT	13	8.4	A	0.0	14	8.4	A	8.5	11	8.3	A	0.0
Westbourne Terrace at Corey Road												
<i>Weekday Morning :</i>												
Westbourne Terrace NB LT RT	80	15.8	C	0.9	84	17.5	C	1.1	93	17.8	C	1.3
Corey Road EB LT	27	8.9	A	0.1	28	9.2	A	0.1	19	9.1	A	0.1
<i>Weekday Afternoon:</i>												
Westbourne Terrace NB LT RT	50	11.1	B	0.3	52	11.5	B	0.3	58	11.5	B	0.3
Corey Road EB LT	16	8.0	A	0.0	17	8.1	A	0.1	17	8.1	A	0.1
Bartlett Street at Bartlett Crescent and School Driveway												
<i>Weekday Morning :</i>												
Bartlett Crescent NB LT	14	9.8	A	0.1	14	9.8	A	0.1	6	9.5	A	0.0
Bartlett Crescent SBTH RT	23	9.1	A	0.1	25	9.1	A	0.1	23	8.9	A	0.1
<i>Weekday Afternoon:</i>												
Bartlett Crescent NB LT	16	9.5	A	0.1	16	9.5	A	0.1	4	9.3	A	0.0
Bartlett Crescent SB RT	20	9.1	A	0.1	25	9.1	A	0.1	25	9.0	A	0.1

See notes at end of table.

Table 8 (Continued)
UNSIGNALIZED INTERSECTION CAPACITY ANALYSIS SUMMARY

Unsignalized Intersection Movements	2018 Existing				2025 No-Build				2025 Build			
	Demand ^a	Delay ^b	LOS ^c	Queue ^d	Demand	Delay	LOS	Queue	Demand	Delay	LOS	Queue
Washington Street at Bartlett Street												
<i>Weekday Morning :</i>												
Bartlett Street WB LT	68	25.8	D	2.7	71	31.8	D	3.4	62	31.9	D	3.0
<i>Weekday Afternoon:</i>												
Bartlett Street WB LT	63	18.8	C	1.7	66	20.1	C	1.9	54	21.0	C	1.6
Washington Street at Salisbury Road and School Drive/Bartlett Crescent												
<i>Weekday Morning :</i>												
School Driveway WB LT/TH /RT	4	19.4	C	0.1	4	21.8	C	0.1	--	--	--	--
Salisbury Road EB LT/TH/RT	65	17.2	C	0.9	70	19.1	C	1.1	70	19.0	C	1.1
<i>Weekday Afternoon:</i>												
School Driveway WB LT/TH /RT	13	17.6	C	0.2	13	19.3	C	0.2	--	--	--	--
Salisbury Road EB LT/TH/RT	24	13.1	B	0.2	25	13.7	B	0.2	25	13.4	B	0.2
Washington Street at New School Driveway												
<i>Weekday Morning :</i>												
School Driveway WB LT RT	--	--	--	--	--	--	--	--	15	18.9	C	0.2
Washington Street SB LT	--	--	--	--	--	--	--	--	17	8.6	A	0.1
<i>Weekday Afternoon:</i>												
School Driveway WB LT RT	--	--	--	--	--	--	--	--	38	17.6	C	0.4
Washington Street SB LT	--	--	--	--	--	--	--	--	7	8.4	A	0.0

^aDemand in vehicles per hour

^bDelay in seconds per vehicle.

^cLevel of service.

^dQueue Length in Vehicles.

SB= southbound; SE= southeast; LT = left-turning movements; RT = right-turning movements

Table 9
SIGNALIZED INTERSECTION CAPACITY ANALYSIS SUMMARY

Signalized Intersection Movements	2018 Existing				2025 No-Build				2025 Build			
	V/C ^a	Delay ^b	LOS ^c	Queue	V/C	Delay	LOS	Queue	V/C	Delay	LOS	Queue
Washington Street at Beacon Street (Eastbound)												
<i>Weekday Morning:</i>												
Beacon Street EB LT	0.55	46.2	D	92/147	0.58	49.1	D	98/155	0.60	53.3	D	104/165
Beacon Street EB TH	0.80	22.2	C	336/430	0.86	25.2	C	380/487	0.86	25.2	C	380/487
Washington Street SE LT	0.65	13.8	B	4/11	0.75	20.2	C	9/11	0.78	21.7	C	10/11
Washington Street SE TH	0.59	11.1	B	7/21	0.64	18.0	B	18/21	0.66	19.3	B	20/21
Washington Street NW TH	0.35	20.5	C	88/128	0.37	21.0	C	96/138	0.39	21.2	C	102/144
Overall	2.05	21.2	C	--	2.19	24.6	C	--	2.19	25.3	C	--
<i>Weekday Afternoon:</i>												
Beacon Street EB LT	0.48	42.5	D	69/115	0.51	43.1	D	76/123	0.51	43.4	D	77/124
Beacon Street EB TH	0.43	13.7	B	127/166	0.46	14.1	B	140/181	0.46	14.1	B	140/181
Washington Street SE LT	0.49	8.1	A	5/8	0.57	9.9	A	6/8	0.58	10.4	B	5/10
Washington Street SE TH	0.46	5.5	A	10/14	0.50	6.1	A	11/15	0.51	6.5	A	12/19
Washington Street NW TH	0.35	20.3	C	87/127	0.38	20.8	C	97/139	0.38	21.0	C	100/142
Overall	0.77	15.5	B	--	0.85	16.1	B	--	0.87	16.3	B	--
Washington Street at Beacon Street (Westbound)												
<i>Weekday Morning:</i>												
Beacon Street WBTH	0.66	34.0	C	162/261	0.72	36.2	D	178/292	0.75	37.5	D	184/301
Washington Street SE TH	0.91	47.3	D	332/479	0.99	61.7	E	374/540	1.00	64.3	E	379/547
Washington Street SE RT	0.10	0.3	A	0/0	0.10	0.3	A	0/0	0.11	0.3	A	0/0
Washington Street NW LH	0.84	57.2	E	95/213	0.90	66.8	E	104/233	0.90	66.4	E	105/233
Washington Street NW TH	0.61	26.1	C	214/311	0.65	26.8	C	233/337	0.70	27.9	C	254/363
Overall	0.91	37.7	D	--	0.99	44.2	D	--	1.00	45.3	D	--
<i>Weekday Afternoon:</i>												
Beacon Street WBTH	0.77	36.1	D	213/347	0.85	40.9	D	237/398	0.86	42.0	D	241/407
Washington Street SE TH	0.64	28.6	C	205/294	0.69	30.5	C	229/324	0.71	31.0	C	234/333
Washington Street SE RT	0.11	0.3	A	0/0	0.12	0.6	A	0/1	0.12	0.7	A	0/2
Washington Street NW LH	0.67	35.6	D	76/166	0.83	56.1	E	86/200	0.87	62.3	E	87/204
Washington Street NW TH	0.49	19.9	B	66/91	0.54	20.3	C	72/97	0.55	20.4	C	74/100
Overall	0.77	29.7	C	--	0.85	33.9	C	--	0.87	35.0	C	--

^aVolume to Capacity

^bDelay in seconds per vehicle.

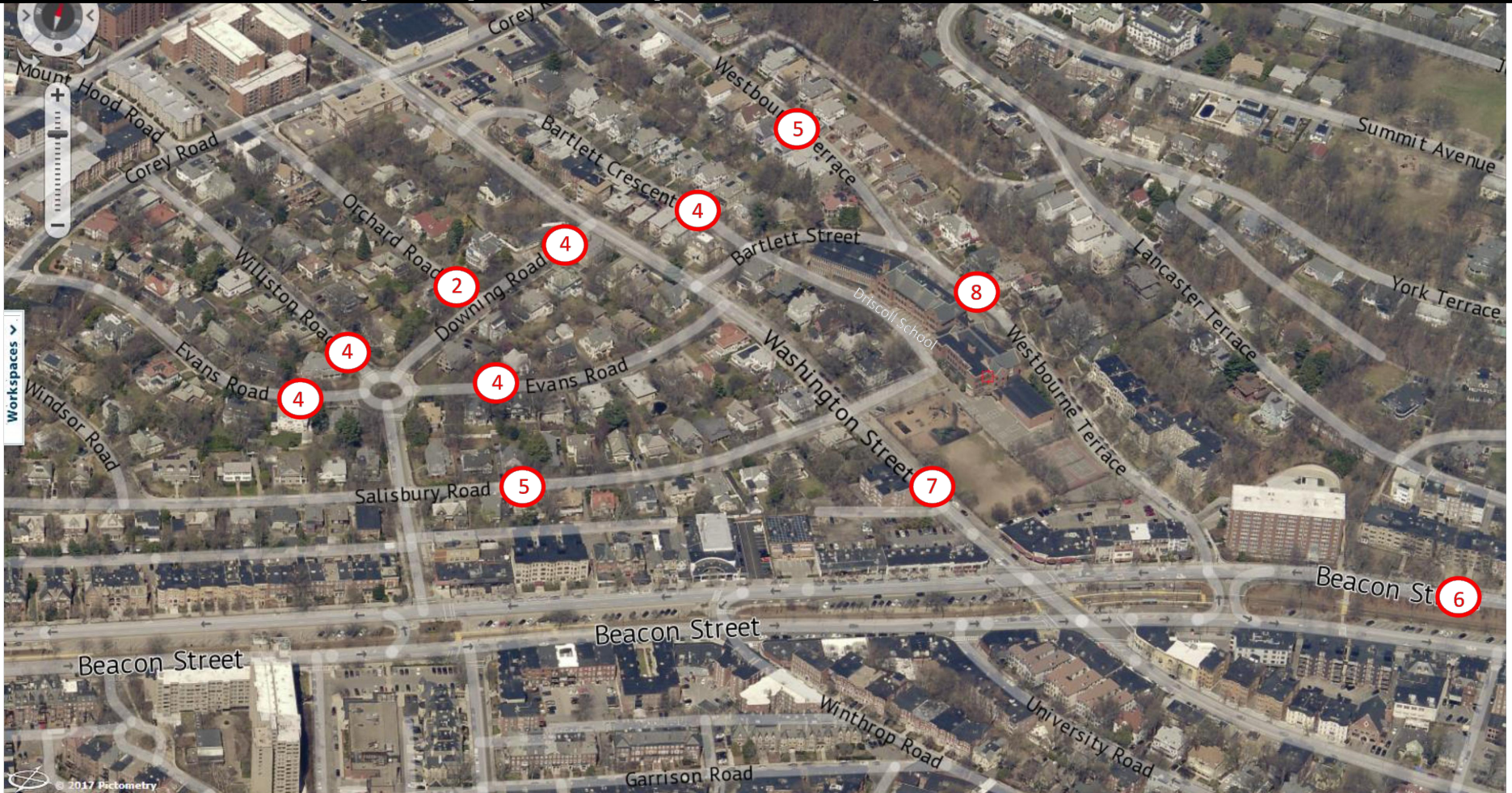
^cLevel of service.

^dQueue Length in Feet (50th/95th percentile)

SE = southeast; NW = northwest; WB = westbound; LT = left-turning movements; TH = through movements; RT = right-turning movements.

PARKING

Under existing conditions, 53 teacher spaces are accommodated on-street in addition to the existing parking lot off Washington Street, which accommodates approximately 50 spaces. Figure 8 graphically depicts the existing staff on-street parking. A new parking lot under the school is proposed for staff and visitors. Any proposed new teacher parking on-street will need the approval from the Transportation Board.




Driscoll School

7/19/2018 - Parking

Approve by
Transportation Board

52 Parking Lot Spaces

53 Approved TBoard Parking Spaces

 Source: Brookline Transportation Board
Not To scale

 **Vanasse & Associates, Inc.**
Transportation Engineers & Planners

Figure 8

Staff On-Street Parking

CONCLUSIONS AND RECOMMENDATIONS

CONCLUSIONS

VAI has completed a detailed assessment of the potential impacts on the transportation infrastructure associated with the proposed Driscoll School Expansion located along Westbourne Terrace and Washington Street in Brookline, Massachusetts. The proposed expansion will accommodate up to 800 students with 125 staff. The school size will be increase by 168 students. As a result of the new school plan and recommended changes, the overall traffic and safety conditions in the area will be improved. This assessment has been completed in accordance with State and Town standards and those of the Traffic Engineering and Transportation Planning professions for the preparation of such reports. The following specific areas have been evaluated as they relate to the Project: i) access requirements; ii) potential off-site improvements; and iii) safety considerations; under existing and future conditions, both with and without the Project. Based on this assessment, we have concluded the following with respect to the Project:

- Based upon a safety assessment of the area, the school can be safely accommodated with the design as planned.
- The impact of the proposed school expansion will be minimal in relation to the existing conditions. Impacts are limited to a short 15-20-minute period during parents' drop-off and pick-up times.
- Traffic volumes are expected to increase by approximately 93 vehicle trips (57 entering/ 36 exiting) during the weekday morning peak school hour and 50 vehicle trips (21 entering/ 29 exiting) during the weekday afternoon peak school hour.
- The proposed driveway off Washington Street has adequate sight distances for safe and efficient operations.
- Safe pedestrians conditions will be achieved with crosswalks and crossing guards at Washington Street and Westbourne Terrace.

- The Project will increase traffic in the morning and afternoon periods with increased delays and queues at locations within the study area. These delays and queues will be confined to limited and distinct periods during the morning drop-off and afternoon pick-up periods (15-20 minutes at peaks) and these periods are non-coincident with the peak periods of the adjacent roadways.

In summary, the school expansion can be accommodated with traffic conditions at manageable levels. Recommendations and improvements will be necessary to minimize the impacts and enhance safety conditions.

RECOMMENDATIONS

A detailed transportation improvement program has been developed that is designed to maintain safe and efficient access to the school and address any deficiencies identified at off-site locations evaluated in conjunction with this study. The following improvements as depicted in Figure 9 have been recommended as a part of this evaluation and will be completed in coordination with the Town.

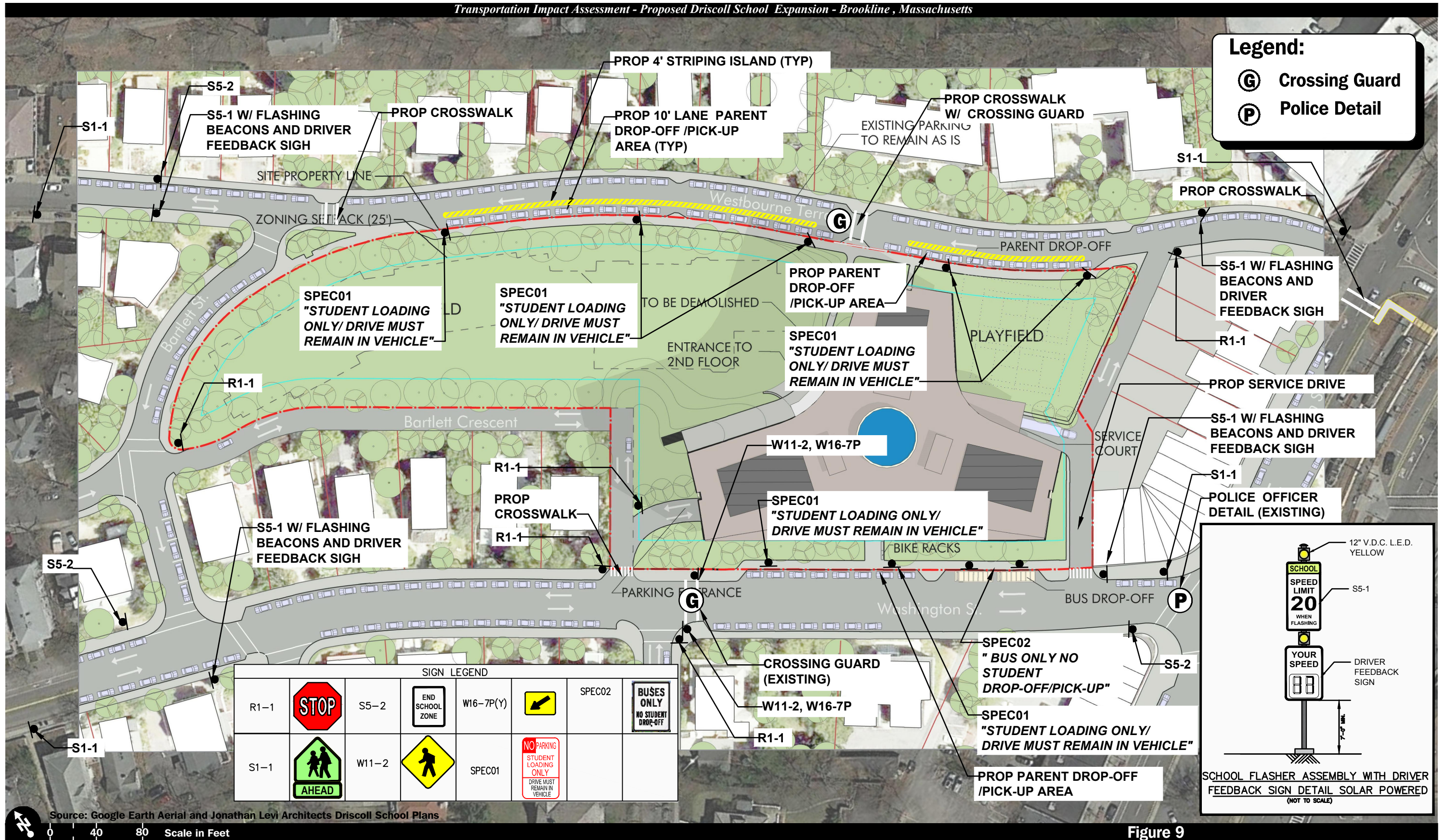
Project Access

Access to the school parking area will be provided through a new driveway that will be located onto Washington Street. New Drop-Off/Pick-Up areas are provided along both Washington Street and Westbourne Terrace.

The following recommendations are offered with respect to the design and operation of the school site driveways:

- The driveway onto Washington Street should have a minimum 24-foot entrance and will be illuminated.
- A dedicated bus pull-off area is recommended off Washington Street in addition to a parent Drop-Off and Pick-Up area.
- The Westbourne Terrace Drop-Off and Pick-Up area shall consist of a 10-foot wide lane and a 4-foot painted island.
- A separate loading area is provided with access from Westbourne Terrace.
- School Zone signs, pavement markings and traffic control devices (i.e., flashing school speed limit signs) should be provided along Washington Street and Westbourne Terrace.
- All signs and other pavement markings to be installed within the Project site shall conform to the applicable standards of the current Manual on Uniform Traffic Devices (MUTCD).⁵
- Signs and landscaping adjacent to the Project site driveway intersections should be designed and maintained so as not to restrict lines of sight.

⁵*Manual on Uniform Traffic Control Devices (MUTCD); Federal Highway Administration; Washington, D.C.; 2009*



SIGN LEGEND							
R1-1		S5-2		W16-7P(Y)		SPEC02	
S1-1		W11-2		SPEC01			

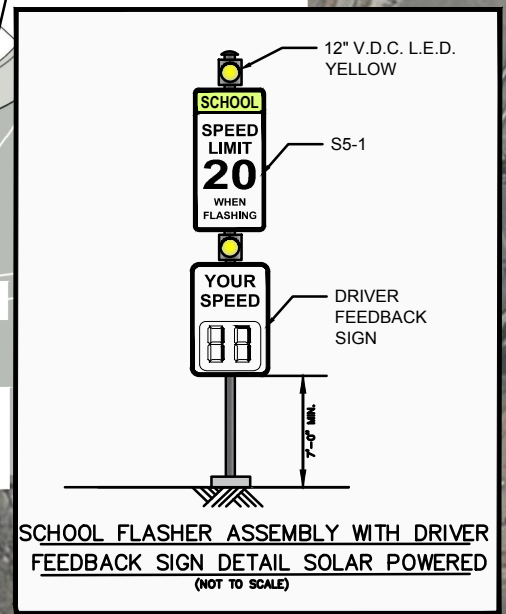


Figure 9
 Conceptual Improvement Plan
 Pedestrian Access and School Signage Plan

Pedestrian Improvements

Crosswalks are proposed along Washington Street and Westbourne Terrace with crossing guards for safe pedestrian access and egress. Sidewalks are provided along all roadways in the school vicinity. From Westbourne Terrace, a new crosswalk and connection to the MBTA Stop is proposed.

Parking

Designated new teacher parking on local streets, if needed, must be approved by the Transportation Board. In addition, a separate parking lot is proposed under the new school building.

Bicycle Considerations

The following should be incorporated.

- Bicycle racks should be provided interior and exterior to the building.
- Shower Facilities should be provided for employees.

Transit Usage

The school should actively promote staff usage of public transportation to the school and a Transportation Demand Management (TDM) plan should be developed for staff.

School Drop-Off and Pick-Up Traffic Management Plan

A central feature of the Project is the implementation of a traffic and parking management plan for school drop-off and pick-up activities. The Project site and the site access and off-site improvements detailed herein have been developed to facilitate access to the school campus for pedestrians, bicyclists, school buses and parents/caregivers in a safe and efficient manner. The traffic and parking management plan has been designed to build-upon this created infrastructure and will consist of the following major elements, all of which are overseen by school staff:

- Crossing guards should be located at Washington Street and Westbourne Terrace.
- School staff should be stationed at the drop-off areas to manage traffic and to facilitate the safety of pedestrians and bicyclists.
- Designated drop-off/pick-up area should be designed to facilitate these movements.
- Parents and caregivers should be given information on school drop-off and pick-up times and procedures at the beginning of the school year, with periodic updates and reminders provided as may be necessary.

The elements of the traffic and parking management plan for school drop-off and pick-up activities should be reviewed and updated as may be necessary in order to ensure the safety of students.

Construction Management Plan

A detailed Construction Management Plan should be prepared and reviewed by the Town.

Traffic Monitoring

Within three months after school opening, a traffic monitoring study should be completed to review traffic counts at the school driveways and evaluate the traffic condition within the area.

Annually, the school should assess conditions and evaluate pedestrian safety, crossing guards, at the school campus, and evaluate the level of student busing and make adjustments, as necessary.

CONCLUSION

Overall, a safe environment to the school can be maintained and the increased traffic conditions with respect to delays and queues will be limited to short periods in the morning and afternoon.

Technical Appendix

Proposed Driscoll School Expansion Brookline, Massachusetts

Prepared for:

**Jonathan Levi Architects
Boston, Massachusetts**

APPENDIX

TURNING MOVEMENT COUNTS
SEASONAL ADJUSTMENTS
TRANSIT INFORMATION
CRASH DATA
BACKGROUND DEVELOPMENT
TRIP GENERATION
CAPACITY ANALYSIS

TURNING MOVEMENT COUNTS

Accurate Counts
978-864-2565

N/S Street : Washington Street
E/W Street : Beacon Street WB
City/State : Brookline, MA
Weather : Cloudy

File Name : 80450001
Site Code : 80450001
Start Date : 10/11/2018
Page No : 1

Groups Printed- Cars - Trucks

Start Time	Beacon St WB From North			Beacon St WB From East			Washington St From South			Beacon St WB From West			Int. Total
	Left	Thru	Right	Left	Thru	Right	Left	Thru	Right	Left	Thru	Right	
07:00 AM	0	106	6	0	104	9	18	68	0	0	0	0	311
07:15 AM	0	123	19	0	110	9	27	83	0	0	0	0	371
07:30 AM	0	129	8	0	110	18	35	87	0	0	0	0	387
07:45 AM	0	120	10	0	138	17	40	83	0	0	0	0	408
Total	0	478	43	0	462	53	120	321	0	0	0	0	1477
08:00 AM	0	152	18	0	135	10	33	91	0	0	0	0	439
08:15 AM	0	118	17	0	131	19	47	94	0	0	0	0	426
08:30 AM	0	141	17	0	133	14	28	81	0	0	0	0	414
08:45 AM	0	149	11	1	124	19	27	88	0	0	0	0	419
Total	0	560	63	1	523	62	135	354	0	0	0	0	1698
Grand Total	0	1038	106	1	985	115	255	675	0	0	0	0	3175
Apprch %	0	90.7	9.3	0.1	89.5	10.4	27.4	72.6	0	0	0	0	
Total %	0	32.7	3.3	0	31	3.6	8	21.3	0	0	0	0	
Cars	0	1015	101	1	972	109	253	663	0	0	0	0	3114
% Cars	0	97.8	95.3	100	98.7	94.8	99.2	98.2	0	0	0	0	98.1
Trucks	0	23	5	0	13	6	2	12	0	0	0	0	61
% Trucks	0	2.2	4.7	0	1.3	5.2	0.8	1.8	0	0	0	0	1.9

Accurate Counts
978-664-2565

N/S Street : Washington Street
E/W Street: Beacon Street WB
City/State : Brookline, MA
Weather : Cloudy


File Name : 80450001
Site Code : 80450001
Start Date : 10/11/2018
Page No : 2

Start Time	Beacon St WB From North				Beacon St WB From East				Washington St From South				Beacon St WB From West				Int. Total
	Left	Thru	Right	App. Total	Left	Thru	Right	App. Total	Left	Thru	Right	App. Total	Left	Thru	Right	App. Total	
Peak Hour Analysis From 07:00 AM to 08:45 AM - Peak 1 of 1																	
Peak Hour for Entire Intersection Begins at 08:00 AM																	
08:00 AM	0	162	18	170	0	136	10	145	33	91	0	124	0	0	0	0	439
08:15 AM	0	118	17	135	0	131	19	150	47	94	0	141	0	0	0	0	426
08:30 AM	0	141	17	158	0	133	14	147	28	81	0	109	0	0	0	0	414
08:45 AM	0	149	11	160	1	124	19	144	27	88	0	115	0	0	0	0	419
Total Volume	0	560	63	623	1	523	62	586	135	354	0	489	0	0	0	0	1698
% App. Total	0	89.9	10.1		0.2	89.2	10.6		27.6	72.4	0		0	0	0		
PHF	.000	.921	.875	.916	.250	.969	.816	.977	.718	.941	.000	.867	.000	.000	.000	.000	.967
Cars	0	548	63	611	1	519	59	579	134	348	0	482	0	0	0	0	1672
% Cars	0	97.9	100	98.1	100	99.2	95.2	98.8	99.3	98.3	0	98.6	0	0	0	0	98.5
Trucks	0	12	0	12	0	4	3	7	1	6	0	7	0	0	0	0	26
% Trucks	0	2.1	0	1.9	0	0.8	4.8	1.2	0.7	1.7	0	1.4	0	0	0	0	1.5

Accurate Counts
978-664-2565

N/S Street : Washington Street
E/W Street: Beacon Street WB
City/State : Brookline, MA
Weather : Cloudy

File Name : 80450001
Site Code : 80450001
Start Date : 10/11/2018
Page No : 3



Peak Hour Analysis From 07:00 AM to 08:45 AM - Peak 1 of 1

Peak Hour for Each Approach Begins at:

	08:00 AM				07:45 AM				07:30 AM				07:00 AM			
+0 mins.	0	162	18	170	0	138	17	155	35	87	0	122	0	0	0	0
+15 mins.	0	118	17	135	0	135	10	145	40	83	0	123	0	0	0	0
+30 mins.	0	141	17	158	0	131	19	150	33	91	0	124	0	0	0	0
+45 mins.	0	149	11	160	0	133	14	147	47	94	0	141	0	0	0	0
Total Volume	0	560	63	623	0	537	60	597	155	355	0	510	0	0	0	0

Accurate Counts
978-664-2565

N/S Street : Washington Street
E/W Street: Beacon Street WB
City/State : Brookline, MA
Weather : Cloudy

File Name : 80450001
Site Code : 80450001
Start Date : 10/11/2018
Page No : 13

Groups Printed- Bikes Peds

Start Time	Beacon St WB From North				Beacon St WB From East				Washington St From South				Beacon St WB From West				Exclu. Total	Inclu. Total	Int. Total
	Left	Thru	Right	Peds	Left	Thru	Right	Peds	Left	Thru	Right	Peds	Left	Thru	Right	Peds			
07:00 AM	0	3	0	21	0	0	1	19	1	0	0	2	0	0	0	10	52	5	57
07:15 AM	0	4	0	23	0	1	0	15	0	2	0	3	0	0	0	12	53	7	60
07:30 AM	0	8	0	14	0	0	0	20	0	0	0	7	0	0	0	19	60	8	68
07:45 AM	1	11	0	20	0	1	0	53	2	4	0	9	0	0	0	45	127	19	146
Total	1	26	0	78	0	2	1	107	3	6	0	21	0	0	0	86	292	39	331
08:00 AM	1	6	0	24	0	1	0	49	0	0	0	3	0	0	0	18	94	8	102
08:15 AM	1	4	0	19	0	2	0	33	0	1	0	7	0	1	0	15	74	9	83
08:30 AM	0	5	0	17	0	0	0	21	0	1	0	3	0	0	0	8	49	6	55
08:45 AM	1	7	0	16	0	1	1	13	1	1	0	4	1	0	0	6	39	13	52
Total	3	22	0	76	0	4	1	116	1	3	0	17	1	1	0	47	256	36	292
Grand Total	4	48	0	154	0	6	2	223	4	9	0	38	1	1	0	133	548	75	623
Apprch %	7.7	92.3	0		0	75	25		30.8	69.2	0		50	50	0		88	12	
Total %	5.3	64	0		0	8	2.7		5.3	12	0		1.3	1.3	0				

Accurate Counts
978-664-2565

N/S Street : Washington Street
E/W Street: Beacon Street WB
City/State : Brookline, MA
Weather : Cloudy

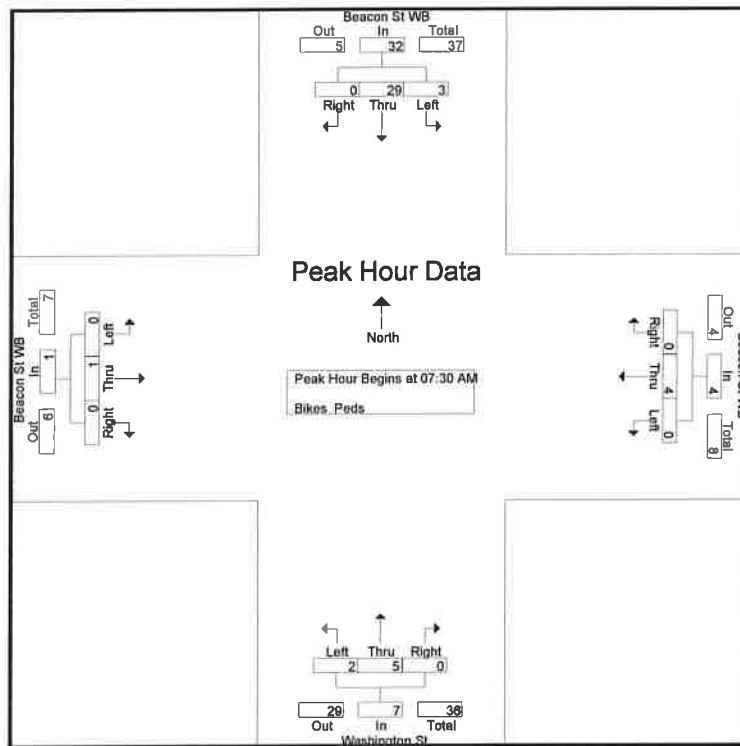
File Name : 80450001
Site Code : 80450001
Start Date : 10/11/2018
Page No : 14

Start Time	Beacon St WB From North				Beacon St WB From East				Washington St From South				Beacon St WB From West				Int. Total
	Left	Thru	Right	App. Total	Left	Thru	Right	App. Total	Left	Thru	Right	App. Total	Left	Thru	Right	App. Total	
Peak Hour Analysis From 07:00 AM to 08:45 AM - Peak 1 of 1																	
Peak Hour for Entire Intersection Begins at 07:30 AM																	
07:30 AM	0	8	0	8	0	0	0	0	0	0	0	0	0	0	0	0	8
07:45 AM	1	11	0	12	0	1	0	1	2	4	0	6	0	0	0	0	19
08:00 AM	1	6	0	7	0	1	0	1	0	0	0	0	0	0	0	0	8
08:15 AM	1	4	0	5	0	2	0	2	0	1	0	1	0	1	0	1	9
Total Volume	3	29	0	32	0	4	0	4	2	5	0	7	0	1	0	1	44
% App. Total	9.4	90.6	0		0	100	0		28.6	71.4	0		0	100	0		
PHF	.750	.659	.000	.867	.000	.500	.000	.500	.250	.313	.000	.292	.000	.250	.000	.250	.579

Accurate Counts
978-664-2565

N/S Street : Washington Street
E/W Street: Beacon Street WB
City/State : Brookline, MA
Weather : Cloudy

File Name : 80450001
Site Code : 80450001
Start Date : 10/11/2018
Page No : 15



Peak Hour Analysis From 07:00 AM to 08:45 AM - Peak 1 of 1

Peak Hour for Each Approach Begins at:

	07:30 AM				08:00 AM				07:00 AM				08:00 AM			
+0 mins.	0	8	0	8	0	1	0	1	1	0	0	1	0	0	0	0
+15 mins.	1	11	0	12	0	2	0	2	0	2	0	2	0	1	0	1
+30 mins.	1	6	0	7	0	0	0	0	0	0	0	0	0	0	0	0
+45 mins.	1	4	0	5	0	1	1	2	2	4	0	6	1	0	0	1
Total Volume	3	29	0	32	0	4	1	5	3	6	0	9	1	1	0	2

Accurate Counts
978-664-2565

N/S Street : Washington Street
E/W Street : Beacon Street WB
City/State : Brookline, MA
Weather : Rain

File Name : 80450001
Site Code : 80450001
Start Date : 10/11/2018
Page No : 1

Groups Printed- Cars - Trucks

Start Time	Beacon St WB From North			Beacon St WB From East			Washington St From South			Beacon St WB From West			Int. Total
	Left	Thru	Right	Left	Thru	Right	Left	Thru	Right	Left	Thru	Right	
01:00 PM	0	82	6	0	118	15	35	56	0	0	0	0	312
01:15 PM	0	77	26	0	115	17	23	74	0	0	0	0	332
01:30 PM	0	81	17	0	122	13	32	80	0	0	0	0	345
01:45 PM	0	81	15	0	135	27	39	63	0	0	0	0	360
Total	0	321	64	0	490	72	129	273	0	0	0	0	1349
02:00 PM	0	86	18	0	126	23	30	85	0	0	0	0	368
02:15 PM	0	90	9	0	175	23	31	78	0	0	0	0	406
02:30 PM	0	84	24	0	144	27	36	84	0	0	0	0	399
02:45 PM	0	112	14	0	183	15	43	74	0	0	0	0	441
Total	0	372	65	0	628	88	140	321	0	0	0	0	1614
03:00 PM	0	87	12	0	174	12	46	95	0	0	0	0	426
03:15 PM	0	91	14	0	171	27	38	105	0	0	0	0	446
03:30 PM	0	102	16	1	186	14	39	92	0	0	0	0	450
03:45 PM	0	114	24	0	206	17	39	77	0	0	0	0	477
Total	0	394	66	1	737	70	162	369	0	0	0	0	1799
04:00 PM	0	111	24	0	197	13	32	88	0	0	0	0	465

Accurate Counts
978-664-2565

N/S Street : Washington Street
E/W Street: Beacon Street WB
City/State : Brookline, MA
Weather : Rain

File Name : 80450001
Site Code : 80450001
Start Date : 10/11/2018
Page No : 2

Groups Printed- Cars - Trucks

Start Time	Beacon St WB From North			Beacon St WB From East			Washington St From South			Beacon St WB From West			Int. Total
	Left	Thru	Right	Left	Thru	Right	Left	Thru	Right	Left	Thru	Right	
04:15 PM	0	112	13	0	203	19	40	88	0	0	0	0	475
04:30 PM	0	124	17	0	192	14	48	93	0	0	0	0	488
04:45 PM	0	107	24	0	199	17	41	112	0	0	0	0	500
Total	0	454	78	0	791	63	161	381	0	0	0	0	1928
Grand Total	0	1541	273	1	2646	293	592	1344	0	0	0	0	6690
Apprch %	0	85	15	0	90	10	30.6	69.4	0	0	0	0	
Total %	0	23	4.1	0	39.6	4.4	8.8	20.1	0	0	0	0	
Cars	0	1519	269	1	2624	291	581	1324	0	0	0	0	6609
% Cars	0	98.6	98.5	100	99.2	99.3	98.1	98.5	0	0	0	0	98.8
Trucks	0	22	4	0	22	2	11	20	0	0	0	0	81
% Trucks	0	1.4	1.5	0	0.8	0.7	1.9	1.5	0	0	0	0	1.2

Accurate Counts
978-664-2565

N/S Street : Washington Street
E/W Street: Beacon Street WB
City/State : Brookline, MA
Weather : Rain


File Name : 80450001
Site Code : 80450001
Start Date : 10/11/2018
Page No : 3

Start Time	Beacon St WB From North				Beacon St WB From East				Washington St From South				Beacon St WB From West				Int. Total
	Left	Thru	Right	App. Total	Left	Thru	Right	App. Total	Left	Thru	Right	App. Total	Left	Thru	Right	App. Total	
Peak Hour Analysis From 01:00 PM to 04:45 PM - Peak 1 of 1																	
Peak Hour for Entire Intersection Begins at 04:00 PM																	
04:00 PM	0	111	24	135	0	197	13	210	32	88	0	120	0	0	0	0	465
04:15 PM	0	112	13	125	0	203	19	222	40	88	0	128	0	0	0	0	475
04:30 PM	0	124	17	141	0	192	14	206	48	93	0	141	0	0	0	0	488
04:45 PM	0	107	24	131	0	199	17	216	41	112	0	153	0	0	0	0	500
Total Volume	0	454	78	532	0	791	63	854	161	381	0	542	0	0	0	0	1928
% App. Total	0	85.3	14.7		0	92.6	7.4		29.7	70.3	0		0	0	0		
PHF	.000	.915	.813	.943	.000	.974	.829	.962	.839	.850	.000	.886	.000	.000	.000	.000	.964
Cars	0	448	78	526	0	786	63	849	160	376	0	536	0	0	0	0	1911
% Cars	0	98.7	100	98.9	0	99.4	100	99.4	99.4	98.7	0	98.9	0	0	0	0	99.1
Trucks	0	6	0	6	0	5	0	5	1	5	0	6	0	0	0	0	17
% Trucks	0	1.3	0	1.1	0	0.6	0	0.6	0.6	1.3	0	1.1	0	0	0	0	0.9

Accurate Counts
978-864-2565

N/S Street : Washington Street
E/W Street: Beacon Street WB
City/State : Brookline, MA
Weather : Rain

File Name : 80450001
Site Code : 80450001
Start Date : 10/11/2018
Page No : 4



Peak Hour Analysis From 01:00 PM to 04:45 PM - Peak 1 of 1

Peak Hour for Each Approach Begins at:

	03:45 PM				03:45 PM				04:00 PM				01:00 PM			
+0 mins.	0	114	24	138	0	206	17	223	32	88	0	120	0	0	0	0
+15 mins.	0	111	24	135	0	197	13	210	40	88	0	128	0	0	0	0
+30 mins.	0	112	13	125	0	203	19	222	48	93	0	141	0	0	0	0
+45 mins.	0	124	17	141	0	192	14	206	41	112	0	153	0	0	0	0
Total Volume	0	461	78	539	0	798	63	861	161	381	0	542	0	0	0	0

Accurate Counts
978-664-2565

N/S Street : Washington Street
E/W Street: Beacon Street WB
City/State : Brookline, MA
Weather : Rain

File Name : 80450001
Site Code : 80450001
Start Date : 10/11/2018
Page No : 16

Groups Printed- Bikes Peds

Start Time	Beacon St WB From North				Beacon St WB From East				Washington St From South				Beacon St WB From West				Exclu. Total	Inclu. Total	Int. Total
	Left	Thru	Right	Peds	Left	Thru	Right	Peds	Left	Thru	Right	Peds	Left	Thru	Right	Peds			
01:00 PM	0	2	1	15	0	2	0	19	0	0	0	4	0	1	0	13	51	6	57
01:15 PM	0	1	1	18	0	1	0	18	0	1	0	7	0	0	0	14	57	4	61
01:30 PM	0	0	0	12	0	3	1	9	0	0	0	0	0	0	0	10	31	4	35
01:45 PM	0	2	0	6	0	2	0	20	0	1	0	1	0	0	0	8	35	5	40
Total	0	5	2	51	0	8	1	66	0	2	0	12	0	1	0	45	174	19	193
02:00 PM	0	0	0	13	0	5	1	16	0	0	0	4	0	0	0	5	38	6	44
02:15 PM	0	0	0	22	0	1	0	19	0	1	0	1	0	0	0	11	53	2	55
02:30 PM	0	5	0	17	0	2	0	25	1	1	0	5	0	0	0	22	69	9	78
02:45 PM	0	1	0	13	0	0	0	14	0	0	0	4	0	0	0	24	55	1	56
Total	0	6	0	65	0	8	1	74	1	2	0	14	0	0	0	62	215	18	233
03:00 PM	0	1	0	2	0	3	0	17	0	1	0	6	0	0	0	6	31	5	36
03:15 PM	0	0	0	3	0	5	0	20	0	0	0	0	0	0	0	7	30	5	35
03:30 PM	0	1	0	5	0	1	0	14	0	0	0	3	0	0	0	8	30	2	32
03:45 PM	0	1	1	10	0	2	0	13	0	0	0	6	0	0	0	3	32	4	36
Total	0	3	1	20	0	11	0	64	0	1	0	15	0	0	0	24	123	16	139
04:00 PM	0	1	0	11	0	2	0	12	0	2	0	4	0	0	0	6	33	5	38
04:15 PM	0	0	0	3	0	1	0	10	1	1	0	1	0	0	0	5	19	3	22
04:30 PM	0	0	0	4	0	2	0	12	0	2	0	1	0	0	0	2	19	4	23
04:45 PM	0	0	0	8	0	1	0	8	0	0	0	2	0	0	0	3	21	1	22
Total	0	1	0	26	0	6	0	42	1	5	0	8	0	0	0	16	92	13	105

Accurate Counts
978-664-2565

N/S Street : Washington Street
E/W Street: Beacon Street WB
City/State : Brookline, MA
Weather : Rain

File Name : 80450001
Site Code : 80450001
Start Date : 10/11/2018
Page No : 17

Groups Printed- Bikes Peds

	Beacon St WB From North				Beacon St WB From East				Washington St From South				Beacon St WB From West				Exclu. Total	Inclu. Total	Int. Total
	Left	Thru	Right	Peds	Left	Thru	Right	Peds	Left	Thru	Right	Peds	Left	Thru	Right	Peds			
Grand Total	0	15	3	182	0	33	2	246	2	10	0	49	0	1	0	147	604	66	670
Apprch %	0	83.3	16.7		0	94.3	5.7		16.7	83.3	0		0	100	0				
Total %	0	22.7	4.5		0	50	3		3	15.2	0		0	1.5	0		80.1	9.9	

Accurate Counts
978-864-2585

N/S Street : Washington Street
E/W Street: Beacon Street WB
City/State : Brookline, MA
Weather : Rain

File Name : 80450001
Site Code : 80450001
Start Date : 10/11/2018
Page No : 18

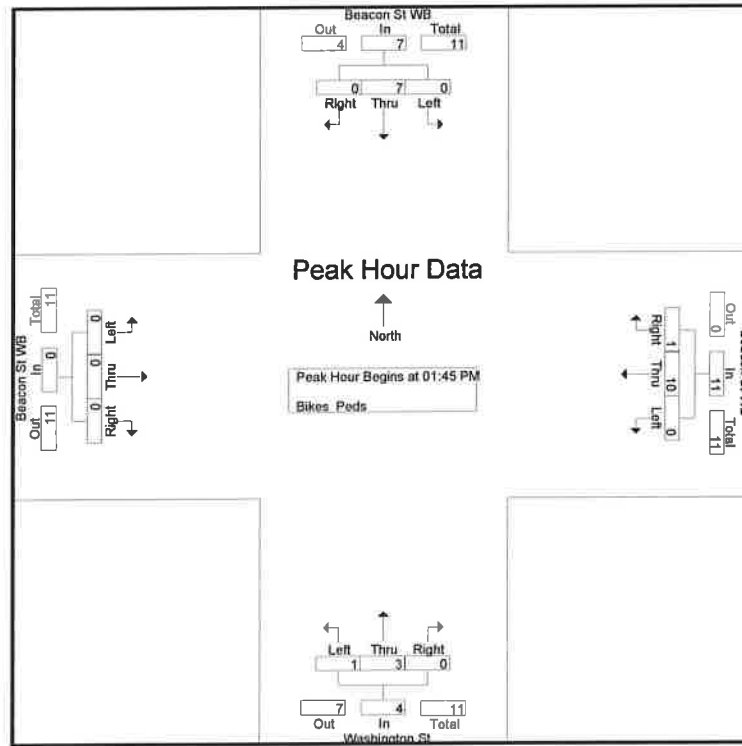
Start Time	Beacon St WB From North				Beacon St WB From East				Washington St From South				Beacon St WB From West				Int. Total
	Left	Thru	Right	App. Total	Left	Thru	Right	App. Total	Left	Thru	Right	App. Total	Left	Thru	Right	App. Total	
Peak Hour Analysis From 01:00 PM to 04:45 PM - Peak 1 of 1																	
Peak Hour for Entire Intersection Begins at 01:45 PM																	
01:45 PM	0	2	0	2	0	2	0	2	0	1	0	1	0	0	0	0	5
02:00 PM	0	0	0	0	0	5	1	6	0	0	0	0	0	0	0	0	6
02:15 PM	0	0	0	0	0	1	0	1	0	1	0	1	0	0	0	0	2
02:30 PM	0	5	0	5	0	2	0	2	1	1	0	2	0	0	0	0	9
Total Volume	0	7	0	7	0	10	1	11	1	3	0	4	0	0	0	0	22
% App. Total	0	100	0		0	90.9	9.1		25	75	0		0	0	0		
PHF	.000	.350	.000	.350	.000	.500	.250	.458	.250	.750	.000	.500	.000	.000	.000	.000	.611

Accurate Counts

978-664-2565

N/S Street : Washington Street
 E/W Street: Beacon Street WB
 City/State : Brookline, MA
 Weather : Rain

File Name : 80450001
 Site Code : 80450001
 Start Date : 10/11/2018
 Page No : 19



Peak Hour Analysis From 01:00 PM to 04:45 PM - Peak 1 of 1

Peak Hour for Each Approach Begins at:

	01:00 PM				01:15 PM				03:45 PM				01:00 PM				
+0 mins.	0	2	1	3	0	1	0	1	0	0	0	0	0	0	1	0	1
+15 mins.	0	1	1	2	0	3	1	4	0	2	0	2	0	0	0	0	0
+30 mins.	0	0	0	0	0	2	0	2	1	1	0	2	0	0	0	0	0
+45 mins.	0	2	0	2	0	5	1	6	0	2	0	2	0	0	0	0	0
Total Volume	0	5	2	7	0	11	2	13	1	5	0	6	0	1	0	1	1

File Name: C:\Users\frontain\Desktop\VAI TMC 2\80450002.ppd

Start Date: 10/11/2018

Start Time: 7:00:00 AM

Site Code: 80450002

Comment 1: N/S Street : Washington Street

Comment 2: E/W Street: Beacon Street EB

Comment 3: City/State : Brookline, MA

Comment 4: Weather : Rain

Bike Ped

Start Time	Washington St From North			Beacon St From East			Washington St From South			Beacon St From West							
	Right	Thru	Left	Right	Thru	Left	Right	Thru	Left	Right	Thru	Left	Peds				
07:30 AM	0	1	5	1	0	0	0	13	0	0	1	0	11	1	11	0	21
07:45 AM	0	2	7	5	0	0	0	34	0	0	5	0	3	2	18	1	51
08:00 AM	0	3	3	5	0	0	0	33	0	0	0	0	18	2	10	0	25
08:15 AM	0	2	3	7	0	0	0	22	0	0	0	0	19	1	19	0	27
	0	8	18	18	0	0	0	102	0	0	6	0	51	6	58	1	124
02:00 PM	0	0	0	1	0	0	0	9	0	0	2	0	16	0	2	0	10
02:15 PM	0	0	0	0	0	0	0	12	0	1	1	0	24	0	1	0	13
02:30 PM	1	0	0	0	0	0	0	26	0	2	0	0	20	0	2	0	27
02:45 PM	1	0	0	2	0	0	0	14	0	0	0	0	12	0	2	1	25
	1	0	0	3	0	0	0	61	0	0	5	0	72	0	7	1	75

Accurate Counts

978-864-2565

N/S Street : Washington Street
 E/W Street: Beacon Street EB
 City/State : Brookline, MA
 Weather : Cloudy

File Name : 80450002
 Site Code : 80450002
 Start Date : 10/11/2018
 Page No : 1

Groups Printed- Cars - Trucks

Start Time	Washington St From North			Beacon St From East			Washington St From South			Beacon St From West			Int. Total
	Left	Thru	Right	Left	Thru	Right	Left	Thru	Right	Left	Thru	Right	
07:00 AM	37	78	0	0	0	0	0	65	5	19	198	25	427
07:15 AM	36	86	0	0	0	0	0	80	8	29	234	40	513
07:30 AM	46	84	0	0	0	0	0	96	15	38	290	51	620
07:45 AM	36	93	0	0	0	0	0	75	20	50	283	57	614
Total	155	341	0	0	0	0	0	316	48	136	1005	173	2174
08:00 AM	53	99	0	0	0	0	0	100	10	34	289	45	630
08:15 AM	42	70	0	0	0	0	0	91	19	44	318	45	629
08:30 AM	48	95	0	0	0	0	0	82	10	28	288	60	611
08:45 AM	86	74	0	0	0	0	0	80	9	28	274	38	589
Total	229	338	0	0	0	0	0	353	48	134	1169	188	2459
Grand Total	384	679	0	0	0	0	0	669	96	270	2174	361	4633
Apprch %	36.1	63.9	0	0	0	0	0	87.5	12.5	9.6	77.5	12.9	
Total %	8.3	14.7	0	0	0	0	0	14.4	2.1	5.8	46.9	7.8	
Cars	381	658	0	0	0	0	0	656	93	269	2157	358	4572
% Cars	99.2	96.9	0	0	0	0	0	98.1	96.9	99.6	99.2	99.2	98.7
Trucks	3	21	0	0	0	0	0	13	3	1	17	3	61
% Trucks	0.8	3.1	0	0	0	0	0	1.9	3.1	0.4	0.8	0.8	1.3

Accurate Counts
978-864-2565

N/S Street : Washington Street
E/W Street: Beacon Street EB
City/State : Brookline, MA
Weather : Cloudy

File Name : 80450002
Site Code : 80450002
Start Date : 10/11/2018
Page No : 2

Start Time	Washington St From North				Beacon St From East				Washington St From South				Beacon St From West				Int. Total
	Left	Thru	Right	App. Total	Left	Thru	Right	App. Total	Left	Thru	Right	App. Total	Left	Thru	Right	App. Total	
Peak Hour Analysis From 07:00 AM to 08:45 AM - Peak 1 of 1																	
Peak Hour for Entire Intersection Begins at 07:30 AM																	
07:30 AM	46	84	0	130	0	0	0	0	0	96	15	111	38	290	51	379	620
07:45 AM	36	93	0	129	0	0	0	0	0	75	20	95	50	283	57	390	614
08:00 AM	53	99	0	152	0	0	0	0	0	100	10	110	34	289	45	368	630
08:15 AM	42	70	0	112	0	0	0	0	0	91	19	110	44	318	45	407	629
Total Volume	177	346	0	523	0	0	0	0	0	362	64	426	166	1180	198	1544	2493
% App. Total	33.8	66.2	0		0	0	0		0	85	15		10.8	76.4	12.8		
PHF	.835	.874	.000	.860	.000	.000	.000	.000	.000	.905	.800	.959	.830	.928	.868	.948	.989
Cars	176	337	0	513	0	0	0	0	0	353	63	416	165	1169	196	1530	2459
% Cars	99.4	97.4	0	98.1	0	0	0	0	0	97.5	98.4	97.7	99.4	99.1	99.0	99.1	98.6
Trucks	1	9	0	10	0	0	0	0	0	9	1	10	1	11	2	14	34
% Trucks	0.6	2.6	0	1.9	0	0	0	0	0	2.5	1.6	2.3	0.6	0.9	1.0	0.9	1.4

Accurate Counts
978-664-2565

N/S Street : Washington Street
E/W Street: Beacon Street EB
City/State : Brookline, MA
Weather : Cloudy

File Name : 80450002
Site Code : 80450002
Start Date : 10/11/2018
Page No : 13

Groups Printed- Bikes Peds

Start Time	Washington St From North				Beacon St From East				Washington St From South				Beacon St From West				Exclu. Total	Inclu. Total	Int. Total
	Left	Thru	Right	Peds	Left	Thru	Right	Peds	Left	Thru	Right	Peds	Left	Thru	Right	Peds			
07:00 AM	1	1	0	6	0	0	0	18	0	0	0	14	0	6	0	19	57	8	65
07:15 AM	2	2	0	5	0	0	0	8	0	0	0	15	0	7	1	15	43	12	55
07:30 AM	5	1	0	1	0	0	0	13	0	1	0	11	0	11	1	21	46	19	65
07:45 AM	7	2	0	5	0	0	0	34	0	5	0	3	1	18	2	51	93	35	128
Total	15	6	0	17	0	0	0	73	0	6	0	43	1	42	4	106	239	74	313
08:00 AM	3	3	0	5	0	0	0	33	0	0	0	18	0	10	2	25	81	18	99
08:15 AM	3	2	0	7	0	0	0	22	0	0	0	19	0	19	1	27	75	25	100
08:30 AM	2	3	0	6	0	0	0	15	0	1	0	11	0	10	2	13	45	18	63
08:45 AM	3	1	0	3	0	0	0	14	0	3	0	19	0	7	3	10	46	17	63
Total	11	9	0	21	0	0	0	84	0	4	0	67	0	46	8	75	247	78	325
Grand Total	26	15	0	38	0	0	0	157	0	10	0	110	1	88	12	181	486	152	638
Apprch %	63.4	36.6	0		0	0	0		0	100	0		1	87.1	11.9		76.2	23.8	
Total %	17.1	9.9	0		0	0	0		0	6.6	0		0.7	57.9	7.9				

Accurate Counts
978-664-2565

N/S Street : Washington Street
E/W Street : Beacon Street EB
City/State : Brookline, MA
Weather : Cloudy

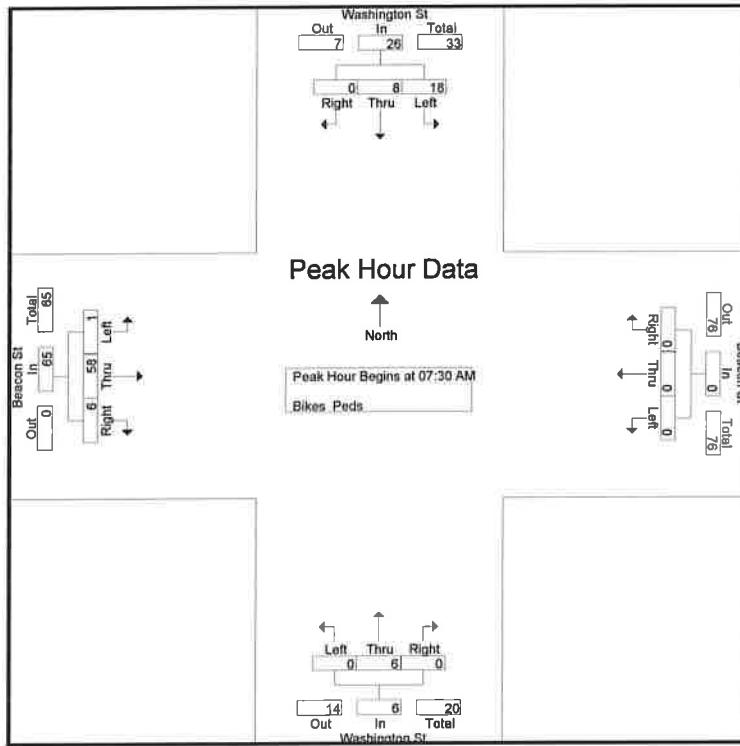
File Name : 80450002
Site Code : 80450002
Start Date : 10/11/2018
Page No : 14

Start Time	Washington St From North				Beacon St From East				Washington St From South				Beacon St From West				Int. Total
	Left	Thru	Right	App. Total	Left	Thru	Right	App. Total	Left	Thru	Right	App. Total	Left	Thru	Right	App. Total	
Peak Hour Analysis From 07:00 AM to 08:45 AM - Peak 1 of 1																	
Peak Hour for Entire Intersection Begins at 07:30 AM																	
07:30 AM	5	1	0	6	0	0	0	0	0	1	0	1	0	11	1	12	19
07:45 AM	7	2	0	9	0	0	0	0	0	6	0	6	1	18	2	21	36
08:00 AM	3	3	0	6	0	0	0	0	0	0	0	0	0	10	2	12	18
08:15 AM	3	2	0	5	0	0	0	0	0	0	0	0	0	19	1	20	25
Total Volume	18	8	0	26	0	0	0	0	0	6	0	6	1	58	6	65	97
% App. Total	69.2	30.8	0		0	0	0		0	100	0		1.5	89.2	9.2		
PHF	.643	.667	.000	.722	.000	.000	.000	.000	.000	.300	.000	.300	.250	.763	.750	.774	.693

Accurate Counts
978-864-2565

N/S Street : Washington Street
E/W Street: Beacon Street EB
City/State : Brookline, MA
Weather : Cloudy

File Name : 80450002
Site Code : 80450002
Start Date : 10/11/2018
Page No : 15



Peak Hour Analysis From 07:00 AM to 08:45 AM - Peak 1 of 1

Peak Hour for Each Approach Begins at:

	07:30 AM				07:00 AM				07:00 AM				07:30 AM			
+0 mins.	5	1	0	6	0	0	0	0	0	0	0	0	0	11	1	12
+15 mins.	7	2	0	9	0	0	0	0	0	0	0	0	1	18	2	21
+30 mins.	3	3	0	6	0	0	0	0	0	1	0	1	0	10	2	12
+45 mins.	3	2	0	5	0	0	0	0	0	5	0	5	0	19	1	20
Total Volume	18	8	0	26	0	0	0	0	0	6	0	6	1	58	6	65

Accurate Counts
978-664-2565

N/S Street : Washington Street
E/W Street : Beacon Street EB
City/State : Brookline, MA
Weather : Rain

File Name : 80450002
Site Code : 80450002
Start Date : 10/11/2018
Page No : 1

Groups Printed- Cars - Trucks

Start Time	Washington St From North			Beacon St From East			Washington St From South			Beacon St From West			Int. Total
	Left	Thru	Right	Left	Thru	Right	Left	Thru	Right	Left	Thru	Right	
01:00 PM	31	53	0	0	0	0	0	72	7	23	135	18	339
01:15 PM	29	50	0	0	0	0	0	74	18	21	120	33	345
01:30 PM	31	53	0	0	0	0	0	84	19	28	133	32	380
01:45 PM	22	57	0	0	0	0	0	66	13	32	137	33	360
Total	113	213	0	0	0	0	0	296	57	104	525	116	1424
02:00 PM	31	63	0	0	0	0	0	87	14	28	97	30	350
02:15 PM	27	62	0	0	0	0	0	81	17	35	150	26	398
02:30 PM	29	58	0	0	0	0	0	93	18	26	148	30	402
02:45 PM	40	76	0	0	0	0	0	90	16	27	149	49	447
Total	127	259	0	0	0	0	0	351	65	116	544	135	1597
03:00 PM	26	52	0	0	0	0	0	97	12	42	178	23	430
03:15 PM	21	72	0	0	0	0	0	106	19	30	155	32	435
03:30 PM	26	74	0	0	0	0	0	103	14	31	152	30	430
03:45 PM	34	80	0	0	0	0	0	100	21	24	157	30	446
Total	107	278	0	0	0	0	0	406	66	127	642	115	1741
04:00 PM	33	81	0	0	0	0	0	90	14	32	166	39	455

Accurate Counts
978-664-2565

N/S Street : Washington Street
E/W Street: Beacon Street EB
City/State : Brookline, MA
Weather : Rain

File Name : 80450002
Site Code : 80450002
Start Date : 10/11/2018
Page No : 2

Groups Printed- Cars - Trucks

Start Time	Washington St From North			Beacon St From East			Washington St From South			Beacon St From West			Int. Total
	Left	Thru	Right	Left	Thru	Right	Left	Thru	Right	Left	Thru	Right	
04:15 PM	21	88	0	0	0	0	0	98	18	29	147	26	427
04:30 PM	27	93	0	0	0	0	0	107	18	39	160	33	477
04:45 PM	35	76	0	0	0	0	0	115	12	32	175	31	476
Total	116	338	0	0	0	0	0	410	62	132	648	129	1835
Grand Total	463	1088	0	0	0	0	0	1463	250	479	2359	495	6597
Apprch %	29.9	70.1	0	0	0	0	0	85.4	14.6	14.4	70.8	14.9	
Total %	7	16.5	0	0	0	0	0	22.2	3.8	7.3	35.8	7.5	
Cars	460	1069	0	0	0	0	0	1440	245	472	2344	492	6522
% Cars	99.4	98.3	0	0	0	0	0	98.4	98	98.5	99.4	99.4	98.9
Trucks	3	19	0	0	0	0	0	23	5	7	15	3	75
% Trucks	0.6	1.7	0	0	0	0	0	1.6	2	1.5	0.6	0.6	1.1

Accurate Counts
978-664-2565

N/S Street : Washington Street
E/W Street: Beacon Street EB
City/State : Brookline, MA
Weather : Rain


File Name : 80450002
Site Code : 80450002
Start Date : 10/11/2018
Page No : 3

Start Time	Washington St From North				Beacon St From East				Washington St From South				Beacon St From West				Int. Total
	Left	Thru	Right	App. Total	Left	Thru	Right	App. Total	Left	Thru	Right	App. Total	Left	Thru	Right	App. Total	
Peak Hour Analysis From 01:00 PM to 04:45 PM - Peak 1 of 1																	
Peak Hour for Entire Intersection Begins at 04:00 PM																	
04:00 PM	33	81	0	114	0	0	0	0	0	90	14	104	32	166	39	237	455
04:15 PM	21	88	0	109	0	0	0	0	0	98	18	116	29	147	26	202	427
04:30 PM	27	93	0	120	0	0	0	0	0	107	18	125	39	160	33	232	477
04:45 PM	35	76	0	111	0	0	0	0	0	115	12	127	32	175	31	238	476
Total Volume	116	338	0	454	0	0	0	0	0	410	62	472	132	648	129	909	1835
% App. Total	25.6	74.4	0		0	0	0		0	86.9	13.1		14.5	71.3	14.2		
PHF	.829	.908	.000	.946	.000	.000	.000	.000	.000	.891	.861	.929	.846	.926	.827	.955	.962
Cars	116	332	0	448	0	0	0	0	0	406	62	468	130	645	129	904	1820
% Cars	100	98.2	0	98.7	0	0	0	0	0	99.0	100	99.2	98.5	99.5	100	99.4	99.2
Trucks	0	6	0	6	0	0	0	0	0	4	0	4	2	3	0	5	15
% Trucks	0	1.8	0	1.3	0	0	0	0	0	1.0	0	0.8	1.5	0.5	0	0.6	0.8

Accurate Counts
978-664-2565

N/S Street : Washington Street
E/W Street: Beacon Street EB
City/State : Brookline, MA
Weather : Rain

File Name : 80450002
Site Code : 80450002
Start Date : 10/11/2018
Page No : 4



Peak Hour Analysis From 01:00 PM to 04:45 PM - Peak 1 of 1

Peak Hour for Each Approach Begins at:

	03:45 PM				01:00 PM				03:00 PM				04:00 PM			
+0 mins.	34	80	0	114	0	0	0	0	0	97	12	109	32	166	39	237
+15 mins.	33	81	0	114	0	0	0	0	0	106	19	125	29	147	26	202
+30 mins.	21	88	0	109	0	0	0	0	0	103	14	117	39	160	33	232
+45 mins.	27	93	0	120	0	0	0	0	0	100	21	121	32	175	31	238
Total Volume	115	342	0	457	0	0	0	0	0	406	66	472	132	648	129	909

Accurate Counts

978-664-2565

N/S Street : Washington Street
 E/W Street : Beacon Street EB
 City/State : Brookline, MA
 Weather : Rain

File Name : 80450002
 Site Code : 80450002
 Start Date : 10/11/2018
 Page No : 16

Groups Printed- Bikes Peds

Start Time	Washington St From North				Beacon St From East				Washington St From South				Beacon St From West				Exclu. Total	Inclu. Total	Int. Total
	Left	Thru	Right	Peds	Left	Thru	Right	Peds	Left	Thru	Right	Peds	Left	Thru	Right	Peds			
01:00 PM	0	2	0	1	0	0	0	19	0	0	0	12	0	1	0	17	49	3	52
01:15 PM	1	0	0	5	0	0	0	12	0	1	0	18	0	4	2	23	58	8	66
01:30 PM	0	0	0	2	0	0	0	7	0	0	0	12	0	3	0	15	36	3	39
01:45 PM	1	1	0	1	0	0	0	16	0	0	0	26	0	3	1	13	56	6	62
Total	2	3	0	9	0	0	0	54	0	1	0	68	0	11	3	68	199	20	219
02:00 PM	0	0	0	1	0	0	0	9	0	2	0	16	0	2	0	10	36	4	40
02:15 PM	0	0	0	0	0	0	0	12	0	1	0	24	0	1	0	13	49	2	51
02:30 PM	0	0	0	0	0	0	0	26	0	2	0	20	0	2	0	27	73	4	77
02:45 PM	0	0	1	2	0	0	0	14	0	0	0	12	1	2	0	25	53	4	57
Total	0	0	1	3	0	0	0	61	0	5	0	72	1	7	0	75	211	14	225
03:00 PM	0	1	0	1	0	0	0	12	0	0	0	9	0	1	0	12	34	2	36
03:15 PM	0	0	0	3	0	0	0	14	0	1	0	8	0	0	0	10	35	1	36
03:30 PM	0	1	0	1	0	0	0	11	0	0	0	4	0	0	0	11	27	1	28
03:45 PM	0	1	0	0	0	0	0	11	0	1	0	9	0	0	0	7	27	2	29
Total	0	3	0	5	0	0	0	48	0	2	0	30	0	1	0	40	123	6	129
04:00 PM	0	1	0	1	0	0	0	17	0	0	0	10	0	1	0	8	36	2	38
04:15 PM	0	0	0	2	0	0	0	13	0	2	0	11	0	1	0	7	33	3	36
04:30 PM	0	0	0	2	0	0	0	18	0	2	0	6	0	0	0	4	30	2	32
04:45 PM	0	1	0	3	0	0	0	6	0	1	0	8	0	0	0	10	27	2	29
Total	0	2	0	8	0	0	0	54	0	5	0	35	0	2	0	29	126	9	135

Accurate Counts

978-864-2565

N/S Street : Washington Street
 E/W Street: Beacon Street EB
 City/State : Brookline, MA
 Weather : Rain

File Name : 80450002
 Site Code : 80450002
 Start Date : 10/11/2018
 Page No : 17

	Washington St From North				Beacon St From East				Washington St From South				Beacon St From West				Exclu. Total	Inclu. Total	Int. Total
	Left	Thru	Right	Peds	Left	Thru	Right	Peds	Left	Thru	Right	Peds	Left	Thru	Right	Peds			
Grand Total	2	8	1	25	0	0	0	217	0	13	0	205	1	21	3	212	659	49	708
Apprch %	18.2	72.7	9.1		0	0	0		0	100	0		4	84	12				
Total %	4.1	16.3	2		0	0	0		0	26.5	0		2	42.9	6.1		93.1	6.9	

Accurate Counts
978-864-2565

N/S Street : Washington Street
E/W Street : Beacon Street EB
City/State : Brookline, MA
Weather : Rain

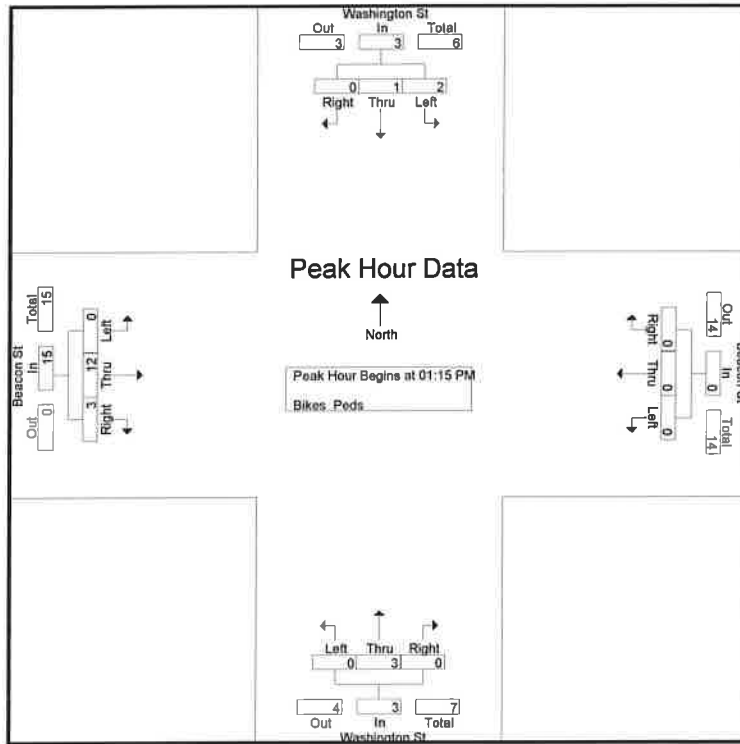
File Name : 80450002
Site Code : 80450002
Start Date : 10/11/2018
Page No : 18

Start Time	Washington St From North				Beacon St From East				Washington St From South				Beacon St From West				Int. Total
	Left	Thru	Right	App. Total	Left	Thru	Right	App. Total	Left	Thru	Right	App. Total	Left	Thru	Right	App. Total	
Peak Hour Analysis From 01:00 PM to 04:45 PM - Peak 1 of 1																	
Peak Hour for Entire Intersection Begins at 01:15 PM																	
01:15 PM	1	0	0	1	0	0	0	0	0	1	0	1	0	4	2	6	8
01:30 PM	0	0	0	0	0	0	0	0	0	0	0	0	0	3	0	3	3
01:45 PM	1	1	0	2	0	0	0	0	0	0	0	0	0	3	1	4	6
02:00 PM	0	0	0	0	0	0	0	0	0	2	0	2	0	2	0	2	4
Total Volume	2	1	0	3	0	0	0	0	0	3	0	3	0	12	3	15	21
% App. Total	66.7	33.3	0		0	0	0		0	100	0		0	80	20		
PHF	.500	.250	.000	.375	.000	.000	.000	.000	.000	.375	.000	.375	.000	.750	.375	.625	656

Accurate Counts
978-664-2565

N/S Street : Washington Street
E/W Street: Beacon Street EB
City/State : Brookline, MA
Weather : Rain

File Name : 80450002
Site Code : 80450002
Start Date : 10/11/2018
Page No : 19



Peak Hour Analysis From 01:00 PM to 04:45 PM - Peak 1 of 1

Peak Hour for Each Approach Begins at:

	01:00 PM				01:00 PM				01:45 PM				01:15 PM			
+0 mins.	0	2	0	2	0	0	0	0	0	0	0	0	0	4	2	6
+15 mins.	1	0	0	1	0	0	0	0	0	2	0	2	0	3	0	3
+30 mins.	0	0	0	0	0	0	0	0	0	1	0	1	0	3	1	4
+45 mins.	1	1	0	2	0	0	0	0	0	2	0	2	0	2	0	2
Total Volume	2	3	0	5	0	0	0	0	0	5	0	5	0	12	3	15

Accurate Counts

978-664-2565

N/S Street : Westbourne Terrace
 E/W Street: Beacon Street WB
 City/State : Brookline, MA
 Weather : Cloudy

File Name : 80450003
 Site Code : 80450003
 Start Date : 10/11/2018
 Page No : 1

Groups Printed- Cars - Trucks

Start Time	Westbourne Ter From North			Beacon St From East			Westbourne Ter From South			Beacon St From West			Int. Total
	Left	Thru	Right	Left	Thru	Right	Left	Thru	Right	Left	Thru	Right	
07:00 AM	0	0	0	16	119	6	1	17	0	0	0	0	159
07:15 AM	0	0	0	14	112	3	2	8	0	0	0	0	139
07:30 AM	0	0	0	22	139	10	4	19	0	0	0	0	194
07:45 AM	0	0	0	20	147	40	4	29	0	0	0	0	240
Total	0	0	0	72	517	59	11	73	0	0	0	0	732
08:00 AM	0	0	0	23	142	6	5	19	0	0	0	0	195
08:15 AM	0	0	0	30	144	4	3	8	0	0	0	0	189
08:30 AM	0	0	0	22	145	3	3	7	0	0	0	0	180
08:45 AM	0	0	0	21	137	7	1	15	0	0	0	0	181
Total	0	0	0	96	568	20	12	49	0	0	0	0	745
Grand Total	0	0	0	168	1085	79	23	122	0	0	0	0	1477
Apprch %	0	0	0	12.6	81.5	5.9	15.9	84.1	0	0	0	0	
Total %	0	0	0	11.4	73.5	5.3	1.6	8.3	0	0	0	0	
Cars	0	0	0	168	1059	79	22	119	0	0	0	0	1447
% Cars	0	0	0	100	97.6	100	95.7	97.5	0	0	0	0	98
Trucks	0	0	0	0	26	0	1	3	0	0	0	0	30
% Trucks	0	0	0	0	2.4	0	4.3	2.5	0	0	0	0	2

Accurate Counts
978-664-2565

N/S Street : Westbourne Terrace
E/W Street: Beacon Street WB
City/State : Brookline, MA
Weather : Cloudy

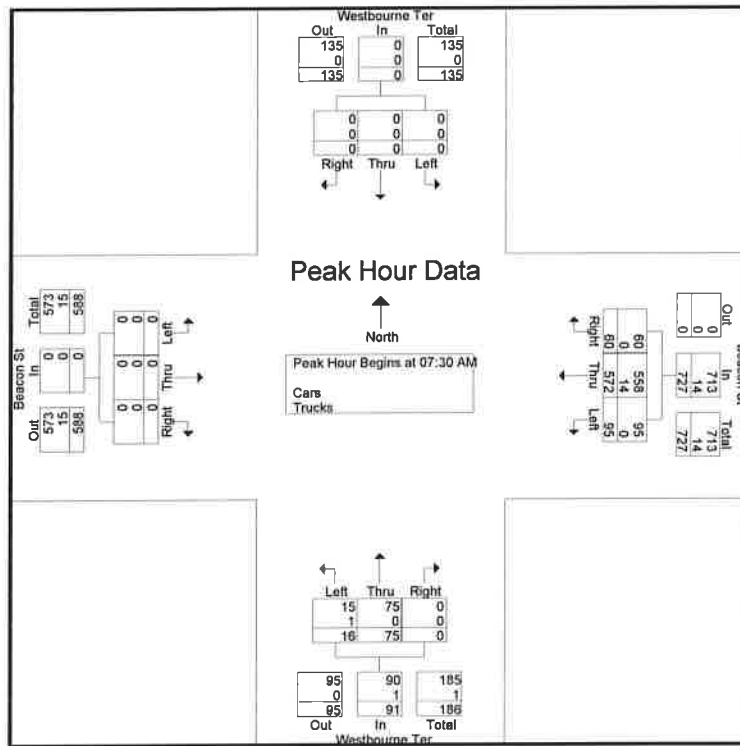
File Name : 80450003
Site Code : 80450003
Start Date : 10/11/2018
Page No : 2

Start Time	Westbourne Ter From North				Beacon St From East				Westbourne Ter From South				Beacon St From West				Int. Total
	Left	Thru	Right	App. Total	Left	Thru	Right	App. Total	Left	Thru	Right	App. Total	Left	Thru	Right	App. Total	
Peak Hour Analysis From 07:00 AM to 08:45 AM - Peak 1 of 1																	
Peak Hour for Entire Intersection Begins at 07:30 AM																	
07:30 AM	0	0	0	0	22	139	10	171	4	19	0	23	0	0	0	0	194
07:45 AM	0	0	0	0	20	147	40	207	4	29	0	33	0	0	0	0	240
08:00 AM	0	0	0	0	23	142	6	171	5	19	0	24	0	0	0	0	195
08:15 AM	0	0	0	0	30	144	4	178	3	8	0	11	0	0	0	0	189
Total Volume	0	0	0	0	95	572	60	727	16	75	0	91	0	0	0	0	818
% App. Total	0	0	0	0	13.1	78.7	8.3		17.6	82.4	0		0	0	0		
PHF	.000	.000	.000	.000	.792	.973	.375	.878	.800	.647	.000	.689	.000	.000	.000	.000	.852
Cars	0	0	0	0	95	558	60	713	15	75	0	90	0	0	0	0	803
% Cars	0	0	0	0	100	97.6	100	98.1	93.8	100	0	98.9	0	0	0	0	98.2
Trucks	0	0	0	0	0	14	0	14	1	0	0	1	0	0	0	0	15
% Trucks	0	0	0	0	0	2.4	0	1.9	6.3	0	0	1.1	0	0	0	0	1.8

Accurate Counts
978-664-2565

N/S Street : Westbourne Terrace
E/W Street: Beacon Street WB
City/State : Brookline, MA
Weather : Cloudy

File Name : 80450003
Site Code : 80450003
Start Date : 10/11/2018
Page No : 3



Peak Hour Analysis From 07:00 AM to 08:45 AM - Peak 1 of 1

Peak Hour for Each Approach Begins at:

	07:00 AM				07:30 AM				07:30 AM				07:00 AM			
+0 mins.	0	0	0	0	22	139	10	171	4	19	0	23	0	0	0	0
+15 mins.	0	0	0	0	20	147	40	207	4	29	0	33	0	0	0	0
+30 mins.	0	0	0	0	23	142	6	171	5	19	0	24	0	0	0	0
+45 mins.	0	0	0	0	30	144	4	178	3	8	0	11	0	0	0	0
Total Volume	0	0	0	0	95	572	60	727	16	75	0	91	0	0	0	0

Accurate Counts

978-664-2565

N/S Street : Westbourne Terrace
 E/W Street: Beacon Street WB
 City/State : Brookline, MA
 Weather : Cloudy

File Name : 80450003
 Site Code : 80450003
 Start Date : 10/11/2018
 Page No : 13

Start Time	Westbourne Ter From North				Beacon St From East				Westbourne Ter From South				Beacon St From West				Exclu. Total	Inclu. Total	Int. Total	
	Left	Thru	Right	Peds	Left	Thru	Right	Peds	Left	Thru	Right	Peds	Left	Thru	Right	Peds				
07:00 AM	0	0	0	18	1	1	0	3	0	0	0	0	0	0	0	0	8	29	2	31
07:15 AM	0	1	0	21	0	2	0	7	0	0	0	2	0	0	0	10	40	3	43	
07:30 AM	0	0	0	33	0	0	0	2	0	0	0	0	0	0	0	12	47	0	47	
07:45 AM	0	1	0	103	0	1	0	3	0	0	0	0	0	0	0	14	120	2	122	
Total	0	2	0	175	1	4	0	15	0	0	0	2	0	0	0	44	236	7	243	
08:00 AM	0	0	0	29	0	1	0	7	0	0	0	3	0	0	0	15	54	1	55	
08:15 AM	0	0	0	27	0	2	0	4	0	0	0	0	1	0	0	8	39	3	42	
08:30 AM	0	1	0	16	0	0	0	9	0	0	0	1	0	0	0	11	37	1	38	
08:45 AM	0	0	0	15	0	3	0	3	0	0	0	2	0	1	0	8	28	4	32	
Total	0	1	0	87	0	6	0	23	0	0	0	6	1	1	0	42	158	9	167	
Grand Total	0	3	0	262	1	10	0	38	0	0	0	8	1	1	0	86	394	16	410	
Apprch %	0	100	0		9.1	90.9	0		0	0	0		50	50	0					
Total %	0	18.8	0		6.2	62.5	0		0	0	0		6.2	6.2	0		96.1	3.9		

Accurate Counts
978-664-2585

N/S Street : Westbourne Terrace
E/W Street : Beacon Street WB
City/State : Brookline, MA
Weather : Cloudy

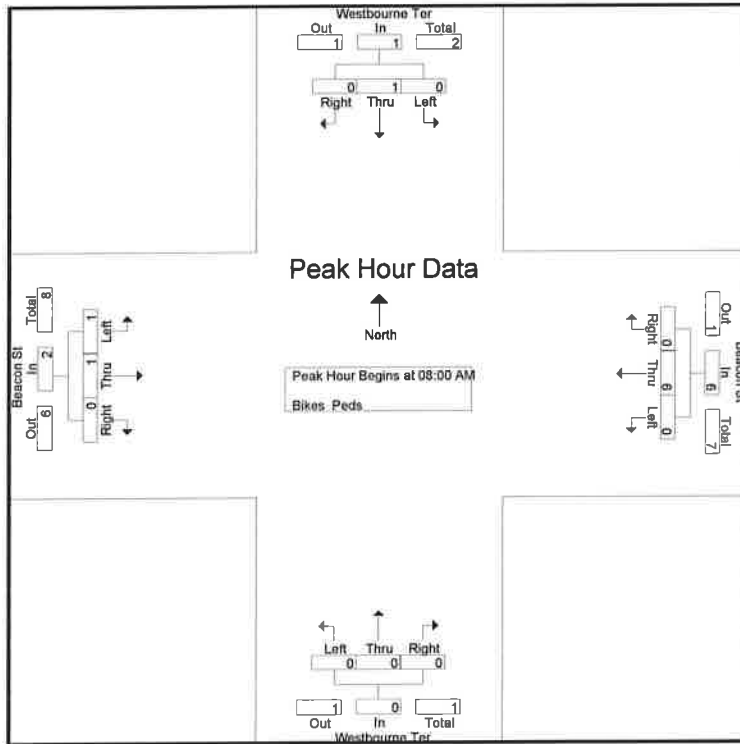
File Name : 80450003
Site Code : 80450003
Start Date : 10/11/2018
Page No : 14

Start Time	Westbourne Ter From North				Beacon St From East				Westbourne Ter From South				Beacon St From West				Int. Total
	Left	Thru	Right	App. Total	Left	Thru	Right	App. Total	Left	Thru	Right	App. Total	Left	Thru	Right	App. Total	
Peak Hour Analysis From 07:00 AM to 08:45 AM - Peak 1 of 1																	
Peak Hour for Entire Intersection Begins at 08:00 AM																	
08:00 AM	0	0	0	0	0	1	0	1	0	0	0	0	0	0	0	0	1
08:15 AM	0	0	0	0	0	2	0	2	0	0	0	0	1	0	0	1	3
08:30 AM	0	1	0	1	0	0	0	0	0	0	0	0	0	0	0	0	1
08:45 AM	0	0	0	0	0	3	0	3	0	0	0	0	0	1	0	1	4
Total Volume	0	1	0	1	0	6	0	6	0	0	0	0	1	1	0	2	9
% App. Total	0	100	0		0	100	0		0	0	0		50	50	0		
PHF	.000	.250	.000	.250	.000	.500	.000	.500	.000	.000	.000	.000	.250	.250	.000	.500	.563

Accurate Counts
978-664-2565

N/S Street : Westbourne Terrace
E/W Street: Beacon Street WB
City/State : Brookline, MA
Weather : Cloudy

File Name : 80450003
Site Code : 80450003
Start Date : 10/11/2018
Page No : 15



Peak Hour Analysis From 07:00 AM to 08:45 AM - Peak 1 of 1

Peak Hour for Each Approach Begins at:

	07:00 AM				08:00 AM				07:00 AM				08:00 AM			
+0 mins.	0	0	0	0	0	1	0	1	0	0	0	0	0	0	0	0
+15 mins.	0	1	0	1	0	2	0	2	0	0	0	0	1	0	0	1
+30 mins.	0	0	0	0	0	0	0	0	0	0	0	0	0	0	0	0
+45 mins.	0	1	0	1	0	3	0	3	0	0	0	0	0	1	0	1
Total Volume	0	2	0	2	0	6	0	6	0	0	0	0	1	1	0	2

Accurate Counts
978-664-2565

N/S Street : Westbourne Terrace
E/W Street: Beacon Street WB
City/State : Brookline, MA
Weather : Rain

File Name : 80450003
Site Code : 80450003
Start Date : 10/11/2018
Page No : 1

Groups Printed- Cars - Trucks

Start Time	Westbourne Ter From North			Beacon St From East			Westbourne Ter From South			Beacon St From West			Int. Total
	Left	Thru	Right	Left	Thru	Right	Left	Thru	Right	Left	Thru	Right	
01:00 PM	0	0	0	16	133	5	1	10	0	0	0	0	165
01:15 PM	0	0	0	11	129	1	1	10	0	0	0	0	152
01:30 PM	0	0	0	15	137	3	2	4	0	0	0	0	161
01:45 PM	0	0	0	16	162	8	2	7	0	0	0	0	195
Total	0	0	0	58	561	17	6	31	0	0	0	0	673
02:00 PM	0	0	0	18	152	10	1	9	0	0	0	0	190
02:15 PM	0	0	0	21	194	17	2	17	0	0	0	0	251
02:30 PM	0	0	0	16	184	8	3	8	0	0	0	0	219
02:45 PM	0	0	0	24	180	17	2	10	0	0	0	0	233
Total	0	0	0	79	710	52	8	44	0	0	0	0	893
03:00 PM	0	0	1	15	193	8	4	17	0	0	0	0	238
03:15 PM	0	0	1	19	201	13	5	7	0	0	0	0	246
03:30 PM	0	0	0	16	178	6	8	7	0	0	0	0	215
03:45 PM	0	0	0	19	208	8	8	11	0	0	0	0	254
Total	0	0	2	69	780	35	25	42	0	0	0	0	953
04:00 PM	0	0	0	18	225	8	3	9	0	0	0	0	263

Accurate Counts
978-664-2565

N/S Street : Westbourne Terrace
E/W Street: Beacon Street WB
City/State : Brookline, MA
Weather : Rain

File Name : 80450003
Site Code : 80450003
Start Date : 10/11/2018
Page No : 2

Groups Printed- Cars - Trucks

Start Time	Westbourne Ter From North			Beacon St From East			Westbourne Ter From South			Beacon St From West			Int. Total
	Left	Thru	Right	Left	Thru	Right	Left	Thru	Right	Left	Thru	Right	
04:15 PM	0	0	0	24	219	8	1	7	0	0	0	0	259
04:30 PM	0	0	0	12	225	8	4	16	0	0	0	0	265
04:45 PM	0	0	0	19	189	9	7	7	0	0	0	0	231
Total	0	0	0	73	858	33	15	39	0	0	0	0	1018
Grand Total	0	0	2	279	2909	137	54	156	0	0	0	0	3537
Apprch %	0	0	100	8.4	87.5	4.1	25.7	74.3	0	0	0	0	
Total %	0	0	0.1	7.9	82.2	3.9	1.5	4.4	0	0	0	0	
Cars	0	0	2	275	2877	137	54	152	0	0	0	0	3497
% Cars	0	0	100	98.6	98.9	100	100	97.4	0	0	0	0	98.9
Trucks	0	0	0	4	32	0	0	4	0	0	0	0	40
% Trucks	0	0	0	1.4	1.1	0	0	2.6	0	0	0	0	1.1

Accurate Counts
978-664-2565

N/S Street : Westbourne Terrace
E/W Street: Beacon Street WB
City/State : Brookline, MA
Weather : Rain

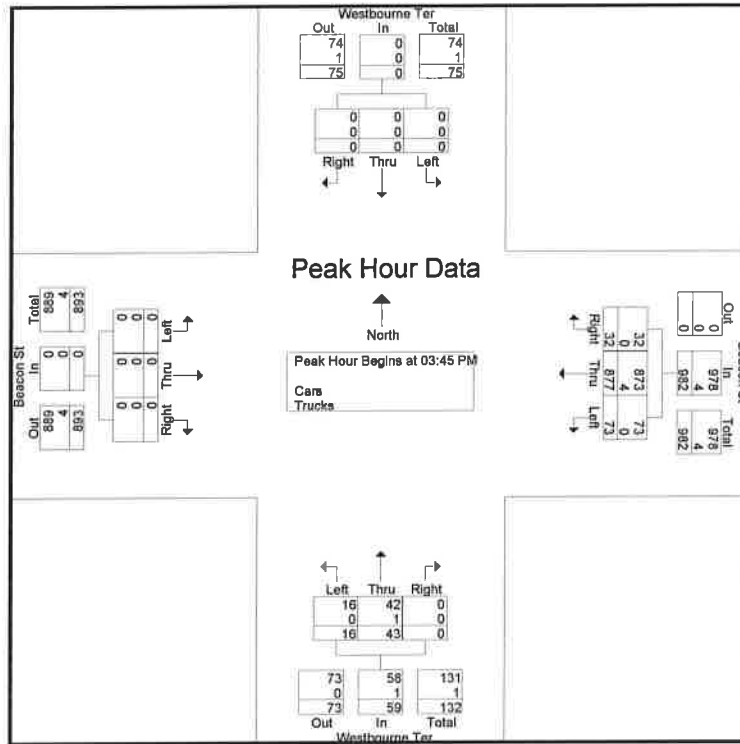
File Name : 80450003
Site Code : 80450003
Start Date : 10/11/2018
Page No : 3

Start Time	Westbourne Ter From North				Beacon St From East				Westbourne Ter From South				Beacon St From West				Int. Total
	Left	Thru	Right	App. Total	Left	Thru	Right	App. Total	Left	Thru	Right	App. Total	Left	Thru	Right	App. Total	
Peak Hour Analysis From 01:00 PM to 04:45 PM - Peak 1 of 1																	
Peak Hour for Entire Intersection Begins at 03:45 PM																	
03:45 PM	0	0	0	0	19	208	8	235	8	11	0	19	0	0	0	0	254
04:00 PM	0	0	0	0	18	226	8	251	3	9	0	12	0	0	0	0	263
04:15 PM	0	0	0	0	24	219	8	251	1	7	0	8	0	0	0	0	259
04:30 PM	0	0	0	0	12	225	8	245	4	16	0	20	0	0	0	0	265
Total Volume	0	0	0	0	73	877	32	982	16	43	0	59	0	0	0	0	1041
% App. Total	0	0	0	0	7.4	89.3	3.3		27.1	72.9	0		0	0	0		
PHF	.000	.000	.000	.000	.760	.974	1.00	.978	.500	.872	.000	.738	.000	.000	.000	.000	.982
Cars	0	0	0	0	73	873	32	978	16	42	0	58	0	0	0	0	1036
% Cars	0	0	0	0	100	99.5	100	99.6	100	97.7	0	98.3	0	0	0	0	99.5
Trucks	0	0	0	0	0	4	0	4	0	1	0	1	0	0	0	0	5
% Trucks	0	0	0	0	0	0.5	0	0.4	0	2.3	0	1.7	0	0	0	0	0.5

Accurate Counts
978-864-2565

N/S Street : Westbourne Terrace
E/W Street: Beacon Street WB
City/State : Brookline, MA
Weather : Rain

File Name : 80450003
Site Code : 80450003
Start Date : 10/11/2018
Page No : 4



Peak Hour Analysis From 01:00 PM to 04:45 PM - Peak 1 of 1

Peak Hour for Each Approach Begins at:

	02:30 PM				03:45 PM				03:00 PM				01:00 PM			
+0 mins.	0	0	0	0	19	208	8	235	4	17	0	21	0	0	0	0
+15 mins.	0	0	0	0	18	225	8	261	5	7	0	12	0	0	0	0
+30 mins.	0	0	1	1	24	219	8	251	8	7	0	15	0	0	0	0
+45 mins.	0	0	1	1	12	225	8	245	8	11	0	19	0	0	0	0
Total Volume	0	0	2	2	73	877	32	982	25	42	0	67	0	0	0	0

Accurate Counts
978-884-2565

N/S Street : Westbourne Terrace
E/W Street: Beacon Street WB
City/State : Brookline, MA
Weather : Rain

File Name : 80450003
Site Code : 80450003
Start Date : 10/11/2018
Page No : 16

Groups Printed- Bikes Peds

Start Time	Westbourne Ter From North				Beacon St From East				Westbourne Ter From South				Beacon St From West				Exclu. Total	Inclu. Total	Int. Total
	Left	Thru	Right	Peds	Left	Thru	Right	Peds	Left	Thru	Right	Peds	Left	Thru	Right	Peds			
01:00 PM	0	0	0	19	0	2	0	0	0	0	0	0	0	1	0	2	21	3	24
01:15 PM	0	0	0	10	0	0	0	0	0	0	0	0	0	0	0	2	12	0	12
01:30 PM	0	0	0	7	0	7	0	0	0	0	0	0	0	0	0	3	10	7	17
01:45 PM	0	0	0	16	0	3	0	0	0	0	0	0	0	1	0	4	20	4	24
Total	0	0	0	52	0	12	0	0	0	0	0	0	0	2	0	11	63	14	77
02:00 PM	0	0	0	19	0	6	0	0	0	1	0	0	0	0	0	4	23	7	30
02:15 PM	1	0	0	35	0	1	0	1	0	0	0	1	0	0	0	7	44	2	46
02:30 PM	0	0	0	35	0	3	0	2	0	0	0	1	0	0	0	12	50	3	53
02:45 PM	0	1	0	15	0	1	0	4	0	0	0	3	0	0	0	11	33	2	35
Total	1	1	0	104	0	11	0	7	0	1	0	5	0	0	0	34	150	14	164
03:00 PM	0	0	0	7	0	3	0	0	0	0	0	0	0	0	0	11	18	3	21
03:15 PM	0	0	0	13	0	5	0	0	0	0	0	0	0	0	0	2	15	5	20
03:30 PM	0	0	0	49	0	1	0	1	0	0	0	0	0	0	0	5	55	1	56
03:45 PM	0	0	0	9	0	3	0	3	0	0	0	3	0	0	0	7	22	3	25
Total	0	0	0	78	0	12	0	4	0	0	0	3	0	0	0	25	110	12	122
04:00 PM	0	0	0	7	0	3	0	2	0	0	0	2	0	0	0	6	17	3	20
04:15 PM	0	0	0	10	0	1	1	1	0	0	0	0	0	0	0	3	14	2	16
04:30 PM	0	0	0	4	0	2	0	1	0	0	0	0	0	0	0	8	13	2	15
04:45 PM	0	0	0	4	0	4	0	1	0	0	0	0	0	0	0	1	6	4	10
Total	0	0	0	25	0	10	1	5	0	0	0	2	0	0	0	18	50	11	61

Accurate Counts
978-664-2565

N/S Street : Westbourne Terrace
E/W Street: Beacon Street WB
City/State : Brookline, MA
Weather : Rain

File Name : 80450003
Site Code : 80450003
Start Date : 10/11/2018
Page No : 17

Groups Printed- Bikes Peds

	Westbourne Ter From North				Beacon St From East				Westbourne Ter From South				Beacon St From West				Exclu. Total	Inclu. Total	Int. Total
	Left	Thru	Right	Peds	Left	Thru	Right	Peds	Left	Thru	Right	Peds	Left	Thru	Right	Peds			
Grand Total	1	1	0	259	0	45	1	16	0	1	0	10	0	2	0	88	373	51	424
Apprch %	50	50	0		0	97.8	2.2		0	100	0		0	100	0				
Total %	2	2	0		0	88.2	2		0	2	0		0	3.9	0		88	12	

Accurate Counts
978-664-2565

N/S Street : Westbourne Terrace
E/W Street : Beacon Street WB
City/State : Brookline, MA
Weather : Rain

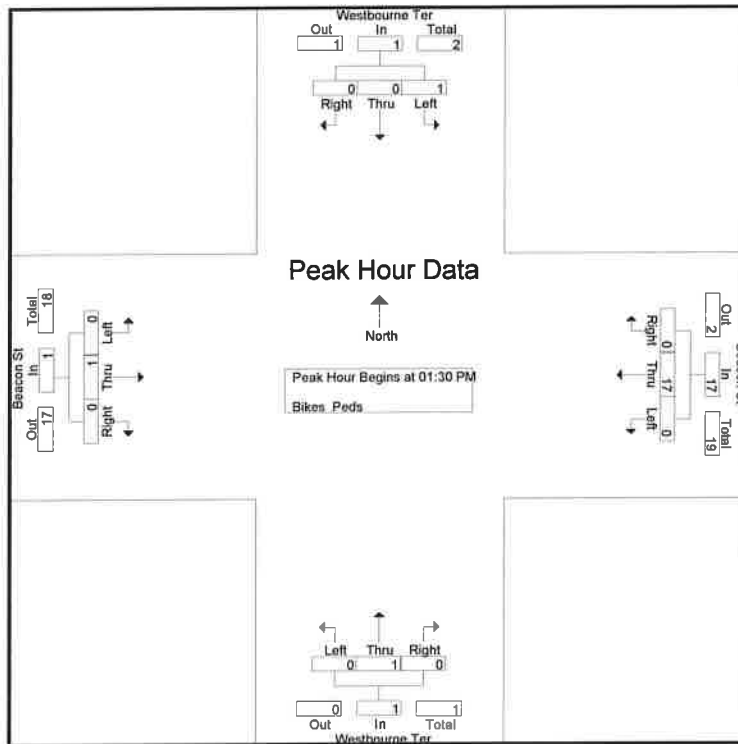
File Name : 80450003
Site Code : 80450003
Start Date : 10/11/2018
Page No : 18

Start Time	Westbourne Ter From North				Beacon St From East				Westbourne Ter From South				Beacon St From West				Int. Total
	Left	Thru	Right	App. Total	Left	Thru	Right	App. Total	Left	Thru	Right	App. Total	Left	Thru	Right	App. Total	
Peak Hour Analysis From 01:00 PM to 04:45 PM - Peak 1 of 1																	
Peak Hour for Entire Intersection Begins at 01:30 PM																	
01:30 PM	0	0	0	0	0	7	0	7	0	0	0	0	0	0	0	0	7
01:45 PM	0	0	0	0	0	3	0	3	0	0	0	0	0	1	0	1	4
02:00 PM	0	0	0	0	0	6	0	6	0	1	0	1	0	0	0	0	7
02:15 PM	1	0	0	1	0	1	0	1	0	0	0	0	0	0	0	0	2
Total Volume	1	0	0	1	0	17	0	17	0	1	0	1	0	1	0	1	20
% App. Total	100	0	0		0	100	0		0	100	0		0	100	0		
PHF	.250	.000	.000	.250	.000	.607	.000	.607	.000	.250	.000	.250	.000	.250	.000	.250	.714

Accurate Counts
978-864-2565

N/S Street : Westbourne Terrace
E/W Street: Beacon Street WB
City/State : Brookline, MA
Weather : Rain

File Name : 80450003
Site Code : 80450003
Start Date : 10/11/2018
Page No : 19



Peak Hour Analysis From 01:00 PM to 04:45 PM - Peak 1 of 1

Peak Hour for Each Approach Begins at:

	02:00 PM				01:30 PM				01:15 PM				01:00 PM			
+0 mins.	0	0	0	0	0	7	0	7	0	0	0	0	0	1	0	1
+15 mins.	1	0	0	1	0	3	0	3	0	0	0	0	0	0	0	0
+30 mins.	0	0	0	0	0	6	0	6	0	0	0	0	0	0	0	0
+45 mins.	0	1	0	1	0	1	0	1	0	1	0	1	0	1	0	1
Total Volume	1	1	0	2	0	17	0	17	0	1	0	1	0	2	0	2

File Name: C:\Users\isfronain\Desktop\VAI TMC 2\80450004.ppd

Start Date: 10/11/2018

Start Time: 7:00:00 AM

Site Code: 80450004

Comment 1: N/S Street : Westbourne Terrace

Comment 2: E/W Street: School Drop Off

Comment 3: City/State : Brookline, MA

Comment 4: Weather : Rain

Adult Bike

Start Time	Westbourne Terr From North			Westbourne Terr From South			School Drop Off From West			
	Right	Thru	Peds	Thru	Left	Peds	Right	Left	Peds	
07:30 AM	0	0	0	0	0	0	2	0	0	3
07:45 AM	0	0	1	0	0	0	2	0	0	0
08:00 AM	0	0	7	0	0	0	2	0	0	3
08:15 AM	0	0	0	0	0	0	0	0	0	2
	0	0	8 ✓	3 ✓	0	0	6 ✓	0	0	8 ✓
02:00 PM	0	0	0	0	0	0	1	0	0	0
02:15 PM	0	0	2	0	0	0	1	0	0	1
02:30 PM	0	0	1	1	0	0	2	0	0	0
02:45 PM	0	1	1	0	0	0	3	0	0	0
	0	1 ✓	4 ✓	1 ✓	0	0	7 ✓	0	0	1 ✓

File Name: C:\Users\lfrontain\Desktop\VAI TMC 2\80450004.ppd

Start Date: 10/11/2018

Start Time: 7:00:00 AM

Site Code: 80450004

Comment 1: N/S Street : Westbourne Terrace

Comment 2: E/W Street: School Drop Off

Comment 3: City/State : Brookline, MA

Comment 4: Weather : Rain

Children

Start Time	Westbourne Terr From North			Westbourne Terr From South			School Drop Off From West		
	Right	Thru	Peds	Thru	Left	Peds	Right	Left	Peds
07:30 AM	0	0	0	0	0	0	0	0	0
07:45 AM	0	0	0	0	0	0	0	0	0
08:00 AM	0	0	0	0	0	0	0	0	0
08:15 AM	0	0	0	0	0	0	0	0	0
	0	0	0 ✓	0	0	0	0 ✓	0	0
02:00 PM	0	0	0	0	0	0	0	0	0
02:15 PM	0	0	0	0	0	1	0	0	0
02:30 PM	0	0	2	0	0	7	0	0	0
02:45 PM	0	0	2	0	0	2	0	0	0
	0	0	4 ✓	0	0	10 ✓	0	0	0

Accurate Counts
978-664-2565

N/S Street : Westbourne Terrace
E/W Street: School Drop Off
City/State : Brookline, MA
Weather : Cloudy

File Name : 80450004
Site Code : 80450004
Start Date : 10/11/2018
Page No : 1

Groups Printed- Cars - Trucks

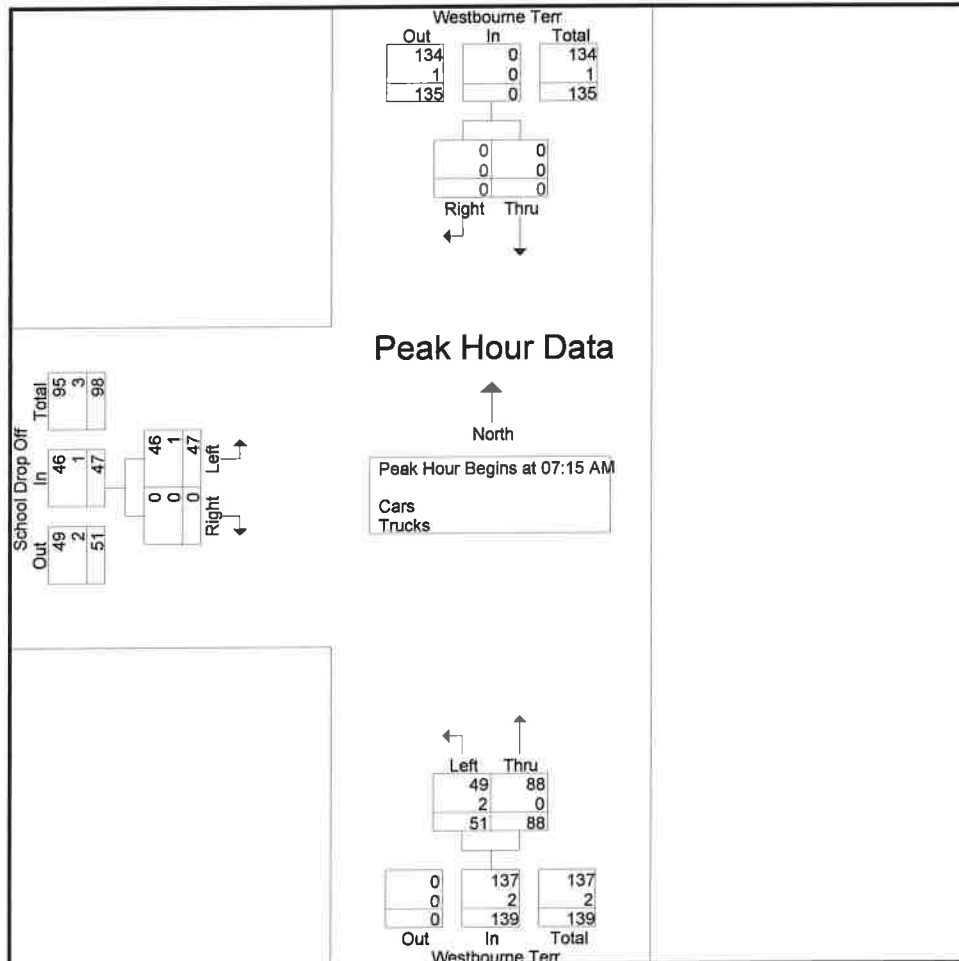
Start Time	Westbourne Terr From North		Westbourne Terr From South		School Drop Off From West		Int. Total
	Thru	Right	Left	Thru	Left	Right	
07:00 AM	0	0	1	18	1	0	20
07:15 AM	0	0	2	16	1	0	19
07:30 AM	0	0	7	14	5	0	26
07:45 AM	0	0	33	22	31	0	86
Total	0	0	43	70	38	0	151
08:00 AM	0	0	9	36	10 *	0	55
08:15 AM	0	0	1	11	1	0	13
08:30 AM	0	0	0	8	0	0	8
08:45 AM	0	0	0	18	0	0	18
Total	0	0	10	73	11	0	94
Grand Total	0	0	53	143	49	0	245
Aprch %	0	0	27	73	100	0	
Total %	0	0	21.6	58.4	20	0	
Cars	0	0	51	142	48	0	241
% Cars	0	0	96.2	99.3	98	0	98.4
Trucks	0	0	2	1	1	0	4
% Trucks	0	0	3.8	0.7	2	0	1.6

Accurate Counts
978-664-2565

N/S Street : Westbourne Terrace
E/W Street: School Drop Off
City/State : Brookline, MA
Weather : Cloudy

File Name : 80450004
Site Code : 80450004
Start Date : 10/11/2018
Page No : 2

Start Time	Westbourne Terr From North			Westbourne Terr From South			School Drop Off From West			Int. Total
	Thru	Right	App. Total	Left	Thru	App. Total	Left	Right	App. Total	
Peak Hour Analysis From 07:00 AM to 08:45 AM - Peak 1 of 1										
Peak Hour for Entire Intersection Begins at 07:15 AM										
07:15 AM	0	0	0	2	16	18	1	0	1	19
07:30 AM	0	0	0	7	14	21	5	0	5	26
07:45 AM	0	0	0	33	22	55	31	0	31	86
08:00 AM	0	0	0	9	36	45	10	0	10	55
Total Volume	0	0	0	51	88	139	47	0	47	186
% App. Total	0	0		36.7	63.3		100	0		
PHF	.000	.000	.000	.386	.611	.632	.379	.000	.379	.541
Cars	0	0	0	49	88	137	46	0	46	183
% Cars	0	0	0	96.1	100	98.6	97.9	0	97.9	98.4
Trucks	0	0	0	2	0	2	1	0	1	3
% Trucks	0	0	0	3.9	0	1.4	2.1	0	2.1	1.6



Accurate Counts
978-664-2565

N/S Street : Westbourne Terrace
E/W Street: School Drop Off
City/State : Brookline, MA
Weather : Cloudy

File Name : 80450004
Site Code : 80450004
Start Date : 10/11/2018
Page No : 1

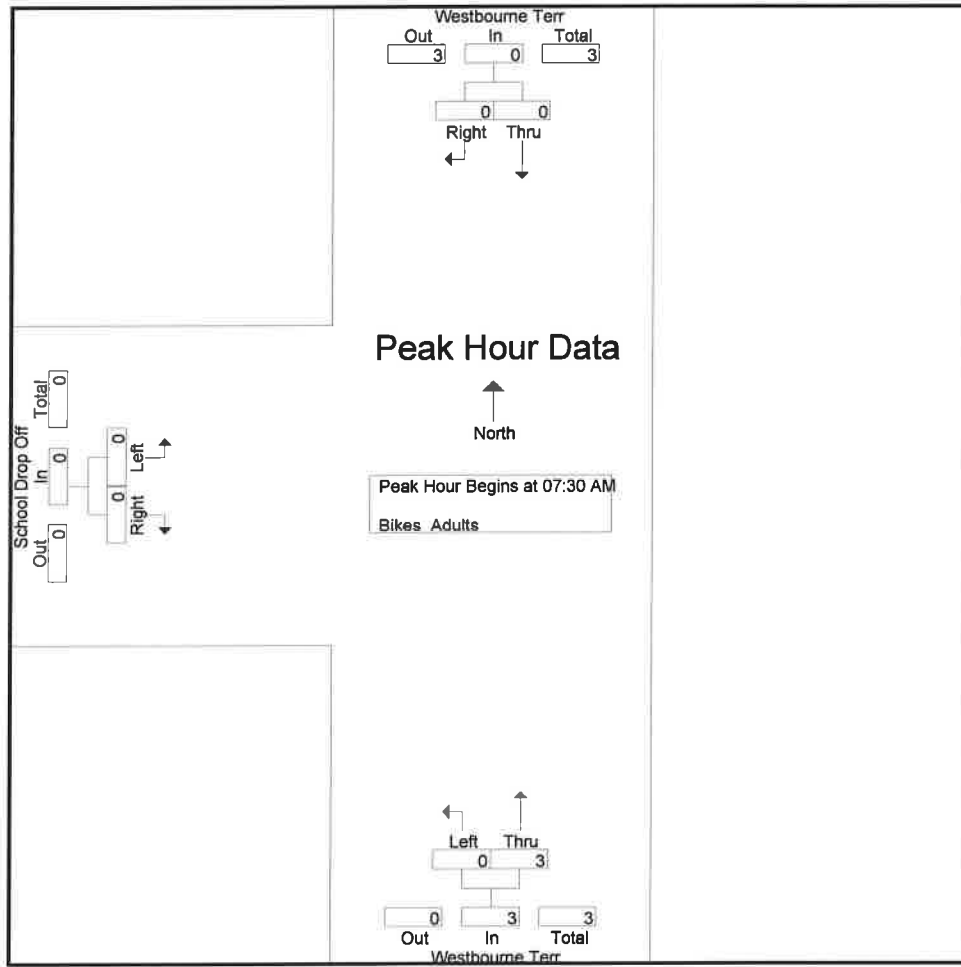
Start Time	Westbourne Terr From North			Westbourne Terr From South			School Drop Off From West			Exclu. Total	Inclu. Total	Int. Total
	Thru	Right	Peds	Left	Thru	Peds	Left	Right	Peds			
07:00 AM	0	0	0	0	0	1	0	0	1	2	0	2
07:15 AM	0	0	0	0	0	0	0	0	1	1	0	1
07:30 AM	0	0	0	0	0	2	0	0	3	5	0	5
07:45 AM	0	0	1	0	0	2	0	0	0	3	0	3
Total	0	0	1	0	0	5	0	0	5	11	0	11
08:00 AM	0	0	7	0	0	2	0	0	3	12	0	12
08:15 AM	0	0	0	0	3	0	0	0	2	2	3	5
08:30 AM	0	0	0	0	0	1	0	0	0	1	0	1
08:45 AM	0	0	1	0	0	1	0	0	0	2	0	2
Total	0	0	8	0	3	4	0	0	5	17	3	20
Grand Total	0	0	9	0	3	9	0	0	10	28	3	31
Apprch %	0	0		0	100		0	0				
Total %	0	0		0	100		0	0		90.3	9.7	

Accurate Counts
978-664-2565

N/S Street : Westbourne Terrace
E/W Street: School Drop Off
City/State : Brookline, MA
Weather : Cloudy

File Name : 80450004
Site Code : 80450004
Start Date : 10/11/2018
Page No : 2

Start Time	Westbourne Terr From North			Westbourne Terr From South			School Drop Off From West			Int. Total
	Thru	Right	App. Total	Left	Thru	App. Total	Left	Right	App. Total	
Peak Hour Analysis From 07:00 AM to 08:45 AM - Peak 1 of 1										
Peak Hour for Entire Intersection Begins at 07:30 AM										
07:30 AM	0	0	0	0	0	0	0	0	0	0
07:45 AM	0	0	0	0	0	0	0	0	0	0
08:00 AM	0	0	0	0	0	0	0	0	0	0
08:15 AM	0	0	0	0	3	3	0	0	0	3
Total Volume	0	0	0	0	3	3	0	0	0	3
% App. Total	0	0		0	100		0	0		
PHF	.000	.000	.000	.000	.250	.250	.000	.000	.000	.250



Accurate Counts
978-664-2565

N/S Street : Westbourne Terrace
E/W Street: School Drop Off
City/State : Brookline, MA
Weather : Cloudy

File Name : 80450004
Site Code : 80450004
Start Date : 10/11/2018
Page No : 1

Groups Printed- Children


Start Time	Westbourne Terr From North	Westbourne Terr From South	School Drop Off From West	Int. Total
	Peds	Peds	Peds	
07:00 AM	0	0	0	0
07:15 AM	0	0	0	0
07:30 AM	0	0	0	0
07:45 AM	0	0	0	0
Total	0	0	0	0
08:00 AM	0	0	0	0
08:15 AM	0	0	0	0
08:30 AM	0	0	0	0
08:45 AM	0	0	0	0
Total	0	0	0	0
Grand Total	0	0	0	0
Apprch %	0	0	0	
Total %				

Accurate Counts
978-664-2565

N/S Street : Westbourne Terrace
E/W Street: School Drop Off
City/State : Brookline, MA
Weather : Cloudy

File Name : 80450004
Site Code : 80450004
Start Date : 10/11/2018
Page No : 2

Start Time	Westbourne Terr From North		Westbourne Terr From South		School Drop Off From West		Int. Total
	Peds	App. Total	Peds	App. Total	Peds	App. Total	
Peak Hour Analysis From 07:00 AM to 08:45 AM - Peak 1 of 1							
Peak Hour for Entire Intersection Begins at 07:00 AM							
07:00 AM	0	0	0	0	0	0	0
07:15 AM	0	0	0	0	0	0	0
07:30 AM	0	0	0	0	0	0	0
07:45 AM	0	0	0	0	0	0	0
Total Volume	0	0	0	0	0	0	0
% App. Total	0		0		0		
PHF	.000	.000	.000	.000	.000	.000	.000



Accurate Counts
978-664-2565

N/S Street : Westbourne Terrace
E/W Street: School Drop Off
City/State : Brookline, MA
Weather : Rain

File Name : 80450004
Site Code : 80450004
Start Date : 10/11/2018
Page No : 1

Groups Printed- Cars - Trucks


Start Time	Westbourne Terr From North		Westbourne Terr From South		School Drop Off From West		Int. Total
	Thru	Right	Left	Thru	Left	Right	
01:00 PM	0	0	0	18	1	0	19
01:15 PM	0	0	1	11	0	0	12
01:30 PM	0	0	1	6	1	0	8
01:45 PM	0	0	0	9	0	0	9
Total	0	0	2	44	2	0	48
02:00 PM	0	0	1	20	0	0	21
02:15 PM	0	0	1	26	0	0	27
02:30 PM	0	0	3	24	4	0	31
02:45 PM	0	0	2	22	3	0	27
Total	0	0	7	92	7	0	106
03:00 PM	0	0	1	27	1	0	29
03:15 PM	0	0	1	12	0	0	13
03:30 PM	0	0	2	12	3	0	17
03:45 PM	0	0	4	9	2	0	15
Total	0	0	8	60	6	0	74
04:00 PM	0	0	0	12	1	0	13
04:15 PM	0	0	2	14	0	0	16
04:30 PM	0	0	0	25	2	0	27
04:45 PM	0	0	0	13	0	0	13
Total	0	0	2	64	3	0	69
Grand Total	0	0	19	260	18	0	297
Apprch %	0	0	6.8	93.2	100	0	
Total %	0	0	6.4	87.5	6.1	0	
Cars	0	0	15	260	15	0	290
% Cars	0	0	78.9	100	83.3	0	97.6
Trucks	0	0	4	0	3	0	7
% Trucks	0	0	21.1	0	16.7	0	2.4

Accurate Counts
978-664-2565

N/S Street : Westbourne Terrace
E/W Street: School Drop Off
City/State : Brookline, MA
Weather : Rain

File Name : 80450004
Site Code : 80450004
Start Date : 10/11/2018
Page No : 2

Start Time	Westbourne Terr From North			Westbourne Terr From South			School Drop Off From West			Int. Total
	Thru	Right	App. Total	Left	Thru	App. Total	Left	Right	App. Total	
Peak Hour Analysis From 01:00 PM to 04:45 PM - Peak 1 of 1										
Peak Hour for Entire Intersection Begins at 02:15 PM										
02:15 PM	0	0	0	1	26	27	0	0	0	27
02:30 PM	0	0	0	3	24	27	4	0	4	31
02:45 PM	0	0	0	2	22	24	3	0	3	27
03:00 PM	0	0	0	1	27	28	1	0	1	29
Total Volume	0	0	0	7	99	106	8	0	8	114
% App. Total	0	0		6.6	93.4		100	0		
PHF	.000	.000	.000	.583	.917	.946	.500	.000	.500	.919
Cars	0	0	0	6	99	105	6	0	6	111
% Cars	0	0	0	85.7	100	99.1	75.0	0	75.0	97.4
Trucks	0	0	0	1	0	1	2	0	2	3
% Trucks	0	0	0	14.3	0	0.9	25.0	0	25.0	2.6



Accurate Counts
978-664-2565

N/S Street : Westbourne Terrace
E/W Street: School Drop Off
City/State : Brookline, MA
Weather : Rain

File Name : 80450004
Site Code : 80450004
Start Date : 10/11/2018
Page No : 1

Groups Printed- Bikes Adults


Start Time	Westbourne Terr From North			Westbourne Terr From South			School Drop Off From West			Exclu. Total	Inclu. Total	Int. Total
	Thru	Right	Peds	Left	Thru	Peds	Left	Right	Peds			
01:00 PM	0	0	1	0	0	0	0	0	1	2	0	2
01:15 PM	0	0	0	0	0	0	0	0	0	0	0	0
01:30 PM	0	0	0	0	0	0	0	0	0	0	0	0
01:45 PM	0	0	0	0	0	0	0	0	0	0	0	0
Total	0	0	1	0	0	0	0	0	1	2	0	2
02:00 PM	0	0	0	0	0	1	0	0	0	1	0	1
02:15 PM	0	0	2	0	0	1	0	0	1	4	0	4
02:30 PM	0	0	1	0	1	2	0	0	0	3	1	4
02:45 PM	1	0	1	0	0	3	0	0	0	4	1	5
Total	1	0	4	0	1	7	0	0	1	12	2	14
03:00 PM	0	0	1	0	0	0	0	0	0	1	0	1
03:15 PM	0	0	1	0	0	1	0	0	0	2	0	2
03:30 PM	0	0	0	0	0	1	0	0	0	1	0	1
03:45 PM	0	0	1	0	0	3	0	0	0	4	0	4
Total	0	0	3	0	0	5	0	0	0	8	0	8
04:00 PM	0	0	2	0	0	0	0	0	0	2	0	2
04:15 PM	0	0	1	0	1	1	0	0	0	2	1	3
04:30 PM	0	0	1	0	0	0	0	0	1	2	0	2
04:45 PM	0	0	0	0	0	0	0	0	1	1	0	1
Total	0	0	4	0	1	1	0	0	2	7	1	8
Grand Total	1	0	12	0	2	13	0	0	4	29	3	32
Apprch %	100	0		0	100		0	0				
Total %	33.3	0		0	66.7		0	0		90.6	9.4	

Accurate Counts
978-664-2565

N/S Street : Westbourne Terrace
E/W Street: School Drop Off
City/State : Brookline, MA
Weather : Rain

File Name : 80450004
Site Code : 80450004
Start Date : 10/11/2018
Page No : 2

Start Time	Westbourne Terr From North			Westbourne Terr From South			School Drop Off From West			Int. Total
	Thru	Right	App. Total	Left	Thru	App. Total	Left	Right	App. Total	
Peak Hour Analysis From 01:00 PM to 04:45 PM - Peak 1 of 1										
Peak Hour for Entire Intersection Begins at 02:00 PM										
02:00 PM	0	0	0	0	0	0	0	0	0	0
02:15 PM	0	0	0	0	0	0	0	0	0	0
02:30 PM	0	0	0	0	1	1	0	0	0	1
02:45 PM	1	0	1	0	0	0	0	0	0	1
Total Volume	1	0	1	0	1	1	0	0	0	2
% App. Total	100	0		0	100		0	0		
PHF	.250	.000	.250	.000	.250	.250	.000	.000	.000	.500



Accurate Counts
978-664-2565

N/S Street : Westbourne Terrace
E/W Street: School Drop Off
City/State : Brookline, MA
Weather : Rain

File Name : 80450004
Site Code : 80450004
Start Date : 10/11/2018
Page No : 1

Groups Printed- Children

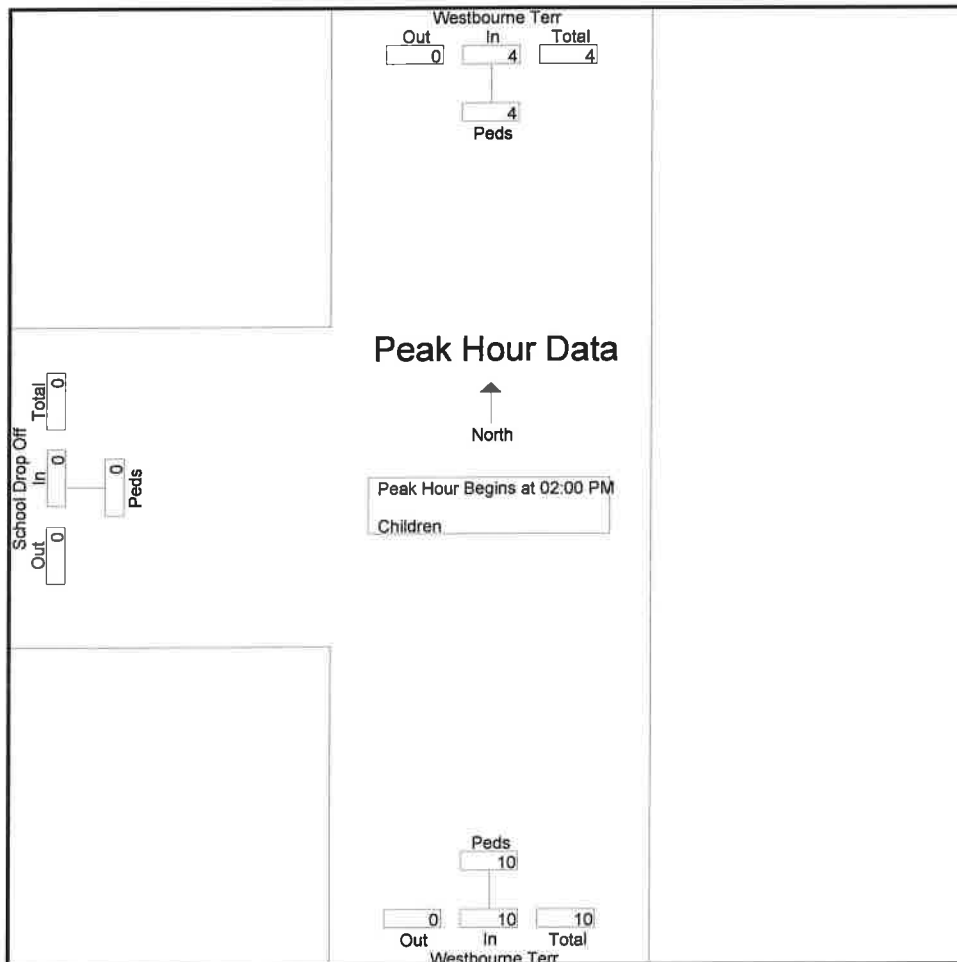
Start Time	Westbourne Terr From North	Westbourne Terr From South	School Drop Off From West	Int. Total
	Peds	Peds	Peds	
01:00 PM	0	0	0	0
01:15 PM	0	0	0	0
01:30 PM	0	0	0	0
01:45 PM	0	0	0	0
Total	0	0	0	0
02:00 PM	0	0	0	0
02:15 PM	0	1	0	1
02:30 PM	2	7	0	9
02:45 PM	2	2	0	4
Total	4	10	0	14
03:00 PM	0	0	0	0
03:15 PM	0	0	0	0
03:30 PM	0	0	0	0
03:45 PM	0	3	0	3
Total	0	3	0	3
04:00 PM	0	0	0	0
04:15 PM	0	0	0	0
04:30 PM	1	0	0	1
04:45 PM	0	0	0	0
Total	1	0	0	1
Grand Total	5	13	0	18
Aprpch %	100	100	0	
Total %	27.8	72.2	0	

Accurate Counts
978-664-2565

N/S Street : Westbourne Terrace
E/W Street: School Drop Off
City/State : Brookline, MA
Weather : Rain

File Name : 80450004
Site Code : 80450004
Start Date : 10/11/2018
Page No : 2

Start Time	Westbourne Terr From North		Westbourne Terr From South		School Drop Off From West		Int. Total
	Peds	App. Total	Peds	App. Total	Peds	App. Total	
Peak Hour Analysis From 01:00 PM to 04:45 PM - Peak 1 of 1							
Peak Hour for Entire Intersection Begins at 02:00 PM							
02:00 PM	0	0	0	0	0	0	0
02:15 PM	0	0	1	1	0	0	1
02:30 PM	2	2	7	7	0	0	9
02:45 PM	2	2	2	2	0	0	4
Total Volume	4	4	10	10	0	0	14
% App. Total	100		100		0		
PHF	.500	.500	.357	.357	.000	.000	.389



File Name: C:\Users\frontain\Desktop\VAI TMC 2\80450005.ppd

Start Date: 10/11/2018

Start Time: 7:00:00 AM

Site Code: 80450005

Comment 1: N/S Street : Westbourne Terrace

Comment 2: E/W Street: Bartlett Street

Comment 3: City/State : Brookline, MA

Comment 4: Weather : Rain

Start Time	Westbourne Ter From North			Westbourne Ter From South			Bartlett St From West			Westbourne Ter From North	Westbourne Ter From South	Bartlett St From West
	Right	Thru	Peds	Thru	Left	Peds	Right	Left	Peds	Phf by approach	Phf by approach	
07:30 AM	9	0	0	10	13	0	0	0	0	9	23	0
07:45 AM	12	0	0	23	32	0	0	0	0	12	55	0
08:00 AM	6	0	0	20	27	0	0	0	0	6	47	0
08:15 AM	5	0	0	13	3	0	0	0	0	5	16	0
	32	0	0	66	75	0	0	0	0	32	141	0
No Build	34	0	0	74	80	0	0	0	0	0.67	0.64	#DIV/0!
Trucks	0	0	0	0	0	0	0	0	0	0	0	0
Truck %	0.0%			0.0%	0.0%					0.67	0.64	#DIV/0!
PHF	0.67			0.72	0.59							
02:00 PM	3	0	0	7	12	0	0	0	0	3	19	0
02:15 PM	2	0	0	10	9	0	0	0	0	2	19	0
02:30 PM	4	0	0	13	25	0	0	0	0	4	38	0
02:45 PM	4	0	0	16	12	0	0	0	0	4	28	0
	13	0	0	46	58	0	0	0	0	13	104	0
No Build	14	0	0	49	62	0	0	0	0	0.81	0.68	#DIV/0!
Trucks	0	0	0	0	3	0	0	0	0	0	0	0
Truck %	0.0%			0.0%	5.2%					0.81	0.68	#DIV/0!
PHF	0.81			0.72	0.58							

File Name: C:\Users\lfrontain\Desktop\VAI TMC 2\80450005.ppd

Start Date: 10/11/2018

Start Time: 7:00:00 AM

Site Code: 80450005

Comment 1: N/S Street : Westbourne Terrace

Comment 2: E/W Street: Bartlett Street

Comment 3: City/State : Brookline, MA

Comment 4: Weather : Rain

Start Time	Westbourne Ter From North			Westbourne Ter From South			Bartlett St From West		
	Right	Thru	Peds	Thru	Left	Peds	Right	Left	Peds
07:30 AM	0	0	0	0	0	1	0	0	5
07:45 AM	1	1	4	0	1	11	0	1	35
08:00 AM	1	0	1	0	0	3	0	0	25
08:15 AM	1	0	3	1	0	2	0	0	6
	3 ✓	1 ✓	8 ✓	1 ✓	1 ✓	17 ✓	0	1 ✓	71 ✓
02:00 PM	0	0	0	0	0	1	0	0	2
02:15 PM	0	0	3	0	0	4	0	0	16
02:30 PM	0	0	0	1	0	8	0	0	58
02:45 PM	0	0	0	0	0	3	1	0	7
	0	0	3 ✓	1 ✓	0	16 ✓	1 ✓	0	83 ✓

Accurate Counts
978-664-2565

N/S Street : Westbourne Terrace
E/W Street: Bartlett Street
City/State : Brookline, MA
Weather : Cloudy

File Name : 80450005
Site Code : 80450005
Start Date : 10/11/2018
Page No : 1

Groups Printed- Cars - Trucks


Start Time	Westbourne Ter From North		Westbourne Ter From South		Bartlett St From West		Int. Total
	Thru	Right	Left	Thru	Left	Right	
07:00 AM	0	3	10	9	0	0	22
07:15 AM	0	2	8	9	0	0	19
07:30 AM	0	9	13	10	0	0	32
07:45 AM	0	12	32	23	0	0	67
Total	0	26	63	51	0	0	140
08:00 AM	0	6	27	20	0	0	53
08:15 AM	0	5	3	13	0	0	21
08:30 AM	0	3	4	5	0	0	12
08:45 AM	0	1	4	13	0	0	18
Total	0	15	38	51	0	0	104
Grand Total	0	41	101	102	0	0	244
Apprch %	0	100	49.8	50.2	0	0	
Total %	0	16.8	41.4	41.8	0	0	
Cars	0	41	99	101	0	0	241
% Cars	0	100	98	99	0	0	98.8
Trucks	0	0	2	1	0	0	3
% Trucks	0	0	2	1	0	0	1.2

Accurate Counts
978-664-2565

N/S Street : Westbourne Terrace
E/W Street: Bartlett Street
City/State : Brookline, MA
Weather : Cloudy

File Name : 80450005
Site Code : 80450005
Start Date : 10/11/2018
Page No : 2

Start Time	Westbourne Ter From North			Westbourne Ter From South			Bartlett St From West			Int. Total
	Thru	Right	App. Total	Left	Thru	App. Total	Left	Right	App. Total	
Peak Hour Analysis From 07:00 AM to 08:45 AM - Peak 1 of 1										
Peak Hour for Entire Intersection Begins at 07:30 AM										
07:30 AM	0	9	9	13	10	23	0	0	0	32
07:45 AM	0	12	12	32	23	55	0	0	0	67
08:00 AM	0	6	6	27	20	47	0	0	0	53
08:15 AM	0	5	5	3	13	16	0	0	0	21
Total Volume	0	32	32	75	66	141	0	0	0	173
% App. Total	0	100		53.2	46.8		0	0		
PHF	.000	.667	.667	.586	.717	.641	.000	.000	.000	.646
Cars	0	32	32	75	66	141	0	0	0	173
% Cars	0	100	100	100	100	100	0	0	0	100
Trucks	0	0	0	0	0	0	0	0	0	0
% Trucks	0	0	0	0	0	0	0	0	0	0



Accurate Counts
978-664-2565

N/S Street : Westbourne Terrace
E/W Street: Bartlett Street
City/State : Brookline, MA
Weather : Cloudy

File Name : 80450005
Site Code : 80450005
Start Date : 10/11/2018
Page No : 10

Groups Printed- Bikes Peds


Start Time	Westbourne Ter From North			Westbourne Ter From South			Bartlett St From West			Exclu. Total	Inclu. Total	Int. Total
	Thru	Right	Peds	Left	Thru	Peds	Left	Right	Peds			
07:00 AM	0	0	1	0	0	1	0	0	8	10	0	10
07:15 AM	0	0	0	0	0	1	0	0	8	9	0	9
07:30 AM	0	0	0	0	0	1	0	0	5	6	0	6
07:45 AM	1	1	4	1	0	11	1	0	35	50	4	54
Total	1	1	5	1	0	14	1	0	56	75	4	79
08:00 AM	0	1	1	0	0	3	0	0	25	29	1	30
08:15 AM	0	1	3	0	1	2	0	0	6	11	2	13
08:30 AM	0	1	2	0	0	4	0	0	5	11	1	12
08:45 AM	0	1	1	0	0	0	0	0	7	8	1	9
Total	0	4	7	0	1	9	0	0	43	59	5	64
Grand Total	1	5	12	1	1	23	1	0	99	134	9	143
Apprch %	16.7	83.3		50	50		100	0				
Total %	11.1	55.6		11.1	11.1		11.1	0		93.7	6.3	

Accurate Counts
978-664-2565

N/S Street : Westbourne Terrace
E/W Street: Bartlett Street
City/State : Brookline, MA
Weather : Cloudy

File Name : 80450005
Site Code : 80450005
Start Date : 10/11/2018
Page No : 11

Start Time	Westbourne Ter From North			Westbourne Ter From South			Bartlett St From West			Int. Total
	Thru	Right	App. Total	Left	Thru	App. Total	Left	Right	App. Total	
Peak Hour Analysis From 07:00 AM to 08:45 AM - Peak 1 of 1										
Peak Hour for Entire Intersection Begins at 07:45 AM										
07:45 AM	1	1	2	1	0	1	1	0	1	4
08:00 AM	0	1	1	0	0	0	0	0	0	1
08:15 AM	0	1	1	0	1	1	0	0	0	2
08:30 AM	0	1	1	0	0	0	0	0	0	1
Total Volume	1	4	5	1	1	2	1	0	1	8
% App. Total	20	80		50	50		100	0		
PHF	.250	1.00	.625	.250	.250	.500	.250	.000	.250	.500



Accurate Counts
978-664-2565

N/S Street : Westbourne Terrace
E/W Street: Bartlett Street
City/State : Brookline, MA
Weather : Rain

File Name : 80450005
Site Code : 80450005
Start Date : 10/11/2018
Page No : 1

Groups Printed- Cars - Trucks

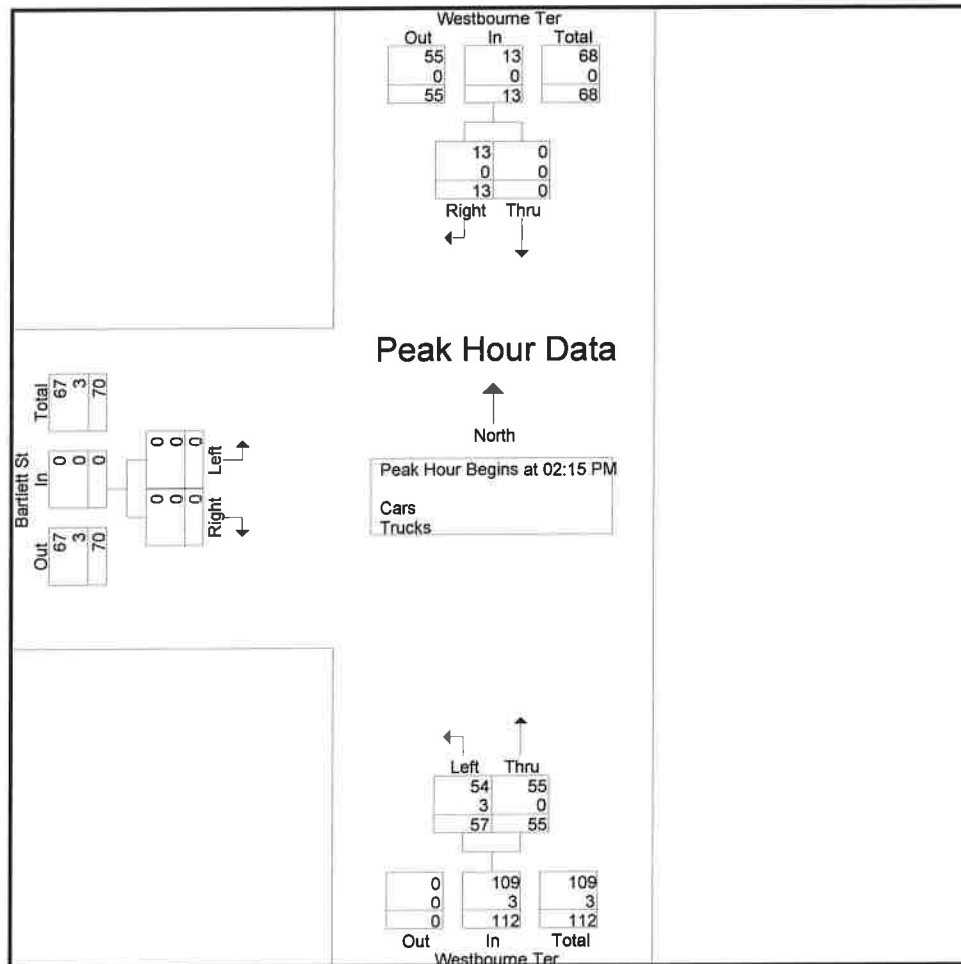
Start Time	Westbourne Ter From North		Westbourne Ter From South		Bartlett St From West		Int. Total
	Thru	Right	Left	Thru	Left	Right	
01:00 PM	0	1	8	10	0	0	19
01:15 PM	0	0	2	9	0	0	11
01:30 PM	0	0	4	4	0	0	8
01:45 PM	0	2	4	5	0	0	11
Total	0	3	18	28	0	0	49
02:00 PM	0	3	12	7	0	0	22
02:15 PM	0	2	9	10	0	0	21
02:30 PM	0	4	25	13	0	0	42
02:45 PM	0	4	12	16	0	0	32
Total	0	13	58	46	0	0	117
03:00 PM	0	3	11	16	0	0	30
03:15 PM	0	3	9	5	0	0	17
03:30 PM	0	2	6	7	0	0	15
03:45 PM	0	4	4	8	0	0	16
Total	0	12	30	36	0	0	78
04:00 PM	0	4	8	4	0	0	16
04:15 PM	0	3	9	7	0	0	19
04:30 PM	0	6	10	16	0	0	32
04:45 PM	0	7	8	8	0	0	23
Total	0	20	35	35	0	0	90
Grand Total	0	48	141	145	0	0	334
Apprch %	0	100	49.3	50.7	0	0	
Total %	0	14.4	42.2	43.4	0	0	
Cars	0	48	137	145	0	0	330
% Cars	0	100	97.2	100	0	0	98.8
Trucks	0	0	4	0	0	0	4
% Trucks	0	0	2.8	0	0	0	1.2

Accurate Counts
978-664-2565

N/S Street : Westbourne Terrace
E/W Street: Bartlett Street
City/State : Brookline, MA
Weather : Rain

File Name : 80450005
Site Code : 80450005
Start Date : 10/11/2018
Page No : 2

Start Time	Westbourne Ter From North			Westbourne Ter From South			Bartlett St From West			Int. Total
	Thru	Right	App. Total	Left	Thru	App. Total	Left	Right	App. Total	
Peak Hour Analysis From 01:00 PM to 04:45 PM - Peak 1 of 1										
Peak Hour for Entire Intersection Begins at 02:15 PM										
02:15 PM	0	2	2	9	10	19	0	0	0	21
02:30 PM	0	4	4	25	13	38	0	0	0	42
02:45 PM	0	4	4	12	16	28	0	0	0	32
03:00 PM	0	3	3	11	16	27	0	0	0	30
Total Volume	0	13	13	57	55	112	0	0	0	125
% App. Total	0	100		50.9	49.1		0	0		
PHF	.000	.813	.813	.570	.859	.737	.000	.000	.000	.744
Cars	0	13	13	54	55	109	0	0	0	122
% Cars	0	100	100	94.7	100	97.3	0	0	0	97.6
Trucks	0	0	0	3	0	3	0	0	0	3
% Trucks	0	0	0	5.3	0	2.7	0	0	0	2.4



Accurate Counts
978-664-2565

N/S Street : Westbourne Terrace
E/W Street: Bartlett Street
City/State : Brookline, MA
Weather : Rain

File Name : 80450005
Site Code : 80450005
Start Date : 10/11/2018
Page No : 10

Groups Printed- Bikes Peds


Start Time	Westbourne Ter From North			Westbourne Ter From South			Bartlett St From West			Exclu. Total	Inclu. Total	Int. Total
	Thru	Right	Peds	Left	Thru	Peds	Left	Right	Peds			
01:00 PM	0	0	0	0	0	1	0	0	0	1	0	1
01:15 PM	0	0	1	0	0	0	0	0	2	3	0	3
01:30 PM	0	0	0	0	0	0	0	0	0	0	0	0
01:45 PM	0	0	0	0	0	0	0	0	3	3	0	3
Total	0	0	1	0	0	1	0	0	5	7	0	7
02:00 PM	0	0	0	0	0	1	0	0	2	3	0	3
02:15 PM	0	0	3	0	0	4	0	0	16	23	0	23
02:30 PM	0	0	0	0	1	8	0	0	58	66	1	67
02:45 PM	0	0	0	0	0	3	0	1	7	10	1	11
Total	0	0	3	0	1	16	0	1	83	102	2	104
03:00 PM	0	0	1	0	0	1	0	0	7	9	0	9
03:15 PM	0	0	1	0	0	0	0	0	2	3	0	3
03:30 PM	0	0	0	0	0	0	0	0	1	1	0	1
03:45 PM	0	0	0	0	0	1	0	0	4	5	0	5
Total	0	0	2	0	0	2	0	0	14	18	0	18
04:00 PM	0	0	0	0	0	0	0	0	2	2	0	2
04:15 PM	0	0	0	1	0	0	0	0	7	7	1	8
04:30 PM	0	0	0	0	0	0	0	0	7	7	0	7
04:45 PM	0	0	0	0	0	0	0	0	2	2	0	2
Total	0	0	0	1	0	0	0	0	18	18	1	19
Grand Total	0	0	6	1	1	19	0	1	120	145	3	148
Apprch %	0	0		50	50		0	100				
Total %	0	0		33.3	33.3		0	33.3		98	2	

Accurate Counts
978-664-2565

N/S Street : Westbourne Terrace
E/W Street: Bartlett Street
City/State : Brookline, MA
Weather : Rain

File Name : 80450005
Site Code : 80450005
Start Date : 10/11/2018
Page No : 11

Start Time	Westbourne Ter From North			Westbourne Ter From South			Bartlett St From West			Int. Total
	Thru	Right	App. Total	Left	Thru	App. Total	Left	Right	App. Total	
Peak Hour Analysis From 01:00 PM to 04:45 PM - Peak 1 of 1										
Peak Hour for Entire Intersection Begins at 02:00 PM										
02:00 PM	0	0	0	0	0	0	0	0	0	0
02:15 PM	0	0	0	0	0	0	0	0	0	0
02:30 PM	0	0	0	0	1	1	0	0	0	1
02:45 PM	0	0	0	0	0	0	0	1	1	1
Total Volume	0	0	0	0	1	1	0	1	1	2
% App. Total	0	0		0	100		0	100		
PHF	.000	.000	.000	.000	.250	.250	.000	.250	.250	.500



File Name: C:\Users\frontain\Desktop\VAI TMC 2\80450006.ppd

Start Date: 10/11/2018

Start Time: 7:00:00 AM

Site Code: 80450006

Comment 1: N/S Street : School / Bartlett Crescent

Comment 2: E/W Street: Bartlett Street

Comment 3: City/State : Brookline, MA

Comment 4: Weather : Rain

Start Time	Bartlett Crescent From North				Bartlett St From East				School From South				Bartlett St From West			
	Right	Thru	Left	Peds	Right	Thru	Left	Peds	Right	Thru	Left	Peds	Right	Thru	Left	Peds
07:30 AM	0	0	0	3	0	1	0	0	2	0	0	0	3	0	0	0
07:45 AM	0	0	0	3	0	1	0	0	20	0	0	0	22	0	0	1
08:00 AM	0	0	0	3	0	0	0	0	9	0	0	0	10	0	0	0
08:15 AM	0	0	0	0	0	1	0	0	5	0	0	0	2	0	0	1
	0	0	0	9	0	3	0	0	36	0	0	0	37	0	0	2
02:00 PM	0	0	0	0	0	0	0	0	1	0	0	0	0	0	0	0
02:15 PM	0	0	0	0	0	0	0	0	7	1	0	0	13	0	0	0
02:30 PM	0	0	1	1	0	0	0	0	11	0	0	0	15	1	0	2
02:45 PM	0	0	0	3	0	0	0	0	4	0	0	0	3	0	0	1
	0	0	1	4	0	0	0	0	23	1	0	0	31	1	0	3

File Name: C:\Users\lfronain\Desktop\VAI TMC 2\80450006.ppd

Start Date: 10/11/2018

Start Time: 7:00:00 AM

Site Code: 80450006

Comment 1: N/S Street : School / Bartlett Crescent

Comment 2: E/W Street: Bartlett Street

Comment 3: City/State : Brookline, MA


Comment 4: Weather : Rain

Start Time	Bartlett Crescent From North			Bartlett St From East			School From South			Bartlett St From West		
	Right	Thru	Left	Right	Thru	Left	Right	Thru	Left	Right	Thru	Left
07:30 AM	0	0	0	0	0	0	0	0	0	0	0	0
07:45 AM	0	0	0	0	0	0	0	0	0	22	0	0
08:00 AM	0	0	0	0	0	0	0	0	0	0	0	0
08:15 AM	0	0	0	0	0	0	1	0	0	0	0	0
	0	0	0	0	0	0	21 ✓	0	0	22 ✓	0	0
02:00 PM	0	0	0	0	0	0	0	0	0	0	0	0
02:15 PM	0	0	0	0	0	0	0	0	0	4	0	0
02:30 PM	0	0	0	0	0	0	9	0	0	12	0	0
02:45 PM	0	0	0	0	0	0	3	0	0	2	0	0
	0	0	0	0	0	0	12 ✓	0	0	18 ✓	0	0

Accurate Counts
978-664-2565

N/S Street : School / Bartlett Crescent
E/W Street: Bartlett Street
City/State : Brookline, MA
Weather : Cloudy

File Name : 80450006
Site Code : 80450006
Start Date : 10/11/2018
Page No : 3



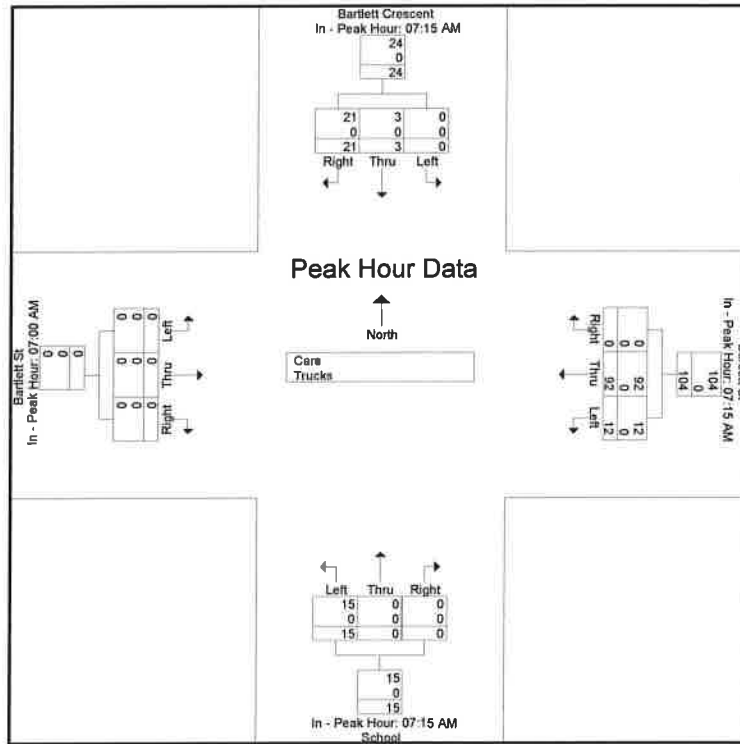
Peak Hour Analysis From 07:00 AM to 08:45 AM - Peak 1 of 1

Peak Hour for Each Approach Begins at:

	07:15 AM				07:15 AM				07:15 AM				07:00 AM			
+0 mins.	0	1	3	4	2	8	0	10	2	0	0	2	0	0	0	0
+15 mins.	0	2	5	7	3	16	0	19	1	0	0	1	0	0	0	0
+30 mins.	0	0	4	4	4	32	0	36	7	0	0	7	0	0	0	0
+45 mins.	0	0	9	9	3	36	0	39	5	0	0	5	0	0	0	0
Total Volume	0	3	21	24	12	92	0	104	15	0	0	15	0	0	0	0

Accurate Counts
978-664-2565

% App. Total	0	12.5	87.5		11.5	88.5	0		100	0	0		0	0	0
PHF	.000	.375	.583	.667	.750	.639	.000	.667	.536	.000	.000	.536	.000	.000	.000
Cars	0	3	21	24	12	92	0	104	15	0	0	15	0	0	0
% Cars	0	100	100	100	100	100	0	100	100	0	0	100	0	0	0
Trucks	0	0	0	0	0	0	0	0	0	0	0	0	0	0	0
% Trucks	0	0	0	0	0	0	0	0	0	0	0	0	0	0	0



Accurate Counts
978-664-2565

N/S Street : School / Bartlett Crescent
E/W Street: Bartlett Street
City/State : Brookline, MA
Weather : Cloudy

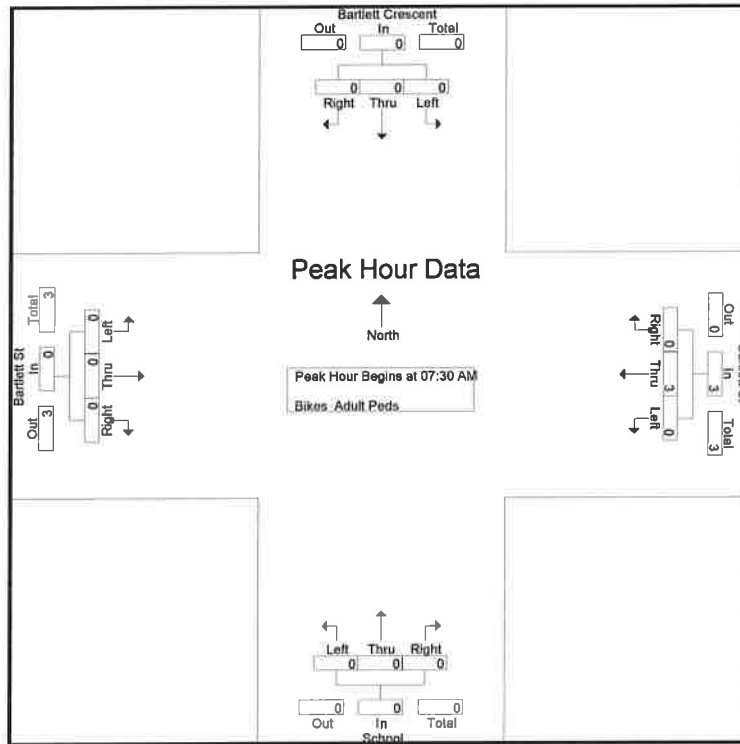
File Name : 80450006
Site Code : 80450006
Start Date : 10/11/2018
Page No : 1

Start Time	Bartlett Crescent From North				Bartlett St From East				School From South				Bartlett St From West				Exclu. Total	Inclu. Total	Int. Total
	Left	Thru	Right	Peds	Left	Thru	Right	Peds	Left	Thru	Right	Peds	Left	Thru	Right	Peds			
07:00 AM	0	0	0	3	0	0	0	2	0	0	0	3	0	0	0	0	8	0	8
07:15 AM	0	0	0	0	0	0	0	5	0	0	0	5	0	0	0	0	10	0	10
07:30 AM	0	0	0	3	0	1	0	2	0	0	0	3	0	0	0	0	8	1	9
07:45 AM	0	0	0	3	0	1	0	20	0	0	0	22	0	0	0	1	46	1	47
Total	0	0	0	9	0	2	0	29	0	0	0	33	0	0	0	1	72	2	74
08:00 AM	0	0	0	3	0	0	0	9	0	0	0	10	0	0	0	0	22	0	22
08:15 AM	0	0	0	0	0	1	0	5	0	0	0	2	0	0	0	1	8	1	9
08:30 AM	0	0	0	0	0	1	0	4	0	0	0	3	0	0	0	0	7	1	8
08:45 AM	0	0	0	0	0	1	0	0	0	0	0	7	0	0	0	2	9	1	10
Total	0	0	0	3	0	3	0	18	0	0	0	22	0	0	0	3	46	3	49
Grand Total	0	0	0	12	0	5	0	47	0	0	0	55	0	0	0	4	118	5	123
Approch %	0	0	0		0	100	0		0	0	0		0	0	0				
Total %	0	0	0		0	100	0		0	0	0		0	0	0		95.9	4.1	

Accurate Counts
978-664-2565

N/S Street : School / Bartlett Crescent
E/W Street: Bartlett Street
City/State : Brookline, MA
Weather : Cloudy

File Name : 80450006
Site Code : 80450006
Start Date : 10/11/2018
Page No : 3



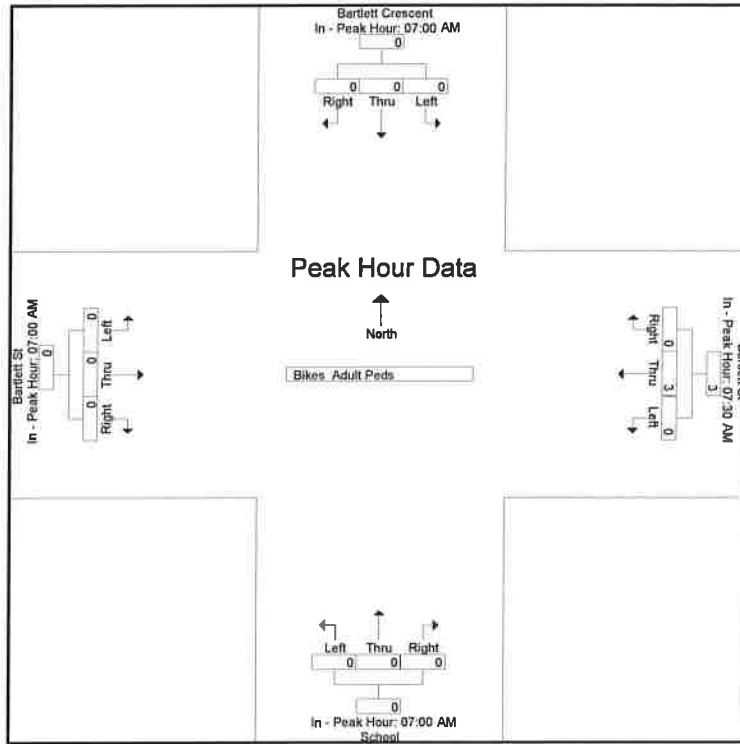
Peak Hour Analysis From 07:00 AM to 08:45 AM - Peak 1 of 1

Peak Hour for Each Approach Begins at:

	07:00 AM				07:30 AM				07:00 AM				07:00 AM			
+0 mins.	0	0	0	0	0	1	0	1	0	0	0	0	0	0	0	0
+15 mins.	0	0	0	0	0	1	0	1	0	0	0	0	0	0	0	0
+30 mins.	0	0	0	0	0	0	0	0	0	0	0	0	0	0	0	0
+45 mins.	0	0	0	0	0	1	0	1	0	0	0	0	0	0	0	0
Total Volume	0	0	0	0	0	3	0	3	0	0	0	0	0	0	0	0

Accurate Counts
978-684-2565

% App. Total	0	0	0	0	100	0	0	0	0	0	0	0
PHF	.000	.000	.000	.000	.750	.000	.750	.000	.000	.000	.000	.000



Accurate Counts
978-664-2585

N/S Street : School / Bartlett Crescent
E/W Street: Bartlett Street
City/State : Brookline, MA
Weather : Cloudy

File Name : 80450006
Site Code : 80450006
Start Date : 10/11/2018
Page No : 1

Groups Printed- Children

Start Time	Bartlett Crescent From North	Bartlett St From East	School From South	Bartlett St From West	Exclu. Total	Inclu. Total	Int. Total
	Peds	Peds	Peds	Peds			
07:00 AM	0	0	1	0	0	1	1
07:15 AM	0	0	0	0	0	0	0
07:30 AM	0	0	0	0	0	0	0
07:45 AM	0	20	22	0	0	42	42
Total	0	20	23	0	0	43	43
08:00 AM	0	0	0	0	0	0	0
08:15 AM	0	1	0	0	0	1	1
08:30 AM	0	1	0	0	0	1	1
08:45 AM	0	0	0	0	0	0	0
Total	0	2	0	0	0	2	2
Grand Total	0	22	23	0	0	45	45
Apprch %	0	100	100				
Total %	0	48.9	51.1		0	100	

Accurate Counts
978-664-2565

N/S Street : School / Bartlett Crescent
E/W Street: Bartlett Street
City/State : Brookline, MA
Weather : Cloudy

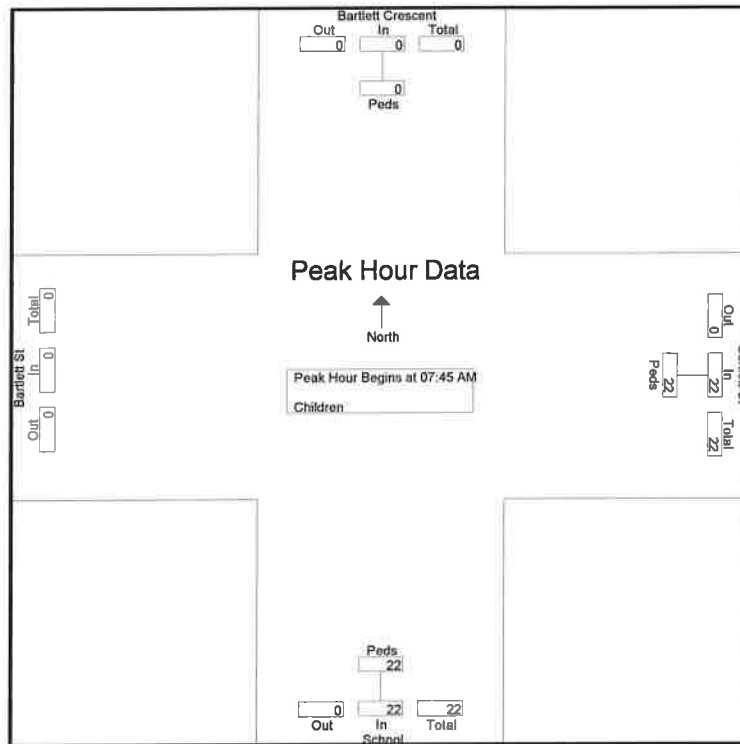
File Name : 80450006
Site Code : 80450006
Start Date : 10/11/2018
Page No : 2

Start Time	Bartlett Crescent From North		Bartlett St From East		School From South		From West	Int. Total
	Peds	App. Total	Peds	App. Total	Peds	App. Total	App. Total	
Peak Hour Analysis From 07:00 AM to 08:45 AM - Peak 1 of 1								
Peak Hour for Entire Intersection Begins at 07:45 AM								
07:45 AM	0	0	20	20	22	22	0	42
08:00 AM	0	0	0	0	0	0	0	0
08:15 AM	0	0	1	1	0	0	0	1
08:30 AM	0	0	1	1	0	0	0	1
Total Volume	0	0	22	22	22	22	0	44
% App. Total	0		100		100			
PHF	.000	.000	.275	.275	.250	.250	.000	.262

Accurate Counts
978-664-2565

N/S Street : School / Bartlett Crescent
E/W Street: Bartlett Street
City/State : Brookline, MA
Weather : Cloudy

File Name : 80450006
Site Code : 80450006
Start Date : 10/11/2018
Page No : 3



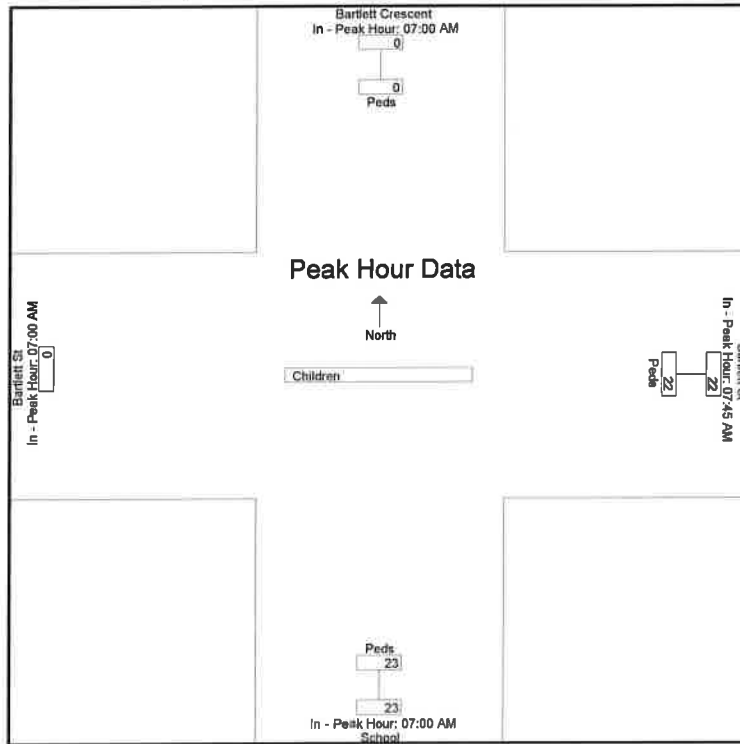
Peak Hour Analysis From 07:00 AM to 08:45 AM - Peak 1 of 1

Peak Hour for Each Approach Begins at:

	07:00 AM		07:45 AM		07:00 AM		07:00 AM	
+0 mins.	0	0	20	20	1	1	0	0
+15 mins.	0	0	0	0	0	0	0	0
+30 mins.	0	0	1	1	0	0	0	0
+45 mins.	0	0	1	1	22	22	0	0
Total Volume	0	0	22	22	23	23	0	0

Accurate Counts
978-664-2565

% App. Total	0	100	100		
PHF	.000	.000	.275	.275	.261



Accurate Counts
978-864-2565

N/S Street : School / Bartlett Crescent
E/W Street: Bartlett Street
City/State : Brookline, MA
Weather : Rain

File Name : 80450006
Site Code : 80450006
Start Date : 10/11/2018
Page No : 1


Groups Printed- Cars - Trucks

Start Time	Bartlett Crescent From North			Bartlett St From East			School From South			Bartlett St From West			Int. Total
	Left	Thru	Right	Left	Thru	Right	Left	Thru	Right	Left	Thru	Right	
01:00 PM	0	0	2	0	7	0	0	0	0	0	0	0	9
01:15 PM	0	0	6	0	1	0	0	0	0	0	0	0	7
01:30 PM	0	0	3	0	3	0	2	0	0	0	0	0	8
01:45 PM	0	0	2	0	4	0	1	0	0	0	0	0	7
Total	0	0	13	0	15	0	3	0	0	0	0	0	31
02:00 PM	0	3	2	0	13	1	1	0	0	0	0	0	20
02:15 PM	0	2	6	1	9	0	2	0	0	0	0	0	20
02:30 PM	0	0	10	0	34	0	8	0	0	0	0	0	52
02:45 PM	0	2	1	2	13	0	9	0	0	0	0	0	27
Total	0	7	19	3	69	1	20	0	0	0	0	0	119
03:00 PM	0	0	1	2	14	0	8	0	0	0	0	0	25
03:15 PM	0	0	2	1	10	0	5	0	0	0	0	0	18
03:30 PM	0	1	1	2	6	0	4	0	0	0	0	0	14
03:45 PM	0	1	3	2	10	0	8	0	0	0	0	0	24
Total	0	2	7	7	40	0	25	0	0	0	0	0	81
04:00 PM	0	1	2	3	8	0	7	0	0	0	0	0	21

Accurate Counts
978-664-2565

N/S Street : School / Bartlett Crescent
E/W Street: Bartlett Street
City/State : Brookline, MA
Weather : Rain

File Name : 80450006
Site Code : 80450006
Start Date : 10/11/2018
Page No : 4



Peak Hour Analysis From 01:00 PM to 04:45 PM - Peak 1 of 1

Peak Hour for Each Approach Begins at:

	02:00 PM				02:30 PM				02:30 PM				01:00 PM			
+0 mins.	0	3	2	5	0	34	0	34	8	0	0	8	0	0	0	0
+15 mins.	0	2	6	8	2	13	0	15	9	0	0	9	0	0	0	0
+30 mins.	0	0	10	10	2	14	0	16	8	0	0	8	0	0	0	0
+45 mins.	0	2	1	3	1	10	0	11	5	0	0	5	0	0	0	0
Total Volume	0	7	19	26	5	71	0	76	30	0	0	30	0	0	0	0

Accurate Counts
978-664-2565

N/S Street : School / Bartlett Crescent
E/W Street: Bartlett Street
City/State : Brookline, MA
Weather : Rain

File Name : 80450006
Site Code : 80450006
Start Date : 10/11/2018
Page No : 1

Start Time	Bartlett Crescent From North				Bartlett St From East				School From South				Bartlett St From West				Exclu. Total	Inclu. Total	Int. Total
	Left	Thru	Right	Peds	Left	Thru	Right	Peds	Left	Thru	Right	Peds	Left	Thru	Right	Peds			
01:00 PM	0	0	0	0	0	0	0	2	0	0	0	0	0	0	0	0	2	0	2
01:15 PM	1	0	0	0	0	1	0	2	0	0	0	1	0	0	0	1	4	2	6
01:30 PM	0	0	0	0	0	0	0	1	0	0	0	2	0	0	0	1	4	0	4
01:45 PM	0	0	0	0	0	0	0	0	0	0	0	2	0	0	0	0	2	0	2
Total	1	0	0	0	0	1	0	5	0	0	0	5	0	0	0	2	12	2	14
02:00 PM	0	0	0	0	0	0	0	1	0	0	0	0	1	0	0	0	1	1	2
02:15 PM	0	0	0	0	0	0	0	7	0	0	1	13	0	0	0	0	20	1	21
02:30 PM	1	0	0	1	0	0	0	11	0	0	0	15	0	0	1	2	29	2	31
02:45 PM	0	0	0	3	0	0	0	4	0	0	0	3	0	0	0	1	11	0	11
Total	1	0	0	4	0	0	0	23	0	0	1	31	1	0	1	3	61	4	65
03:00 PM	0	0	0	0	0	0	0	2	0	0	0	3	0	0	0	2	7	0	7
03:15 PM	0	0	0	0	0	0	0	1	0	0	0	1	0	0	0	0	2	0	2
03:30 PM	0	0	0	3	0	0	0	3	0	0	0	2	0	0	0	1	9	0	9
03:45 PM	0	0	0	3	0	0	0	2	0	0	0	1	0	0	0	0	6	0	6
Total	0	0	0	6	0	0	0	8	0	0	0	7	0	0	0	3	24	0	24
04:00 PM	0	0	0	0	0	0	0	2	0	0	0	0	0	0	0	1	3	0	3
04:15 PM	0	0	0	0	0	1	0	0	0	0	0	2	0	0	0	0	2	1	3

Accurate Counts
978-864-2565

N/S Street : School / Bartlett Crescent
E/W Street: Bartlett Street
City/State : Brookline, MA
Weather : Rain

File Name : 80450006
Site Code : 80450006
Start Date : 10/11/2018
Page No : 2

Start Time	Bartlett Crescent From North				Bartlett St From East				School From South				Bartlett St From West				Exclu. Total	Inclu. Total	Int. Total
	Left	Thru	Right	Peds	Left	Thru	Right	Peds	Left	Thru	Right	Peds	Left	Thru	Right	Peds			
04:30 PM	0	0	0	0	0	0	0	5	0	0	0	1	0	0	0	1	7	0	7
04:45 PM	0	0	0	0	0	0	0	1	0	0	0	1	0	0	0	0	2	0	2
Total	0	0	0	0	0	1	0	8	0	0	0	4	0	0	0	2	14	1	15
Grand Total	2	0	0	10	0	2	0	44	0	0	1	47	1	0	1	10	111	7	118
Apprch %	100	0	0		0	100	0		0	0	100		50	0	50				
Total %	28.6	0	0		0	28.6	0		0	0	14.3		14.3	0	14.3		94.1	5.9	

Accurate Counts
978-664-2565

N/S Street : School / Bartlett Crescent
E/W Street: Bartlett Street
City/State : Brookline, MA
Weather : Rain

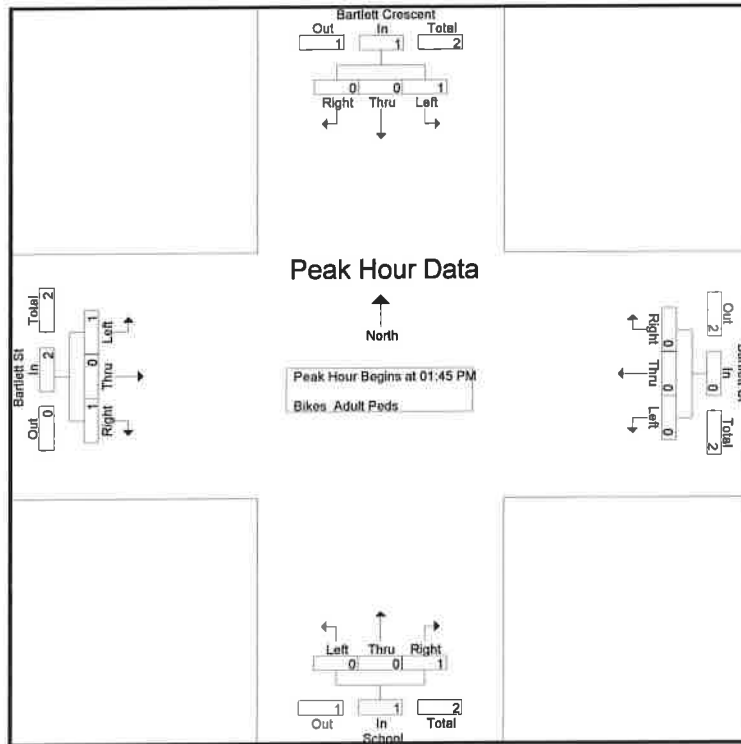
File Name : 80450006
Site Code : 80450006
Start Date : 10/11/2018
Page No : 3

Start Time	Bartlett Crescent From North				Bartlett St From East				School From South				Bartlett St From West				Int. Total
	Left	Thru	Right	App. Total	Left	Thru	Right	App. Total	Left	Thru	Right	App. Total	Left	Thru	Right	App. Total	
Peak Hour Analysis From 01:00 PM to 04:45 PM - Peak 1 of 1																	
Peak Hour for Entire Intersection Begins at 01:45 PM																	
01:45 PM	0	0	0	0	0	0	0	0	0	0	0	0	0	0	0	0	0
02:00 PM	0	0	0	0	0	0	0	0	0	0	0	0	1	0	0	1	1
02:15 PM	0	0	0	0	0	0	0	0	0	0	1	1	0	0	0	0	1
02:30 PM	1	0	0	1	0	0	0	0	0	0	0	0	0	0	1	1	2
Total Volume	1	0	0	1	0	0	0	0	0	0	1	1	1	0	1	2	4
% App. Total	100	0	0		0	0	0		0	0	100		50	0	50		
PHF	.250	.000	.000	.250	.000	.000	.000	.000	.000	.000	.250	.250	.250	.000	.250	.500	.500

Accurate Counts
978-864-2565

N/S Street : School / Bartlett Crescent
E/W Street: Bartlett Street
City/State : Brookline, MA
Weather : Rain

File Name : 80450006
Site Code : 80450006
Start Date : 10/11/2018
Page No : 4



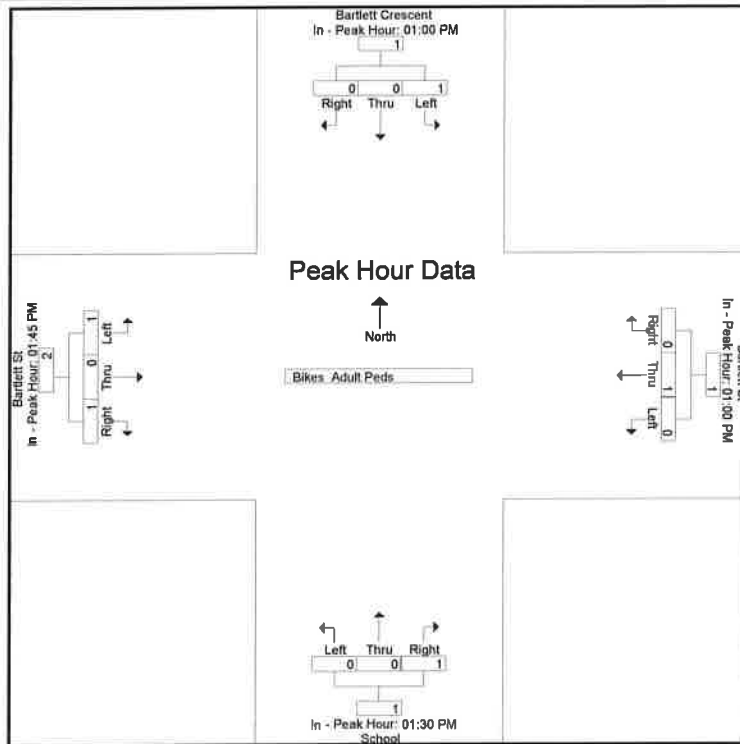
Peak Hour Analysis From 01:00 PM to 04:45 PM - Peak 1 of 1

Peak Hour for Each Approach Begins at:

	01:00 PM				01:00 PM				01:30 PM				01:45 PM			
+0 mins.	0	0	0	0	0	0	0	0	0	0	0	0	0	0	0	0
+15 mins.	1	0	0	1	0	1	0	1	0	0	0	0	1	0	0	1
+30 mins.	0	0	0	0	0	0	0	0	0	0	0	0	0	0	0	0
+45 mins.	0	0	0	0	0	0	0	0	0	0	1	1	0	0	1	1
Total Volume	1	0	0	1	0	1	0	1	0	0	1	1	1	0	1	2

Accurate Counts
978-664-2565

% App. Total	100	0	0	0	100	0	0	0	0	0	100	50	0	50		
PHF	.250	.000	.000	.250	.000	.250	.000	.250	.000	.000	.250	.250	.250	.000	.250	.500



Accurate Counts
978-664-2565

N/S Street : School / Bartlett Crescent
E/W Street: Bartlett Street
City/State : Brookline, MA
Weather : Rain

File Name : 80450006
Site Code : 80450006
Start Date : 10/11/2018
Page No : 1

Groups Printed- Children

Start Time	Bartlett Crescent From North		Bartlett St From East		School From South		Bartlett St From West		Int. Total
	Peds		Peds		Peds		Peds		
01:00 PM	0		0		0		0		0
01:15 PM	0		0		0		0		0
01:30 PM	0		0		0		0		0
01:45 PM	0		0		0		0		0
Total	0		0		0		0		0
02:00 PM	0		0		0		0		0
02:15 PM	0		0		4		0		4
02:30 PM	1		9		12		0		22
02:45 PM	2		3		2		0		7
Total	3		12		18		0		33
03:00 PM	0		0		0		0		0
03:15 PM	0		0		0		0		0
03:30 PM	0		0		0		0		0
03:45 PM	0		0		0		0		0
Total	0		0		0		0		0
04:00 PM	0		2		0		0		2

Accurate Counts
978-664-2565

N/S Street : School / Bartlett Crescent
E/W Street: Bartlett Street
City/State : Brookline, MA
Weather : Rain

File Name : 80450006
Site Code : 80450006
Start Date : 10/11/2018
Page No : 2

Groups Printed- Children

Start Time	Bartlett Crescent From North		Bartlett St From East		School From South		Bartlett St From West		Int. Total
	Peds		Peds		Peds		Peds		
04:15 PM	0		0		0		0		0
04:30 PM	0		3		0		0		3
04:45 PM	0		0		0		0		0
Total	0		5		0		0		5
Grand Total	3		17		18		0		38
Apprch %	100		100		100		0		
Total %	7.9		44.7		47.4		0		

Accurate Counts
978-664-2565

N/S Street : School / Bartlett Crescent
E/W Street: Bartlett Street
City/State : Brookline, MA
Weather : Rain

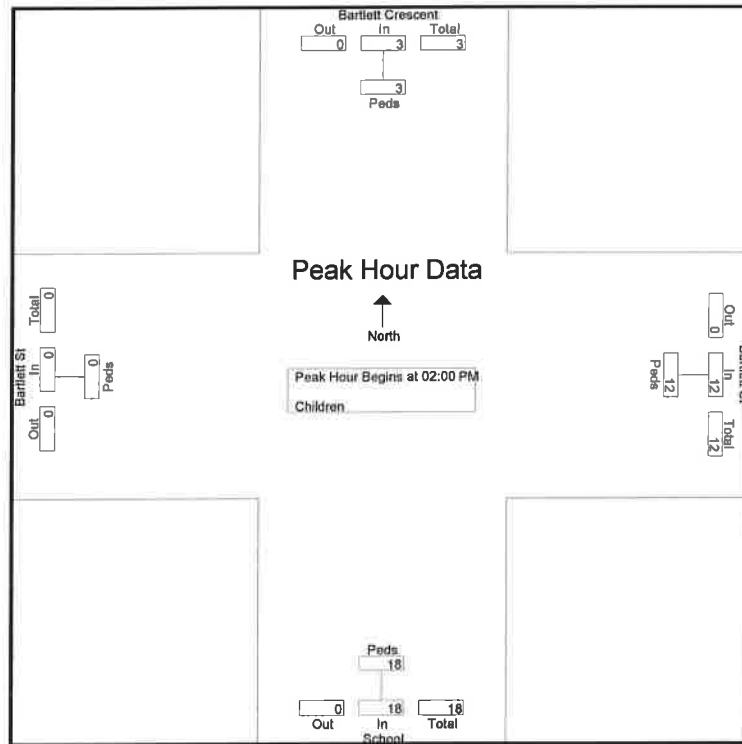
File Name : 80450006
Site Code : 80450006
Start Date : 10/11/2018
Page No : 3

Start Time	Bartlett Crescent From North		Bartlett St From East		School From South		Bartlett St From West		Int. Total
	Peds	App. Total	Peds	App. Total	Peds	App. Total	Peds	App. Total	
Peak Hour Analysis From 01:00 PM to 04:45 PM - Peak 1 of 1									
Peak Hour for Entire Intersection Begins at 02:00 PM									
02:00 PM	0	0	0	0	0	0	0	0	0
02:15 PM	0	0	0	0	4	4	0	0	4
02:30 PM	1	1	9	9	12	12	0	0	22
02:45 PM	2	2	3	3	2	2	0	0	7
Total Volume	3	3	12	12	18	18	0	0	33
% App. Total	100		100		100		0		
PHF	.375	.375	.333	.333	.375	.375	.000	.000	.375

Accurate Counts
978-664-2565

N/S Street : School / Bartlett Crescent
E/W Street: Bartlett Street
City/State : Brookline, MA
Weather : Rain

File Name : 80450006
Site Code : 80450006
Start Date : 10/11/2018
Page No : 4



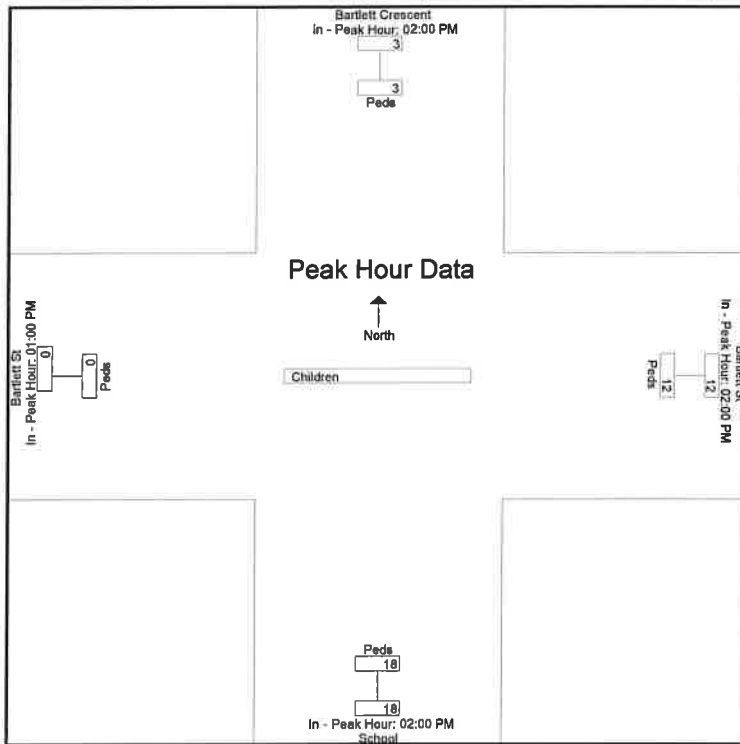
Peak Hour Analysis From 01:00 PM to 04:45 PM - Peak 1 of 1

Peak Hour for Each Approach Begins at:

	02:00 PM		02:00 PM		02:00 PM		01:00 PM	
+0 mins.	0	0	0	0	0	0	0	0
+15 mins.	0	0	0	0	4	4	0	0
+30 mins.	1	1	9	9	12	12	0	0
+45 mins.	2	2	3	3	2	2	0	0
Total Volume	3	3	12	12	18	18	0	0

Accurate Counts
978-864-2565

% App. Total	100	100	100	0
PHF	.375	.375	.333	.375



File Name: C:\Users\frontain\Desktop\VAI TMC 2180450007.ppd

Start Date: 10/11/2018

Start Time: 7:00:00 AM

Site Code: 80450007

Comment 1: N/S Street : Washington Street

Comment 2: E/W Street: Bartlett Street

Comment 3: City/State : Brookline, MA

Comment 4: Weather : Cloudy

Start Time	Washington St From North			Bartlett St From East			Washington St From South			Washington St		
	Thru	Left	Peds	Right	Left	Peds	Right	Thru	Peds	Washington St	Bartlett St From East	Washington St
07:30 AM	118	0	0	0	9	11	0	0	91	0	20	91
07:45 AM	111	0	0	0	18	16	0	0	85	0	34	85
08:00 AM	110	0	0	0	27	29	0	0	113	0	56	113
08:15 AM	108	0	0	0	4	9	0	0	118	0	13	118
No Build	447	0	0	0	58	65	0	0	407	0	123	407
Trucks	479	0	0	0	62	70	0	0	436	0		
Truck %	2.5%				0.0%	0.0%			2.9%		0.55	0.86
PHF	0.95				0.54	0.56			0.86			
02:00 PM	93	0	0	0	8	9	0	0	95	0	17	95
02:15 PM	100	0	0	0	9	8	0	0	94	0	17	94
02:30 PM	81	0	0	0	19	37	0	0	113	0	56	113
02:45 PM	93	0	0	0	16	9	0	0	92	0	25	92
No Build	367	0	0	0	52	63	0	0	394	0	115	394
Trucks	393	0	0	0	56	68	0	0	422	0		
Truck %	1.9%				0.0%	6.3%			2.0%		0.51	0.87
PHF	0.92				0.68	0.43			0.87			

File Name: C:\Users\sfountain\Desktop\VAI TMC 2\80450007.ppd

Start Date: 10/11/2018

Start Time: 7:00:00 AM

Site Code: 80450007

Comment 1: N/S Street : Washington Street

Comment 2: E/W Street: Bartlett Street

Comment 3: City/State : Brookline, MA

Comment 4: Weather : Cloudy

Start Time	Washington St From North			Bartlett St From East			Washington St From South		
	Thru	Left	Peds	Right	Left	Peds	Right	Thru	Peds
07:30 AM	3	0	0	0	0	7	0	0	3
07:45 AM	4	0	0	0	1	17	0	2	22
08:00 AM	1	0	0	0	1	15	0	1	6
08:15 AM	5	0	0	0	1	17	0	0	5
	13 ✓	0	0	0	3 ✓	56 ✓	0	3 ✓	36 ✓
02:00 PM	0	0	0	0	0	3	1	1	2
02:15 PM	0	0	0	0	0	15	0	0	2
02:30 PM	0	0	0	0	0	20	0	2	7
02:45 PM	0	0	0	0	0	9	0	1	4
	0	0	0	0	0	47 ✓	1 ✓	4 ✓	15 ✓

Accurate Counts
978-664-2565

N/S Street : Washington Street
E/W Street: Bartlett Street
City/State : Brookline, MA
Weather : Cloudy

File Name : 80450007
Site Code : 80450007
Start Date : 10/11/2018
Page No : 1

Groups Printed- Cars - Trucks

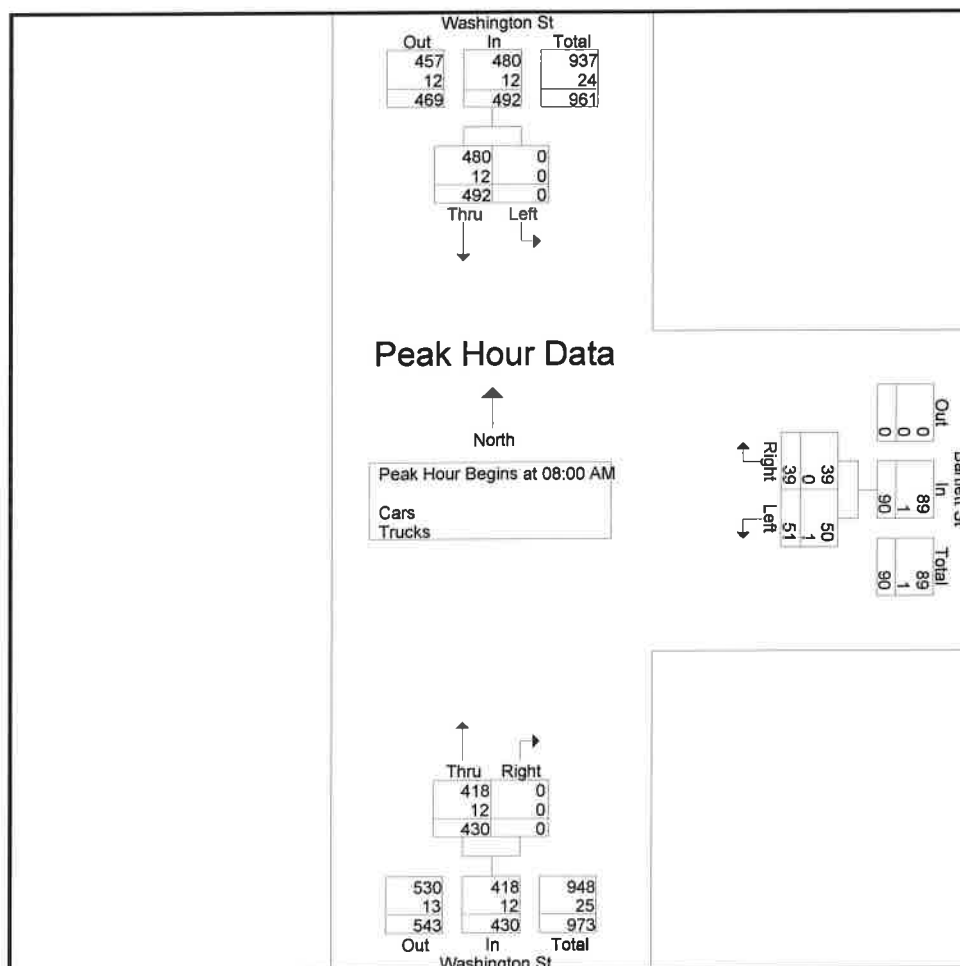
Start Time	Washington St From North		Bartlett St From East		Washington St From South		Int. Total
	Left	Thru	Left	Right	Thru	Right	
07:00 AM	0	118	7	3	71	0	199
07:15 AM	0	115	10	4	88	0	217
07:30 AM	0	118	11	9	91	0	229
07:45 AM	0	111	16	18	85	0	230
Total	0	462	44	34	335	0	875
08:00 AM	0	110	29	27	113	0	279
08:15 AM	0	108	9	4	118	0	239
08:30 AM	0	141	9	4	99	0	253
08:45 AM	0	133	4	4	100	0	241
Total	0	492	51	39	430	0	1012
Grand Total	0	954	95	73	765	0	1887
Apprch %	0	100	56.5	43.5	100	0	
Total %	0	50.6	5	3.9	40.5	0	
Cars	0	928	93	73	744	0	1838
% Cars	0	97.3	97.9	100	97.3	0	97.4
Trucks	0	26	2	0	21	0	49
% Trucks	0	2.7	2.1	0	2.7	0	2.6

Accurate Counts
978-664-2565

N/S Street : Washington Street
E/W Street: Bartlett Street
City/State : Brookline, MA
Weather : Cloudy

File Name : 80450007
Site Code : 80450007
Start Date : 10/11/2018
Page No : 2

Start Time	Washington St From North			Bartlett St From East			Washington St From South			Int. Total
	Left	Thru	App. Total	Left	Right	App. Total	Thru	Right	App. Total	
Peak Hour Analysis From 07:00 AM to 08:45 AM - Peak 1 of 1										
Peak Hour for Entire Intersection Begins at 08:00 AM										
08:00 AM	0	110	110	29	27	56	113	0	113	279
08:15 AM	0	108	108	9	4	13	118	0	118	239
08:30 AM	0	141	141	9	4	13	99	0	99	253
08:45 AM	0	133	133	4	4	8	100	0	100	241
Total Volume	0	492	492	51	39	90	430	0	430	1012
% App. Total	0	100		56.7	43.3		100	0		
PHF	.000	.872	.872	.440	.361	.402	.911	.000	.911	.907
Cars	0	480	480	50	39	89	418	0	418	987
% Cars	0	97.6	97.6	98.0	100	98.9	97.2	0	97.2	97.5
Trucks	0	12	12	1	0	1	12	0	12	25
% Trucks	0	2.4	2.4	2.0	0	1.1	2.8	0	2.8	2.5



Accurate Counts

978-664-2565

N/S Street : Washington Street
 E/W Street: Bartlett Street
 City/State : Brookline, MA
 Weather : Cloudy

File Name : 80450007
 Site Code : 80450007
 Start Date : 10/11/2018
 Page No : 10

Groups Printed- Bikes Peds

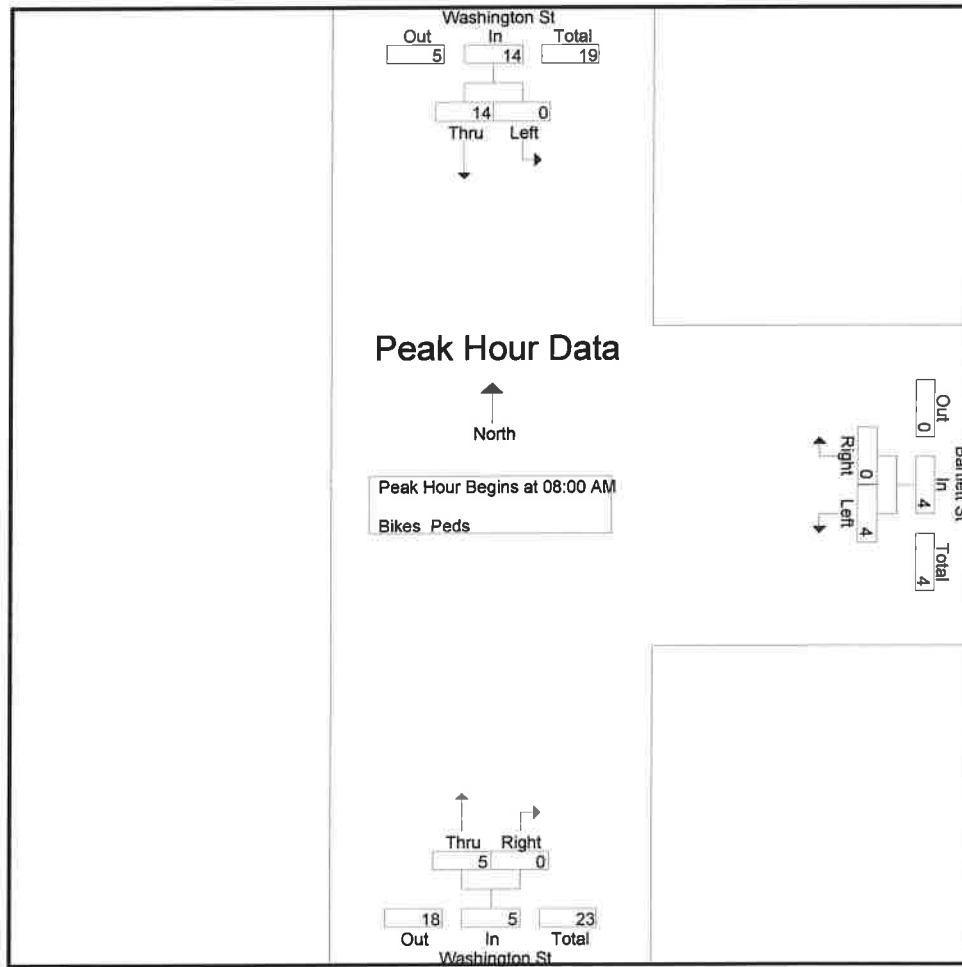
Start Time	Washington St From North			Bartlett St From East			Washington St From South			Exclu. Total	Inclu. Total	Int. Total
	Left	Thru	Peds	Left	Right	Peds	Thru	Right	Peds			
07:00 AM	0	3	0	0	0	9	1	0	2	11	4	15
07:15 AM	0	3	0	0	0	11	1	0	2	13	4	17
07:30 AM	0	3	0	0	0	7	0	0	3	10	3	13
07:45 AM	0	4	0	1	0	17	2	0	22	39	7	46
Total	0	13	0	1	0	44	4	0	29	73	18	91
08:00 AM	0	1	0	1	0	15	1	0	6	21	3	24
08:15 AM	0	5	0	1	0	17	0	0	5	22	6	28
08:30 AM	0	4	0	1	0	12	1	0	2	14	6	20
08:45 AM	0	4	0	1	0	11	3	0	2	13	8	21
Total	0	14	0	4	0	55	5	0	15	70	23	93
Grand Total	0	27	0	5	0	99	9	0	44	143	41	184
Apprch %	0	100		100	0		100	0				
Total %	0	65.9		12.2	0		22	0		77.7	22.3	

Accurate Counts
978-664-2565

N/S Street : Washington Street
E/W Street: Bartlett Street
City/State : Brookline, MA
Weather : Cloudy

File Name : 80450007
Site Code : 80450007
Start Date : 10/11/2018
Page No : 11

Start Time	Washington St From North			Bartlett St From East			Washington St From South			Int. Total
	Left	Thru	App. Total	Left	Right	App. Total	Thru	Right	App. Total	
Peak Hour Analysis From 07:00 AM to 08:45 AM - Peak 1 of 1										
Peak Hour for Entire Intersection Begins at 08:00 AM										
08:00 AM	0	1	1	1	0	1	1	0	1	3
08:15 AM	0	5	5	1	0	1	0	0	0	6
08:30 AM	0	4	4	1	0	1	1	0	1	6
08:45 AM	0	4	4	1	0	1	3	0	3	8
Total Volume	0	14	14	4	0	4	5	0	5	23
% App. Total	0	100		100	0		100	0		
PHF	.000	.700	.700	1.00	.000	1.00	.417	.000	.417	.719



Accurate Counts
978-664-2565

N/S Street : Washington Street
E/W Street: Bartlett Street
City/State : Brookline, MA
Weather : Cloudy

File Name : 80450007
Site Code : 80450007
Start Date : 10/11/2018
Page No : 1

Groups Printed- Cars - Trucks


Start Time	Washington St From North		Bartlett St From East		Washington St From South		Int. Total
	Left	Thru	Left	Right	Thru	Right	
01:00 PM	0	83	6	5	71	0	165
01:15 PM	0	90	3	5	90	0	188
01:30 PM	0	93	5	4	86	0	188
01:45 PM	0	84	3	3	89	0	179
Total	0	350	17	17	336	0	720
02:00 PM	0	93	9	8	95	0	205
02:15 PM	0	100	8	9	94	0	211
02:30 PM	0	81	37	19	113	0	250
02:45 PM	0	93	9	16	92	0	210
Total	0	367	63	52	394	0	876
03:00 PM	0	79	10	11	108	0	208
03:15 PM	0	100	7	10	125	0	242
03:30 PM	0	102	8	7	106	0	223
03:45 PM	0	127	10	7	95	0	239
Total	0	408	35	35	434	0	912
04:00 PM	0	108	13	8	95	0	224
04:15 PM	0	110	9	6	102	0	227
04:30 PM	0	115	12	8	105	0	240
04:45 PM	0	124	11	11	120	0	266
Total	0	457	45	33	422	0	957
Grand Total	0	1582	160	137	1586	0	3465
Apprch %	0	100	53.9	46.1	100	0	
Total %	0	45.7	4.6	4	45.8	0	
Cars	0	1553	154	137	1560	0	3404
% Cars	0	98.2	96.2	100	98.4	0	98.2
Trucks	0	29	6	0	26	0	61
% Trucks	0	1.8	3.8	0	1.6	0	1.8

Accurate Counts
978-664-2565

N/S Street : Washington Street
E/W Street: Bartlett Street
City/State : Brookline, MA
Weather : Cloudy

File Name : 80450007
Site Code : 80450007
Start Date : 10/11/2018
Page No : 2

Start Time	Washington St From North			Bartlett St From East			Washington St From South			Int. Total
	Left	Thru	App. Total	Left	Right	App. Total	Thru	Right	App. Total	
Peak Hour Analysis From 01:00 PM to 04:45 PM - Peak 1 of 1										
Peak Hour for Entire Intersection Begins at 04:00 PM										
04:00 PM	0	108	108	13	8	21	95	0	95	224
04:15 PM	0	110	110	9	6	15	102	0	102	227
04:30 PM	0	115	115	12	8	20	105	0	105	240
04:45 PM	0	124	124	11	11	22	120	0	120	266
Total Volume	0	457	457	45	33	78	422	0	422	957
% App. Total	0	100		57.7	42.3		100	0		
PHF	.000	.921	.921	.865	.750	.886	.879	.000	.879	.899
Cars	0	449	449	44	33	77	416	0	416	942
% Cars	0	98.2	98.2	97.8	100	98.7	98.6	0	98.6	98.4
Trucks	0	8	8	1	0	1	6	0	6	15
% Trucks	0	1.8	1.8	2.2	0	1.3	1.4	0	1.4	1.6



Accurate Counts

978-664-2565

N/S Street : Washington Street
 E/W Street: Bartlett Street
 City/State : Brookline, MA
 Weather : Cloudy

File Name : 80450007
 Site Code : 80450007
 Start Date : 10/11/2018
 Page No : 10

Groups Printed- Bikes Peds

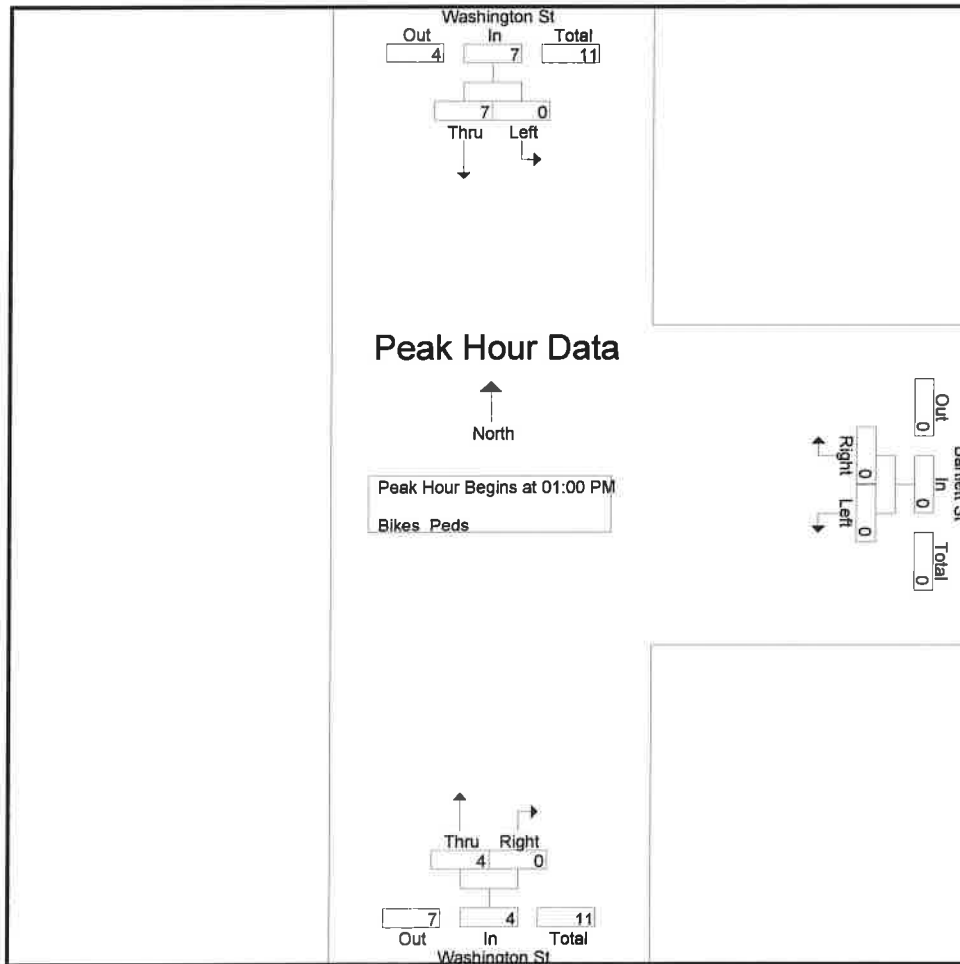
Start Time	Washington St From North			Bartlett St From East			Washington St From South			Exclu. Total	Inclu. Total	Int. Total
	Left	Thru	Peds	Left	Right	Peds	Thru	Right	Peds			
01:00 PM	0	4	0	0	0	12	0	0	2	14	4	18
01:15 PM	0	1	0	0	0	6	0	0	2	8	1	9
01:30 PM	0	0	0	0	0	8	2	0	2	10	2	12
01:45 PM	0	2	0	0	0	7	2	0	1	8	4	12
Total	0	7	0	0	0	33	4	0	7	40	11	51
02:00 PM	0	0	0	0	0	3	1	1	2	5	2	7
02:15 PM	0	0	0	0	0	15	0	0	2	17	0	17
02:30 PM	0	0	0	0	0	20	2	0	7	27	2	29
02:45 PM	0	0	0	0	0	9	1	0	4	13	1	14
Total	0	0	0	0	0	47	4	1	15	62	5	67
03:00 PM	0	1	0	0	0	5	1	0	3	8	2	10
03:15 PM	0	0	0	0	0	5	1	0	1	6	1	7
03:30 PM	0	1	0	0	0	10	0	0	1	11	1	12
03:45 PM	0	0	0	0	0	5	1	0	2	7	1	8
Total	0	2	0	0	0	25	3	0	7	32	5	37
04:00 PM	0	1	0	0	0	11	1	0	3	14	2	16
04:15 PM	0	0	0	0	1	6	1	0	0	6	2	8
04:30 PM	0	0	0	0	0	2	1	0	2	4	1	5
04:45 PM	0	1	0	0	0	5	2	0	2	7	3	10
Total	0	2	0	0	1	24	5	0	7	31	8	39
Grand Total	0	11	0	0	1	129	16	1	36	165	29	194
Apprch %	0	100		0	100		94.1	5.9				
Total %	0	37.9		0	3.4		55.2	3.4		85.1	14.9	

Accurate Counts
978-664-2565

N/S Street : Washington Street
E/W Street: Bartlett Street
City/State : Brookline, MA
Weather : Cloudy

File Name : 80450007
Site Code : 80450007
Start Date : 10/11/2018
Page No : 11

Start Time	Washington St From North			Bartlett St From East			Washington St From South			Int. Total
	Left	Thru	App. Total	Left	Right	App. Total	Thru	Right	App. Total	
Peak Hour Analysis From 01:00 PM to 04:45 PM - Peak 1 of 1										
Peak Hour for Entire Intersection Begins at 01:00 PM										
01:00 PM	0	4	4	0	0	0	0	0	0	4
01:15 PM	0	1	1	0	0	0	0	0	0	1
01:30 PM	0	0	0	0	0	0	2	0	2	2
01:45 PM	0	2	2	0	0	0	2	0	2	4
Total Volume	0	7	7	0	0	0	4	0	4	11
% App. Total	0	100		0	0		100	0		
PHF	.000	.438	.438	.000	.000	.000	.500	.000	.500	.688



File Name: C:\Users\frontain\Desktop\VAI TMC 2180450008.ppd

Start Date: 10/11/2018

Start Time: 7:00:00 AM

Site Code: 80450008

Comment 1: N/S Street : Washington Street

Comment 2: E/W Street: School Pking / Salsisbury Rd

Comment 3: City/State : Brookline, MA

Comment 4: Weather : Cloudy

Start Time	Washington St			School Pking			Washington St			Salsisbury Rd			Washington St			School Pking			Washington St			Salsisbury Rd			
	Right	Thru	Left	Right	Thru	Left	Right	Thru	Left	Right	Thru	Left	Right	Thru	Left	Right	Thru	Left	Right	Thru	Left	Right	Thru	Left	
07:30 AM	0	122	2	0	0	1	0	10	94	1	0	0	0	9	0	0	0	0	0	0	0	0	0	0	0
07:45 AM	0	126	3	0	0	1	0	3	89	1	0	0	0	14	1	6	0	0	0	0	0	0	0	0	0
08:00 AM	0	154	1	0	0	1	0	3	106	3	0	0	0	13	0	1	0	0	0	0	0	0	0	0	0
08:15 AM	2	115	0	0	0	0	0	0	111	2	0	0	0	16	0	5	0	0	0	0	0	0	0	0	0
	2	517	6	0	2	2	0	16	400	7	0	0	0	52	1	12	0	0	0	0	0	0	0	0	0
	2	554	6	0	2	2	0	17	429	8	0	0	0	56	1	13	0	0	0	0	0	0	0	0	0
No Build	0	12	0	0	0	0	0	0	12	0	0	0	0	0	0	0	0	0	0	0	0	0	0	0	0
Trucks	0.0%	2.3%	0.0%	0.0%	0.0%	0.0%	0.0%	6.3%	3.0%	0.0%	0.0%	0.0%	0.0%	0.0%	0.0%	0.0%	0.0%	0.0%	0.0%	0.0%	0.0%	0.0%	0.0%	0.0%	0.0%
Truck %	0.25	0.84	0.50	0.25	0.0%	0.50	0.40	0.40	0.90	0.58	0.81	0.25	0.50	0.81	0.25	0.50	0.81	0.25	0.50	0.81	0.25	0.50	0.81	0.25	0.50
PHF	0.0%	0.84	0.50	0.25	0.0%	0.50	0.40	0.40	0.90	0.58	0.81	0.25	0.50	0.81	0.25	0.50	0.81	0.25	0.50	0.81	0.25	0.50	0.81	0.25	0.50
02:00 PM	0	99	1	0	0	1	0	0	100	5	0	0	0	4	0	0	0	0	0	0	0	0	0	0	0
02:15 PM	2	101	0	0	0	0	0	1	96	5	0	0	2	4	0	2	0	0	0	0	0	0	0	0	0
02:30 PM	1	111	0	0	0	5	0	4	101	4	0	0	0	4	0	1	0	0	0	0	0	0	0	0	0
02:45 PM	0	107	0	0	2	1	2	1	91	0	0	0	0	7	1	1	0	0	0	0	0	0	0	0	0
	3	418	1	0	4	1	8	0	388	14	0	0	0	19	1	4	0	0	0	0	0	0	0	0	0
	3	448	1	0	4	9	0	6	418	15	0	0	0	20	1	4	0	0	0	0	0	0	0	0	0
No Build	0	7	0	0	0	0	0	0	7	0	0	0	0	0	0	0	0	0	0	0	0	0	0	0	0
Trucks	0.0%	1.7%	0.0%	0.0%	0.0%	0.0%	0.0%	0.0%	1.8%	0.0%	0.0%	0.0%	0.0%	0.0%	0.0%	0.0%	0.0%	0.0%	0.0%	0.0%	0.0%	0.0%	0.0%	0.0%	0.0%
Truck %	0.38	0.94	0.25	0.50	0.0%	0.40	0.38	0.38	0.96	0.70	0.68	0.25	0.50	0.68	0.25	0.50	0.68	0.25	0.50	0.68	0.25	0.50	0.68	0.25	0.50
PHF	0.0%	0.84	0.50	0.25	0.0%	0.50	0.40	0.40	0.90	0.58	0.81	0.25	0.50	0.81	0.25	0.50	0.81	0.25	0.50	0.81	0.25	0.50	0.81	0.25	0.50

Phf by approach

Washington St From North	100
School Pking From East	103
Washington St From South	112
Salsisbury Rd From West	107
Washington St From South	422
Salsisbury Rd From West	408
Washington St From North	0.94
School Pking From East	0.46
Washington St From South	0.94
Salsisbury Rd From West	0.00

Phf by approach

Washington St From North	100
School Pking From East	103
Washington St From South	112
Salsisbury Rd From West	107
Washington St From South	422
Salsisbury Rd From West	408
Washington St From North	0.94
School Pking From East	0.46
Washington St From South	0.94
Salsisbury Rd From West	0.00

File Name: C:\Users\lfrontain\Desktop\VAI TMC 2\80450008.ppd
 Start Date: 10/11/2018
 Start Time: 7:00:00 AM
 Site Code: 80450008
 Comment 1: N/S Street : Washington Street
 Comment 2: EW Street: School Pking / Salsisbury Rd
 Comment 3: City/State : Brookline, MA
 Comment 4: Weather : Cloudy

Start Time	Washington St From North			School Pkng From East			Washington St From South			Salsisbury Rd From West				
	Right	Thru	Left	Right	Thru	Left	Right	Thru	Left	Right	Thru	Left	Peds	
07:30 AM	0	0	0	0	0	0	0	0	0	0	0	0	0	13
07:45 AM	0	0	0	0	0	0	0	0	0	0	0	0	0	72
08:00 AM	0	0	0	0	0	0	0	0	0	0	0	0	0	5
08:15 AM	0	0	0	0	0	0	0	0	0	0	0	0	0	2
	0	0	0	0	0	0	4	0	0	0	0	0	0	92
02:00 PM	0	0	0	0	0	0	0	0	0	0	0	0	0	0
02:15 PM	0	0	0	0	0	0	0	0	0	0	0	0	0	0
02:30 PM	0	0	0	0	0	0	15	0	0	0	0	0	0	46
02:45 PM	0	0	0	0	0	0	3	0	0	0	0	0	0	19
	0	0	0	0	0	0	18	0	0	0	0	0	0	65

Accurate Counts
978-664-2565

N/S Street : Washington Street
E/W Street: School Pking / Salsibury Rd
City/State : Brookline, MA
Weather : Cloudy

File Name : 80450008
Site Code : 80450008
Start Date : 10/11/2018
Page No : 1

Groups Printed- Cars - Trucks

Start Time	Washington St From North			School Pking From East			Washington St From South			Salisbury Rd From West			Int. Total
	Left	Thru	Right	Left	Thru	Right	Left	Thru	Right	Left	Thru	Right	
07:00 AM	0	126	1	0	0	0	1	70	3	1	0	2	204
07:15 AM	0	123	1	0	1	0	1	89	7	1	1	7	231
07:30 AM	2	122	0	1	0	0	1	94	10	0	0	9	239
07:45 AM	3	126	0	0	0	2	1	89	3	6	1	14	245
Total	5	497	2	1	1	2	4	342	23	8	2	32	919
08:00 AM	1	154	0	1	0	0	3	106	3	1	0	13	282
08:15 AM	0	115	2	0	0	0	2	111	0	5	0	16	251
08:30 AM	0	144	0	0	0	0	1	93	0	3	0	13	254
08:45 AM	1	146	0	0	0	0	2	103	1	0	0	9	262
Total	2	559	2	1	0	0	8	413	4	9	0	51	1049
Grand Total	7	1056	4	2	1	2	12	755	27	17	2	83	1968
Apprch %	0.7	99	0.4	40	20	40	1.5	95.1	3.4	16.7	2	81.4	
Total %	0.4	53.7	0.2	0.1	0.1	0.1	0.6	38.4	1.4	0.9	0.1	4.2	
Cars	7	1030	4	2	1	2	12	735	26	17	2	83	1921
% Cars	100	97.5	100	100	100	100	100	97.4	96.3	100	100	100	97.6
Trucks	0	26	0	0	0	0	0	20	1	0	0	0	47
% Trucks	0	2.5	0	0	0	0	0	2.6	3.7	0	0	0	2.4

Accurate Counts
978-664-2565

N/S Street : Washington Street
E/W Street: School Pking / Salisbury Rd
City/State : Brookline, MA
Weather : Cloudy

File Name : 80450008
Site Code : 80450008
Start Date : 10/11/2018
Page No : 2


Start Time	Washington St From North				School Pking From East				Washington St From South				Salisbury Rd From West				Int. Total
	Left	Thru	Right	App. Total	Left	Thru	Right	App. Total	Left	Thru	Right	App. Total	Left	Thru	Right	App. Total	
Peak Hour Analysis From 07:00 AM to 08:45 AM - Peak 1 of 1																	
Peak Hour for Entire Intersection Begins at 08:00 AM																	
08:00 AM	1	164	0	165	1	0	0	1	3	106	3	112	1	0	13	14	282
08:15 AM	0	115	2	117	0	0	0	0	2	111	0	113	5	0	16	21	251
08:30 AM	0	144	0	144	0	0	0	0	1	93	0	94	3	0	13	16	254
08:45 AM	1	146	0	147	0	0	0	0	2	103	1	106	0	0	9	9	262
Total Volume	2	559	2	563	1	0	0	1	8	413	4	425	9	0	51	60	1049
% App. Total	0.4	99.3	0.4		100	0	0		1.9	97.2	0.9		15	0	85		
PHF	.500	.907	.250	.908	.250	.000	.000	.250	.667	.930	.333	.940	.450	.000	.797	.714	.930
Cars	2	547	2	551	1	0	0	1	8	401	4	413	9	0	51	60	1025
% Cars	100	97.9	100	97.9	100	0	0	100	100	97.1	100	97.2	100	0	100	100	97.7
Trucks	0	12	0	12	0	0	0	0	0	12	0	12	0	0	0	0	24
% Trucks	0	2.1	0	2.1	0	0	0	0	0	2.9	0	2.8	0	0	0	0	2.3

Accurate Counts

978-664-2565

N/S Street : Washington Street
 E/W Street: School Pking / Salsbury Rd
 City/State : Brookline, MA
 Weather : Cloudy

File Name : 80450008
 Site Code : 80450008
 Start Date : 10/11/2018
 Page No : 3



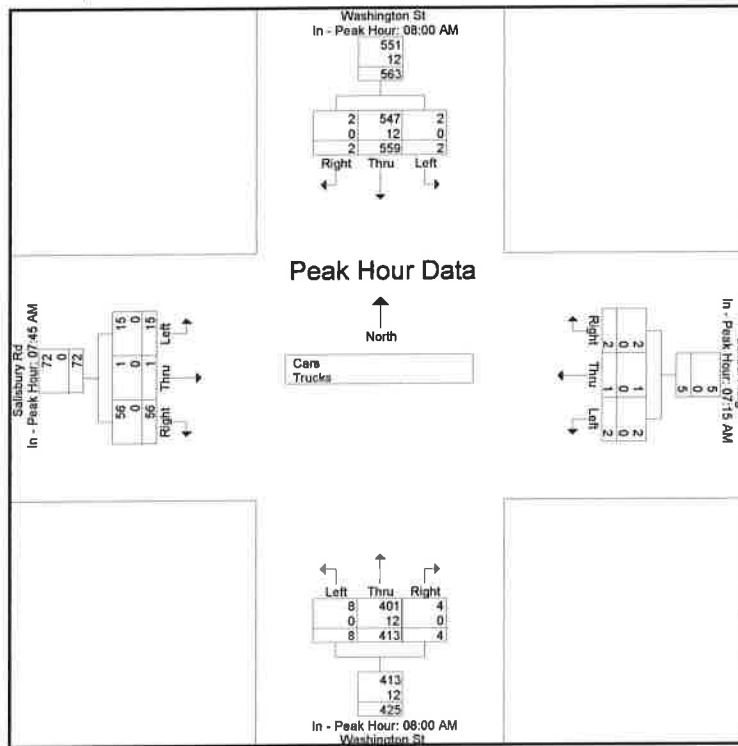
Peak Hour Analysis From 07:00 AM to 08:45 AM - Peak 1 of 1

Peak Hour for Each Approach Begins at:

	08:00 AM				07:15 AM				08:00 AM				07:45 AM			
+0 mins.	1	164	0	165	0	1	0	1	3	106	3	112	6	1	14	21
+15 mins.	0	115	2	117	1	0	0	1	2	111	0	113	1	0	13	14
+30 mins.	0	144	0	144	0	0	2	2	1	93	0	94	5	0	16	21
+45 mins.	1	146	0	147	1	0	0	1	2	103	1	106	3	0	13	16
Total Volume	2	559	2	563	2	1	2	5	8	413	4	425	15	1	56	72

Accurate Counts
978-664-2565

% App. Total	0.4	99.3	0.4		40	20	40		1.9	97.2	0.9		20.8	1.4	77.8	
PHF	.500	.907	.250	.908	.500	.250	.250	.625	.667	.930	.333	.940	.625	.250	.875	.857
Cars	2	547	2	551	2	1	2	5	8	401	4	413	15	1	56	72
% Cars	100	97.9	100	97.9	100	100	100	100	100	97.1	100	97.2	100	100	100	100
Trucks	0	12	0	12	0	0	0	0	0	12	0	12	0	0	0	0
% Trucks	0	2.1	0	2.1	0	0	0	0	0	2.9	0	2.8	0	0	0	0



Accurate Counts
978-664-2565

N/S Street : Washington Street
E/W Street: School Pking / Salisbury Rd
City/State : Brookline, MA
Weather : Cloudy

File Name : 80450008
Site Code : 80450008
Start Date : 10/11/2018
Page No : 1

Groups Printed- Bikes Adults

Start Time	Washington St From North				School Pking From East				Washington St From South				Salisbury Rd From West				Exclu. Total	Inclu. Total	Int. Total
	Left	Thru	Right	Peds	Left	Thru	Right	Peds	Left	Thru	Right	Peds	Left	Thru	Right	Peds			
07:00 AM	0	2	0	0	0	0	0	10	0	1	0	7	0	0	0	4	21	3	24
07:15 AM	0	2	0	0	0	0	0	10	0	1	0	4	0	0	2	3	17	5	22
07:30 AM	0	5	0	0	0	0	0	12	0	0	0	5	0	0	4	5	22	9	31
07:45 AM	0	7	0	0	1	0	0	10	0	4	0	31	0	1	5	7	48	18	66
Total	0	16	0	0	1	0	0	42	0	6	0	47	0	1	11	19	108	35	143
08:00 AM	0	5	0	0	0	0	0	27	0	1	0	27	0	0	2	8	62	8	70
08:15 AM	0	4	1	0	0	0	0	19	0	0	0	12	0	0	1	12	43	6	49
08:30 AM	0	4	0	0	0	0	0	13	1	1	0	1	0	0	0	8	22	6	28
08:45 AM	0	5	0	0	0	0	0	11	0	3	0	0	0	0	0	4	15	8	23
Total	0	18	1	0	0	0	0	70	1	5	0	40	0	0	3	32	142	28	170
Grand Total	0	34	1	0	1	0	0	112	1	11	0	87	0	1	14	51	250	63	313
Apprch %	0	97.1	2.9		100	0	0		8.3	91.7	0		0	6.7	93.3				
Total %	0	54	1.6		1.6	0	0		1.6	17.5	0		0	1.6	22.2		79.9	20.1	

Accurate Counts
978-864-2565

N/S Street : Washington Street
E/W Street: School Pking / Salisbury Rd
City/State : Brookline, MA
Weather : Cloudy

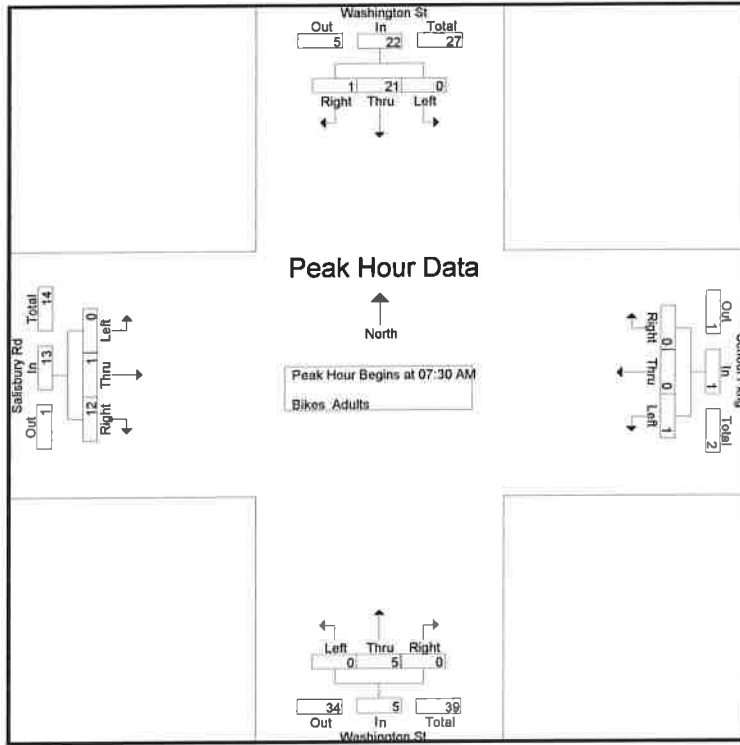
File Name : 80450008
Site Code : 80450008
Start Date : 10/11/2018
Page No : 2

Start Time	Washington St From North				School Pking From East				Washington St From South				Salisbury Rd From West				Int. Total
	Left	Thru	Right	App. Total	Left	Thru	Right	App. Total	Left	Thru	Right	App. Total	Left	Thru	Right	App. Total	
Peak Hour Analysis From 07:00 AM to 08:45 AM - Peak 1 of 1																	
Peak Hour for Entire Intersection Begins at 07:30 AM																	
07:30 AM	0	5	0	5	0	0	0	0	0	0	0	0	0	0	4	4	9
07:45 AM	0	7	0	7	1	0	0	1	0	4	0	4	0	1	5	6	18
08:00 AM	0	5	0	5	0	0	0	0	0	1	0	1	0	0	2	2	8
08:15 AM	0	4	1	5	0	0	0	0	0	0	0	0	0	0	1	1	6
Total Volume	0	21	1	22	1	0	0	1	0	5	0	5	0	1	12	13	41
% App. Total	0	95.5	4.5		100	0	0		0	100	0		0	7.7	92.3		
PHF	.000	.750	.250	.788	.250	.000	.000	.250	.000	.313	.000	.313	.000	.250	.800	.542	.589

Accurate Counts
978-864-2585

N/S Street : Washington Street
E/W Street: School Pking / Salsibury Rd
City/State : Brookline, MA
Weather : Cloudy

File Name : 80450008
Site Code : 80450008
Start Date : 10/11/2018
Page No : 3



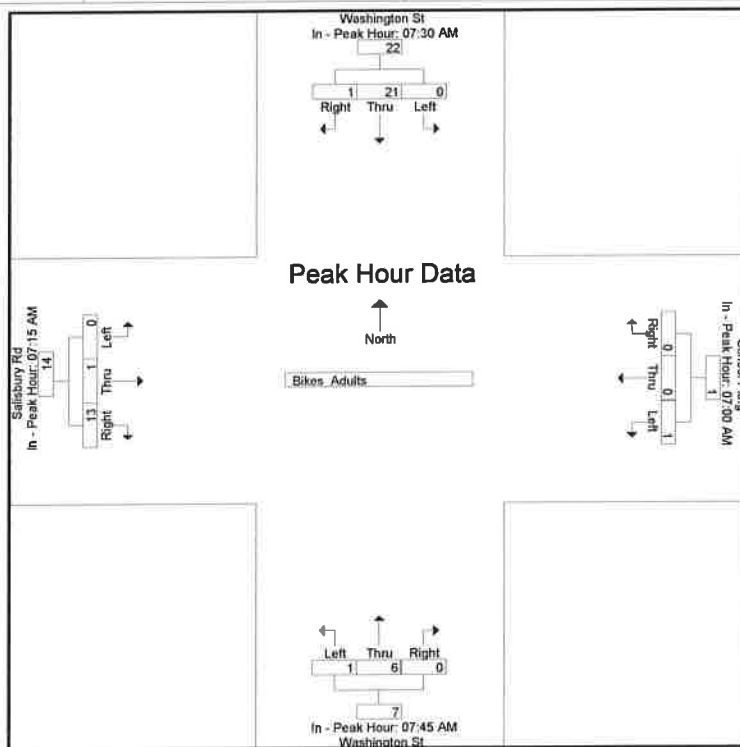
Peak Hour Analysis From 07:00 AM to 08:45 AM - Peak 1 of 1

Peak Hour for Each Approach Begins at:

	07:30 AM				07:00 AM				07:45 AM				07:15 AM			
+0 mins.	0	5	0	5	0	0	0	0	0	4	0	4	0	0	2	2
+15 mins.	0	7	0	7	0	0	0	0	0	1	0	1	0	0	4	4
+30 mins.	0	5	0	5	0	0	0	0	0	0	0	0	0	1	5	6
+45 mins.	0	4	1	5	1	0	0	1	1	1	0	2	0	0	2	2
Total Volume	0	21	1	22	1	0	0	1	1	6	0	7	0	1	13	14

Accurate Counts
978-864-2565

% App. Total	0	95.5	4.5	100	0	0	14.3	85.7	0	0	7.1	92.9		
PHF	.000	.750	.250	.786	.250	.000	.250	.375	.000	.438	.000	.250	.650	.583



Accurate Counts
978-664-2565

N/S Street : Washington Street
E/W Street: School Pking / Salsisbury Rd
City/State : Brookline, MA
Weather : Cloudy

File Name : 80450008
Site Code : 80450008
Start Date : 10/11/2018
Page No : 1

Start Time	Groups Printed- Children				Int. Total
	Washington St From North	School Pking From East	Washington St From South	Salisbury Rd From West	
	Peds	Peds	Peds	Peds	
07:00 AM	0	0	1	0	1
07:15 AM	0	0	4	0	4
07:30 AM	0	0	13	1	14
07:45 AM	0	4	72	6	82
Total	0	4	90	7	101
08:00 AM	0	0	5	0	5
08:15 AM	0	0	2	0	2
08:30 AM	0	0	0	0	0
08:45 AM	0	0	0	0	0
Total	0	0	7	0	7
Grand Total	0	4	97	7	108
Apprch %	0	100	100	100	
Total %	0	3.7	89.8	6.5	

Accurate Counts

978-664-2565

N/S Street : Washington Street
 E/W Street: School Pking / Salsibury Rd
 City/State : Brookline, MA
 Weather : Cloudy

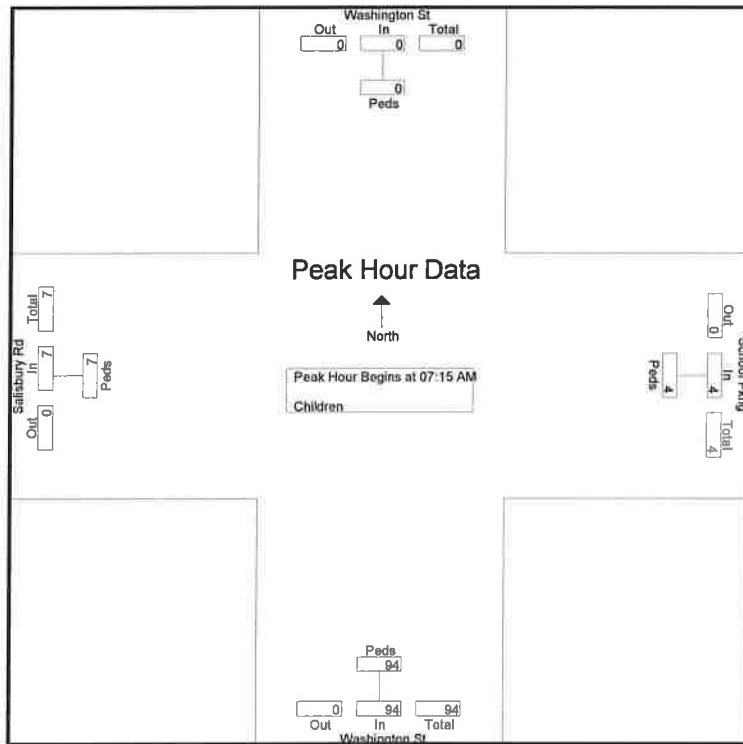
File Name : 80450008
 Site Code : 80450008
 Start Date : 10/11/2018
 Page No : 2

Start Time	Washington St From North		School Pkng From East		Washington St From South		Salisbury Rd From West		Int. Total
	Peds	App. Total	Peds	App. Total	Peds	App. Total	Peds	App. Total	
Peak Hour Analysis From 07:00 AM to 08:45 AM - Peak 1 of 1									
Peak Hour for Entire Intersection Begins at 07:15 AM									
07:15 AM	0	0	0	0	4	4	0	0	4
07:30 AM	0	0	0	0	13	13	1	1	14
07:45 AM	0	0	4	4	72	72	6	6	82
08:00 AM	0	0	0	0	5	5	0	0	5
Total Volume	0	0	4	4	94	94	7	7	105
% App. Total	0		100		100		100		
PHF	.000	.000	.250	.250	.326	.326	.292	.292	.320

Accurate Counts
978-664-2565

N/S Street : Washington Street
E/W Street: School Pking / Salsbury Rd
City/State : Brookline, MA
Weather : Cloudy

File Name : 80450008
Site Code : 80450008
Start Date : 10/11/2018
Page No : 3



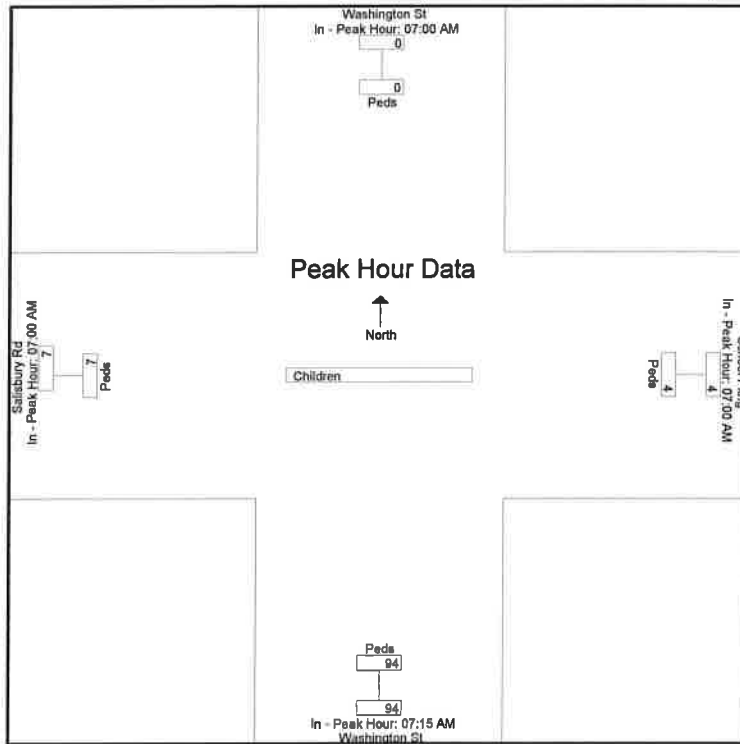
Peak Hour Analysis From 07:00 AM to 08:45 AM - Peak 1 of 1

Peak Hour for Each Approach Begins at:

	07:00 AM		07:00 AM		07:15 AM		07:00 AM	
+0 mins.	0	0	0	0	4	4	0	0
+15 mins.	0	0	0	0	13	13	0	0
+30 mins.	0	0	0	0	72	72	1	1
+45 mins.	0	0	4	4	5	5	6	6
Total Volume	0	0	4	4	94	94	7	7

Accurate Counts
978-664-2565

% App. Total	0	100	100	100	100	100
PHF	.000	.000	.250	.250	.326	.292



Accurate Counts
978-684-2565

N/S Street : Washington Street
E/W Street: School Pking / Salsibury Rd
City/State : Brookline, MA
Weather : Rain

File Name : 80450008
Site Code : 80450008
Start Date : 10/11/2018
Page No : 1

Groups Printed- Cars - Trucks

Start Time	Washington St From North			School Pking From East			Washington St From South			Salisbury Rd From West			Int Total
	Left	Thru	Right	Left	Thru	Right	Left	Thru	Right	Left	Thru	Right	
01:00 PM	0	90	0	0	0	0	1	73	1	1	0	5	171
01:15 PM	0	90	2	0	0	1	2	88	0	1	0	5	189
01:30 PM	1	91	2	0	0	1	0	86	1	1	0	3	186
01:45 PM	0	86	0	0	0	0	1	85	0	3	1	5	181
Total	1	357	4	0	0	2	4	332	2	6	1	18	727
02:00 PM	1	99	0	1	0	0	5	100	0	0	0	4	210
02:15 PM	0	101	2	0	0	0	5	96	1	2	0	4	211
02:30 PM	0	111	1	5	0	2	4	101	4	1	0	4	233
02:45 PM	0	107	0	2	1	2	0	91	1	1	1	7	213
Total	1	418	3	8	1	4	14	388	6	4	1	19	867
03:00 PM	0	84	0	1	1	0	1	101	2	1	0	2	193
03:15 PM	2	108	1	0	0	2	3	124	2	0	0	4	246
03:30 PM	1	111	0	3	1	0	1	109	3	3	1	4	237
03:45 PM	0	129	1	2	0	1	4	87	6	1	0	3	234
Total	3	432	2	6	2	3	9	421	13	5	1	13	910
04:00 PM	1	125	0	0	1	1	2	91	3	3	1	6	234

Accurate Counts
978-664-2565

N/S Street : Washington Street
E/W Street: School Pking / Salisbury Rd
City/State : Brookline, MA
Weather : Rain

File Name : 80450008
Site Code : 80450008
Start Date : 10/11/2018
Page No : 2

Groups Printed- Cars - Trucks

Start Time	Washington St From North			School Pkng From East			Washington St From South			Salisbury Rd From West			Int. Total
	Left	Thru	Right	Left	Thru	Right	Left	Thru	Right	Left	Thru	Right	
04:15 PM	0	122	2	1	1	0	2	102	4	0	0	7	241
04:30 PM	0	121	3	3	0	0	1	100	1	4	0	5	238
04:45 PM	3	136	2	2	0	0	4	118	2	4	1	7	279
Total	4	504	7	6	2	1	9	411	10	11	2	25	992
Grand Total	9	1711	16	20	5	10	36	1552	31	26	5	75	3496
Approch %	0.5	98.6	0.9	57.1	14.3	28.6	2.2	95.9	1.9	24.5	4.7	70.8	
Total %	0.3	48.9	0.5	0.6	0.1	0.3	1	44.4	0.9	0.7	0.1	2.1	
Cars	9	1686	16	20	5	10	36	1533	31	26	5	74	3451
% Cars	100	98.5	100	100	100	100	100	98.8	100	100	100	98.7	98.7
Trucks	0	25	0	0	0	0	0	19	0	0	0	1	45
% Trucks	0	1.5	0	0	0	0	0	1.2	0	0	0	1.3	1.3

Accurate Counts
978-664-2565

N/S Street : Washington Street
E/W Street: School Pking / Salsbury Rd
City/State : Brookline, MA
Weather : Rain


File Name : 80450008
Site Code : 80450008
Start Date : 10/11/2018
Page No : 3

Start Time	Washington St From North				School Pking From East				Washington St From South				Salisbury Rd From West				Int. Total
	Left	Thru	Right	App. Total	Left	Thru	Right	App. Total	Left	Thru	Right	App. Total	Left	Thru	Right	App. Total	
Peak Hour Analysis From 01:00 PM to 04:45 PM - Peak 1 of 1																	
Peak Hour for Entire Intersection Begins at 04:00 PM																	
04:00 PM	1	125	0	126	0	1	1	2	2	91	3	96	3	1	6	10	234
04:15 PM	0	122	2	124	1	1	0	2	2	102	4	108	0	0	7	7	241
04:30 PM	0	121	3	124	3	0	0	3	1	100	1	102	4	0	5	9	238
04:45 PM	3	136	2	141	2	0	0	2	4	118	2	124	4	1	7	12	279
Total Volume	4	504	7	515	6	2	1	9	9	411	10	430	11	2	25	38	992
% App. Total	0.8	97.9	1.4		66.7	22.2	11.1		2.1	95.6	2.3		28.9	5.3	65.8		
PHF	.333	.926	.583	.913	.500	.500	.250	.750	.563	.871	.825	.867	.688	.500	.893	.792	.889
Cars	4	498	7	509	6	2	1	9	9	406	10	425	11	2	25	38	981
% Cars	100	98.8	100	98.8	100	100	100	100	100	98.8	100	98.8	100	100	100	100	98.9
Trucks	0	6	0	6	0	0	0	0	0	5	0	5	0	0	0	0	11
% Trucks	0	1.2	0	1.2	0	0	0	0	0	1.2	0	1.2	0	0	0	0	1.1

Accurate Counts
978-664-2565

N/S Street : Washington Street
E/W Street : School Pking / Salsbury Rd
City/State : Brookline, MA
Weather : Rain

File Name : 80450008
Site Code : 80450008
Start Date : 10/11/2018
Page No : 4



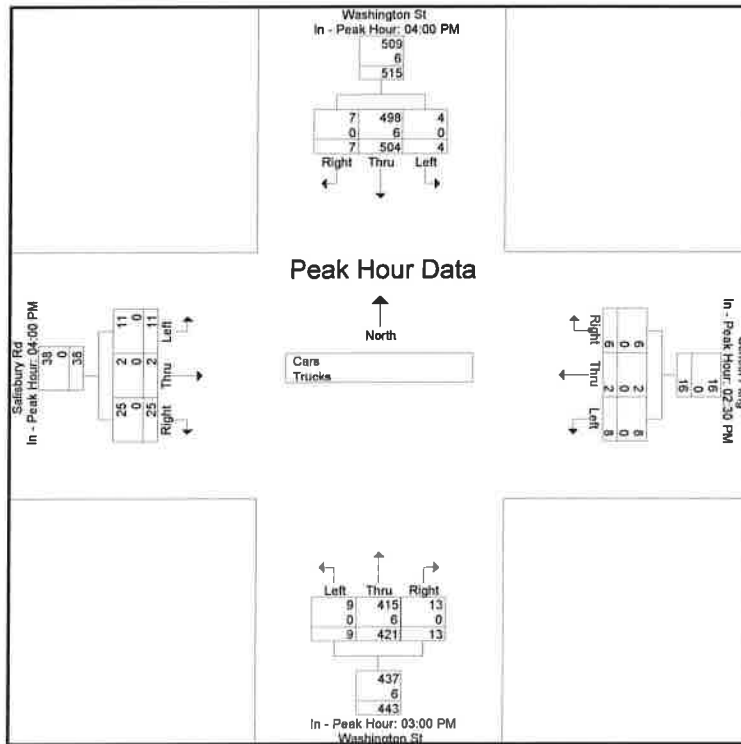
Peak Hour Analysis From 01:00 PM to 04:45 PM - Peak 1 of 1

Peak Hour for Each Approach Begins at:

	04:00 PM				02:30 PM				03:00 PM				04:00 PM			
+0 mins.	1	125	0	126	6	0	2	7	1	101	2	104	3	1	6	10
+15 mins.	0	122	2	124	2	1	2	5	3	124	2	129	0	0	7	7
+30 mins.	0	121	3	124	1	1	0	2	1	109	3	113	4	0	5	9
+45 mins.	3	136	2	141	0	0	2	2	4	87	6	97	4	1	7	12
Total Volume	4	504	7	515	8	2	6	16	9	421	13	443	11	2	25	38

Accurate Counts
978-664-2565

% App. Total	0.8	97.9	1.4		50	12.5	37.5		2	95	2.9		28.9	5.3	65.8	
PHF	.333	.926	.583	.913	.400	.500	.750	.571	.563	.849	.542	.859	.688	.500	.893	.792
Cars	4	498	7	509	8	2	6	16	9	415	13	437	11	2	25	38
% Cars	100	98.8	100	98.8	100	100	100	100	100	98.6	100	98.6	100	100	100	100
Trucks	0	6	0	6	0	0	0	0	0	6	0	6	0	0	0	0
% Trucks	0	1.2	0	1.2	0	0	0	0	0	1.4	0	1.4	0	0	0	0



Accurate Counts
978-664-2565

N/S Street : Washington Street
E/W Street : School Pking / Salisbury Rd
City/State : Brookline, MA
Weather : Rain

File Name : 80450008
Site Code : 80450008
Start Date : 10/11/2018
Page No : 1

Start Time	Washington St From North				School Pking From East				Washington St From South				Salisbury Rd From West				Exclu. Total	Inclu. Total	Int. Total
	Left	Thru	Right	Peds	Left	Thru	Right	Peds	Left	Thru	Right	Peds	Left	Thru	Right	Peds			
01:00 PM	0	3	0	0	0	0	0	15	0	0	0	2	0	0	0	5	22	3	25
01:15 PM	0	1	0	0	0	0	0	6	0	0	0	2	0	0	0	10	18	1	19
01:30 PM	0	0	0	1	0	0	0	11	0	2	0	2	0	0	0	5	19	2	21
01:45 PM	0	2	0	0	0	0	0	8	0	2	0	5	0	0	0	5	18	4	22
Total	0	6	0	1	0	0	0	40	0	4	0	11	0	0	0	25	77	10	87
02:00 PM	0	0	0	0	0	0	0	8	1	2	0	2	0	0	0	3	13	3	16
02:15 PM	0	0	0	0	0	0	0	11	0	0	0	12	0	0	0	6	29	0	29
02:30 PM	0	0	0	0	0	0	0	12	0	2	0	28	0	0	0	10	50	2	52
02:45 PM	0	0	0	0	0	0	0	7	0	1	0	8	0	0	0	4	19	1	20
Total	0	0	0	0	0	0	0	38	1	5	0	50	0	0	0	23	111	6	117
03:00 PM	0	1	0	0	0	0	0	10	0	1	0	2	0	0	0	1	13	2	15
03:15 PM	0	1	0	0	0	0	0	7	0	1	0	4	0	0	0	4	15	2	17
03:30 PM	0	2	0	0	0	1	0	13	0	0	0	8	0	0	0	2	23	3	26
03:45 PM	0	0	0	0	0	0	0	3	0	2	0	3	0	0	0	6	12	2	14
Total	0	4	0	0	0	1	0	33	0	4	0	17	0	0	0	13	63	9	72
04:00 PM	0	1	0	0	0	0	0	10	3	1	0	1	0	0	0	3	14	5	19
04:15 PM	0	0	0	0	0	0	0	6	0	1	0	5	0	0	0	3	14	1	15

Accurate Counts
978-664-2565

N/S Street : Washington Street
E/W Street: School Pking / Salsibury Rd
City/State : Brookline, MA
Weather : Rain

File Name : 80450008
Site Code : 80450008
Start Date : 10/11/2018
Page No : 2

Groups Printed- Bikes Adults

Start Time	Washington St From North				School Pking From East				Washington St From South				Salisbury Rd From West				Exclu. Total	Inclu. Total	Int. Total
	Left	Thru	Right	Peds	Left	Thru	Right	Peds	Left	Thru	Right	Peds	Left	Thru	Right	Peds			
04:30 PM	0	1	0	0	0	0	0	3	0	1	0	4	0	0	0	1	8	2	10
04:45 PM	0	1	0	0	0	0	0	7	0	1	0	2	0	0	0	2	11	2	13
Total	0	3	0	0	0	0	0	26	3	4	0	12	0	0	0	9	47	10	57
Grand Total	0	13	0	1	0	1	0	137	4	17	0	90	0	0	0	70	298	35	333
Apprch %	0	100	0		0	100	0		19	81	0		0	0	0				
Total %	0	37.1	0		0	2.9	0		11.4	48.6	0		0	0	0		88.5	10.5	

Accurate Counts
978-864-2565

N/S Street : Washington Street
E/W Street: School Pking / Salsbury Rd
City/State : Brookline, MA
Weather : Rain

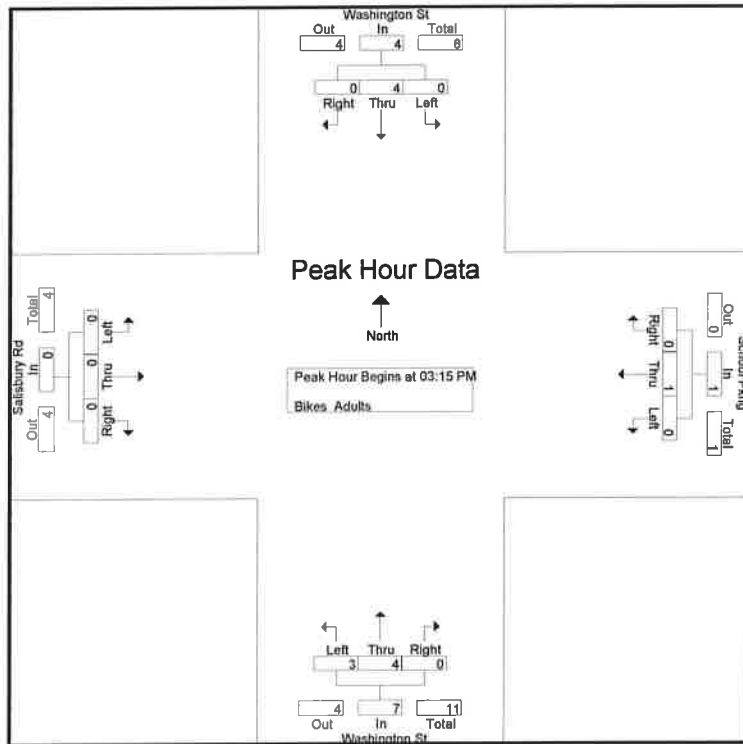
File Name : 80450008
Site Code : 80450008
Start Date : 10/11/2018
Page No : 3

Start Time	Washington St From North				School Pking From East				Washington St From South				Salisbury Rd From West				Int. Total
	Left	Thru	Right	App. Total	Left	Thru	Right	App. Total	Left	Thru	Right	App. Total	Left	Thru	Right	App. Total	
Peak Hour Analysis From 01:00 PM to 04:45 PM - Peak 1 of 1																	
Peak Hour for Entire Intersection Begins at 03:15 PM																	
03:15 PM	0	1	0	1	0	0	0	0	0	1	0	1	0	0	0	0	2
03:30 PM	0	2	0	2	0	1	0	1	0	0	0	0	0	0	0	0	3
03:45 PM	0	0	0	0	0	0	0	0	0	2	0	2	0	0	0	0	2
04:00 PM	0	1	0	1	0	0	0	0	3	1	0	4	0	0	0	0	5
Total Volume	0	4	0	4	0	1	0	1	3	4	0	7	0	0	0	0	12
% App. Total	0	100	0		0	100	0		42.9	57.1	0		0	0	0		
PHF	.000	.500	.000	.500	.000	.250	.000	.250	.250	.500	.000	.438	.000	.000	.000	.000	.600

Accurate Counts
978-864-2565

N/S Street : Washington Street
E/W Street : School Pking / Salsibury Rd
City/State : Brookline, MA
Weather : Rain

File Name : 80450008
Site Code : 80450008
Start Date : 10/11/2018
Page No : 4



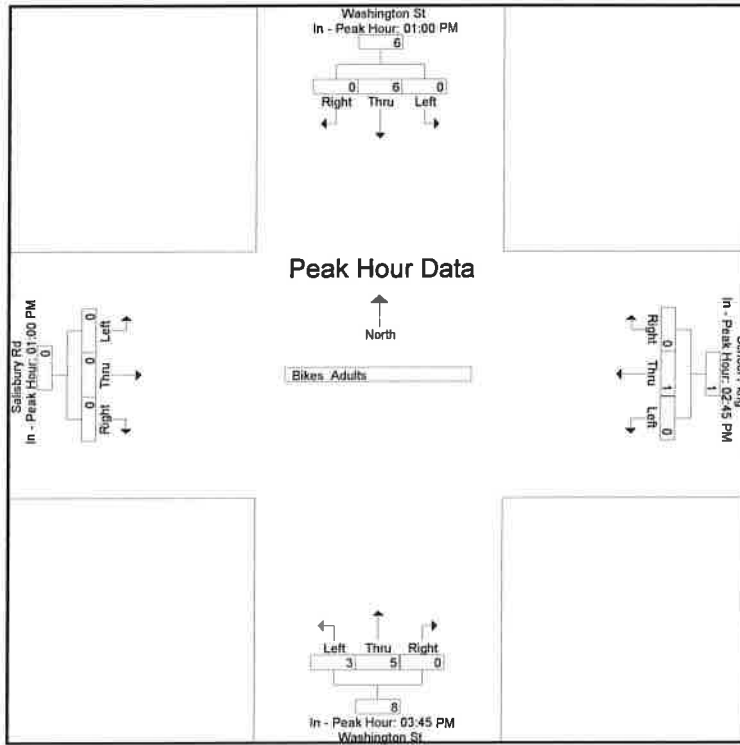
Peak Hour Analysis From 01:00 PM to 04:45 PM - Peak 1 of 1

Peak Hour for Each Approach Begins at:

	01:00 PM				02:45 PM				03:45 PM				01:00 PM			
+0 mins.	0	3	0	3	0	0	0	0	0	2	0	2	0	0	0	0
+15 mins.	0	1	0	1	0	0	0	0	3	1	0	4	0	0	0	0
+30 mins.	0	0	0	0	0	0	0	0	0	1	0	1	0	0	0	0
+45 mins.	0	2	0	2	0	1	0	1	0	1	0	1	0	0	0	0
Total Volume	0	6	0	6	0	1	0	1	3	5	0	8	0	0	0	0

Accurate Counts
978-664-2565

% App. Total	0	100	0	0	100	0	37.5	62.5	0	0	0	0	0	0
PHF	.000	.500	.000	.500	.000	.250	.250	.625	.000	.500	.000	.000	.000	.000



Accurate Counts
978-664-2565

N/S Street : Washington Street
E/W Street: School Pking / Salisbury Rd
City/State : Brookline, MA
Weather : Rain

File Name : 80450008
Site Code : 80450008
Start Date : 10/11/2018
Page No : 1

Start Time	Groups Printed- Children				Int. Total
	Washington St From North	School Pking From East	Washington St From South	Salisbury Rd From West	
	Peds	Peds	Peds	Peds	
01:00 PM	0	0	0	0	0
01:15 PM	0	0	0	0	0
01:30 PM	0	0	0	0	0
01:45 PM	0	0	0	0	0
Total	0	0	0	0	0
02:00 PM	0	0	0	0	0
02:15 PM	0	0	0	0	0
02:30 PM	0	15	46	5	66
02:45 PM	0	3	19	2	24
Total	0	18	65	7	90
03:00 PM	0	0	2	0	2
03:15 PM	0	1	3	3	7
03:30 PM	0	1	1	0	2
03:45 PM	0	0	2	0	2
Total	0	2	8	3	13
04:00 PM	0	0	0	1	1

Accurate Counts
978-664-2565

N/S Street : Washington Street
E/W Street: School Pking / Salisbury Rd
City/State : Brookline, MA
Weather : Rain

File Name : 80450008
Site Code : 80450008
Start Date : 10/11/2018
Page No : 2

Groups Printed- Children

Start Time	Washington St From North	School Pking From East	Washington St From South	Salisbury Rd From West	Int. Total
	Peds	Peds	Peds	Peds	
04:15 PM	0	0	1	0	1
04:30 PM	0	0	2	0	2
04:45 PM	0	0	0	0	0
Total	0	0	3	1	4
Grand Total	0	20	76	11	107
Apprch %	0	100	100	100	
Total %	0	18.7	71	10.3	

Accurate Counts
978-664-2565

N/S Street : Washington Street
E/W Street: School Pking / Salsibury Rd
City/State : Brookline, MA
Weather : Rain

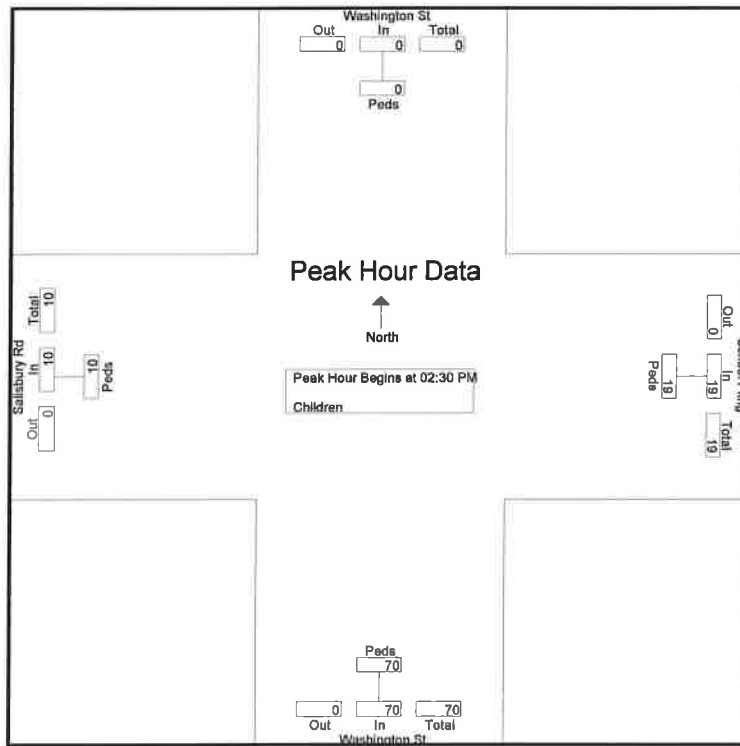
File Name : 80450008
Site Code : 80450008
Start Date : 10/11/2018
Page No : 3

Start Time	Washington St From North		School Pking From East		Washington St From South		Salisbury Rd From West		Int. Total
	Peds	App. Total	Peds	App. Total	Peds	App. Total	Peds	App. Total	
Peak Hour Analysis From 01:00 PM to 04:45 PM - Peak 1 of 1									
Peak Hour for Entire Intersection Begins at 02:30 PM									
02:30 PM	0	0	15	15	46	46	5	5	66
02:45 PM	0	0	3	3	19	19	2	2	24
03:00 PM	0	0	0	0	2	2	0	0	2
03:15 PM	0	0	1	1	3	3	3	3	7
Total Volume	0	0	19	19	70	70	10	10	99
% App. Total	0		100		100		100		
PHF	.000	.000	.317	.317	.360	.360	.500	.500	.375

Accurate Counts
978-664-2565

N/S Street : Washington Street
E/W Street : School Pking / Salsbury Rd
City/State : Brookline, MA
Weather : Rain

File Name : 80450008
Site Code : 80450008
Start Date : 10/11/2018
Page No : 4



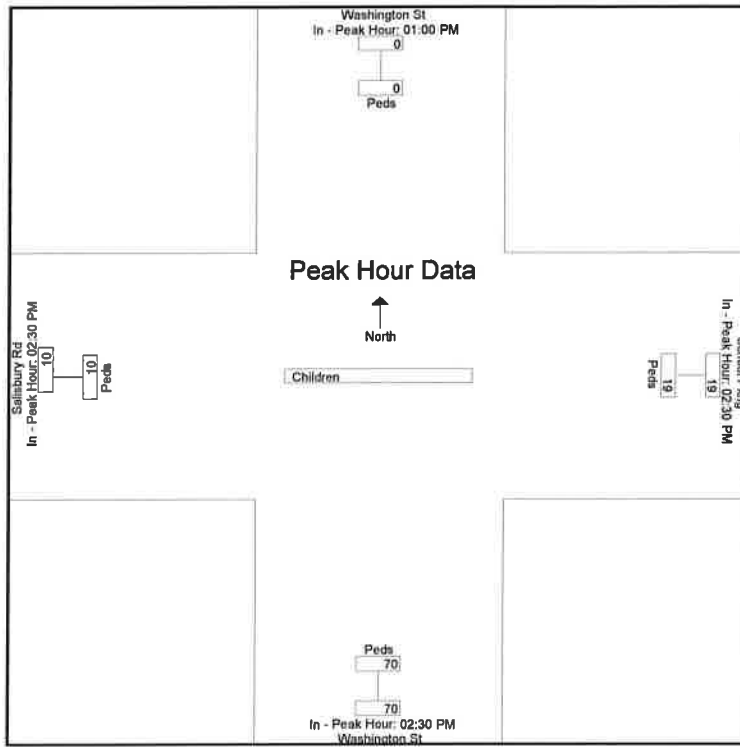
Peak Hour Analysis From 01:00 PM to 04:45 PM - Peak 1 of 1

Peak Hour for Each Approach Begins at:

	01:00 PM		02:30 PM		02:30 PM		02:30 PM	
+0 mins.	0	0	15	15	46	46	5	5
+15 mins.	0	0	3	3	19	19	2	2
+30 mins.	0	0	0	0	2	2	0	0
+45 mins.	0	0	1	1	3	3	3	3
Total Volume	0	0	19	19	70	70	10	10

Accurate Counts
978-864-2565

% App. Total	0	100	100	100	100	100
PHF	.000	.000	.317	.317	.380	.500



File Name: C:\Users\lfrontain\Desktop\VAI TMC 2\80450009.ppd

Start Date: 10/11/2018

Start Time: 7:00:00 AM

Site Code: 80450009

Comment 1: N/S Street : Westbourne Terrace

Comment 2: E/W Street: Corey Road

Comment 3: City/State : Brookline, MA

Comment 4: Weather : Rain

Start Time	Corey Rd From East			Westbourne Ter From South			Corey Rd From West			Corey Rd From East	Westbourne Ter From South	Corey Rd From West
	Thru	Left	Peds	Right	Left	Peds	Right	Thru	Peds	Phf by approach	Phf by approach	
07:30 AM	45	7	0	11	2	0	0	1	68	0	69	
07:45 AM	56	15	0	21	2	0	2	2	72	0	74	
08:00 AM	40	3	0	23	4	0	0	0	91	0	91	
08:15 AM	30	2	0	14	3	0	0	0	92	0	92	
No Build	171	27	0	69	11	0	3	3	323	0	326	
Trucks	183	29	0	74	12	0	3	3	346	0	346	
Truck %	3	0	0	0	0	0	0	0	4	0	4	
PHF	1.8%	0.0%		0.0%	0.0%		0.0%	0.38	1.2%		0.89	
	0.76	0.45		0.75	0.69		0.38	0.88			0.74	
02:00 PM	38	3	0	6	0	0	0	1	51	0	52	
02:15 PM	48	7	0	6	1	0	2	2	45	0	47	
02:30 PM	42	3	0	13	4	0	1	1	86	0	87	
02:45 PM	44	3	0	16	4	0	1	1	78	0	79	
No Build	172	16	0	41	9	0	5	5	260	0	265	
Trucks	184	17	0	44	10	0	5	5	279	0	279	
Truck %	0	0	0	0	0	0	0	0	1	0	1	
PHF	0.0%	0.0%		0.0%	0.0%		0.0%	0.63	0.4%		0.76	
	0.90	0.57		0.64	0.56		0.63	0.76			0.63	

File Name: C:\Users\frontain\Desktop\VAI TMC 2\80450009.ppd

Start Date: 10/11/2018

Start Time: 7:00:00 AM

Site Code: 80450009

Comment 1: N/S Street : Westbourne Terrace

Comment 2: E/W Street: Corey Road

Comment 3: City/State : Brookline, MA

Comment 4: Weather : Rain

Start Time	Corey Rd From East			Westbourne Ter From South			Corey Rd From West		
	Thru	Left	Peds	Right	Left	Peds	Right	Thru	Peds
07:30 AM	1	0	0	0	0	7	0	1	0
07:45 AM	1	0	1	0	0	1	0	0	1
08:00 AM	0	0	2	0	0	5	0	0	1
08:15 AM	1	1	0	1	0	1	0	0	0
	3	1	3	1	0	14	0	1	2
02:00 PM	1	0	0	0	0	6	0	0	0
02:15 PM	0	0	0	0	0	2	0	0	0
02:30 PM	0	0	0	0	0	9	0	0	1
02:45 PM	0	0	1	0	0	4	0	0	1
	1	0	1	0	0	21	0	0	2

pedbike

Accurate Counts
978-664-2565

N/S Street : Westbourne Terrace
E/W Street: Corey Road
City/State : Brookline, MA
Weather : Cloudy

File Name : 80450009
Site Code : 80450009
Start Date : 10/11/2018
Page No : 1

Groups Printed- Cars - Trucks

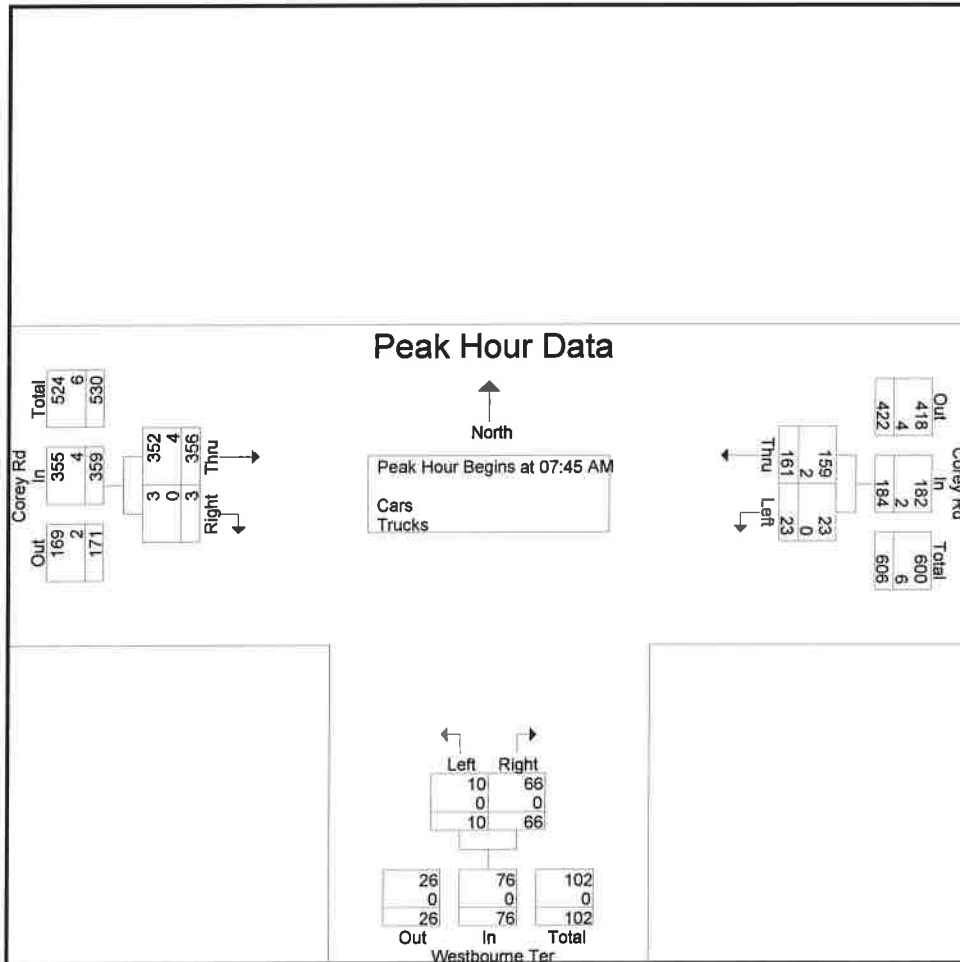
Start Time	Corey Rd From East		Westbourne Ter From South		Corey Rd From West		Int. Total
	Left	Thru	Left	Right	Thru	Right	
07:00 AM	1	47	3	9	47	1	108
07:15 AM	0	45	2	8	69	1	125
07:30 AM	7	45	2	11	68	1	134
07:45 AM	15	56	2	21	72	2	168
Total	23	193	9	49	256	5	535
08:00 AM	3	40	4	23	91	0	161
08:15 AM	2	30	3	14	92	0	141
08:30 AM	3	35	1	8	101	1	149
08:45 AM	1	40	1	12	92	2	148
Total	9	145	9	57	376	3	599
Grand Total	32	338	18	106	632	8	1134
Apprch %	8.6	91.4	14.5	85.5	98.8	1.2	
Total %	2.8	29.8	1.6	9.3	55.7	0.7	
Cars	32	333	18	104	624	7	1118
% Cars	100	98.5	100	98.1	98.7	87.5	98.6
Trucks	0	5	0	2	8	1	16
% Trucks	0	1.5	0	1.9	1.3	12.5	1.4

Accurate Counts
978-664-2565

N/S Street : Westbourne Terrace
E/W Street: Corey Road
City/State : Brookline, MA
Weather : Cloudy

File Name : 80450009
Site Code : 80450009
Start Date : 10/11/2018
Page No : 2

Start Time	Corey Rd From East			Westbourne Ter From South			Corey Rd From West			Int. Total
	Left	Thru	App. Total	Left	Right	App. Total	Thru	Right	App. Total	
Peak Hour Analysis From 07:00 AM to 08:45 AM - Peak 1 of 1										
Peak Hour for Entire Intersection Begins at 07:45 AM										
07:45 AM	15	56	71	2	21	23	72	2	74	168
08:00 AM	3	40	43	4	23	27	91	0	91	161
08:15 AM	2	30	32	3	14	17	92	0	92	141
08:30 AM	3	35	38	1	8	9	101	1	102	149
Total Volume	23	161	184	10	66	76	356	3	359	619
% App. Total	12.5	87.5		13.2	86.8		99.2	0.8		
PHF	.383	.719	.648	.625	.717	.704	.881	.375	.880	.921
Cars	23	159	182	10	66	76	352	3	355	613
% Cars	100	98.8	98.9	100	100	100	98.9	100	98.9	99.0
Trucks	0	2	2	0	0	0	4	0	4	6
% Trucks	0	1.2	1.1	0	0	0	1.1	0	1.1	1.0



Accurate Counts
978-664-2565

N/S Street : Westbourne Terrace
E/W Street: Corey Road
City/State : Brookline, MA
Weather : Cloudy

File Name : 80450009
Site Code : 80450009
Start Date : 10/11/2018
Page No : 10

Groups Printed- Bikes Peds

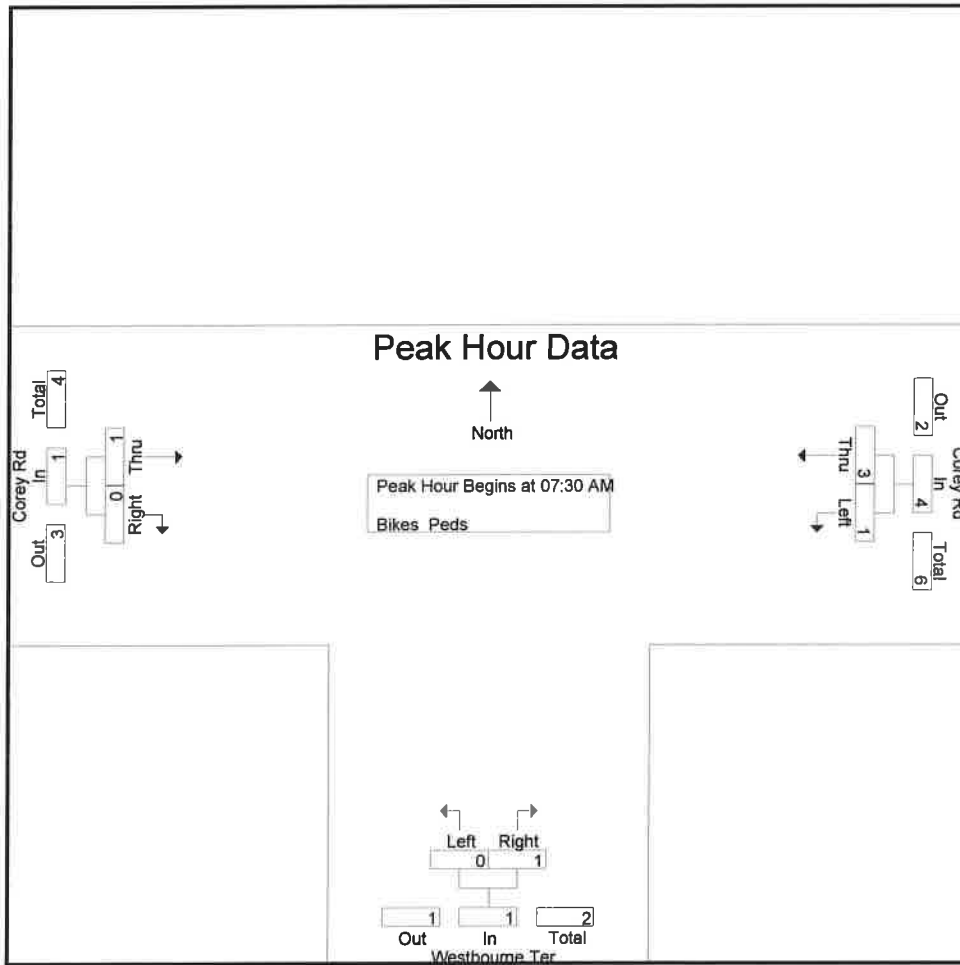
Start Time	Corey Rd From East			Westbourne Ter From South			Corey Rd From West			Exclu. Total	Inclu. Total	Int. Total
	Left	Thru	Peds	Left	Right	Peds	Thru	Right	Peds			
07:00 AM	0	0	2	0	0	2	0	0	1	5	0	5
07:15 AM	0	0	0	0	0	4	0	0	0	4	0	4
07:30 AM	0	1	0	0	0	7	1	0	0	7	2	9
07:45 AM	0	1	1	0	0	1	0	0	1	3	1	4
Total	0	2	3	0	0	14	1	0	2	19	3	22
08:00 AM	0	0	2	0	0	5	0	0	1	8	0	8
08:15 AM	1	1	0	0	1	1	0	0	0	1	3	4
08:30 AM	0	0	1	0	0	3	0	0	2	6	0	6
08:45 AM	1	0	0	0	0	2	0	0	0	2	1	3
Total	2	1	3	0	1	11	0	0	3	17	4	21
Grand Total	2	3	6	0	1	25	1	0	5	36	7	43
Apprch %	40	60		0	100		100	0				
Total %	28.6	42.9		0	14.3		14.3	0		83.7	16.3	

Accurate Counts
978-664-2565

N/S Street : Westbourne Terrace
E/W Street: Corey Road
City/State : Brookline, MA
Weather : Cloudy

File Name : 80450009
Site Code : 80450009
Start Date : 10/11/2018
Page No : 11

Start Time	Corey Rd From East			Westbourne Ter From South			Corey Rd From West			Int. Total
	Left	Thru	App. Total	Left	Right	App. Total	Thru	Right	App. Total	
Peak Hour Analysis From 07:00 AM to 08:45 AM - Peak 1 of 1										
Peak Hour for Entire Intersection Begins at 07:30 AM										
07:30 AM	0	1	1	0	0	0	1	0	1	2
07:45 AM	0	1	1	0	0	0	0	0	0	1
08:00 AM	0	0	0	0	0	0	0	0	0	0
08:15 AM	1	1	2	0	1	1	0	0	0	3
Total Volume	1	3	4	0	1	1	1	0	1	6
% App. Total	25	75		0	100		100	0		
PHF	.250	.750	.500	.000	.250	.250	.250	.000	.250	.500



Accurate Counts

978-664-2565

N/S Street : Westbourne Terrace
 E/W Street: Corey Road
 City/State : Brookline, MA
 Weather : Rain

File Name : 80450009
 Site Code : 80450009
 Start Date : 10/11/2018
 Page No : 1

Groups Printed- Cars - Trucks

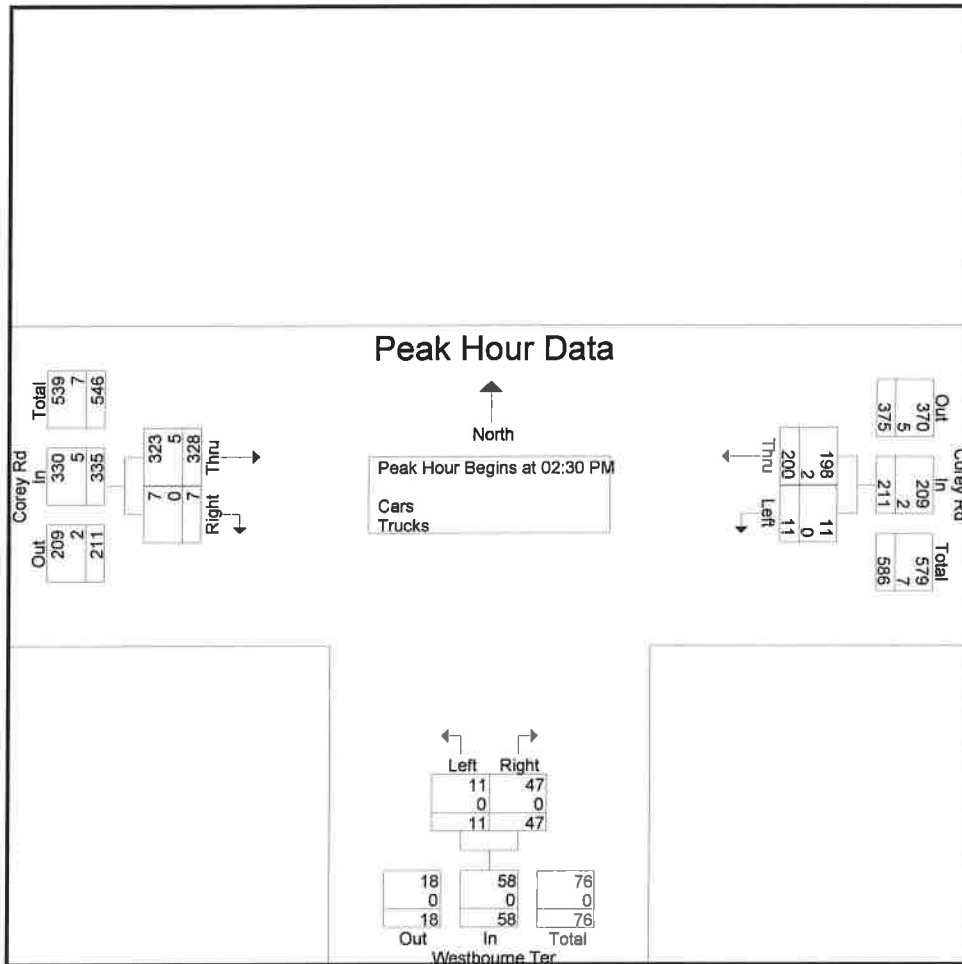
Start Time	Corey Rd From East		Westbourne Ter From South		Corey Rd From West		Int. Total
	Left	Thru	Left	Right	Thru	Right	
01:00 PM	0	46	3	5	56	1	111
01:15 PM	0	40	4	7	56	0	107
01:30 PM	0	47	3	2	65	1	118
01:45 PM	2	32	4	4	59	1	102
Total	2	165	14	18	236	3	438
02:00 PM	3	38	0	6	51	1	99
02:15 PM	7	48	1	6	45	2	109
02:30 PM	3	42	4	13	86	1	149
02:45 PM	3	44	4	16	78	1	146
Total	16	172	9	41	260	5	503
03:00 PM	2	59	0	15	81	2	159
03:15 PM	3	55	3	3	83	3	150
03:30 PM	1	48	3	7	68	3	130
03:45 PM	3	54	3	5	69	1	135
Total	9	216	9	30	301	9	574
04:00 PM	2	68	1	5	71	4	151
04:15 PM	4	58	1	4	60	4	131
04:30 PM	3	59	2	12	62	4	142
04:45 PM	8	47	3	5	69	2	134
Total	17	232	7	26	262	14	558
Grand Total	44	785	39	115	1059	31	2073
Apprch %	5.3	94.7	25.3	74.7	97.2	2.8	
Total %	2.1	37.9	1.9	5.5	51.1	1.5	
Cars	44	783	39	115	1045	31	2057
% Cars	100	99.7	100	100	98.7	100	99.2
Trucks	0	2	0	0	14	0	16
% Trucks	0	0.3	0	0	1.3	0	0.8

Accurate Counts
978-664-2565

N/S Street : Westbourne Terrace
E/W Street: Corey Road
City/State : Brookline, MA
Weather : Rain

File Name : 80450009
Site Code : 80450009
Start Date : 10/11/2018
Page No : 2

Start Time	Corey Rd From East			Westbourne Ter From South			Corey Rd From West			Int. Total
	Left	Thru	App. Total	Left	Right	App. Total	Thru	Right	App. Total	
Peak Hour Analysis From 01:00 PM to 04:45 PM - Peak 1 of 1										
Peak Hour for Entire Intersection Begins at 02:30 PM										
02:30 PM	3	42	45	4	13	17	86	1	87	149
02:45 PM	3	44	47	4	16	20	78	1	79	146
03:00 PM	2	59	61	0	15	15	81	2	83	159
03:15 PM	3	55	58	3	3	6	83	3	86	150
Total Volume	11	200	211	11	47	58	328	7	335	604
% App. Total	5.2	94.8		19	81		97.9	2.1		
PHF	.917	.847	.865	.688	.734	.725	.953	.583	.963	.950
Cars	11	198	209	11	47	58	323	7	330	597
% Cars	100	99.0	99.1	100	100	100	98.5	100	98.5	98.8
Trucks	0	2	2	0	0	0	5	0	5	7
% Trucks	0	1.0	0.9	0	0	0	1.5	0	1.5	1.2



Accurate Counts
978-664-2565

N/S Street : Westbourne Terrace
E/W Street: Corey Road
City/State : Brookline, MA
Weather : Rain

File Name : 80450009
Site Code : 80450009
Start Date : 10/11/2018
Page No : 10

Groups Printed- Bikes Peds

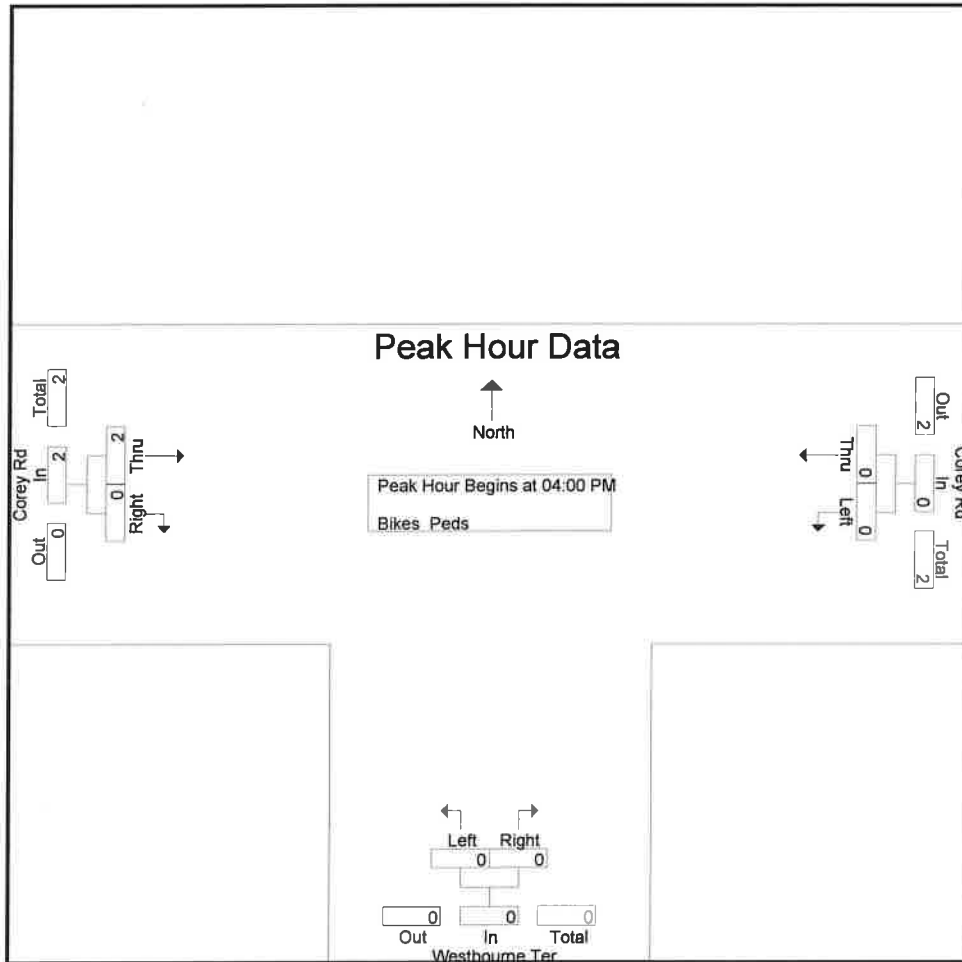
Start Time	Corey Rd From East			Westbourne Ter From South			Corey Rd From West			Exclu. Total	Inclu. Total	Int. Total
	Left	Thru	Peds	Left	Right	Peds	Thru	Right	Peds			
01:00 PM	0	0	0	0	0	1	1	0	1	2	1	3
01:15 PM	0	0	0	0	0	1	0	0	0	1	0	1
01:30 PM	0	0	0	0	0	0	0	0	0	0	0	0
01:45 PM	0	0	0	0	0	3	0	0	1	4	0	4
Total	0	0	0	0	0	5	1	0	2	7	1	8
02:00 PM	0	1	0	0	0	6	0	0	0	6	1	7
02:15 PM	0	0	0	0	0	2	0	0	0	2	0	2
02:30 PM	0	0	0	0	0	9	0	0	1	10	0	10
02:45 PM	0	0	1	0	0	4	0	0	1	6	0	6
Total	0	1	1	0	0	21	0	0	2	24	1	25
03:00 PM	0	0	1	0	0	3	1	0	1	5	1	6
03:15 PM	0	0	0	0	0	1	0	0	1	2	0	2
03:30 PM	0	0	0	0	0	0	0	0	1	1	0	1
03:45 PM	0	0	0	0	0	1	0	0	0	1	0	1
Total	0	0	1	0	0	5	1	0	3	9	1	10
04:00 PM	0	0	0	0	0	1	0	0	1	2	0	2
04:15 PM	0	0	0	0	0	2	1	0	1	3	1	4
04:30 PM	0	0	0	0	0	0	0	0	0	0	0	0
04:45 PM	0	0	1	0	0	1	1	0	0	2	1	3
Total	0	0	1	0	0	4	2	0	2	7	2	9
Grand Total	0	1	3	0	0	35	4	0	9	47	5	52
Aprch %	0	100		0	0		100	0				
Total %	0	20		0	0		80	0		90.4	9.6	

Accurate Counts
978-664-2565

N/S Street : Westbourne Terrace
E/W Street: Corey Road
City/State : Brookline, MA
Weather : Rain

File Name : 80450009
Site Code : 80450009
Start Date : 10/11/2018
Page No : 11

Start Time	Corey Rd From East			Westbourne Ter From South			Corey Rd From West			Int. Total
	Left	Thru	App. Total	Left	Right	App. Total	Thru	Right	App. Total	
Peak Hour Analysis From 01:00 PM to 04:45 PM - Peak 1 of 1										
Peak Hour for Entire Intersection Begins at 04:00 PM										
04:00 PM	0	0	0	0	0	0	0	0	0	0
04:15 PM	0	0	0	0	0	0	1	0	1	1
04:30 PM	0	0	0	0	0	0	0	0	0	0
04:45 PM	0	0	0	0	0	0	1	0	1	1
Total Volume	0	0	0	0	0	0	2	0	2	2
% App. Total	0	0		0	0		100	0		
PHF	.000	.000	.000	.000	.000	.000	.500	.000	.500	.500



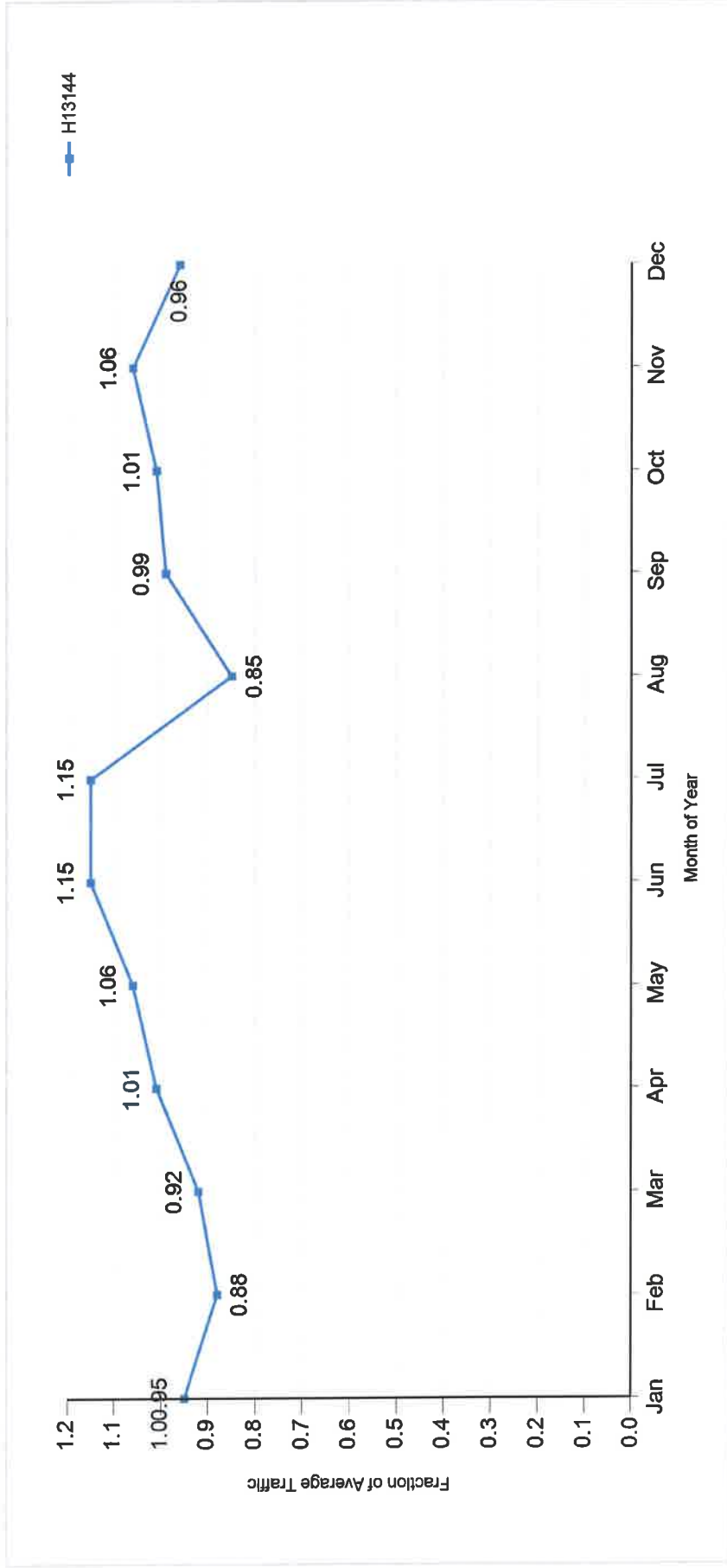
SEASONAL ADJUSTMENTS

Massachusetts Highway Department

H13144: Monthly Hourly Volume for October 2017

Location ID:	Seasonal Factor Group: U1-Boston																								TOTAL
	Daily Factor Group:																								
County:	Axle Factor Group:																								
Functional Class	Growth Factor Group:																								
Location:	MASSACHUSETTS TURNPIKE																								
	0:00	1:00	2:00	3:00	4:00	5:00	6:00	7:00	8:00	9:00	10:00	11:00	12:00	13:00	14:00	15:00	16:00	17:00	18:00	19:00	20:00	21:00	22:00	23:00	TOTAL
1	2650	2182	1674	902	1043	1485	2180	3015	5185	6878	7998	8164	8694	8649	8633	8261	8682	8371	8008	7683	6173	4787	3869	2717	127883
2	1738	1100	717	916	2305	5012	8251	11630	12813	11263	8878	7028	6875	7178	8276	9507	9750	10198	8930	6878	5140	4293	3805	2399	154880
3	1582	853	639	862	1847	4582	8021	11769	12899	11639	9359	7253	7335	7393	8661	9578	10097	9820	8533	7972	5938	5148	4207	2791	158678
4	1708	1089	774	964	2068	4552	7984	11716	12258	10531	8163	7391	7340	7626	8747	9653	10063	10636	9383	7963	5988	5076	4141	2564	158378
5	1584	846	606	899	1883	4394	8018	11427	11650	9922	8358	7661	7723	8291	9316	10165	10447	9582	10015	8282	6485	5025	4046	3169	159794
6	2245	1126	918	925	1992	4423	7644	10620	11360	8940	7761	8145	8510	8756	9823	9738	10219	10739	9744	7934	6474	5332	5166	4312	162846
7	2763	2098	1615	967	1372	2313	3273	4230	5527	6606	7280	7909	7881	8353	8705	8558	8577	8183	8381	7270	5641	5315	5252	4931	133000
8	3216	2396	1836	971	1026	1663	2655	2909	3841	5478	6591	7861	8227	7777	7772	7482	7555	7712	7468	7168	5413	4388	3630	3257	118292
9	2025	1300	965	876	1599	3267	5241	6729	7174	6611	6859	7638	8041	8090	7537	8072	8347	8701	7728	5977	4699	3958	3311	2148	126893
10	1667	1330	1000	861	1878	4775	8082	11622	11911	10252	8428	8054	7570	7821	9125	9594	9869	9772	8129	7502	5664	4975	3475	2136	155492
11	1303	748	603	792	1750	4610	8306	11610	11928	9717	8085	7728	7777	7787	9204	9677	9949	10829	10237	8020	5967	5072	3940	2278	157917
12	1598	931	778	930	1778	4567	8333	11821	12017	10265	8911	8445	8356	8632	9296	10059	10261	10662	9949	8413	6993	5491	4397	3677	166560
13	2784	1493	1085	933	1995	4474	7912	11108	11869	10093	8409	8229	8572	8913	9761	9708	9791	10212	9895	8550	6585	5665	5181	3843	167060
14	2770	2177	1585	1054	1365	2318	3207	4473	5800	6802	7445	8017	8261	8578	8535	8575	8385	8347	8352	7660	6055	5316	5241	3286	133604
15	2700	2157	1796	980	1064	1771	2252	2828	3846	5223	6787	7702	8251	8059	7842	7971	7798	7767	7513	6775	5514	4457	3112	1846	116011
16	1378	970	670	841	2006	4970	8384	10919	12151	9425	7761	7307	7204	7340	8512	9473	9814	10467	9241	7067	5243	4287	3434	2092	150956
17	1312	745	546	801	1822	4680	8584	12691	14525	12576	10289	8305	7536	7944	8945	9706	10049	9585	8200	7664	5587	4795	3467	2408	162762
18	1461	836	734	874	1968	4662	8093	12556	14327	11889	9710	8429	7776	8179	9307	10009	10282	10585	10460	7862	5961	4865	3753	2431	167009
19	1721	1101	801	984	2000	4522	8285	11772	12355	11620	9078	8545	8337	8498	9305	9917	10172	10157	10270	8538	6833	5857	5192	3015	168875
20	2036	1282	985	1020	2022	4721	8057	9811	8325	11614	9578	8966	8836	9307	9999	10463	10382	10645	10068	8428	6740	5937	5816	4847	169885
21	2769	2158	1560	1062	1399	2271	3260	5453	7343	8402	8598	8524	9047	8949	9039	8812	9536	9413	9051	7890	6216	5835	5261	4417	146265
22	3347	2529	1866	982	1057	1758	2455	3495	5201	7071	7916	7892	8062	9070	8682	8903	9307	8467	8060	6871	5591	4322	3493	3461	129858
23	2339	1430	870	972	2509	5907	10020	13470	14136	11213	9013	8659	8529	8064	8706	9167	10290	11882	10783	7278	5821	4859	3657	2216	171919
24	1542	950	670	792	1803	4421	8081	11094	11579	9382	8286	7799	7989	8399	8869	9500	9833	11138	10193	7307	5608	4913	3847	2208	156203
25	1608	1095	642	719	2045	4359	7540	9160	9871	8883	7780	6621	7142	6755	8514	9560	9652	10547	10107	7407	5795	5202	4301	2660	147965
26	1567	994	789	795	1846	4716	8283	11730	11928	10076	8056	8052	8441	8651	9675	10710	10338	10962	11367	8778	6991	6813	4938	3043	169539
27	2093	1345	1064	1112	2025	5414	9930	13130	13694	11953	10227	10538	10199	9508	10595	10586	11043	9607	9681	10843	7539	6728	6166	6166	191802
28	4124	2896	2355	1369	1475	2489	3738	5234	6787	7823	8347	8532	8724	9191	9091	9711	9203	8894	9294	7789	6320	5594	6318	5293	150591
29	3705	2908	2671	1469	1127	1621	2251	2973	3826	5145	6756	7463	8298	7500	8283	7638	7741	7387	6612	5778	5094	4688	3668	2659	117261
30	1909	1069	1053	788	1492	3456	6734	11569	13393	12177	9354	8540	8997	7304	8367	8779	9596	11052	9448	7214	5716	4607	3597	1866	158077
31	950	577	514	660	1509	4039	7706	11744	12554	10448	8065	7331	7231	7580	8816	9265	8959	9132	7842	5684	4650	3852	3218	2163	144489
	Average																								151636.9
	AADT																								147,925
																									1.025093

Traffic Pattern by Month for 1/1/2017 - 12/31/2017

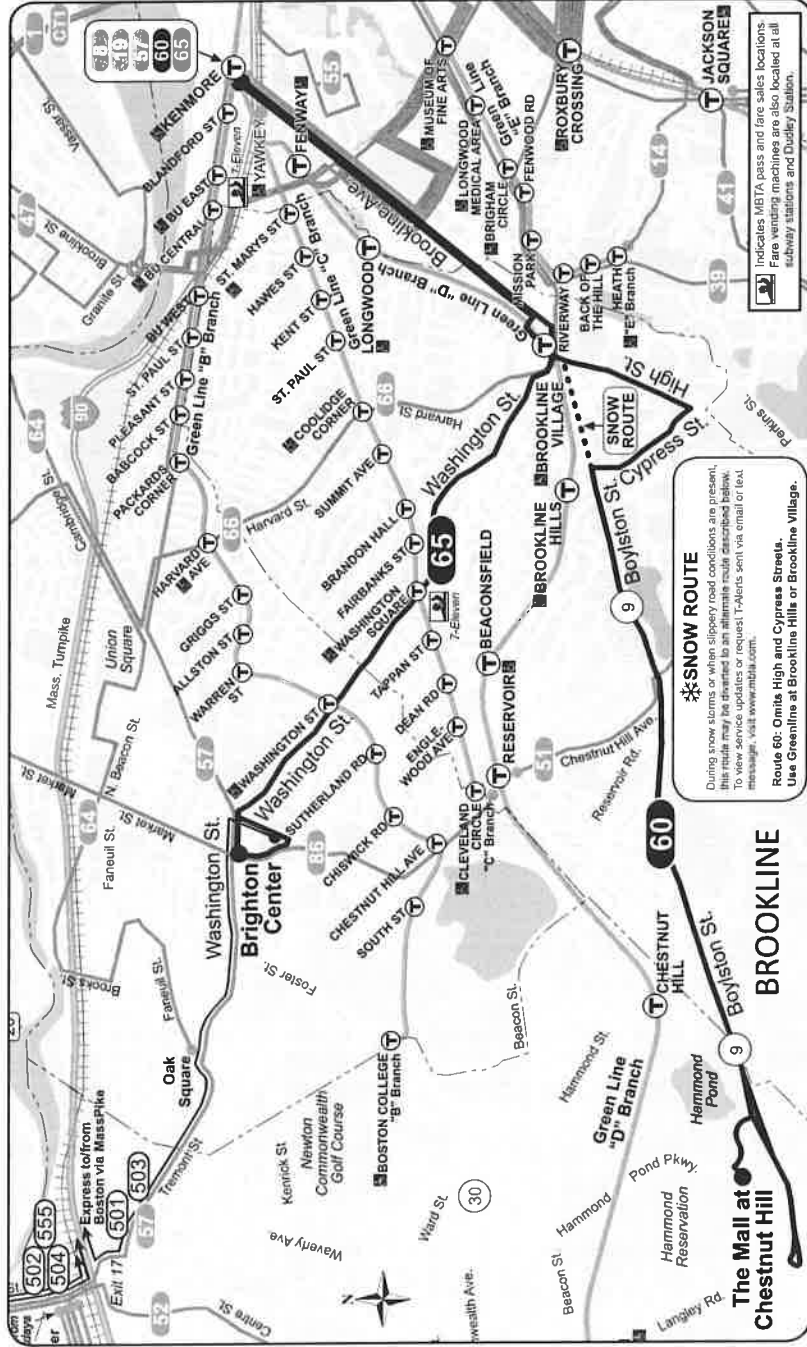


Traffic Pattern by Month for 1/1/2017 - 12/31/2017

Factor Group	Station	Weight	Jan	Feb	Mar	Apr	May	Jun	Jul	Aug	Sep	Oct	Nov	Dec
U1-Boston	H13144	0	0.955	0.883	0.916	1.011	1.064	1.150	1.155	0.849	0.991	1.005	1.060	0.962
	Average of Weighted Factors		0.000	0.000	0.000	0.000	0.000	0.000	0.000	0.000	0.000	0.000	0.000	0.000

TRANSIT INFORMATION

Route 60 Chestnut Hill - Kenmore Station
Route 65 Brighton Center - Kenmore Station



60•65

Effective September 2, 2018
60 Chestnut Hill-Kenmore Station
65 Brighton Center-Kenmore Station

- Serving**
- The Mall at Chestnut Hill
 - St. Elizabeth's Medical Center
 - Brookline Village
 - Longwood Medical Area
 - Beth Israel Deaconess Medical Center
 - Fenway Park
 - Green Line



T Massachusetts Bay Transportation Authority **massDOT**
 Information 617-222-3200 • 1-800-392-6100
 (TTY) 617-222-5146 • www.mbta.com

60

Weekday

60

Saturday

60

Sunday

Inbound				Outbound			
Leave Mall at Chestnut Hill	Lv/Arrive Brighton Brookline at Tully	Arrive Kenmore Station	Arrive Brookline Village	Leave Kenmore Station	Arrive Brookline Village	Lv/Arrive Brookline Village	Arrive Mall at Chestnut Hill
5:12A	5:20A	5:28A	5:36A	5:44A	5:52A	6:00A	6:08A
6:00	6:09	6:19	6:27	6:35	6:43	6:51	6:59
6:30	6:39	6:49	6:57	7:05	7:13	7:21	7:29
6:58	7:07	7:17	7:25	7:33	7:41	7:49	7:57
7:22	7:31	7:41	7:49	7:57	8:05	8:13	8:21
7:49	7:58	8:08	8:16	8:24	8:32	8:40	8:48
8:17	8:26	8:36	8:44	8:52	9:00	9:08	9:16
8:41	8:50	9:00	9:08	9:16	9:24	9:32	9:40
9:06	9:15	9:25	9:33	9:41	9:49	9:57	10:05
9:40	9:49	9:59	10:07	10:15	10:23	10:31	10:39
10:15	10:24	10:34	10:42	10:50	10:58	11:06	11:14
10:50	11:00	11:10	11:18	11:26	11:34	11:42	11:50
11:25	11:35	11:45	11:53	12:01	12:09	12:17	12:25
12:00N	12:11P	12:25P	12:39P	12:53P	1:07P	1:21P	1:35P
12:39P	12:50	1:04	1:18	1:32	1:46	2:00	2:14
1:10P	1:26P	1:42P	1:58P	2:14P	2:30P	2:46P	3:02P
1:43	1:59	2:15	2:31	2:47	3:03	3:19	3:35
2:10	2:26	2:44	3:00	3:16	3:32	3:48	4:04
2:40	2:45	2:59	3:18	3:35	3:52	4:09	4:26
3:10	3:15	3:29	3:48	4:05	4:22	4:39	4:56
3:45	3:50	4:03	4:20	4:37	4:54	5:11	5:28
4:20	4:25	4:38	4:55	5:12	5:29	5:46	6:03
4:45	4:50	5:03	5:20	5:37	5:54	6:11	6:28
5:14	5:19	5:32	5:46	6:03	6:17	6:34	6:48
5:41	5:46	6:00	6:14	6:31	6:45	7:02	7:16
6:08	6:13	6:27	6:41	6:55	7:09	7:23	7:37
6:35	6:40	6:54	7:05	7:19	7:33	7:47	8:01
6:59	7:02	7:12	7:22	7:32	7:42	7:52	8:02
7:19	7:22	7:32	7:42	7:52	8:02	8:12	8:22
7:45	7:48	7:58	8:08	8:18	8:28	8:38	8:48
8:15	8:18	8:28	8:38	8:48	8:58	9:08	9:18
8:45	8:48	8:58	9:08	9:18	9:28	9:38	9:48
9:15	9:18	9:28	9:40	9:50	10:00	10:10	10:20
10:15	10:19	10:28	10:37	10:45	10:55	11:05	11:15
11:15	11:18	11:27	11:36	11:45	11:55	12:05	12:15
12:06A	12:18A	12:30A	12:42A	12:54A	13:06A	13:18A	13:30A

65

Weekday

65

Inbound				Outbound			
Leave Brighton Center	Arrive Brookline Village	Arrive Kenmore Station	Arrive Brookline Village	Leave Kenmore Station	Arrive Brookline Village	Lv/Arrive Brookline Village	Arrive Brighton Center
5:58A	6:10A	6:23A	6:32A	6:40A	6:48A	6:56A	7:04A
6:20	6:32	6:45	6:54	7:02	7:10	7:18	7:26
6:40	6:54	7:10	7:19	7:27	7:35	7:43	7:51
6:56	7:11	7:28	7:37	7:45	7:53	8:01	8:09
7:07	7:23	7:40	7:49	7:57	8:05	8:13	8:21
7:17	7:33	7:50	8:00	8:08	8:16	8:24	8:32
7:27	7:43	8:02	8:12	8:20	8:28	8:36	8:44
7:37	7:55	8:15	8:25	8:33	8:41	8:49	8:57
7:47	8:05	8:25	8:35	8:43	8:51	9:00	9:08
7:57	8:16	8:35	8:45	8:53	9:01	9:10	9:18
8:08	8:27	8:45	8:55	9:03	9:11	9:20	9:28
8:15	8:33	8:51	9:01	9:09	9:17	9:25	9:33
8:24	8:40	8:58	9:08	9:16	9:24	9:32	9:40
8:35	8:50	9:08	9:18	9:26	9:34	9:42	9:50
8:46	9:01	9:19	9:29	9:37	9:45	9:53	10:01
9:00	9:15	9:33	9:43	9:51	10:00	10:08	10:16
9:30	9:45	10:03	10:13	10:21	10:29	10:37	10:45
10:00	10:15	10:33	10:43	10:51	11:00	11:08	11:16
10:40	10:52	11:09	11:19	11:27	11:35	11:43	11:51
11:10	11:22	11:39	11:50	12:00	12:10	12:20	12:30
11:45	11:57	12:14P	12:25P	12:35P	12:45P	12:55P	1:05P
12:20P	12:32P	12:49P	1:00P	1:10P	1:20P	1:30P	1:40P
12:55	1:07	1:24	1:32	1:40	1:48	1:56	2:04
1:30	1:42	1:59	2:06	2:14	2:22	2:30	2:38
2:05	2:18	2:36	2:43	2:51	2:59	3:07	3:15
2:30	2:43	3:00	3:07	3:15	3:23	3:31	3:39
3:16	3:30	3:48	3:55	4:03	4:11	4:19	4:27
3:35	3:49	4:07	4:15	4:23	4:31	4:39	4:47
3:55	4:09	4:27	4:35	4:43	4:51	4:59	5:07
4:15	4:29	4:47	4:55	5:03	5:11	5:19	5:27
4:40	4:54	5:12	5:20	5:28	5:36	5:44	5:52
5:00	5:14	5:32	5:40	5:48	5:56	6:04	6:12
5:20	5:34	5:52	6:00	6:08	6:16	6:24	6:32
5:45	5:59	6:17	6:25	6:33	6:41	6:49	6:57
6:10	6:24	6:42	6:50	6:58	7:06	7:14	7:22
7:07	7:18	7:30	7:38	7:46	7:54	8:02	8:10
8:08	8:16	8:28	8:36	8:44	8:52	9:00	9:08

65

Saturday

65

Saturday

Saturday

Saturday

Inbound				Outbound			
Leave Brighton Center	Arrive Brookline Village	Arrive Kenmore Station	Arrive Brookline Village	Leave Kenmore Station	Arrive Brookline Village	Lv/Arrive Brookline Village	Arrive Brighton Center
6:45A	6:54A	7:03A	7:11A	7:19A	7:27A	7:35A	7:43A
7:45	7:54	8:03	8:11	8:19	8:27	8:35	8:43
8:45	8:55	9:04	9:12	9:20	9:28	9:36	9:44
9:45	9:57	10:05	10:13	10:21	10:29	10:37	10:45
10:45	10:56	11:05	11:15	11:25	11:35	11:45	11:55
12:45P	12:57P	1:06P	1:15P	1:24P	1:33P	1:42P	1:51P
1:45	1:57	2:08	2:15	2:24	2:33	2:42	2:51
2:45	2:57	3:08	3:15	3:24	3:33	3:42	3:51
3:45	3:59	4:07	4:15	4:24	4:33	4:42	4:51
4:45	4:58	5:09	5:15	5:24	5:33	5:42	5:51
5:45	5:58	6:08	6:15	6:24	6:33	6:42	6:51

Route 60
Chestnut Hill-Kenmore Station

Route 65
Brighton Center-Kenmore Station

No Route 65
service on Sunday

All buses are accessible to persons with disabilities

Local Bus	Bus + Bus	Rapid Transit	Bus + Rapid Transit
\$1.70	\$1.70	\$2.25	\$2.25
CharlieCard	\$2.00	\$2.75	\$4.75
Cash-on-Board	\$2.00	\$4.00	\$4.75
Student/Youth*	\$0.85	\$0.65	\$1.10
Senior/TAP**	\$0.85	\$0.85	\$1.10

VALID PASSES: Local Bus (\$55/mo.); Local Bus (\$55/mo.); Student/Youth LinkPass (\$30/mo.); Senior/TAP LinkPass (\$30/mo.); and express bus, commuter rail, and FREE FARES: Children 11 and under ride free when accompanied by an adult. Blind Access CharlieCard holders ride free and if using a guide, the guide rides free. * Requires Student CharlieCard or Youth CharlieCard. Student CharlieCards are available at www.mbta.com/youthpass for details. ** Requires Senior/TAP CharlieCard, available to Medicare cardholders, seniors 65+, and persons with disabilities.

Fall 2018 & Winter 2019 Holidays
9/3/18: see Sunday 10/8/18: see Weekday
11/22/18, 12/25/18, 1/1/19: see Sunday 12/1/18 & 2/18/19: see Saturday

schedule change

66

Effective September 2, 2018

Harvard Square- Dudley Station

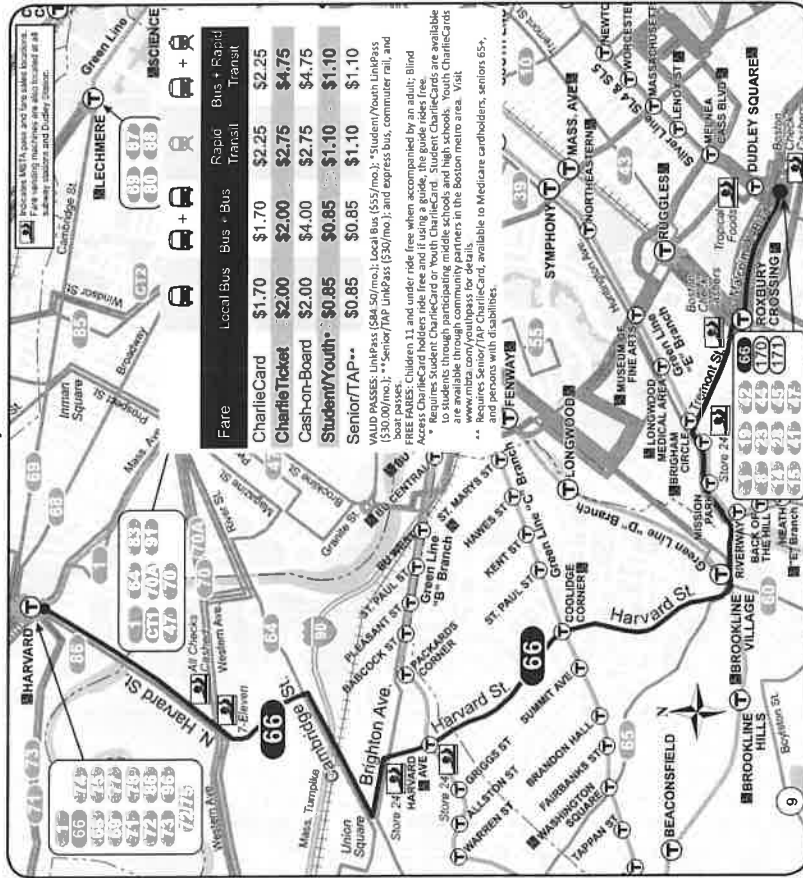
Serving

- Brigham and Women's Hospital
- Brigham Circle
- Brookline Village
- Coolidge Corner
- Union Square (Allston)
- Red Line
- Orange Line
- Green Line



Massachusetts Bay
Transportation Authority **massDOT**
Information 617-222-3200 • 1-800-392-6100
(TTY) 617-222-5146 • www.mbta.com

Route 66 Harvard Station - Dudley Station



66				66				66				66			
Inbound		Outbound		Inbound		Outbound		Inbound		Outbound		Inbound		Outbound	
Leave	Arrive	Leave	Arrive	Leave	Arrive	Leave	Arrive	Leave	Arrive	Leave	Arrive	Leave	Arrive	Leave	Arrive
Harvard/ Dawes/ Island	Brookline Village	Dudley Station	Brookline Village	Harvard/ Dawes/ Island	Union Square	Dudley Station	Union Square	Harvard/ Dawes/ Island	Union Square	Dudley Station	Union Square	Harvard/ Dawes/ Island	Union Square	Dudley Station	Union Square
5:00A	5:18A	5:27A	5:03A	4:40A	4:46A	4:42A	4:57A	5:00A	5:09A	5:04A	5:19A	5:00A	5:09A	5:04A	5:19A
5:28	5:36	5:46	5:22	5:12	5:18	5:12	5:27	5:18	5:27	5:12	5:18	5:12	5:27	5:12	5:18
5:53	6:03	6:12	5:48	5:42	5:49	5:42	5:57	5:49	5:57	5:42	5:49	5:42	5:57	5:42	5:49
6:00	6:10	6:21	5:55	5:50	6:00	6:07	6:13	6:07	6:18	6:07	6:18	6:07	6:18	6:07	6:18
6:17	6:25	6:37	6:12	6:00	6:10	6:20	6:33	6:15	6:25	6:10	6:20	6:15	6:25	6:10	6:20
.....	6:15	6:22	6:32	6:53	6:22	6:33	6:32	6:53	6:22	6:33	6:32	6:53
.....	6:30	6:37	6:47	7:05	6:30	6:37	6:47	7:05	6:30	6:37	6:47	7:05
6:31	6:41	6:54	6:38	6:48	6:55	7:05	7:22	6:48	6:55	7:05	7:22	6:48	6:55	7:05	7:22
6:47	6:57	7:12	6:54	7:06	7:14	7:25	7:42	7:06	7:14	7:25	7:42	7:06	7:14	7:25	7:42
6:55	7:05	7:18	7:02	7:19	7:27	7:38	7:56	7:19	7:27	7:38	7:56	7:19	7:27	7:38	7:56
.....	7:32	7:40	7:51	8:05	7:32	7:40	7:51	8:05	7:32	7:40	7:51	8:05
9:33	9:44	9:59	9:38	9:48	9:55	10:06	10:23	9:48	9:55	10:06	10:23	9:48	9:55	10:06	10:23
9:41	9:52	10:07	9:44	9:54	10:01	10:12	10:29	9:54	10:01	10:12	10:29	9:54	10:01	10:12	10:29
11:49	12:00N	12:18P	12:37P	12:06P	12:14P	12:25P	12:42P	12:06P	12:14P	12:25P	12:42P	12:06P	12:14P	12:25P	12:42P
.....
12:05P	12:18P	12:36P	12:55P	12:06P	12:14P	12:25P	12:42P	12:06P	12:14P	12:25P	12:42P	12:06P	12:14P	12:25P	12:42P
1:57	2:12	2:32	2:52	2:06P	2:14P	2:25P	2:42P	2:06P	2:14P	2:25P	2:42P	2:06P	2:14P	2:25P	2:42P
2:18	2:34	2:54	3:14	2:30	2:38	2:49	3:06	2:30	2:38	2:49	3:06	2:30	2:38	2:49	3:06
.....	2:45	2:53	3:04	3:21	2:45	2:53	3:04	3:21	2:45	2:53	3:04	3:21
.....	3:00	3:08	3:19	3:36	3:00	3:08	3:19	3:36	3:00	3:08	3:19	3:36
2:28	2:44	3:04	3:24	3:15	3:23	3:34	3:51	3:15	3:23	3:34	3:51	3:15	3:23	3:34	3:51
2:48	3:04	3:24	3:44	3:30	3:38	3:49	4:06	3:30	3:38	3:49	4:06	3:30	3:38	3:49	4:06
.....	3:45	3:53	4:04	4:21	3:45	3:53	4:04	4:21	3:45	3:53	4:04	4:21
2:58	3:14	3:34	3:54	3:50	3:58	4:09	4:26	3:50	3:58	4:09	4:26	3:50	3:58	4:09	4:26
4:58	5:14	5:33	5:53	4:12	4:20	4:31	4:48	4:12	4:20	4:31	4:48	4:12	4:20	4:31	4:48
5:18	5:33	5:50	6:08	4:27	4:35	4:46	5:03	4:27	4:35	4:46	5:03	4:27	4:35	4:46	5:03
5:28	5:41	5:58	6:16	4:42	4:50	5:01	5:18	4:42	4:50	5:01	5:18	4:42	4:50	5:01	5:18
5:38	5:51	6:08	6:26	4:57	5:05	5:16	5:33	4:57	5:05	5:16	5:33	4:57	5:05	5:16	5:33
5:55	6:10	6:26	6:45	5:12	5:20	5:31	5:48	5:12	5:20	5:31	5:48	5:12	5:20	5:31	5:48
6:10	6:23	6:40	6:58	5:27	5:35	5:46	6:03	5:27	5:35	5:46	6:03	5:27	5:35	5:46	6:03
6:21	6:34	6:51	7:09	5:42	5:50	6:01	6:18	5:42	5:50	6:01	6:18	5:42	5:50	6:01	6:18
6:32	6:45	7:02	7:20	5:57	6:05	6:16	6:33	5:57	6:05	6:16	6:33	5:57	6:05	6:16	6:33
6:43	6:56	7:13	7:30	6:12	6:20	6:31	6:48	6:12	6:20	6:31	6:48	6:12	6:20	6:31	6:48
6:54	7:07	7:24	7:41	6:27	6:35	6:46	7:03	6:27	6:35	6:46	7:03	6:27	6:35	6:46	7:03
7:05	7:18	7:34	7:51	6:42	6:50	7:01	7:18	6:42	6:50	7:01	7:18	6:42	6:50	7:01	7:18
7:17	7:30	7:43	7:56	6:57	7:05	7:16	7:33	6:57	7:05	7:16	7:33	6:57	7:05	7:16	7:33
7:29	7:42	7:55	8:08	7:12	7:20	7:31	7:48	7:12	7:20	7:31	7:48	7:12	7:20	7:31	7:48
7:41	7:54	8:07	8:20	7:27	7:35	7:46	8:03	7:27	7:35	7:46	8:03	7:27	7:35	7:46	8:03
7:53	8:06	8:19	8:32	7:42	7:50	8:01	8:18	7:42	7:50	8:01	8:18	7:42	7:50	8:01	8:18
8:05	8:18	8:31	8:44	7:57	8:05	8:16	8:33	7:57	8:05	8:16	8:33	7:57	8:05	8:16	8:33
8:20	8:33	8:46	8:59	8:12	8:20	8:31	8:48	8:12	8:20	8:31	8:48	8:12	8:20	8:31	8:48
8:35	8:48	9:01	9:14	8:27	8:35	8:46	9:03	8:27	8:35	8:46	9:03	8:27	8:35	8:46	9:03
8:50	9:03	9:16	9:29	8:42	8:50	9:01	9:18	8:42	8:50	9:01	9:18	8:42	8:50	9:01	9:18
9:05	9:18	9:31	9:44	8:57	9:05	9:16	9:33	8:57	9:05	9:16	9:33	8:57	9:05	9:16	9:33
9:25	9:38	9:51	10:04	9:12	9:20	9:31	9:48	9:12	9:20	9:31	9:48	9:12	9:20	9:31	9:48
9:45	9:58	10:11	10:24	9:27	9:35	9:46	10:03	9:27	9:35	9:46	10:03	9:27	9:35	9:46	10:03
11:45	11:55	12:05A	12:17A	11:42	11:50	12:01	12:18	11:42	11:50	12:01	12:18	11:42	11:50	12:01	12:18
12:00A	12:15A	12:25	12:37	12:07A	12:15A	12:26	12:43	12:07A	12:15A	12:26	12:43	12:07A	12:15A	12:26	12:43
12:30	12:40	12:50	1:02	12:35	12:42	12:51	1:03	12:35	12:42	12:51	1:03	12:35	12:42	12:51	1:03
1:00	1:10	1:20	1:31	1:06	1:13	1:22	1:34	1:06	1:13	1:22	1:34	1:06	1:13	1:22	1:34

All buses are accessible to persons with disabilities

Route 66
Harvard Square - Dudley Station

Fare information located on map side.

- b - To Brighton Center
- c - Leaves from Cambridge Street at Warren Street
- s - Does NOT run during school vacation
- w - Waits for last Red Line or Silver Line vehicle to arrive at station.

Fall 2018 & Winter 2019 Holidays
08/18: see Sunday, 10/18: see Weekday
11/22/18, 12/25/18, 1/14/19: see Sunday, 1/21/19 & 2/18/19: see Saturday

Rapid Transit

Effective September 2, 2018



Blue Line



Green Line



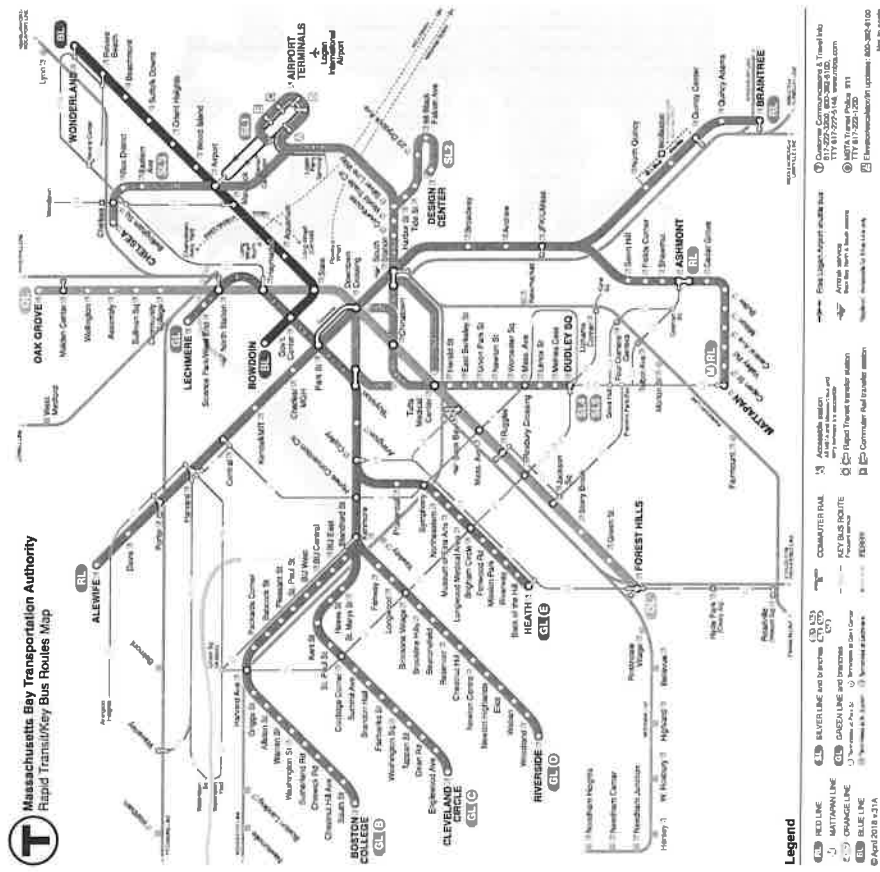
Orange Line



Red Line



Silver Line



PRICE PER TRIP	Local Bus	Bus + Bus	Rapid Transit	Bus + Rapid Transit
CharlieCard	\$1.70	\$1.70	\$2.25	\$2.25
CharlieTicket	\$2.00	\$2.00	\$2.75	\$4.75***
Cash-on-Board	\$2.00	\$4.00	\$2.75	\$4.75***
Student/Youth*	\$0.85	\$0.85	\$1.10	\$1.10
Senior/TAP**	\$0.85	\$0.85	\$1.10	\$1.10

UNLIMITED TRIP PASSES	
1-Day	\$12.00
7-Day	\$21.25
Monthly	\$55.00
Senior/TAP Monthly \$30.00/month for unlimited travel on Local Bus and Rapid Transit	\$84.50

VALID PASSES: LinkPass (\$84.50/mo.); Student/Youth LinkPass* (\$30/mo.); Senior/TAP LinkPass* (\$30/mo.); and express bus, commuter rail, and boat passes.

FREE FARES: Children 11 and under ride free when accompanied by an adult; Blind Access CharlieCard holders ride free; if using a guide, the guide rides free

* Requires Student CharlieCard or Youth CharlieCard. Student CharlieCards are available to students through participating middle schools and high schools. Youth CharlieCards are available through community partners in the Boston metro area. Visit www.mbta.com/youthpass for details.

** Requires Senior/TAP CharlieCard, available to Medicare cardholders, seniors 65+, and persons with disabilities.

*** For Silver Line SL4 or SL5 pay \$2.75. Also see "transfers."

TRANSFERS
If paying with a CharlieTicket or CharlieCard, discounted transfers that are available are automatic — just use the same ticket or card throughout your trip. If paying with cash onboard a vehicle, free transfers are only allowed between rapid transit lines and inside paid platform areas at gated stations.

SCHEDULES
Schedules are available at the following stations: Park Street, Airport, Malden, Harvard, Haymarket (Green Line Level), Back Bay, Downtown Crossing (Orange Line Level), and Quincy Center, or ask a Customer Service Agent. Schedules are also available at the State Transportation Building (10 Park Plaza), 45 High St, and online at mbta.com.

Massachusetts Bay Transportation Authority
massDOT
 Information 617-222-3200 • 1-800-392-6100
 (TTY) 617-222-5146 • www.mbta.com

Rapid Transit Line	Weekday					Saturday					Sunday						
	First Trip	AM Peak	Midday	PM Peak	Late Night	Last Trip	First Trip	AM Peak	PM Peak	Late Night	Last Trip	First Trip	AM Peak	PM Peak	Evening	Late Night	Last Trip
Red Line																	
Alewiffe	5:24AM	9 min	14 min	9 min	12 min	12:15AM	5:24AM	14 min	14 min	14 min	12:15AM	6:08AM	15 min	15 min	15 min	16 min	12:15AM
Braintree*	5:13AM	9 min	14 min	9 min	12 min	12:17AM	5:15AM	14 min	14 min	14 min	12:17AM	6:00AM	15 min	15 min	15 min	16 min	12:17AM
Alewiffe	5:16AM	9 min	14 min	9 min	12 min	12:22AM	5:16AM	14 min	14 min	14 min	12:22AM	6:00AM	15 min	15 min	15 min	16 min	12:22AM
Ashmont	5:16AM	9 min	14 min	9 min	12 min	12:30AM	5:16AM	14 min	14 min	14 min	12:30AM	6:00AM	15 min	15 min	15 min	16 min	12:30AM
"M" Ashmont	5:17AM	5 min	8 min	5 min	12 min	1:05AM	5:15AM	26 min	12 min	12 min	1:05AM	6:03AM	26 min	12 min	12 min	26 min	1:05AM
Mattapan	5:05AM	5 min	8 min	5 min	12 min	12:53AM	5:05AM	26 min	12 min	12 min	12:53AM	5:51AM	26 min	12 min	12 min	26 min	12:53AM
Blue Line																	
Wonderland	5:13AM	5 min	9 min	5 min	9 min	12:28AM	5:25AM	9 min	9 min	9 min	12:28AM	5:58AM	13 min	9 min	9 min	13 min	12:28AM
Orient Heights	5:13AM	5 min	9 min	5 min	9 min	12:33AM	5:13AM	9 min	9 min	9 min	12:33AM	6:03AM	13 min	9 min	9 min	13 min	12:33AM
Bowdoin	5:29AM	5 min	9 min	5 min	9 min	1:00AM	5:29AM	9 min	9 min	9 min	1:00AM	6:21AM	13 min	9 min	9 min	13 min	1:00AM
Orange Line																	
Oak Grove	5:16AM	6 min	9 min	6 min	10 min	12:30AM	5:16AM	10 min	9 min	9 min	12:30AM	6:00AM	13 min	11 min	11 min	11 min	12:30AM
Forest Hills	5:16AM	6 min	9 min	6 min	10 min	12:28AM	5:16AM	10 min	9 min	9 min	12:28AM	6:00AM	13 min	11 min	11 min	11 min	12:28AM
Green Line																	
B Boston College	5:01AM	6 min	8 min	6 min	8 min	12:10AM	4:45AM ²	11 min	7 min	7 min	12:09AM	5:20AM	12 min	9 min	7 min	10 min	12:10AM
Park Street	5:42AM	6 min	8 min	6 min	8 min	12:52AM	5:40AM	11 min	7 min	7 min	12:52AM	6:12AM	12 min	9 min	7 min	10 min	12:52AM
C Cleveland Circle	5:01AM ¹	6 min	9 min	6 min	7 min	12:10AM	4:50AM ²	10 min	9 min	8 min	12:10AM	5:30AM ²	12 min	11 min	9 min	12 min	12:10AM
North Station	5:55AM	6 min	9 min	6 min	7 min	12:46AM	5:30AM	10 min	9 min	8 min	12:46AM	6:06AM	12 min	11 min	9 min	12 min	12:46AM
D Riverside	4:56AM	6 min	8 min	6 min	8 min	12:05AM	4:55AM	13 min	9 min	8 min	12:02AM	5:25AM	13 min	11 min	11 min	11 min	12:05AM
Government Ctr.	5:41AM	6 min	8 min	6 min	8 min	12:49AM	5:38AM	13 min	9 min	8 min	12:49AM	6:10AM	13 min	11 min	11 min	11 min	12:49AM
E Lechmere	5:01AM	6 min	8 min	6 min	9 min	12:30AM	5:01AM	11 min	9 min	11 min	12:30AM	5:35AM	12 min	12 min	12 min	12 min	12:30AM
Heath Street	5:38AM	6 min	8 min	6 min	9 min	12:47AM ³	5:39AM	11 min	9 min	11 min	12:47AM ³	6:15AM	12 min	12 min	12 min	12 min	12:47AM ³
Silver Line																	
SL1 Logan Airport	5:38AM	8 min	9 min	10 min	9 min	12:30AM	5:33AM	12 min	12 min	12 min	12:30AM	6:12AM	12 min	8 min	8 min	8 min	12:30AM
South Station	5:40AM	8 min	9 min	10 min	9 min	1:00AM	5:35AM	12 min	12 min	12 min	1:00AM	6:12AM	12 min	8 min	8 min	8 min	1:00AM
SL2 Design Center	6:03AM	5 min	10 min	5 min	9 min	12:30AM	6:10AM	15 min	15 min	15 min	12:35AM	6:50AM	15 min	15 min	15 min	15 min	12:34AM
South Station	5:45AM	5 min	10 min	5 min	9 min	12:50AM	5:50AM	15 min	15 min	15 min	12:49AM	6:35AM	15 min	15 min	15 min	15 min	12:48AM
SL3 Chelsea Station	5:00AM	12 min	15 min	12 min	12 min	15 min	5:30AM	12 min	12 min	15 min	15 min	6:30AM	15 min	15 min	15 min	15 min	15 min
South Station	4:31AM	12 min	15 min	12 min	12 min	15 min	4:55AM	12 min	12 min	15 min	15 min	5:53AM	15 min	15 min	15 min	15 min	15 min
SL4 Dudley Station	5:20AM	12 min	16 min	14 min	12 min	19 min	5:23AM	15 min	15 min	20 min	12:20AM	6:02AM	15 min	15 min	15 min	20 min	12:20AM
South Station	5:35AM	12 min	16 min	14 min	12 min	19 min	5:40AM	15 min	15 min	20 min	12:54AM	6:20AM	15 min	15 min	15 min	20 min	12:54AM
SL5 Dudley Station	5:15AM	8 min	10 min	8 min	7 min	17 min	5:19AM	10 min	10 min	11 min	12:46AM	6:00AM	10 min	8 min	9 min	9 min	12:46AM
Downtown Crossing	5:32AM	8 min	10 min	8 min	7 min	1:07AM	5:34AM	10 min	10 min	11 min	1:00AM	6:15AM	10 min	8 min	9 min	9 min	1:07AM

Schedule Periods (approximate):

AM Rush Hour: 6:30 AM - 9:00 AM
 Midday: 9:00 AM - 3:30 PM
 PM Rush Hour: 3:30 PM - 6:30 PM
 Evening: 6:30 PM - 8:00 PM
 Late Night: 8:00 PM - CLOSE

Red Line Note:

*Braintree Line:
 Due to construction on Wollaston Station the station will be closed. During construction shuttle buses will operate between Wollaston, North Quincy, and Quincy Center Stations. Please visit mbta.com/alerts for updated service information.

Mattapan Note:

Saturday and Sunday before 10:00 AM and after 8:00 PM trips depart every 26 minutes and the rest of the day every 12 minutes. Also, see Mattapan Line Schedule Card.

Green Line Notes:

1 - The first two C Line AM inbound trips run through to Lechmere Station on weekdays.
 2 - The first B Line and second C Line AM inbound trips run through to Lechmere Station on weekends.

3 - The 12:32AM trip from Heath St is the last connecting train to other lines downtown. The 12:47AM trip from Heath St. runs in service to Lechmere with no guaranteed connections.

f - After exiting Ted Williams Tunnel bus will only service World Trade Center and South Station stops.

w - Last trips wait at some stations, primarily in the Downtown area, for connecting service. Departure times are approximate.

x - Trip departs from Summer St. @ Dorchester Ave. and omits Essex Street stop.

Fall 2018 & Winter 2019 Holidays
 9/3/18: see Sunday 10/8/18: see Weekday
 11/22/18, 12/25/18, 1/1/19: see Sunday
 1/21/19 & 2/18/19: see Saturday
 Silver Line see Weekday

CRASH DATA

MassDOT

CRASH RATE WORKSHEET

CITY/TOWN : Brookline COUNT DATE : 2018
 DISTRICT : 6 UNSIGNALIZED : no SIGNALIZED : Yes

MHD USE ONLY

Source #

~ INTERSECTION DATA ~

MAJOR STREET : Beacon Street

ST #

MINOR STREET(S) : Washington Street

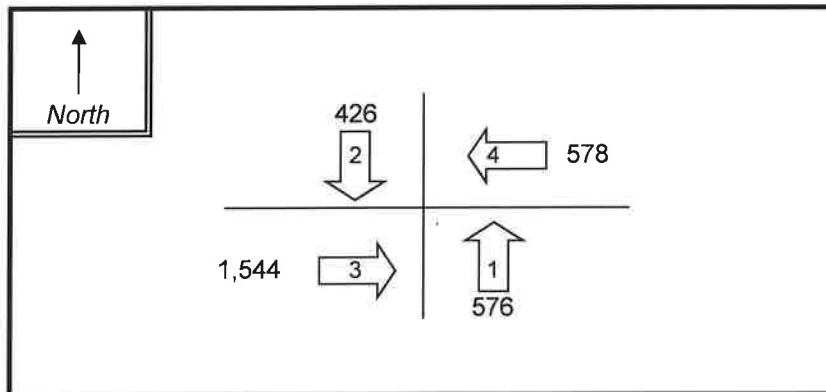
ST #

ST #

ST #

ST #

**INTERSECTION
DIAGRAM**
(Label Approaches)



INTERSECTION
REF #

Peak Hour Volumes

APPROACH :	1	2	3	4	5	Total Entering Vehicles
DIRECTION :	NB	SB	EB	WB		
VOLUMES (AM/PM) :	576	426	1,544	578		3,124

"K" FACTOR : APPROACH ADT : ADT = TOTAL VOL/"K" FACT.

TOTAL # OF ACCIDENTS : # OF YEARS : AVERAGE # OF ACCIDENTS (A) :

CRASH RATE CALCULATION : RATE = $\frac{(A * 1,000,000)}{(ADT * 365)}$

Comments : Crash rate is significant if > 0.52 crashes per mev for an unsignalized intersection and >0.71 crashes per mev for a signalized intersection for MassDOT District 6.

MassDOT

CRASH RATE WORKSHEET

CITY/TOWN : Brookline COUNT DATE : 2018
 DISTRICT : 6 UNSIGNALIZED : yes no SIGNALIZED : no yes

MHD USE ONLY

Source #

~ INTERSECTION DATA ~

MAJOR STREET : Beacon Street

ST #

MINOR STREET(S) : Westbourn Terrace

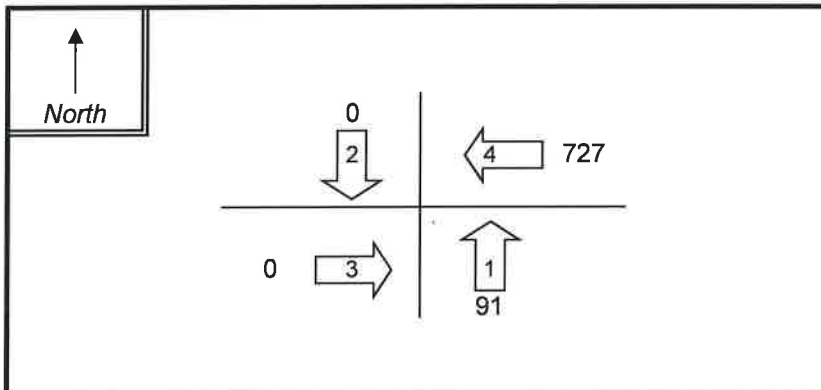
ST #

ST #

ST #

ST #

**INTERSECTION
DIAGRAM**
(Label Approaches)



INTERSECTION

REF #

Peak Hour Volumes

APPROACH :	1	2	3	4	5	Total Entering Vehicles
DIRECTION :	NB	SB	EB	WB		
VOLUMES (AM/PM) :	91	0	0	727		818

" K " FACTOR : APPROACH ADT : ADT = TOTAL VOL/"K" FACT.

TOTAL # OF ACCIDENTS : # OF YEARS : AVERAGE # OF ACCIDENTS (A) :

CRASH RATE CALCULATION : RATE = $\frac{(A * 1,000,000)}{(ADT * 365)}$

Comments : Crash rate is significant if > 0.52 crashes per mev for an unsignalized intersection and >0.71 crashes per mev for a signalized intersection for MassDOT District 6.

Crash Number	Crash Date	Crash Time	City/Town	Crash Severity	Manner of Collision	Vehicle Action Prior to Crash	Vehicle Travel Directions	First Harmful Event	Most Harmful Events	Vehicle Sequence of Events	Non-Motorist Location	Road Surface	Ambient Light	Weather Condition	Street Number	Roadway	Speed Limit	Roadway Intersection Type	Traffic Control Device Type
3266574	7/10/2012	9:19 AM	BROOKLINE	Non-fatal injury	Sideswipe, opposite direction	V1: Turning left / V2: Travelling straight-ahead	V1:S / V2:N	Collision with motor vehicle in traffic	V1:(Collision with motor vehicle in traffic) V2:(Collision with motor vehicle in traffic)	V1:(Collision with motor vehicle in traffic);(Collision with impact attenuator/crash cushion) V2:(Collision with motor vehicle in traffic);(Collision with cyclist);(Collision with curb)	P3: Island	Dry	Daylight	Clear	WASHINGTON STREET / BEACON STREET	30	Four-way intersection	Traffic control signal	
3345838	9/17/2012	7:21 PM	BROOKLINE	Non-fatal injury	Rear-end	V1: Slowing or stopped in traffic / V2: Slowing or stopped in traffic / V3: Slowing or stopped in traffic / V4: Slowing or stopped in traffic	V1:S / V2:S / V3:S / V4:S	Collision with motor vehicle in traffic	V1:(Collision with motor vehicle in traffic) V2:(Collision with motor vehicle in traffic) V3:(Collision with motor vehicle in traffic) V4:(Collision with motor vehicle in traffic)	V1:(Collision with motor vehicle in traffic) V2:(Collision with motor vehicle in traffic) V3:(Collision with motor vehicle in traffic) V4:(Collision with motor vehicle in traffic)		Dry	Dark - lighted roadway	Clear	WASHINGTON STREET / BEACON STREET	30	Four-way intersection	Traffic control signal	
3618731	9/3/2013	7:55 AM	BROOKLINE	Non-fatal injury	Sideswipe, same direction	V1: Travelling straight-ahead / V2: Slowing or stopped in traffic	V1:E / V2:E	Collision with bicyclist (bicycle, tricycle, unicycle, pedal car)	V1:(Collision with bicyclist (bicycle, tricycle, unicycle, pedal car)) V2:(Collision with bicyclist (bicycle, tricycle, unicycle, pedal car))	V1:(Collision with motor vehicle in traffic) V2:(Collision with cyclist)	P3: In roadway	Dry	Daylight	Clear	BEACON STREET	30	Not at junction	No controls	
3785978	1/20/2014	12:30 PM	BROOKLINE	Property damage only (none injured)	Sideswipe, same direction	V1: Turning right / V2: Turning right	V1:W / V2:W	Collision with motor vehicle in traffic	V1:(Collision with motor vehicle in traffic) V2:(Collision with motor vehicle in traffic)	V1:(Collision with motor vehicle in traffic) V2:(Collision with motor vehicle in traffic)		Dry	Daylight	Cloudy	BEACON STREET / WASHINGTON STREET	30	Four-way intersection	Traffic control signal	
3803982	2/6/2014	2:38 PM	BROOKLINE	Non-fatal injury	Single vehicle crash	V1: Turning left	V1:E	Collision with pedestrian	V1:(Collision with pedestrian)	V1:(Collision with pedestrian)		Wet	Daylight	Cloudy	WASHINGTON STREET / BEACON STREET	30	Not at junction	No controls	
3805443	1/1/2014	8:00 AM	BROOKLINE	Property damage only (none injured)	Sideswipe, same direction	V1: Travelling straight-ahead / V2: Travelling straight-ahead	V1:8 / V2:5	Collision with motor vehicle in traffic	V1:(Collision with motor vehicle in traffic) V2:(Collision with motor vehicle in traffic)	V1:(Collision with motor vehicle in traffic) V2:(Collision with motor vehicle in traffic)		Dry	Daylight	Clear	WASHINGTON STREET / BEACON STREET	0	Four-way intersection	Traffic control signal	
3888140	6/5/2014	2:25 PM	BROOKLINE	Property damage only (none injured)	Angle	V1: Travelling straight-ahead / V2: Travelling straight-ahead	V1:N / V2:W	Collision with motor vehicle in traffic	V1:(Collision with motor vehicle in traffic) V2:(Collision with motor vehicle in traffic)	V1:(Collision with motor vehicle in traffic) V2:(Collision with motor vehicle in traffic)		Dry	Daylight	Clear	1628 WASHINGTON ST / BEACON STREET Rte 20 W	30	Four-way intersection	Traffic control signal	
4074911	8/25/2014	7:50 AM	BROOKLINE	Non-fatal injury	Single vehicle crash	V1: Turning right	V1:5	Collision with bicyclist (bicycle, tricycle, unicycle, pedal car)	V1:(Collision with bicyclist (bicycle, tricycle, unicycle, pedal car))	V1:(Collision with cyclist)	P2: Marked crosswalk at intersection	Dry	Daylight	Clear	BEACON STREET / WASHINGTON STREET	30	Four-way intersection	Traffic control signal	
4075165	5/13/2015	6:40 PM	BROOKLINE	Non-fatal injury	Angle	V1: Turning left / V2: Travelling straight-ahead	V1:N / V2:5	Collision with motor vehicle in traffic	V1:(Collision with motor vehicle in traffic) V2:(Collision with motor vehicle in traffic)	V1:(Collision with motor vehicle in traffic) V2:(Collision with motor vehicle in traffic)		Dry	Daylight	Clear	WASHINGTON ST. / BEACON ST.	35	Four-way intersection	Traffic control signal	
4081990	8/20/2014	6:30 PM	BROOKLINE	Property damage only (none injured)	Sideswipe, same direction	V1: Overtaking/passing	V1:W	Collision with bicyclist (bicycle, tricycle, unicycle, pedal car)	V1:(Collision with bicyclist (bicycle, tricycle, unicycle, pedal car))	V1:(Collision with cyclist)	P2: In roadway	Dry	Daylight	Clear	BEACON ST / WASHINGTON ST	30	Four-way intersection	Traffic control signal	
4111397	11/11/2015	1:25 PM	BROOKLINE	Property damage only (none injured)	Angle	V1: Travelling straight-ahead / V2: Making U-turn	V1:E / V2:E	Collision with motor vehicle in traffic	V1:(Collision with motor vehicle in traffic) V2:(Collision with motor vehicle in traffic)	V1:(Collision with motor vehicle in traffic) V2:(Collision with motor vehicle in traffic)		Wet	Daylight	Cloudy/Rain	1601 BEACON ST	30	Railway grade crossing	Railway crossing device	
4117306	12/1/2015	6:10 PM	BROOKLINE	Property damage only (none injured)	Not reported	V1: Travelling straight-ahead	V1:N	Not reported	V1:(Collision with bicyclist (bicycle, tricycle, unicycle, pedal car))	V1:(Collision with motor vehicle in traffic) V2:(Collision with motor vehicle in traffic)	P2: At intersection but no crosswalk	Dry	Dark - lighted roadway	Clear	BEACON STREET / WESTBOURNE TERR	30	Four-way intersection	No controls	
4146180	1/30/2016	5:11 PM	BROOKLINE	Non-fatal injury	Rear-end	V1: Slowing or stopped in traffic / V2: Travelling straight-ahead	V1:8 / V2:8	Collision with motor vehicle in traffic	V1:(Collision with motor vehicle in traffic) V2:(Collision with motor vehicle in traffic)	V1:(Collision with motor vehicle in traffic) V2:(Collision with motor vehicle in traffic)		Dry	Dark - lighted roadway	Clear	1624 BEACON ST	30	Four-way intersection	Traffic control signal	
4204105	6/8/2016	7:57 AM	BROOKLINE	Property damage only (none injured)	Single vehicle crash	V1: Slowing or stopped in traffic	V1:N	Collision with other light pole or other post/support	V1:(Collision with light pole or other post/support)	V1:(Collision with light pole or other post/support)		Dry	Daylight	Clear	WASHINGTON STREET / BEACON STREET	30	Four-way intersection	Traffic control signal	
4210584	6/27/2016	8:30 AM	BROOKLINE	Non-fatal injury	Rear-end	V1: Travelling straight-ahead	V1:N	Collision with bicyclist (bicycle, tricycle, unicycle, pedal car)	V1:(Collision with bicyclist (bicycle, tricycle, unicycle, pedal car))	V1:(Collision with cyclist)	P1: In roadway	Dry	Daylight	Clear	WASHINGTON STREET	30	T-intersection	Traffic control signal	
4214953	6/7/2016	3:40 PM	BROOKLINE	Property damage only (none injured)	Single vehicle crash	V1: Changing lanes	V1:5	Collision with other light pole or other post/support	V1:(Collision with motor vehicle in traffic)	V1:(Collision with motor vehicle in traffic)		Dry	Daylight	Clear	WASHINGTON ST / BEACON ST	30	Four-way intersection	No controls	

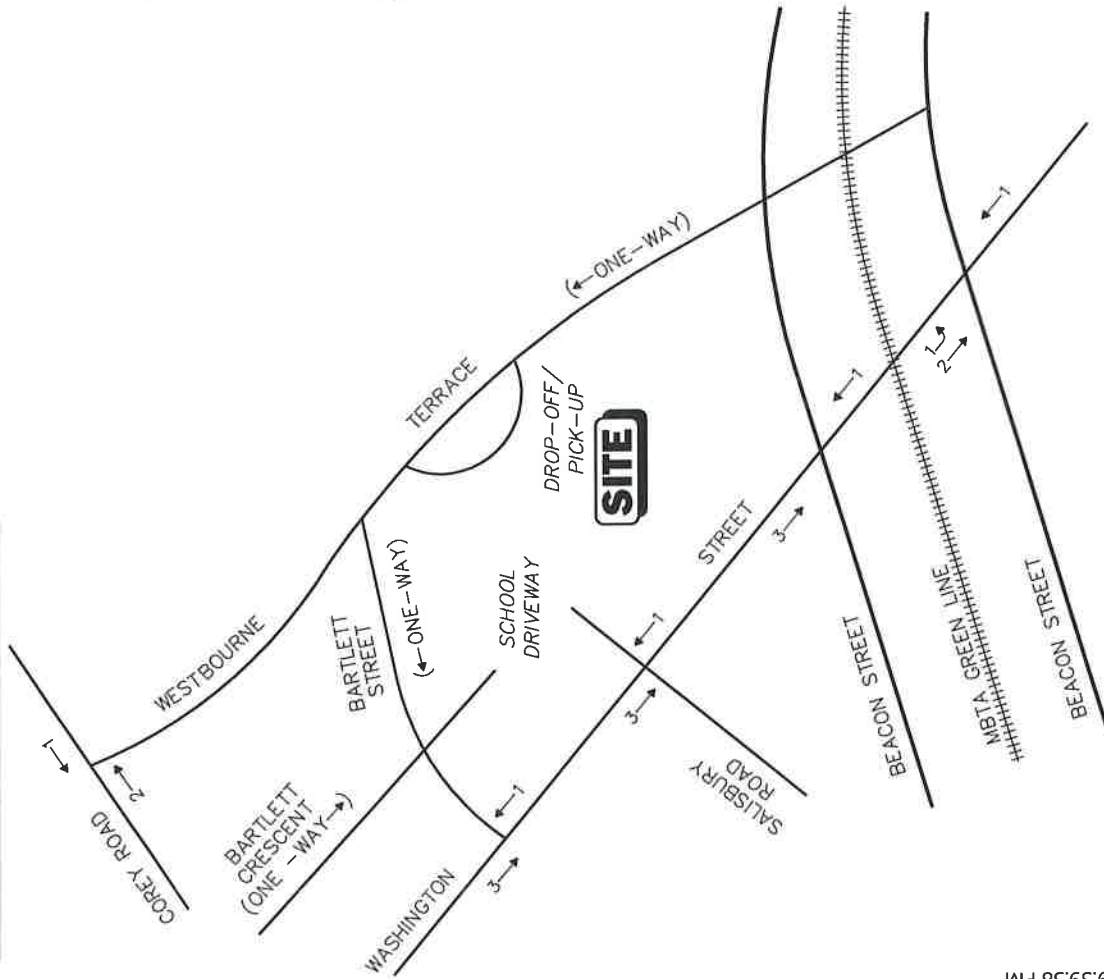
Washington Street at Beacon Street

Crash Number	Crash Date	Crash Time	City/Town	Crash Severity	Manner of Collision	Vehicle Action Prior to Crash	Vehicle Travel Directions	First Harmful Event	Most Harmful Events	Vehicle Sequence of Events	Non Motorist Location	Road Surface	Ambient Light	Weather Condition	Street Number	Roadway	Speed Limit	Roadway Intersection Type	Traffic Control Device Type
4272378	10/18/2016	7:10 AM	BROOKLINE	Property damage only (none injured)	Angle	V1: Changing lanes / V2: Travelling straight ahead	V1:N / V2:N	Collision with motor vehicle in traffic	V1: Collision with motor vehicle in traffic V2: Collision with motor vehicle in traffic	V1: Collision with motor vehicle in traffic V2: Collision with motor vehicle in traffic		Wet	Daylight	Cloudy		WASHINGTON STREET / BEACON STREET	30	Four-way intersection	Traffic control signal
Beacon Street at Westbourn Terrace																			
4074861	5/21/2014	7:50 PM	BROOKLINE	Non-fatal injury	Single vehicle crash	V1: Travelling straight ahead	V1:N	Collision with pedalcycle (bicycle, tricycle, unicycle, pedal car)	V1: Collision with cyclist (bicycle, tricycle, unicycle, pedal car)	V1: Collision with cyclist	P2: In roadway	Dry	Dusk	Clear		BEACON ST / WESTBOURNE TR	30	T-intersection	No controls
4075098	3/5/2015	5:45 PM	BROOKLINE	Non-fatal injury	Angle	V1: Travelling straight ahead / V2: Travelling straight ahead	V1:N / V2:W	Collision with motor vehicle in traffic	V1: Collision with motor vehicle in traffic V2: Collision with motor vehicle in traffic	V1: Collision with motor vehicle in traffic V2: Collision with motor vehicle in traffic		Dry	Dark - lighted roadway	Cloudy		BEACON ST / WESTBOURNE TERRACE	30	T-intersection	No controls
4213708	7/6/2016	10:43 AM	BROOKLINE	Property damage only (none injured)	Single vehicle crash	V1: Travelling straight ahead	V1:W	Collision with tree	V1: Collision with tree	V1: (ran off road right), (Collision with tree), (Other)		Dry	Daylight	Clear		BEACON ST / WESTBOURNE TER	30	T-intersection	No controls
4271344	10/27/2016	8:42 PM	BROOKLINE	Non-fatal injury	Angle	V1: Travelling straight ahead	V1:N	Collision with pedalcycle (bicycle, tricycle, unicycle, pedal car)	V1: Collision with cyclist (bicycle, tricycle, unicycle, pedal car)	V1: Collision with cyclist	P1: In roadway	Wet	Dark - lighted roadway	Rain		BEACON ST / WESTBOURNE TR	0	T-intersection	Stop signs
4300883	12/19/2016	6:14 PM	BROOKLINE	Non-fatal injury	Angle	V1: Travelling straight ahead / V2: Entering traffic lane	V1:8 / V2:8	Collision with motor vehicle in traffic	V2: Collision with motor vehicle in traffic	V1: Collision with motor vehicle in traffic V2: Collision with motor vehicle in traffic		Dry	Dark - lighted roadway	Clear		BEACON STREET / WESTBOURNE TERRACE	0	T-intersection	Yield signs
3241614	5/12/2012	11:38 PM	BROOKLINE	Non-fatal injury	Angle	V1: Entering traffic lane / V2: Travelling straight ahead / V3: Parked	V1:N / V2:W / V3:8	Collision with motor vehicle in traffic	V1: Collision with motor vehicle in traffic V2: Collision with motor vehicle in traffic V3: Collision with motor vehicle in traffic	V1: Collision with motor vehicle in traffic V2: Collision with motor vehicle in traffic V3: Collision with motor vehicle in traffic	D1: (Unknown) D2: (No improper driving) D3: (No improper driving)	Dry	Dark - lighted roadway	Clear		BEACON STREET / WESTBOURNE TERRACE	30	Four-way intersection	Stop signs
3271357	8/23/2012	5:28 PM	BROOKLINE	Non-fatal injury	Angle	V1: Travelling straight ahead / V2: Turning left	V1:N / V2:S	Collision with motor vehicle in traffic	V1: Collision with motor vehicle in traffic V2: Collision with motor vehicle in traffic	V1: Collision with motor vehicle in traffic V2: Collision with motor vehicle in traffic	D1: (Unknown) D2: (Unknown)	Dry	Daylight	Clear		BEACON STREET / WESTBOURNE TERRACE	30	T-intersection	No controls
3368433	1/16/2013	12:08 PM	BROOKLINE	Non-fatal injury	Angle	V1: Travelling straight ahead / V2: Travelling straight ahead	V1:W / V2:N	Collision with motor vehicle in traffic	V1: Collision with motor vehicle in traffic V2: Collision with motor vehicle in traffic	V1: Collision with motor vehicle in traffic V2: Collision with motor vehicle in traffic	D1: (No improper driving) D2: (Failed to yield right of way)	Wet	Daylight	Rain		BEACON STREET / WESTBOURNE TERRACE	35	Four-way intersection	No controls

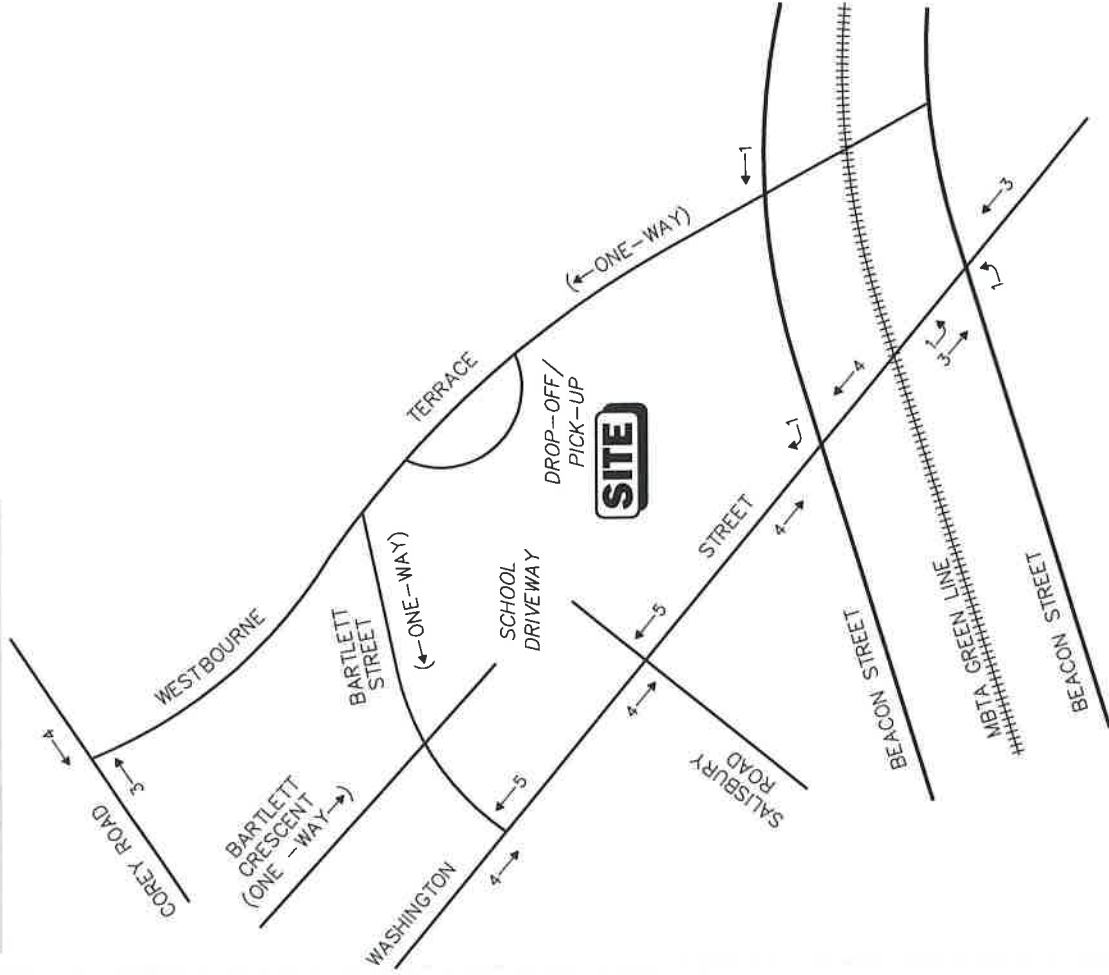


BACKGROUND DEVELOPMENT

WEEKDAY MORNING PEAK HOUR



WEEKDAY AFTERNOON PEAK HOUR



Not To Scale

WAI Vanasse & Associates, Inc.
Transportation Engineers & Planners

DRAFT

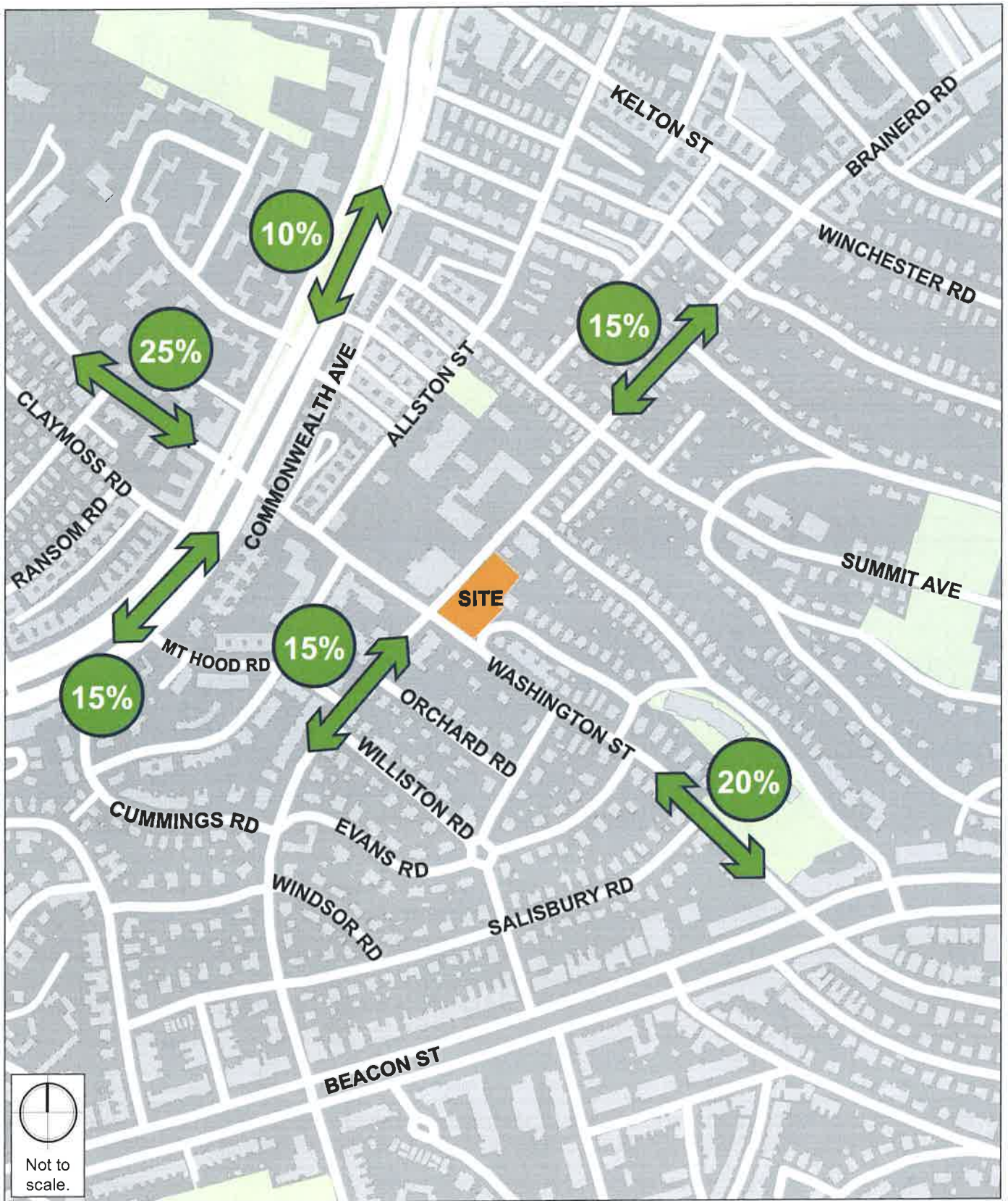
Figure A1

**Background Development
Mixed Use Development
Weekday
5 Washington Street**

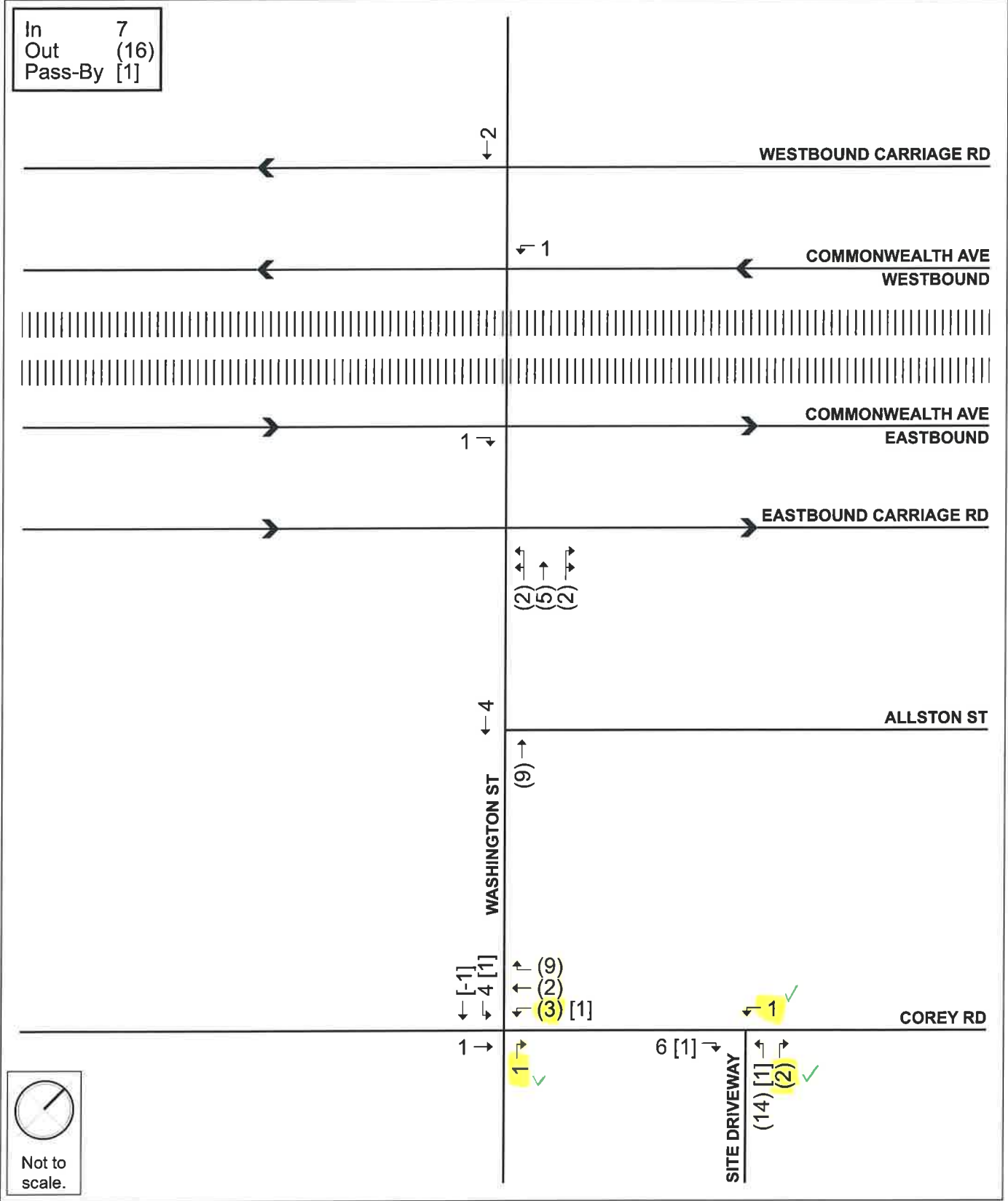
Table 3-8 Project Trip Generation

Land Use		Walk/Bicycle Trips	Transit Trips	Vehicle Trips	Pass-By Vehicle Trips
Daily					
Residential ¹	In	67	78	185	0
	Out	<u>67</u>	<u>78</u>	<u>185</u>	<u>0</u>
	Total	134	156	370	0
Retail ²	In	124	21	113	38
	Out	<u>124</u>	<u>21</u>	<u>113</u>	<u>38</u>
	Total	248	42	226	76
Total	In	191	99	298	38
	Out	<u>191</u>	<u>99</u>	<u>298</u>	<u>38</u>
	Total	382	198	596	76
a.m. Peak Hour					
Residential ¹	In	2	4	5	0
	Out	<u>11</u>	<u>7</u>	<u>15</u>	<u>0</u>
	Total	13	11	20	0
Retail ²	In	5	1	2	1
	Out	<u>2</u>	<u>1</u>	<u>1</u>	<u>1</u>
	Total	7	2	3	2
Total	In	7	5	7	1
	Out	<u>13</u>	<u>8</u>	<u>16</u>	<u>1</u>
	Total	20	13	23	2
p.m. Peak Hour					
Residential ¹	In	11	7	15	0
	Out	<u>4</u>	<u>7</u>	<u>11</u>	<u>0</u>
	Total	15	14	26	0
Retail ²	In	12	4	11	3
	Out	<u>17</u>	<u>2</u>	<u>10</u>	<u>3</u>
	Total	29	6	21	6
Total	In	23	11	26	3
	Out	<u>21</u>	<u>9</u>	<u>21</u>	<u>3</u>
	Total	44	20	47	6

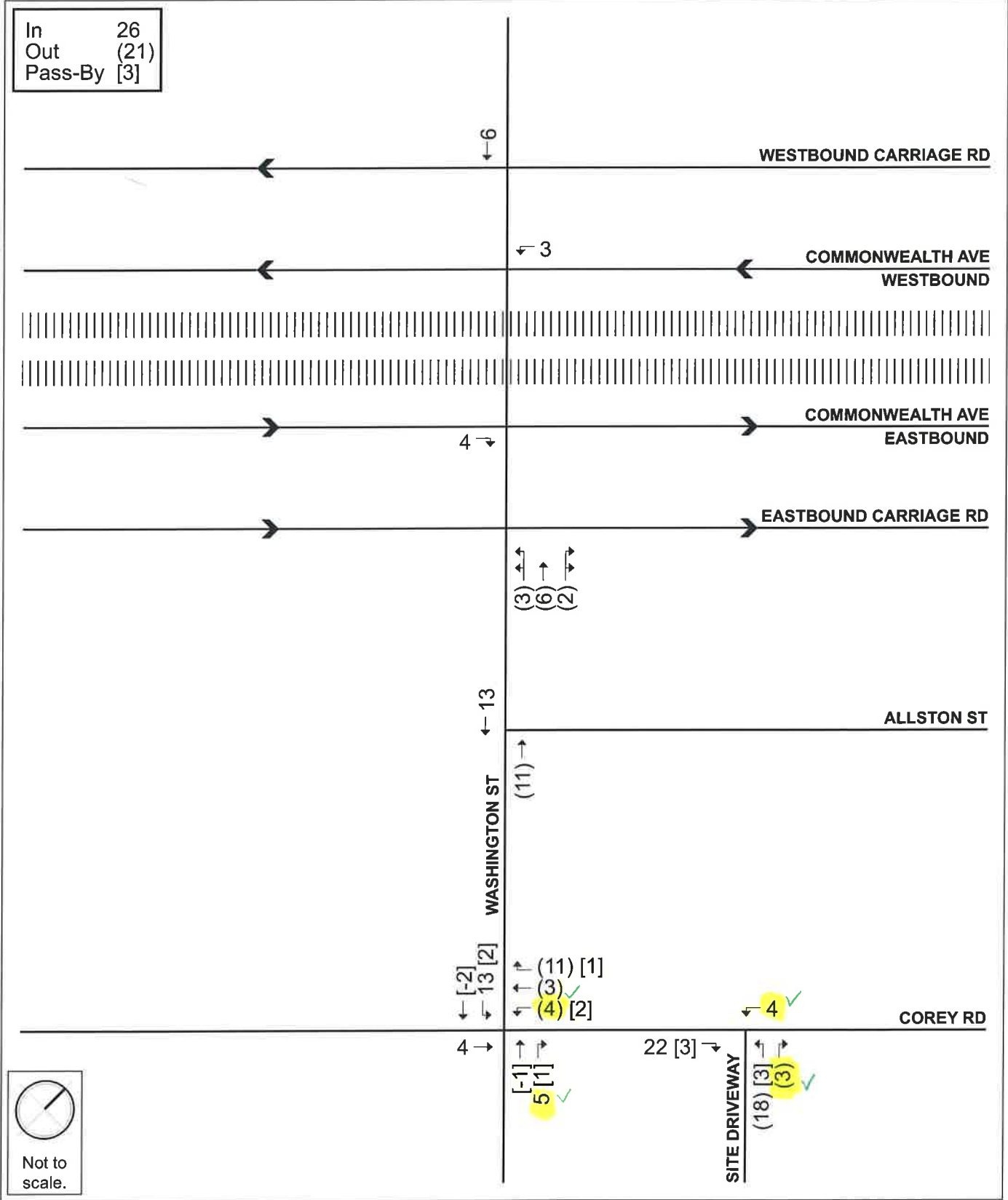
1. ITE Trip Generation Rate, 10th Edition, LUC 221 (Multifamily Housing Mid-Rise), 115 units.
2. ITE Trip Generation Rate, 10th Edition, LUC 820 (Shopping Center), 12,500 sf.



5 Washington Street Boston, Massachusetts

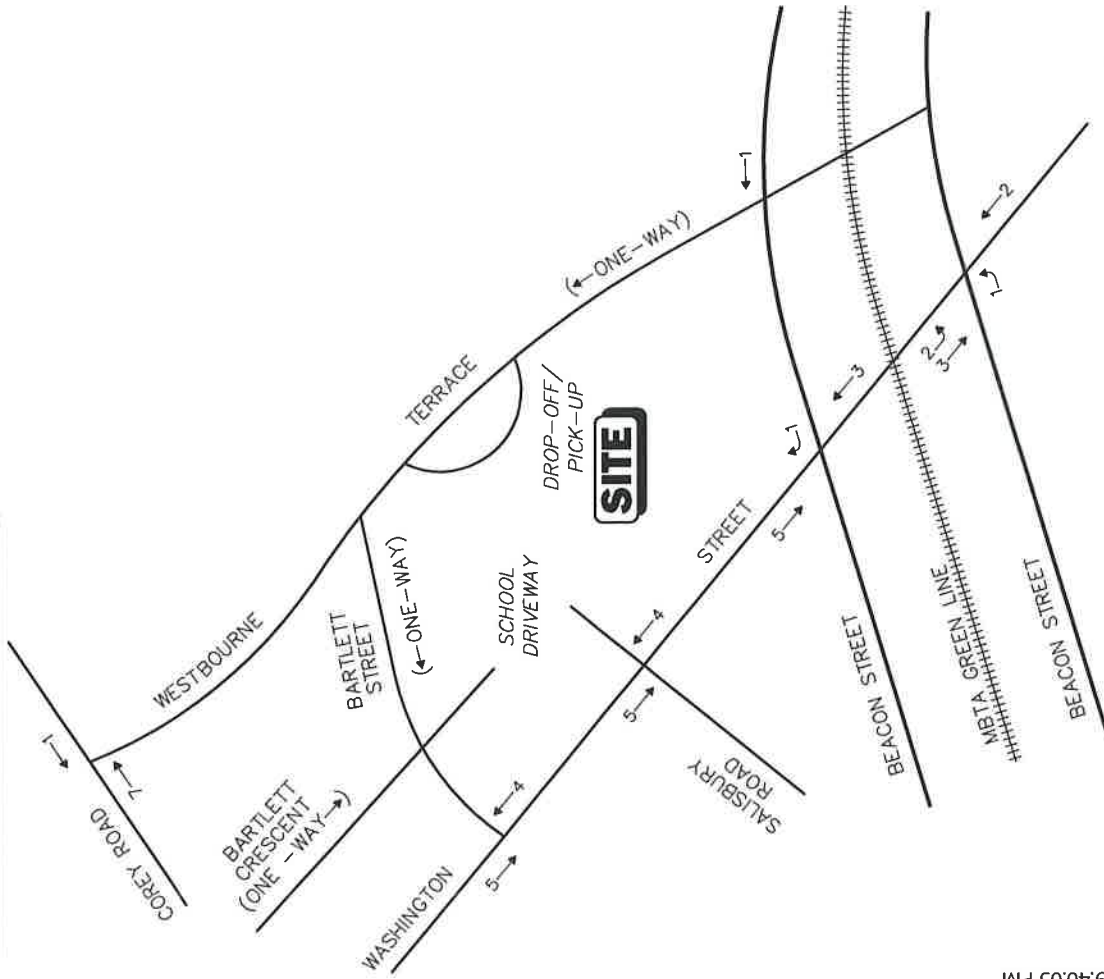


5 Washington Street Boston, Massachusetts

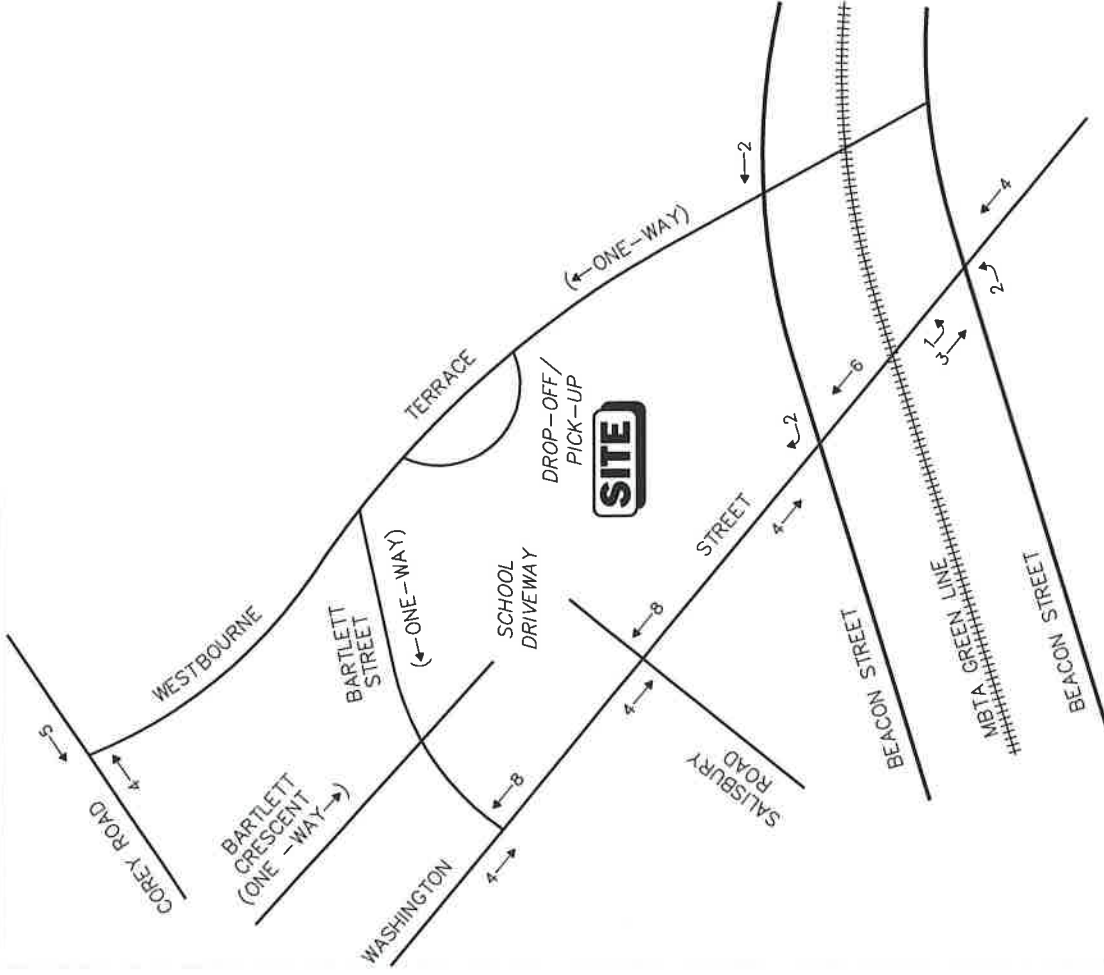


5 Washington Street Boston, Massachusetts

WEEKDAY MORNING PEAK HOUR



WEEKDAY AFTERNOON PEAK HOUR



Not To Scale

VAI Vanasse & Associates, Inc.
Transportation Engineers & Planners

DRAFT

Figure A2

**Background Development
Mixed Use Development
Weekday
15 Washington Street**

use at that Site, the proximity of the Site to major traffic corridors, and the location and type of nearby land uses. ITE data shows pass-by rates for supermarkets to range from 25-36% depending on the day of the week and peak hour. Based on the MassDOT TIA Guidelines, pass-by trips should not account for more than 15-percent of the adjacent street traffic. Using the adjusted vehicle trips, shown in Table 5-7, a pass-by rate of 25 percent was utilized for this analysis. The resulting new Project-generated vehicle trips added to the surrounding area network are shown in Table 5-8 for daily, morning peak hour, and evening peak hour. The Project will generate 73 new vehicle trips during the morning peak hour (21 entering, 52 exiting) and 76 new vehicle trips during the evening peak hour (46 entering, 30 exiting).

Table 5-8 New Project-Generated Vehicle Trip Summary

	Adjusted Grocery Vehicle Trips	Adjusted Residential Vehicle Trips	Grocery Pass-by Vehicle Trips	New Project-Generated Vehicle Trips
Daily				
Enter	215	352	54	513
<u>Exit</u>	<u>215</u>	<u>352</u>	<u>54</u>	<u>513</u>
Total	430	704	108	1,026
Morning				
Enter	11	12	2	21
<u>Exit</u>	<u>6</u>	<u>48</u>	<u>2</u>	<u>52</u>
Total	17	60	4	73
Evening				
Enter	18	32	4	46
<u>Exit</u>	<u>14</u>	<u>20</u>	<u>4</u>	<u>30</u>
Total	32	52	8	76

Traffic Distribution

While the mode-share splits are largely dependent on existing land uses within a given BTM neighborhood, the arrival/departure patterns are derived and determined more so by the context of the existing roadway infrastructure. Accordingly, trip distribution was based on BTM’s guidelines for Area 10 (where the Project Site is located). These guidelines, based on 2000 Census data, provide information on where area residents work and where area employees live. Using these data, vehicle trips can then be assigned to the roadway network. A summary of the primary roadways of origin of vehicles traveling to and from the Project is summarized in Table 5-9 and shown in Figure 5.9.

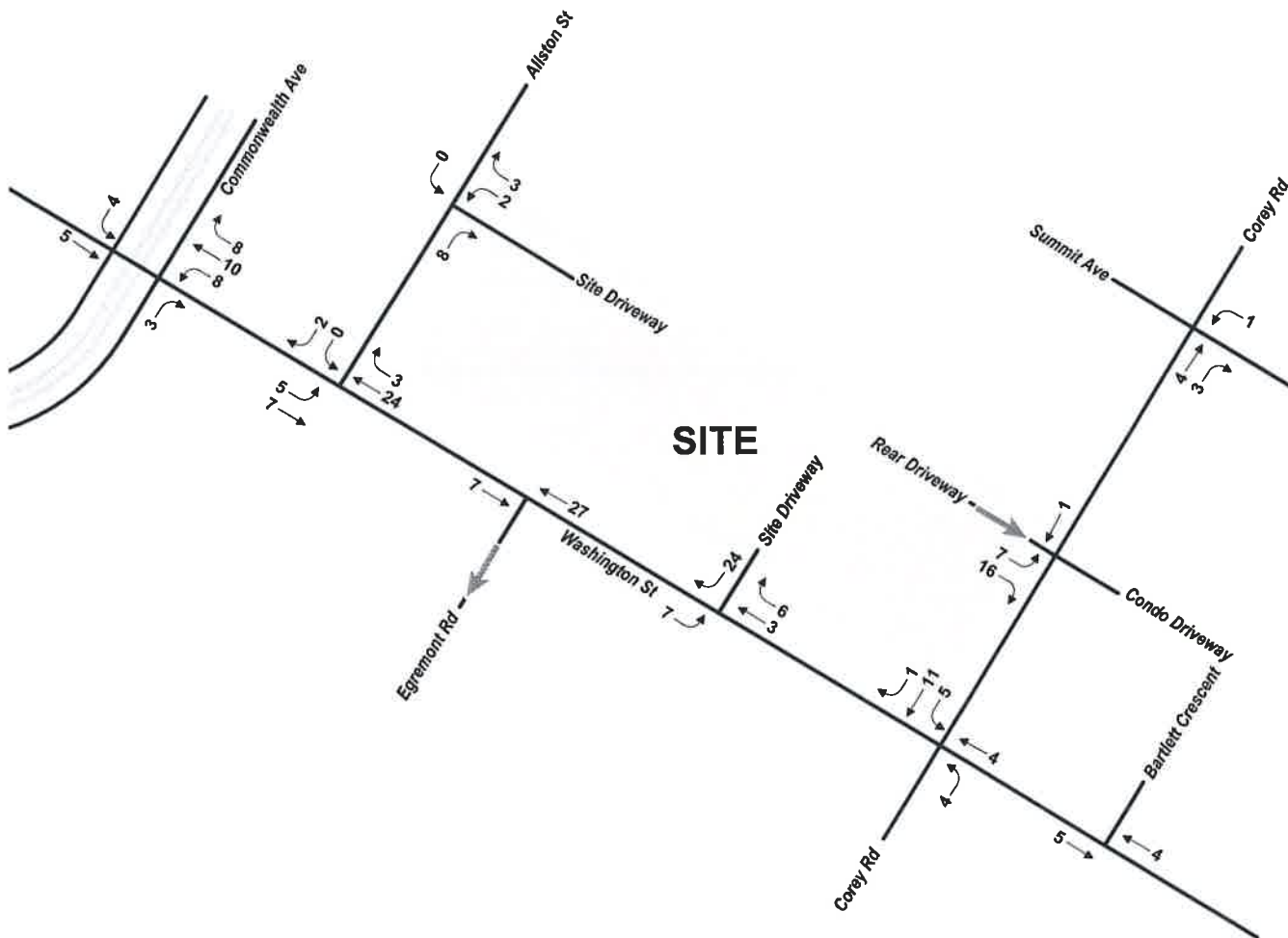


Source: MassGIS 2013-2014 USGS Aerial



Figure 5.9
Vehicle Trip Distribution

**15 Washington Street
Brighton, Massachusetts**



Prepared by: VHB



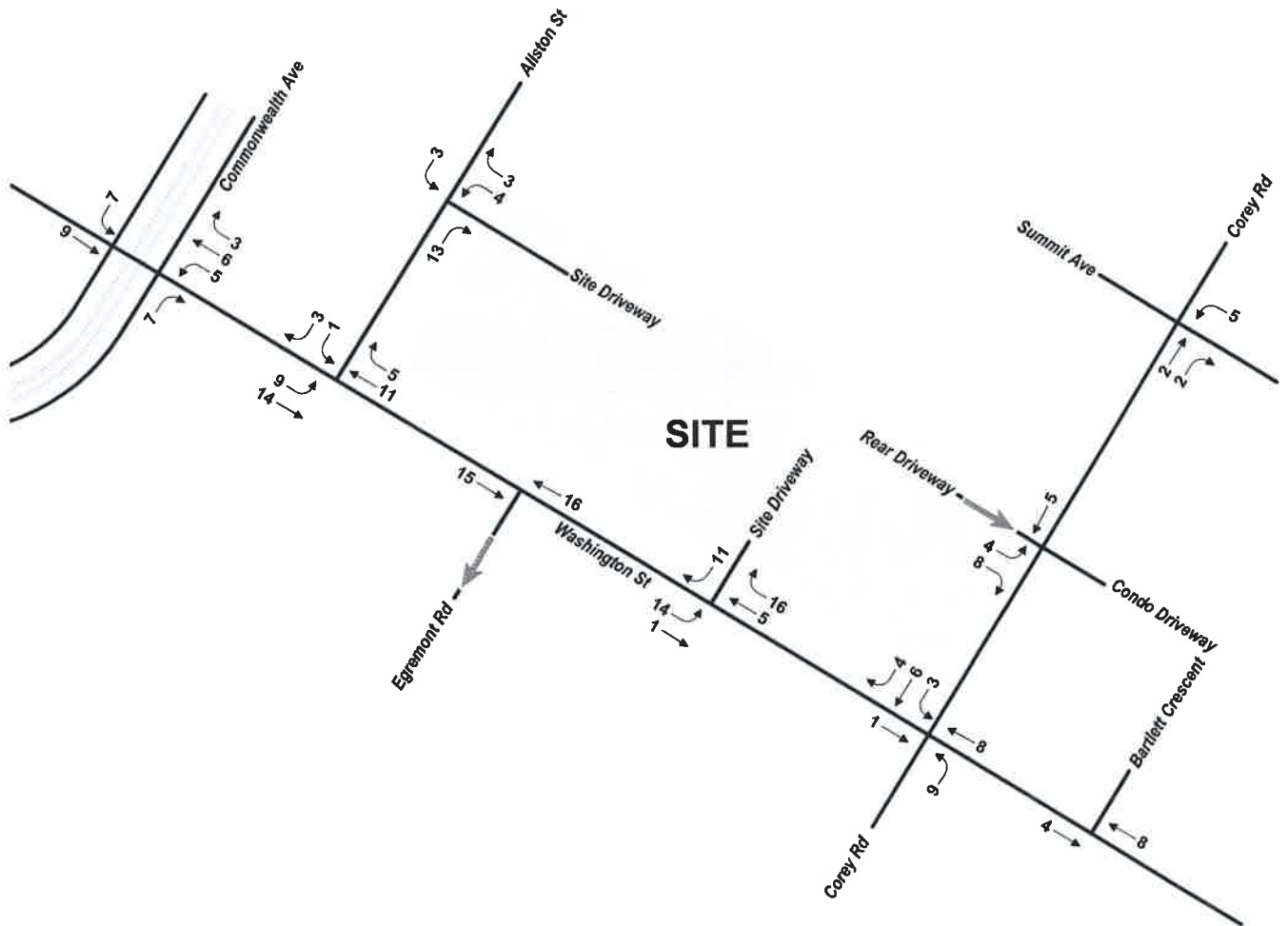
Not to Scale



Figure 5.11a

Project-Generated Trips
Morning Peak Hour: 7:45-8:45 AM

**15 Washington Street
Brighton, Massachusetts**



Prepared by: VHB



Not to Scale



Figure 5.11b

Project-Generated Trips
Evening Peak Hour: 5:00-6:00 PM

**15 Washington Street
Brighton, Massachusetts**

TRIP GENERATION

**Bartlett Crescent Housing
Brookline, MA
17 Units**

Time Period/Direction	Vehicle Trips ^a	Vehicle Occupancy Rate ^b	Person Trips	Transit/Walk Trips ^c	New Person Trips	New Vehicle Trips
	(A)	(B)	C=A*B	D=C*50%	E=C-D	F=E/B
Weekday Morning Peak Hour:						
Enter	4	1.08	4	2	2	2
Exit	12	1.08	13	7	6	6
Total	16		17	9	8	8
Weekday Evening Peak Hour:						
Enter	13	1.08	14	7	7	6
Exit	7	1.08	8	4	4	4
Total	20		22	11	11	10

^aBased on ITE LUC 210, single Family Detached Housing

^bSource: United State Census 2000

^cSource: Central Transportation Planning Staff - Journey to Work Data

Institute of Transportation Engineers (ITE)
 Trip Generation, 10th Edition
 Land Use Code (LUC) 210 - Single Family Detached Housing

Average Vehicle Trips Ends vs: Dwelling Units
 Independent Variable (X): 17

R2 Equation

0.95 AVERAGE WEEKDAY DAILY

$$Ln T = 0.92 * Ln(X) + 2.71$$

$$Ln T = 0.92 * Ln 17 + (2.71)$$

$$Ln T = 5.32$$

$$T = 203.68$$

$$T = 204 \text{ vehicle trips}$$
 with 50% (102 vph) entering and 50% (102 vph) exiting.

Rate

AVERAGE WEEKDAY DAILY

$$T = 9.44 * (X)$$

$$T = 9.44 * 17$$

$$T = 160.48$$

$$T = 160 \text{ vehicle trips}$$
 with 50% (80 vpd) entering and 50% (80 vpd) exiting.

0.89 WEEKDAY MORNING ONE HOUR BETWEEN 7 AND 9 AM

$$T = 0.71 * (X) + 4.80$$

$$T = 0.71 * 17 + (4.80)$$

$$T = 16.87$$

$$T = 16 \text{ vehicle trips}$$
 with 25% (4 vph) entering and 75% (12 vph) exiting.

WEEKDAY MORNING ONE HOUR BETWEEN 7 AND 9 AM

$$T = 0.74 * (X)$$

$$T = 0.74 * 17$$

$$T = 12.58$$

$$T = 13 \text{ vehicle trips}$$
 with 25% (3 vph) entering and 75% (10 vph) exiting.

0.92 WEEKDAY EVENING PEAK HOUR OF PEAK HOUR

$$Ln T = 0.94 * Ln(X) + 0.34$$

$$Ln T = 0.94 * Ln 17 + (0.34)$$

$$Ln T = 3.00$$

$$T = 20.15$$

$$T = 20 \text{ vehicle trips}$$
 with 64% (13 vph) entering and 36% (7 vph) exiting.

WEEKDAY EVENING PEAK HOUR OF PEAK HOUR

$$T = 1.0 * (X)$$

$$T = 1.0 * 17$$

$$T = 17.00$$

$$T = 17 \text{ vehicle trips}$$
 with 64% (11 vph) entering and 36% (6 vph) exiting.



QT-P23

Journey to Work: 2000

Census 2000 Summary File 3 (SF 3) - Sample Data

NOTE: Data based on a sample except in P3, P4, H3, and H4. For information on confidentiality protection, sampling error, nonsampling error, definitions, and count corrections see <http://www.census.gov/prod/cen2000/doc/sf3.pdf>

Subject	Brookline town, Norfolk County, Massachusetts	
	Number	Percent
MEANS OF TRANSPORTATION AND CARPOOLING		
Workers 16 and over	32,173	100.0
Car, truck, or van	16,881	52.5
Drove alone	14,571	45.3
Carpooled	2,310	7.2
In 2-person carpool	2,038	6.3
In 3-person carpool	191	0.6
In 4-person carpool	55	0.2
In 5- or 6-person carpool	20	0.1
In 7-or-more-person carpool	6	0.0
Workers per car, truck, or van	1.08	(X)
Public transportation	9,242	28.7
Bus or trolley bus	1,510	4.7
Streetcar or trolley car (público in Puerto Rico)	2,647	8.2
Subway or elevated	4,883	15.2
Railroad	85	0.3
Ferryboat	0	0.0
Taxicab	117	0.4
Motorcycle	12	0.0
Bicycle	580	1.8
Walked	3,073	9.6
Other means	178	0.6
Worked at home	2,207	6.9
TRAVEL TIME TO WORK		
Workers who did not work at home	29,966	100.0
Less than 10 minutes	2,113	7.1
10 to 14 minutes	2,409	8.0
15 to 19 minutes	3,882	13.0
20 to 24 minutes	5,291	17.7
25 to 29 minutes	2,228	7.4
30 to 34 minutes	5,520	18.4
35 to 44 minutes	3,790	12.6
45 to 59 minutes	3,222	10.8
60 to 89 minutes	1,175	3.9
90 or more minutes	336	1.1
Mean travel time to work (minutes)	28.0	(X)
TIME LEAVING HOME TO GO TO WORK		
Workers who did not work at home	29,966	100.0
5:00 to 5:59 a.m.	406	1.4
6:00 to 6:29 a.m.	914	3.1
6:30 to 6:59 a.m.	1,518	5.1

Existing Condition

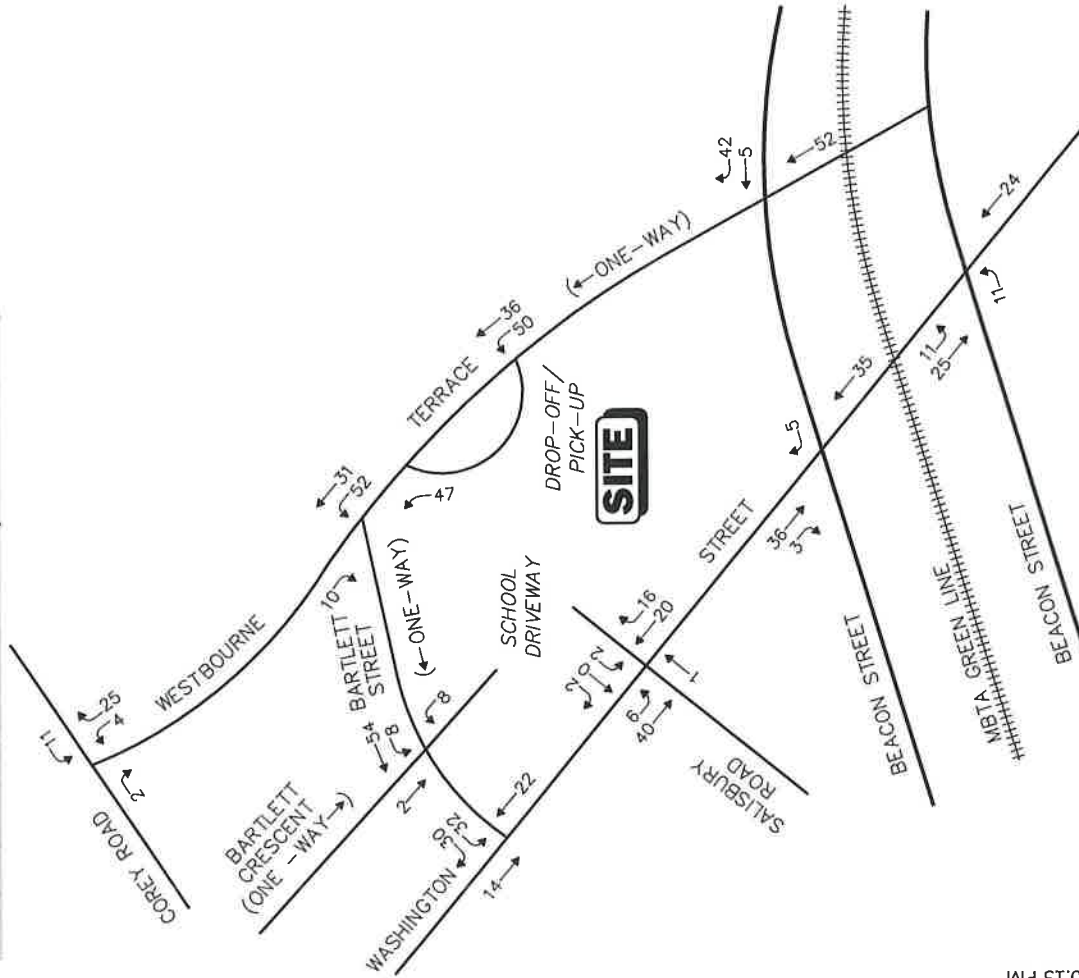
Time Period	School Driveways				On-Street Parking				Total Trips (632 Students) ¹	New Trips 800 Students ²	Increase ³
	Westbourne Terrace Drop Off/ Pickup		Bartlett Street Driveway		Drop-Off/ Pick-Up		Westbourne Terrace				
	Washington Street	TOTAL	Washington Street	TOTAL	Washington Street	Bartlett Street	Washington Street	Westbourne Terrace			
Weekday Morning Peak Hour:											
Entering	50	10	23	83	25	21	15	45	189	246	57
Exiting	47	8	4	59	25	21	15	0	120	156	36
Total	97	18	27	142	50	42	30	45	309	402	93
Weekday Afternoon Peak Hour:											
Entering	7	4	8	19	11	13	26	0	69	90	21
Exiting	7	16	13	36	11	13	26	10	96	125	29
Total	14	20	21	55	22	26	52	10	165	215	50
Weekday Morning Peak Hour:											
Entering	15	3	7	25	8	6	5	14	57	63	6
Exiting	14	2	1	17	8	6	5	0	36	42	6
Total	29	5	8	42	15	13	9	14	93	105	12
Weekday Afternoon Peak Hour:											
Entering	2	1	2	5	3	4	8	0	21	25	4
Exiting	2	5	4	11	3	4	8	3	29	35	6
Total	4	6	6	16	7	8	16	3	50	60	10

Trip Generation

Increase distribution

WEEKDAY MORNING PEAK HOUR (7:30 - 8:30 AM)

WEEKDAY AFTERNOON PEAK HOUR (2:00 - 3:00 PM)



- Note: 1. * = Illegal Movement
 2. Imbalances exist due to numerous curb cuts and side streets that are not shown.
 3. Numbers indicate vehicles at intersections during an one hour period.

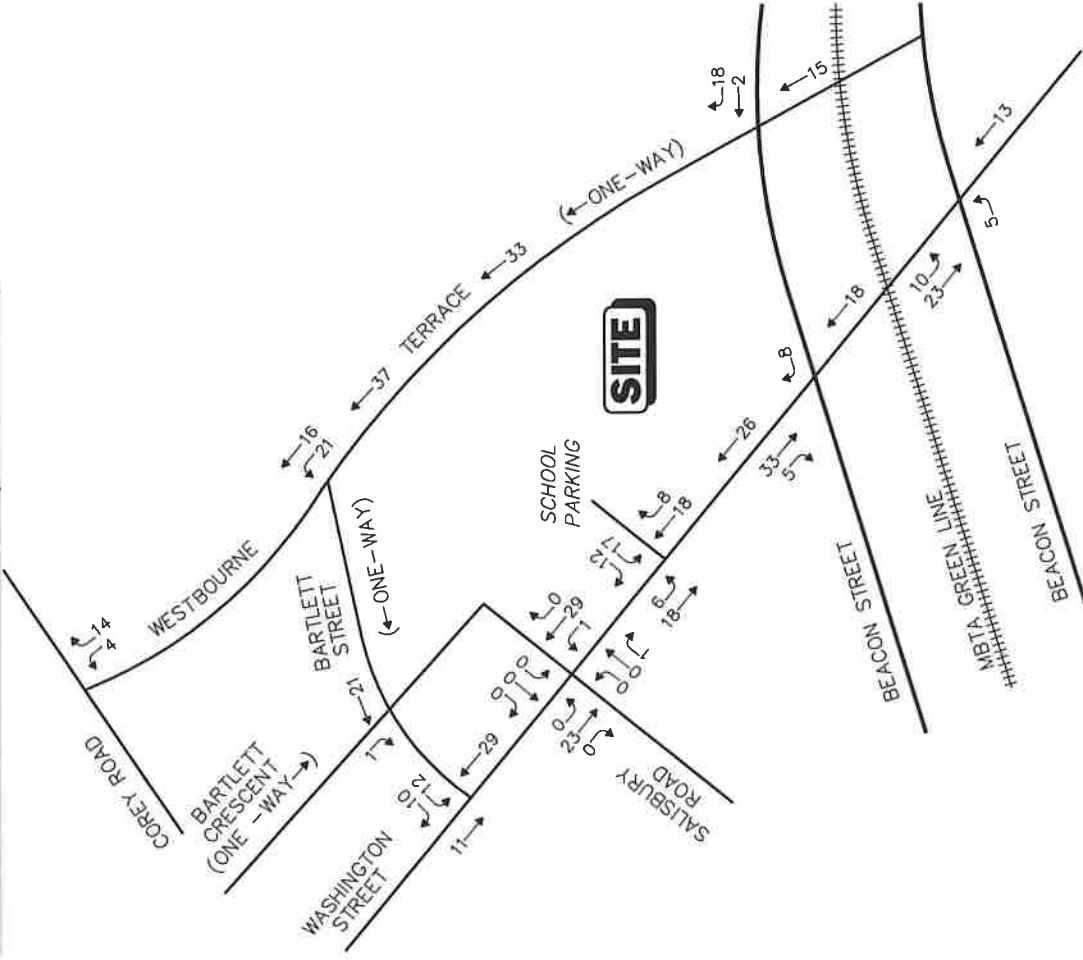
Not To Scale

DRAFT

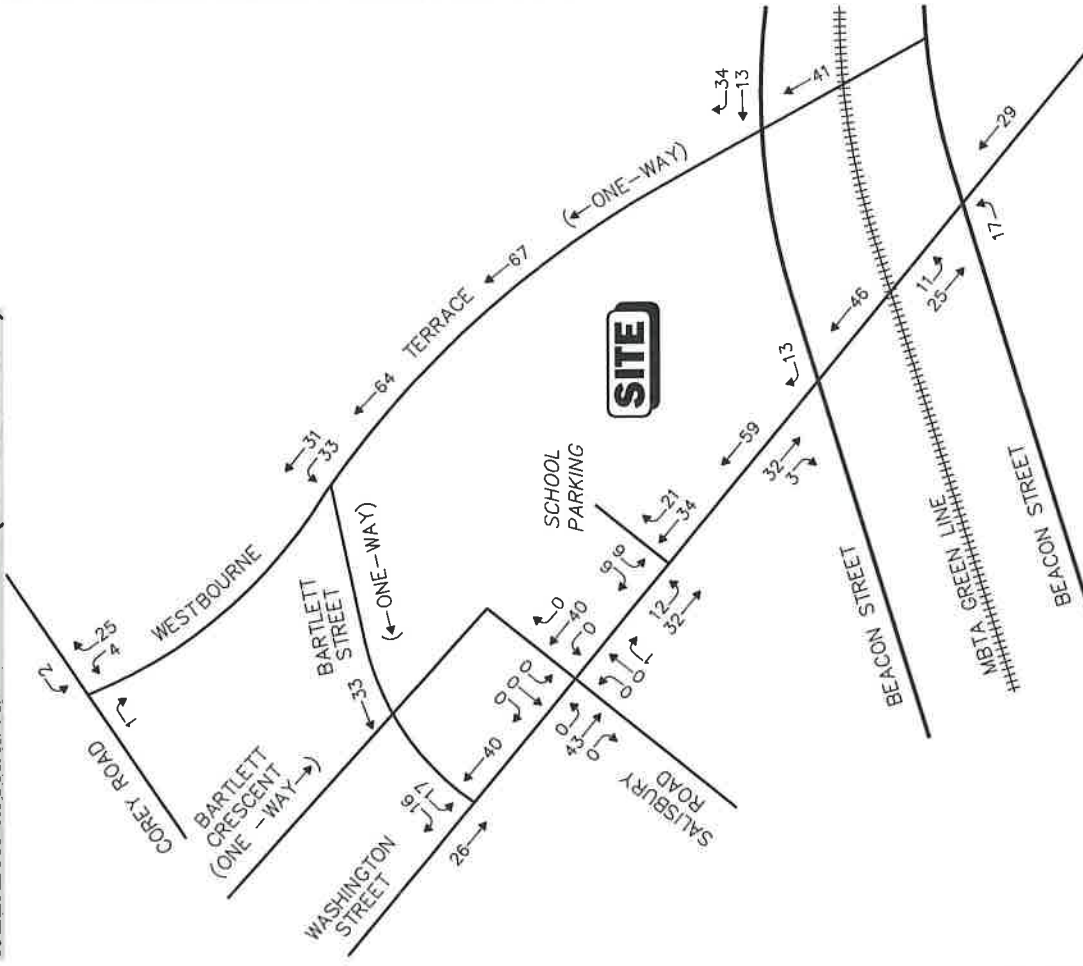
Figure A3

**2018 Existing School Trips
 Weekday
 Peak School Hour Traffic Volume**

WEEKDAY AFTERNOON PEAK HOUR (2:00 - 3:00 PM)



WEEKDAY MORNING PEAK HOUR (7:30 - 8:30 AM)



Not To Scale

WAI Vanasse & Associates, Inc.
Transportation Engineers & Planners

Figure A4

**Existing School Trips - Rerouted
Weekday
Peak School Hour Traffic Volume**

DRAFT

CAPACITY ANALYSIS



















Washington Street at Beacon Street (eastbound)
Washington Street at Beacon Street (westbound)
Westbourne Terrace at School Drop-Off
Westbourne Terrace at Beacon Street
Westbourne Terrace at Bartlett Street
Westbourne Terrace at Corey Road
Bartlett Street at Bartlett Crescent and School Driveway
Washington Street at Bartlett Street
School Drive/Salisbury Road at Washington Street
Washington Street at School Driveway

Washington Street at Beacon Street (eastbound)

Lanes, Volumes, Timings
3: Washington Street & Beacon Street

2018 Existing Weekday Morning

11/28/2018

													
Lane Group	EBL	EBT	EBR	WBL	WBT	WBR	SEL	SET	SER	NWL	NWT	NWR	
Lane Configurations													
Traffic Volume (vph)	166	1180	198	0	0	0	177	346	0	0	362	64	
Future Volume (vph)	166	1180	198	0	0	0	177	346	0	0	362	64	
Ideal Flow (vphpl)	1900	1900	1900	1900	1900	1900	1900	1900	1900	1900	1900	1900	
Storage Length (ft)	100		0	0		0	0		0	0		0	
Storage Lanes	1		0	0		0	1		0	0		0	
Taper Length (ft)	25			25			25			25			
Lane Util. Factor	1.00	0.95	0.95	1.00	1.00	1.00	1.00	1.00	1.00	1.00	0.95	0.95	
Fr		0.978									0.977		
Flt Protected	0.950						0.950						
Satd. Flow (prot)	1787	3496	0	0	0	0	1787	1845	0	0	3458	0	
Flt Permitted	0.950						0.457						
Satd. Flow (perm)	1787	3496	0	0	0	0	860	1845	0	0	3458	0	
Right Turn on Red			Yes			Yes			Yes			Yes	
Satd. Flow (RTOR)		31									25		
Link Speed (mph)		30			30			30			30		
Link Distance (ft)		755			680			115			576		
Travel Time (s)		17.2			15.5			2.6			13.1		
Peak Hour Factor	0.95	0.95	0.95	0.92	0.92	0.92	0.86	0.86	0.86	0.96	0.96	0.96	
Heavy Vehicles (%)	1%	1%	1%	2%	2%	2%	1%	3%	2%	0%	2%	2%	
Adj. Flow (vph)	175	1242	208	0	0	0	206	402	0	0	377	67	
Shared Lane Traffic (%)													
Lane Group Flow (vph)	175	1450	0	0	0	0	206	402	0	0	444	0	
Enter Blocked Intersection	No	No	No	No	No	No	No	No	No	No	No	No	
Lane Alignment	Left	Left	Right	Left	Left	Right	Left	Left	Right	Left	Left	Right	
Median Width(ft)		12			12			12			12		
Link Offset(ft)		0			0			0			0		
Crosswalk Width(ft)		16			16			16			16		
Two way Left Turn Lane													
Headway Factor	1.00	1.00	1.00	1.00	1.00	1.00	1.00	1.00	1.00	1.00	1.00	1.00	
Turning Speed (mph)	15		9	15		9	15		9	15		9	
Number of Detectors	1	2					1	2			2		
Detector Template	Left	Thru					Left	Thru			Thru		
Leading Detector (ft)	20	100					20	100			100		
Trailing Detector (ft)	0	0					0	0			0		
Detector 1 Position(ft)	0	0					0	0			0		
Detector 1 Size(ft)	20	6					20	6			6		
Detector 1 Type	CI+Ex	CI+Ex					CI+Ex	CI+Ex			CI+Ex		
Detector 1 Channel													
Detector 1 Extend (s)	0.0	0.0					0.0	0.0			0.0		
Detector 1 Queue (s)	0.0	0.0					0.0	0.0			0.0		
Detector 1 Delay (s)	0.0	0.0					0.0	0.0			0.0		
Detector 2 Position(ft)		94						94			94		
Detector 2 Size(ft)		6						6			6		
Detector 2 Type		CI+Ex						CI+Ex			CI+Ex		
Detector 2 Channel													
Detector 2 Extend (s)		0.0						0.0			0.0		
Turn Type	Prot	NA					Perm	NA			NA		
Protected Phases	1	6						4			8		

Lanes, Volumes, Timings
3: Washington Street & Beacon Street

2018 Existing Weekday Morning

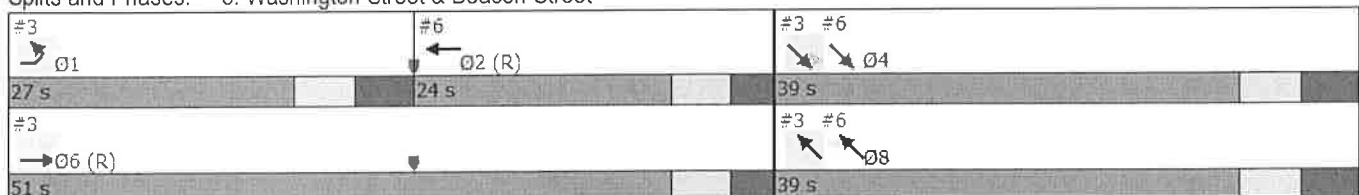
11/28/2018

Lane Group	EBL	EBT	EBR	WBL	WBT	WBR	SEL	SET	SER	NWL	NWT	NWR
Permitted Phases							4					
Detector Phase	1	6					4	4			8	
Switch Phase												
Minimum Initial (s)	5.0	5.0					5.0	5.0			5.0	
Minimum Split (s)	13.0	25.0					26.0	26.0			26.0	
Total Split (s)	27.0	51.0					39.0	39.0			39.0	
Total Split (%)	30.0%	56.7%					43.3%	43.3%			43.3%	
Maximum Green (s)	19.0	44.0					31.0	31.0			31.0	
Yellow Time (s)	4.0	4.0					4.0	4.0			4.0	
All-Red Time (s)	4.0	3.0					4.0	4.0			4.0	
Lost Time Adjust (s)	-2.0	-2.0					-2.0	-2.0			-2.0	
Total Lost Time (s)	6.0	5.0					6.0	6.0			6.0	
Lead/Lag	Lead											
Lead-Lag Optimize?	Yes											
Vehicle Extension (s)	3.0	3.0					3.0	3.0			3.0	
Recall Mode	None	C-Max					None	None			Max	
Walk Time (s)		7.0					7.0	7.0			7.0	
Flash Dont Walk (s)		11.0					11.0	11.0			11.0	
Pedestrian Calls (#/hr)		0					0	0			0	
Act Effct Green (s)	16.0	46.0					33.0	33.0			33.0	
Actuated g/C Ratio	0.18	0.51					0.37	0.37			0.37	
v/c Ratio	0.55	0.80					0.65	0.59			0.35	
Control Delay	39.8	22.2					7.7	4.6			20.4	
Queue Delay	6.4	0.0					6.1	6.5			0.2	
Total Delay	46.2	22.2					13.8	11.1			20.5	
LOS	D	C					B	B			C	
Approach Delay		24.8						12.0			20.5	
Approach LOS		C						B			C	

Intersection Summary

Area Type: Other
 Cycle Length: 90
 Actuated Cycle Length: 90
 Offset: 0 (0%), Referenced to phase 2:WBT and 6:, Start of Green
 Natural Cycle: 90
 Control Type: Actuated-Coordinated
 Maximum v/c Ratio: 2.05
 Intersection Signal Delay: 21.2
 Intersection Capacity Utilization 108.8%
 Analysis Period (min) 15
 Intersection LOS: C
 ICU Level of Service G






Splits and Phases: 3: Washington Street & Beacon Street



Lane Group	Ø2
Permitted Phases	
Detector Phase	
Switch Phase	
Minimum Initial (s)	5.0
Minimum Split (s)	25.0
Total Split (s)	24.0
Total Split (%)	27%
Maximum Green (s)	17.0
Yellow Time (s)	4.0
All-Red Time (s)	3.0
Lost Time Adjust (s)	
Total Lost Time (s)	
Lead/Lag	Lag
Lead-Lag Optimize?	Yes
Vehicle Extension (s)	3.0
Recall Mode	C-Max
Walk Time (s)	7.0
Flash Dont Walk (s)	11.0
Pedestrian Calls (#/hr)	0
Act Effct Green (s)	
Actuated g/C Ratio	
v/c Ratio	
Control Delay	
Queue Delay	
Total Delay	
LOS	
Approach Delay	
Approach LOS	
Intersection Summary	

Queues
3: Washington Street & Beacon Street

2018 Existing Weekday Morning
11/28/2018

					
Lane Group	EBL	EBT	SEL	SET	NWT
Lane Group Flow (vph)	175	1450	206	402	444
v/c Ratio	0.55	0.80	0.65	0.59	0.35
Control Delay	39.8	22.2	7.7	4.6	20.4
Queue Delay	6.4	0.0	6.1	6.5	0.2
Total Delay	46.2	22.2	13.8	11.1	20.5
Queue Length 50th (ft)	92	336	4	7	88
Queue Length 95th (ft)	147	430	m11	m21	128
Internal Link Dist (ft)		675		35	496
Turn Bay Length (ft)	100				
Base Capacity (vph)	416	1802	315	676	1283
Starvation Cap Reductn	0	0	66	220	0
Spillback Cap Reductn	188	0	0	0	257
Storage Cap Reductn	0	0	0	0	0
Reduced v/c Ratio	0.77	0.80	0.83	0.88	0.43

Intersection Summary

m Volume for 95th percentile queue is metered by upstream signal.

Lanes, Volumes, Timings
3: Washington Street & Beacon Street

2018 Existing Weekday Evening

11/28/2018

Lane Group	EBL	EBT	EBR	WBL	WBT	WBR	SEL	SET	SER	NWL	NWT	NWR
Lane Configurations												
Traffic Volume (vph)	116	544	135	0	0	0	127	259	0	0	351	65
Future Volume (vph)	116	544	135	0	0	0	127	259	0	0	351	65
Ideal Flow (vphpl)	1900	1900	1900	1900	1900	1900	1900	1900	1900	1900	1900	1900
Storage Length (ft)	100		0	0		0	0		0	0		0
Storage Lanes	1		0	0		0	1		0	0		0
Taper Length (ft)	25			25			25			25		
Lane Util. Factor	1.00	0.95	0.95	1.00	1.00	1.00	1.00	1.00	1.00	1.00	0.95	0.95
Frt		0.970									0.977	
Flt Protected	0.950						0.950					
Satd. Flow (prot)	1752	3474	0	0	0	0	1770	1863	0	0	3442	0
Flt Permitted	0.950						0.459					
Satd. Flow (perm)	1752	3474	0	0	0	0	855	1863	0	0	3442	0
Right Turn on Red			Yes				Yes		Yes			Yes
Satd. Flow (RTOR)		49									27	
Link Speed (mph)		30			30			30			30	
Link Distance (ft)		755			680			115			576	
Travel Time (s)		17.2			15.5			2.6			13.1	
Peak Hour Factor	0.88	0.88	0.88	0.92	0.92	0.92	0.83	0.83	0.83	0.94	0.94	0.94
Heavy Vehicles (%)	3%	1%	0%	2%	2%	2%	2%	2%	0%	0%	2%	5%
Adj. Flow (vph)	132	618	153	0	0	0	153	312	0	0	373	69
Shared Lane Traffic (%)												
Lane Group Flow (vph)	132	771	0	0	0	0	153	312	0	0	442	0
Enter Blocked Intersection	No	No	No	No	No	No	No	No	No	No	No	No
Lane Alignment	Left	Left	Right	Left	Left	Right	Left	Left	Right	Left	Left	Right
Median Width(ft)		12			12			12			12	
Link Offset(ft)		0			0			0			0	
Crosswalk Width(ft)		16			16			16			16	
Two way Left Turn Lane												
Headway Factor	1.00	1.00	1.00	1.00	1.00	1.00	1.00	1.00	1.00	1.00	1.00	1.00
Turning Speed (mph)	15		9	15			9	15		9	15	9
Number of Detectors	1	2					1	2			2	
Detector Template	Left	Thru					Left	Thru			Thru	
Leading Detector (ft)	20	100					20	100			100	
Trailing Detector (ft)	0	0					0	0			0	
Detector 1 Position(ft)	0	0					0	0			0	
Detector 1 Size(ft)	20	6					20	6			6	
Detector 1 Type	Cl+Ex	Cl+Ex					Cl+Ex	Cl+Ex			Cl+Ex	
Detector 1 Channel												
Detector 1 Extend (s)	0.0	0.0					0.0	0.0			0.0	
Detector 1 Queue (s)	0.0	0.0					0.0	0.0			0.0	
Detector 1 Delay (s)	0.0	0.0					0.0	0.0			0.0	
Detector 2 Position(ft)		94						94			94	
Detector 2 Size(ft)		6						6			6	
Detector 2 Type		Cl+Ex						Cl+Ex			Cl+Ex	
Detector 2 Channel												
Detector 2 Extend (s)		0.0						0.0			0.0	
Turn Type	Prot	NA					Perm	NA			NA	
Protected Phases	1	6						4			8	

Lanes, Volumes, Timings
3: Washington Street & Beacon Street

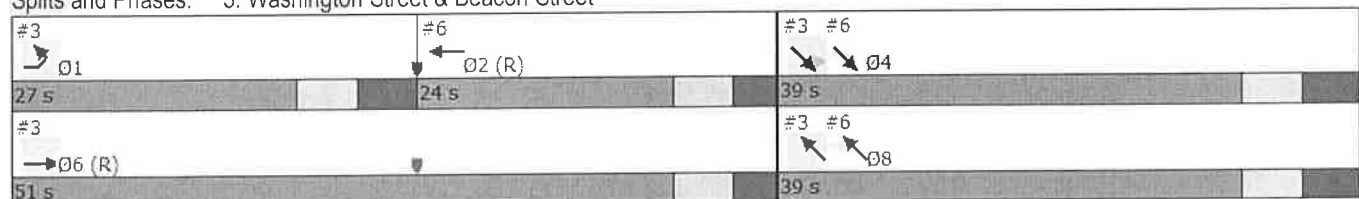
2018 Existing Weekday Evening
11/28/2018

Lane Group	EBL	EBT	EBR	WBL	WBT	WBR	SEL	SET	SER	NWL	NWT	NWR
Permitted Phases							4					
Detector Phase	1	6					4	4			8	
Switch Phase												
Minimum Initial (s)	5.0	5.0					5.0	5.0			5.0	
Minimum Split (s)	13.0	25.0					26.0	26.0			26.0	
Total Split (s)	27.0	51.0					39.0	39.0			39.0	
Total Split (%)	30.0%	56.7%					43.3%	43.3%			43.3%	
Maximum Green (s)	19.0	44.0					31.0	31.0			31.0	
Yellow Time (s)	4.0	4.0					4.0	4.0			4.0	
All-Red Time (s)	4.0	3.0					4.0	4.0			4.0	
Lost Time Adjust (s)	-2.0	-2.0					-2.0	-2.0			-2.0	
Total Lost Time (s)	6.0	5.0					6.0	6.0			6.0	
Lead/Lag	Lead											
Lead-Lag Optimize?	Yes											
Vehicle Extension (s)	3.0	3.0					3.0	3.0			3.0	
Recall Mode	None	C-Max					None	None			Max	
Walk Time (s)		7.0					7.0	7.0			7.0	
Flash Dont Walk (s)		11.0					11.0	11.0			11.0	
Pedestrian Calls (#/hr)		0					0	0			0	
Act Effect Green (s)	14.1	46.0					33.0	33.0			33.0	
Actuated g/C Ratio	0.16	0.51					0.37	0.37			0.37	
v/c Ratio	0.48	0.43					0.49	0.46			0.35	
Control Delay	39.9	13.7					6.7	4.1			20.3	
Queue Delay	2.6	0.0					1.4	1.3			0.0	
Total Delay	42.5	13.7					8.1	5.5			20.3	
LOS	D	B					A	A			C	
Approach Delay		17.9						6.3			20.3	
Approach LOS		B						A			C	

Intersection Summary

Area Type: Other
 Cycle Length: 90
 Actuated Cycle Length: 90
 Offset: 0 (0%), Referenced to phase 2:WBT and 6:, Start of Green
 Natural Cycle: 65
 Control Type: Actuated-Coordinated
 Maximum v/c Ratio: 0.77
 Intersection Signal Delay: 15.5
 Intersection Capacity Utilization 85.6%
 Analysis Period (min) 15
 Intersection LOS: B
 ICU Level of Service E






Splits and Phases: 3: Washington Street & Beacon Street



Lane Group	Ø2
Permitted Phases	
Detector Phase	
Switch Phase	
Minimum Initial (s)	5.0
Minimum Split (s)	25.0
Total Split (s)	24.0
Total Split (%)	27%
Maximum Green (s)	17.0
Yellow Time (s)	4.0
All-Red Time (s)	3.0
Lost Time Adjust (s)	
Total Lost Time (s)	
Lead/Lag	Lag
Lead-Lag Optimize?	Yes
Vehicle Extension (s)	3.0
Recall Mode	C-Max
Walk Time (s)	7.0
Flash Dont Walk (s)	11.0
Pedestrian Calls (#/hr)	0
Act Effct Green (s)	
Actuated g/C Ratio	
v/c Ratio	
Control Delay	
Queue Delay	
Total Delay	
LOS	
Approach Delay	
Approach LOS	
Intersection Summary	

Queues
3: Washington Street & Beacon Street

2018 Existing Weekday Evening
11/28/2018

					
Lane Group	EBL	EBT	SEL	SET	NWT
Lane Group Flow (vph)	132	771	153	312	442
v/c Ratio	0.48	0.43	0.49	0.46	0.35
Control Delay	39.9	13.7	6.7	4.1	20.3
Queue Delay	2.6	0.0	1.4	1.3	0.0
Total Delay	42.5	13.7	8.1	5.5	20.3
Queue Length 50th (ft)	69	127	5	10	87
Queue Length 95th (ft)	115	166	8	14	127
Internal Link Dist (ft)		675		35	496
Turn Bay Length (ft)	100				
Base Capacity (vph)	408	1799	313	683	1279
Starvation Cap Reductn	0	0	57	199	0
Spillback Cap Reductn	181	0	0	0	73
Storage Cap Reductn	0	0	0	0	0
Reduced v/c Ratio	0.58	0.43	0.60	0.64	0.37
Intersection Summary					

Lanes, Volumes, Timings
3: Washington Street & Beacon Street

2025 No-Build Weekday Morning

11/28/2018

Lane Group	EBL	EBT	EBR	WBL	WBT	WBR	SEL	SET	SER	NWL	NWT	NWR
Lane Configurations												
Traffic Volume (vph)	178	1265	212	0	0	0	192	374	0	0	389	69
Future Volume (vph)	178	1265	212	0	0	0	192	374	0	0	389	69
Ideal Flow (vphpl)	1900	1900	1900	1900	1900	1900	1900	1900	1900	1900	1900	1900
Storage Length (ft)	100		0	0		0	0		0	0		0
Storage Lanes	1		0	0		0	1		0	0		0
Taper Length (ft)	25			25			25			25		
Lane Util. Factor	1.00	0.95	0.95	1.00	1.00	1.00	1.00	1.00	1.00	1.00	0.95	0.95
Frnt		0.978									0.977	
Flt Protected	0.950						0.950					
Satd. Flow (prot)	1787	3496	0	0	0	0	1787	1845	0	0	3458	0
Flt Permitted	0.950						0.432					
Satd. Flow (perm)	1787	3496	0	0	0	0	813	1845	0	0	3458	0
Right Turn on Red			Yes			Yes			Yes			Yes
Satd. Flow (RTOR)		31									25	
Link Speed (mph)		30			30			30			30	
Link Distance (ft)		755			680			115			576	
Travel Time (s)		17.2			15.5			2.6			13.1	
Peak Hour Factor	0.95	0.95	0.95	0.92	0.92	0.92	0.86	0.86	0.86	0.96	0.96	0.96
Heavy Vehicles (%)	1%	1%	1%	2%	2%	2%	1%	3%	2%	0%	2%	2%
Adj. Flow (vph)	187	1332	223	0	0	0	223	435	0	0	405	72
Shared Lane Traffic (%)												
Lane Group Flow (vph)	187	1555	0	0	0	0	223	435	0	0	477	0
Enter Blocked Intersection	No	No	No	No	No	No	No	No	No	No	No	No
Lane Alignment	Left	Left	Right	Left	Left	Right	Left	Left	Right	Left	Left	Right
Median Width(ft)		12			12			12			12	
Link Offset(ft)		0			0			0			0	
Crosswalk Width(ft)		16			16			16			16	
Two way Left Turn Lane												
Headway Factor	1.00	1.00	1.00	1.00	1.00	1.00	1.00	1.00	1.00	1.00	1.00	1.00
Turning Speed (mph)	15		9	15		9	15		9	15		9
Number of Detectors	1	2					1	2			2	
Detector Template	Left	Thru					Left	Thru			Thru	
Leading Detector (ft)	20	100					20	100			100	
Trailing Detector (ft)	0	0					0	0			0	
Detector 1 Position(ft)	0	0					0	0			0	
Detector 1 Size(ft)	20	6					20	6			6	
Detector 1 Type	CI+Ex	CI+Ex					CI+Ex	CI+Ex			CI+Ex	
Detector 1 Channel												
Detector 1 Extend (s)	0.0	0.0					0.0	0.0			0.0	
Detector 1 Queue (s)	0.0	0.0					0.0	0.0			0.0	
Detector 1 Delay (s)	0.0	0.0					0.0	0.0			0.0	
Detector 2 Position(ft)		94						94			94	
Detector 2 Size(ft)		6						6			6	
Detector 2 Type		CI+Ex						CI+Ex			CI+Ex	
Detector 2 Channel												
Detector 2 Extend (s)		0.0						0.0			0.0	
Turn Type	Prot	NA					Perm	NA			NA	
Protected Phases	1	6						4			8	

Lanes, Volumes, Timings
3: Washington Street & Beacon Street

2025 No-Build Weekday Morning
11/28/2018

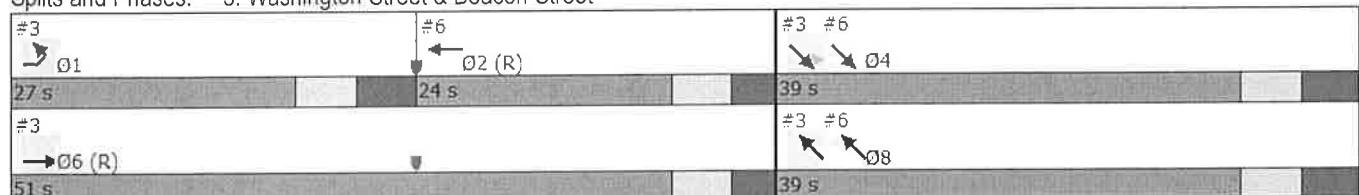
Lane Group	EBL	EBT	EBR	WBL	WBT	WBR	SEL	SET	SER	NWL	NWT	NWR
Permitted Phases							4					
Detector Phase	1	6					4	4			8	
Switch Phase												
Minimum Initial (s)	5.0	5.0					5.0	5.0			5.0	
Minimum Split (s)	13.0	25.0					26.0	26.0			26.0	
Total Split (s)	27.0	51.0					39.0	39.0			39.0	
Total Split (%)	30.0%	56.7%					43.3%	43.3%			43.3%	
Maximum Green (s)	19.0	44.0					31.0	31.0			31.0	
Yellow Time (s)	4.0	4.0					4.0	4.0			4.0	
All-Red Time (s)	4.0	3.0					4.0	4.0			4.0	
Lost Time Adjust (s)	-2.0	-2.0					-2.0	-2.0			-2.0	
Total Lost Time (s)	6.0	5.0					6.0	6.0			6.0	
Lead/Lag	Lead											
Lead-Lag Optimize?	Yes											
Vehicle Extension (s)	3.0	3.0					3.0	3.0			3.0	
Recall Mode	None	C-Max					None	None			Max	
Walk Time (s)		7.0					7.0	7.0			7.0	
Flash Dont Walk (s)		11.0					11.0	11.0			11.0	
Pedestrian Calls (#/hr)		0					0	0			0	
Act Effct Green (s)	16.4	46.0					33.0	33.0			33.0	
Actuated g/C Ratio	0.18	0.51					0.37	0.37			0.37	
v/c Ratio	0.58	0.86					0.75	0.64			0.37	
Control Delay	40.2	25.2					10.3	4.6			20.8	
Queue Delay	8.8	0.0					9.9	13.3			0.2	
Total Delay	49.1	25.2					20.2	18.0			21.0	
LOS	D	C					C	B			C	
Approach Delay		27.8						18.7			21.0	
Approach LOS		C						B			C	

Intersection Summary

Area Type: Other
 Cycle Length: 90
 Actuated Cycle Length: 90
 Offset: 0 (0%), Referenced to phase 2:WBT and 6:, Start of Green
 Natural Cycle: 70
 Control Type: Actuated-Coordinated
 Maximum v/c Ratio: 2.19
 Intersection Signal Delay: 24.6
 Intersection Capacity Utilization 115.9%
 Analysis Period (min) 15

Intersection LOS: C
ICU Level of Service H






Splits and Phases: 3: Washington Street & Beacon Street



Lane Group	Ø2
Permitted Phases	
Detector Phase	
Switch Phase	
Minimum Initial (s)	5.0
Minimum Split (s)	25.0
Total Split (s)	24.0
Total Split (%)	27%
Maximum Green (s)	17.0
Yellow Time (s)	4.0
All-Red Time (s)	3.0
Lost Time Adjust (s)	
Total Lost Time (s)	
Lead/Lag	Lag
Lead-Lag Optimize?	Yes
Vehicle Extension (s)	3.0
Recall Mode	C-Max
Walk Time (s)	7.0
Flash Dont Walk (s)	11.0
Pedestrian Calls (#/hr)	0
Act Effct Green (s)	
Actuated g/C Ratio	
v/c Ratio	
Control Delay	
Queue Delay	
Total Delay	
LOS	
Approach Delay	
Approach LOS	
Intersection Summary	

Queues
3: Washington Street & Beacon Street

2025 No-Build Weekday Morning
11/28/2018



















					
Lane Group	EBL	EBT	SEL	SET	NWT
Lane Group Flow (vph)	187	1555	223	435	477
v/c Ratio	0.58	0.86	0.75	0.64	0.37
Control Delay	40.2	25.2	10.3	4.6	20.8
Queue Delay	8.8	0.0	9.9	13.3	0.2
Total Delay	49.1	25.2	20.2	18.0	21.0
Queue Length 50th (ft)	98	380	9	18	96
Queue Length 95th (ft)	155	487	m11	m21	138
Internal Link Dist (ft)		675		35	496
Turn Bay Length (ft)	100				
Base Capacity (vph)	416	1802	298	676	1283
Starvation Cap Reductn	0	0	51	221	0
Spillback Cap Reductn	189	0	0	0	257
Storage Cap Reductn	0	0	0	0	0
Reduced v/c Ratio	0.82	0.86	0.90	0.96	0.46

Intersection Summary

m Volume for 95th percentile queue is metered by upstream signal.

Lanes, Volumes, Timings
3: Washington Street & Beacon Street

2025 No-Build Weekday Evening
11/28/2018

													
Lane Group	EBL	EBT	EBR	WBL	WBT	WBR	SEL	SET	SER	NWL	NWT	NWR	
Lane Configurations													
Traffic Volume (vph)	127	583	145	0	0	0	137	282	0	0	383	70	
Future Volume (vph)	127	583	145	0	0	0	137	282	0	0	383	70	
Ideal Flow (vphpl)	1900	1900	1900	1900	1900	1900	1900	1900	1900	1900	1900	1900	
Storage Length (ft)	100		0	0		0	0		0	0		0	
Storage Lanes	1		0	0		0	1		0	0		0	
Taper Length (ft)	25			25			25			25			
Lane Util. Factor	1.00	0.95	0.95	1.00	1.00	1.00	1.00	1.00	1.00	1.00	0.95	0.95	
Frnt		0.970									0.977		
Flt Protected	0.950						0.950						
Satd. Flow (prot)	1752	3474	0	0	0	0	1770	1863	0	0	3442	0	
Flt Permitted	0.950						0.429						
Satd. Flow (perm)	1752	3474	0	0	0	0	799	1863	0	0	3442	0	
Right Turn on Red			Yes			Yes			Yes			Yes	
Satd. Flow (RTOR)		50									26		
Link Speed (mph)		30			30			30			30		
Link Distance (ft)		755			680			115			576		
Travel Time (s)		17.2			15.5			2.6			13.1		
Peak Hour Factor	0.88	0.88	0.88	0.92	0.92	0.92	0.83	0.83	0.83	0.94	0.94	0.94	
Heavy Vehicles (%)	3%	1%	0%	2%	2%	2%	2%	2%	0%	0%	2%	5%	
Adj. Flow (vph)	144	663	165	0	0	0	165	340	0	0	407	74	
Shared Lane Traffic (%)													
Lane Group Flow (vph)	144	828	0	0	0	0	165	340	0	0	481	0	
Enter Blocked Intersection	No	No	No	No	No	No	No	No	No	No	No	No	
Lane Alignment	Left	Left	Right	Left	Left	Right	Left	Left	Right	Left	Left	Right	
Median Width(ft)		12			12			12			12		
Link Offset(ft)		0			0			0			0		
Crosswalk Width(ft)		16			16			16			16		
Two way Left Turn Lane													
Headway Factor	1.00	1.00	1.00	1.00	1.00	1.00	1.00	1.00	1.00	1.00	1.00	1.00	
Turning Speed (mph)	15		9	15		9	15		9	15		9	
Number of Detectors	1	2					1	2			2		
Detector Template	Left	Thru					Left	Thru			Thru		
Leading Detector (ft)	20	100					20	100			100		
Trailing Detector (ft)	0	0					0	0			0		
Detector 1 Position(ft)	0	0					0	0			0		
Detector 1 Size(ft)	20	6					20	6			6		
Detector 1 Type	CI+Ex	CI+Ex					CI+Ex	CI+Ex			CI+Ex		
Detector 1 Channel													
Detector 1 Extend (s)	0.0	0.0					0.0	0.0			0.0		
Detector 1 Queue (s)	0.0	0.0					0.0	0.0			0.0		
Detector 1 Delay (s)	0.0	0.0					0.0	0.0			0.0		
Detector 2 Position(ft)		94						94			94		
Detector 2 Size(ft)		6						6			6		
Detector 2 Type		CI+Ex						CI+Ex			CI+Ex		
Detector 2 Channel													
Detector 2 Extend (s)		0.0						0.0			0.0		
Turn Type	Prot	NA					Perm	NA			NA		
Protected Phases	1	6						4			8		

Lanes, Volumes, Timings
3: Washington Street & Beacon Street

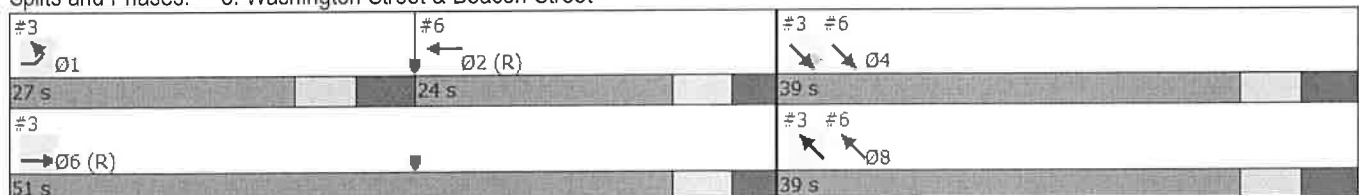
2025 No-Build Weekday Evening
11/28/2018

Lane Group	EBL	EBT	EBR	WBL	WBT	WBR	SEL	SET	SER	NWL	NWT	NWR
Permitted Phases							4					
Detector Phase	1	6					4	4			8	
Switch Phase												
Minimum Initial (s)	5.0	5.0					5.0	5.0			5.0	
Minimum Split (s)	13.0	25.0					26.0	26.0			26.0	
Total Split (s)	27.0	51.0					39.0	39.0			39.0	
Total Split (%)	30.0%	56.7%					43.3%	43.3%			43.3%	
Maximum Green (s)	19.0	44.0					31.0	31.0			31.0	
Yellow Time (s)	4.0	4.0					4.0	4.0			4.0	
All-Red Time (s)	4.0	3.0					4.0	4.0			4.0	
Lost Time Adjust (s)	-2.0	-2.0					-2.0	-2.0			-2.0	
Total Lost Time (s)	6.0	5.0					6.0	6.0			6.0	
Lead/Lag	Lead											
Lead-Lag Optimize?	Yes											
Vehicle Extension (s)	3.0	3.0					3.0	3.0			3.0	
Recall Mode	None	C-Max					None	None			Max	
Walk Time (s)		7.0					7.0	7.0			7.0	
Flash Dont Walk (s)		11.0					11.0	11.0			11.0	
Pedestrian Calls (#/hr)		0					0	0			0	
Act Effct Green (s)	14.7	46.0					33.0	33.0			33.0	
Actuated g/C Ratio	0.16	0.51					0.37	0.37			0.37	
v/c Ratio	0.51	0.46					0.57	0.50			0.38	
Control Delay	39.8	14.1					8.2	4.3			20.8	
Queue Delay	3.3	0.0					1.6	1.8			0.1	
Total Delay	43.1	14.1					9.9	6.1			20.8	
LOS	D	B					A	A			C	
Approach Delay		18.4						7.3			20.8	
Approach LOS		B						A			C	

Intersection Summary

Area Type: Other
 Cycle Length: 90
 Actuated Cycle Length: 90
 Offset: 0 (0%), Referenced to phase 2:WBT and 6:, Start of Green
 Natural Cycle: 65
 Control Type: Actuated-Coordinated
 Maximum v/c Ratio: 0.85
 Intersection Signal Delay: 16.1
 Intersection Capacity Utilization 91.3%
 Analysis Period (min) 15
 Intersection LOS: B
 ICU Level of Service F






Splits and Phases: 3: Washington Street & Beacon Street



Lane Group	Ø2
Permitted Phases	
Detector Phase	
Switch Phase	
Minimum Initial (s)	5.0
Minimum Split (s)	25.0
Total Split (s)	24.0
Total Split (%)	27%
Maximum Green (s)	17.0
Yellow Time (s)	4.0
All-Red Time (s)	3.0
Lost Time Adjust (s)	
Total Lost Time (s)	
Lead/Lag	Lag
Lead-Lag Optimize?	Yes
Vehicle Extension (s)	3.0
Recall Mode	C-Max
Walk Time (s)	7.0
Flash Dont Walk (s)	11.0
Pedestrian Calls (#/hr)	0
Act Effct Green (s)	
Actuated g/C Ratio	
v/c Ratio	
Control Delay	
Queue Delay	
Total Delay	
LOS	
Approach Delay	
Approach LOS	
Intersection Summary	

Queues
3: Washington Street & Beacon Street

2025 No-Build Weekday Evening
11/28/2018

					
Lane Group	EBL	EBT	SEL	SET	NWT
Lane Group Flow (vph)	144	828	165	340	481
v/c Ratio	0.51	0.46	0.57	0.50	0.38
Control Delay	39.8	14.1	8.2	4.3	20.8
Queue Delay	3.3	0.0	1.6	1.8	0.1
Total Delay	43.1	14.1	9.9	6.1	20.8
Queue Length 50th (ft)	76	140	6	11	97
Queue Length 95th (ft)	123	181	m8	15	139
Internal Link Dist (ft)		675		35	496
Turn Bay Length (ft)	100				
Base Capacity (vph)	408	1800	292	683	1278
Starvation Cap Reductn	0	0	41	197	0
Spillback Cap Reductn	181	0	0	0	90
Storage Cap Reductn	0	0	0	0	0
Reduced v/c Ratio	0.63	0.46	0.66	0.70	0.40

Intersection Summary

m Volume for 95th percentile queue is metered by upstream signal.

Lanes, Volumes, Timings
3: Washington Street & Beacon Street

2025 Build Weekday Morning

11/28/2018

Lane Group	EBL	EBT	EBR	WBL	WBT	WBR	SEL	SET	SER	NWL	NWT	NWR
Lane Configurations												
Traffic Volume (vph)	189	1265	212	0	0	0	194	381	0	0	407	69
Future Volume (vph)	189	1265	212	0	0	0	194	381	0	0	407	69
Ideal Flow (vphpl)	1900	1900	1900	1900	1900	1900	1900	1900	1900	1900	1900	1900
Storage Length (ft)	100		0	0		0	0		0	0		0
Storage Lanes	1		0	0		0	1		0	0		0
Taper Length (ft)	25			25			25			25		
Lane Util. Factor	1.00	0.95	0.95	1.00	1.00	1.00	1.00	1.00	1.00	1.00	0.95	0.95
Frnt		0.978									0.978	
Flt Protected	0.950						0.950					
Satd. Flow (prot)	1787	3496	0	0	0	0	1787	1845	0	0	3461	0
Flt Permitted	0.950						0.418					
Satd. Flow (perm)	1787	3496	0	0	0	0	786	1845	0	0	3461	0
Right Turn on Red			Yes				Yes		Yes			Yes
Satd. Flow (RTOR)		31									24	
Link Speed (mph)		30			30			30			30	
Link Distance (ft)		755			680			115			576	
Travel Time (s)		17.2			15.5			2.6			13.1	
Peak Hour Factor	0.95	0.95	0.95	0.92	0.92	0.92	0.86	0.86	0.86	0.96	0.96	0.96
Heavy Vehicles (%)	1%	1%	1%	2%	2%	2%	1%	3%	2%	0%	2%	2%
Adj. Flow (vph)	199	1332	223	0	0	0	226	443	0	0	424	72
Shared Lane Traffic (%)												
Lane Group Flow (vph)	199	1555	0	0	0	0	226	443	0	0	496	0
Enter Blocked Intersection	No	No	No	No	No	No	No	No	No	No	No	No
Lane Alignment	Left	Left	Right	Left	Left	Right	Left	Left	Right	Left	Left	Right
Median Width(ft)		12			12			12			12	
Link Offset(ft)		0			0			0			0	
Crosswalk Width(ft)		16			16			16			16	
Two way Left Turn Lane												
Headway Factor	1.00	1.00	1.00	1.00	1.00	1.00	1.00	1.00	1.00	1.00	1.00	1.00
Turning Speed (mph)	15		9	15		9	15		9	15		9
Number of Detectors	1	2					1	2			2	
Detector Template	Left	Thru					Left	Thru			Thru	
Leading Detector (ft)	20	100					20	100			100	
Trailing Detector (ft)	0	0					0	0			0	
Detector 1 Position(ft)	0	0					0	0			0	
Detector 1 Size(ft)	20	6					20	6			6	
Detector 1 Type	Cl+Ex	Cl+Ex					Cl+Ex	Cl+Ex			Cl+Ex	
Detector 1 Channel												
Detector 1 Extend (s)	0.0	0.0					0.0	0.0			0.0	
Detector 1 Queue (s)	0.0	0.0					0.0	0.0			0.0	
Detector 1 Delay (s)	0.0	0.0					0.0	0.0			0.0	
Detector 2 Position(ft)		94						94			94	
Detector 2 Size(ft)		6						6			6	
Detector 2 Type		Cl+Ex						Cl+Ex			Cl+Ex	
Detector 2 Channel												
Detector 2 Extend (s)		0.0						0.0			0.0	
Turn Type	Prot	NA					Perm	NA			NA	
Protected Phases	1	6						4			8	

Lanes, Volumes, Timings
3: Washington Street & Beacon Street

2025 Build Weekday Morning

11/28/2018

Lane Group	EBL	EBT	EBR	WBL	WBT	WBR	SEL	SET	SER	NWL	NWT	NWR
Permitted Phases							4					
Detector Phase	1	6					4	4			8	
Switch Phase												
Minimum Initial (s)	5.0	5.0					5.0	5.0			5.0	
Minimum Split (s)	13.0	25.0					26.0	26.0			26.0	
Total Split (s)	27.0	51.0					39.0	39.0			39.0	
Total Split (%)	30.0%	56.7%					43.3%	43.3%			43.3%	
Maximum Green (s)	19.0	44.0					31.0	31.0			31.0	
Yellow Time (s)	4.0	4.0					4.0	4.0			4.0	
All-Red Time (s)	4.0	3.0					4.0	4.0			4.0	
Lost Time Adjust (s)	-2.0	-2.0					-2.0	-2.0			-2.0	
Total Lost Time (s)	6.0	5.0					6.0	6.0			6.0	
Lead/Lag	Lead											
Lead-Lag Optimize?	Yes											
Vehicle Extension (s)	3.0	3.0					3.0	3.0			3.0	
Recall Mode	None	C-Max					None	None			Max	
Walk Time (s)		7.0					7.0	7.0			7.0	
Flash Dont Walk (s)		11.0					11.0	11.0			11.0	
Pedestrian Calls (#/hr)		0					0	0			0	
Act Effct Green (s)	16.8	46.0					33.0	33.0			33.0	
Actuated g/C Ratio	0.19	0.51					0.37	0.37			0.37	
v/c Ratio	0.60	0.86					0.78	0.66			0.39	
Control Delay	40.5	25.2					11.7	4.7			21.0	
Queue Delay	12.8	0.0					10.0	14.6			0.2	
Total Delay	53.3	25.2					21.7	19.3			21.2	
LOS	D	C					C	B			C	
Approach Delay		28.4						20.1			21.2	
Approach LOS		C						C			C	

Intersection Summary

Area Type: Other

Cycle Length: 90

Actuated Cycle Length: 90

Offset: 0 (0%), Referenced to phase 2:WBT and 6:, Start of Green

Natural Cycle: 70

Control Type: Actuated-Coordinated

Maximum v/c Ratio: 2.19

Intersection Signal Delay: 25.3

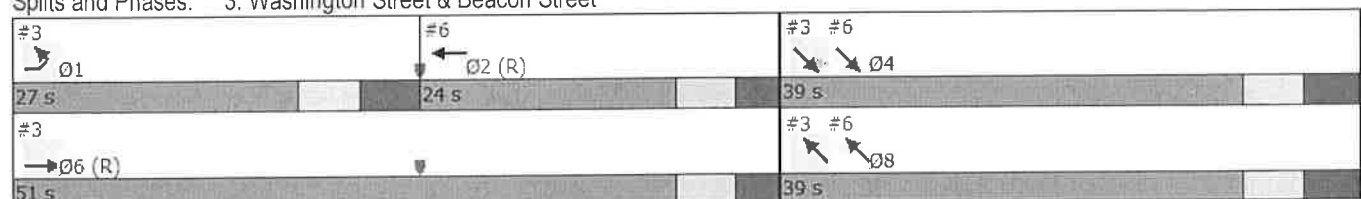
Intersection Capacity Utilization 117.1%

Analysis Period (min) 15

Intersection LOS: C

ICU Level of Service H






Splits and Phases: 3: Washington Street & Beacon Street



Lane Group	Ø2
Permitted Phases	
Detector Phase	
Switch Phase	
Minimum Initial (s)	5.0
Minimum Split (s)	25.0
Total Split (s)	24.0
Total Split (%)	27%
Maximum Green (s)	17.0
Yellow Time (s)	4.0
All-Red Time (s)	3.0
Lost Time Adjust (s)	
Total Lost Time (s)	
Lead/Lag	Lag
Lead-Lag Optimize?	Yes
Vehicle Extension (s)	3.0
Recall Mode	C-Max
Walk Time (s)	7.0
Flash Dont Walk (s)	11.0
Pedestrian Calls (#/hr)	0
Act Effct Green (s)	
Actuated g/C Ratio	
v/c Ratio	
Control Delay	
Queue Delay	
Total Delay	
LOS	
Approach Delay	
Approach LOS	
Intersection Summary	

Queues

3: Washington Street & Beacon Street


















					
Lane Group	EBL	EBT	SEL	SET	NWT
Lane Group Flow (vph)	199	1555	226	443	496
v/c Ratio	0.60	0.86	0.78	0.66	0.39
Control Delay	40.5	25.2	11.7	4.7	21.0
Queue Delay	12.8	0.0	10.0	14.6	0.2
Total Delay	53.3	25.2	21.7	19.3	21.2
Queue Length 50th (ft)	104	380	10	20	102
Queue Length 95th (ft)	165	487	m11	m21	144
Internal Link Dist (ft)		675		35	496
Turn Bay Length (ft)	100				
Base Capacity (vph)	416	1802	288	676	1284
Starvation Cap Reductn	0	0	41	217	0
Spillback Cap Reductn	190	0	0	0	257
Storage Cap Reductn	0	0	0	0	0
Reduced v/c Ratio	0.88	0.86	0.91	0.97	0.48

Intersection Summary

m Volume for 95th percentile queue is metered by upstream signal.

Lanes, Volumes, Timings
3: Washington Street & Beacon Street

2025 Build Weekday Evening
11/28/2018

												
Lane Group	EBL	EBT	EBR	WBL	WBT	WBR	SEL	SET	SER	NWL	NWT	NWR
Lane Configurations												
Traffic Volume (vph)	129	583	145	0	0	0	139	288	0	0	391	70
Future Volume (vph)	129	583	145	0	0	0	139	288	0	0	391	70
Ideal Flow (vphpl)	1900	1900	1900	1900	1900	1900	1900	1900	1900	1900	1900	1900
Storage Length (ft)	100		0	0		0	0		0	0		0
Storage Lanes	1		0	0		0	1		0	0		0
Taper Length (ft)	25			25			25			25		
Lane Util. Factor	1.00	0.95	0.95	1.00	1.00	1.00	1.00	1.00	1.00	1.00	0.95	0.95
Frt		0.970									0.977	
Flt Protected	0.950						0.950					
Satd. Flow (prot)	1752	3474	0	0	0	0	1770	1863	0	0	3443	0
Flt Permitted	0.950						0.423					
Satd. Flow (perm)	1752	3474	0	0	0	0	788	1863	0	0	3443	0
Right Turn on Red			Yes				Yes		Yes			Yes
Satd. Flow (RTOR)		50									25	
Link Speed (mph)		30			30			30			30	
Link Distance (ft)		755			680			115			576	
Travel Time (s)		17.2			15.5			2.6			13.1	
Peak Hour Factor	0.88	0.88	0.88	0.92	0.92	0.92	0.83	0.83	0.83	0.94	0.94	0.94
Heavy Vehicles (%)	3%	1%	0%	2%	2%	2%	2%	2%	0%	0%	2%	5%
Adj. Flow (vph)	147	663	165	0	0	0	167	347	0	0	416	74
Shared Lane Traffic (%)												
Lane Group Flow (vph)	147	828	0	0	0	0	167	347	0	0	490	0
Enter Blocked Intersection	No	No	No	No	No	No	No	No	No	No	No	No
Lane Alignment	Left	Left	Right	Left	Left	Right	Left	Left	Right	Left	Left	Right
Median Width(ft)		12			12			12			12	
Link Offset(ft)		0			0			0			0	
Crosswalk Width(ft)		16			16			16			16	
Two way Left Turn Lane												
Headway Factor	1.00	1.00	1.00	1.00	1.00	1.00	1.00	1.00	1.00	1.00	1.00	1.00
Turning Speed (mph)	15		9	15		9	15		9	15		9
Number of Detectors	1	2					1	2			2	
Detector Template	Left	Thru					Left	Thru			Thru	
Leading Detector (ft)	20	100					20	100			100	
Trailing Detector (ft)	0	0					0	0			0	
Detector 1 Position(ft)	0	0					0	0			0	
Detector 1 Size(ft)	20	6					20	6			6	
Detector 1 Type	Cl+Ex	Cl+Ex					Cl+Ex	Cl+Ex			Cl+Ex	
Detector 1 Channel												
Detector 1 Extend (s)	0.0	0.0					0.0	0.0			0.0	
Detector 1 Queue (s)	0.0	0.0					0.0	0.0			0.0	
Detector 1 Delay (s)	0.0	0.0					0.0	0.0			0.0	
Detector 2 Position(ft)		94						94			94	
Detector 2 Size(ft)		6						6			6	
Detector 2 Type		Cl+Ex						Cl+Ex			Cl+Ex	
Detector 2 Channel												
Detector 2 Extend (s)		0.0						0.0			0.0	
Turn Type	Prot	NA					Perm	NA			NA	
Protected Phases	1	6						4			8	

Lanes, Volumes, Timings
3: Washington Street & Beacon Street

2025 Build Weekday Evening
11/28/2018

Lane Group	EBL	EBT	EBR	WBL	WBT	WBR	SEL	SET	SER	NWL	NWT	NWR
Permitted Phases							4					
Detector Phase	1	6					4	4			8	
Switch Phase												
Minimum Initial (s)	5.0	5.0					5.0	5.0			5.0	
Minimum Split (s)	13.0	25.0					26.0	26.0			26.0	
Total Split (s)	27.0	51.0					39.0	39.0			39.0	
Total Split (%)	30.0%	56.7%					43.3%	43.3%			43.3%	
Maximum Green (s)	19.0	44.0					31.0	31.0			31.0	
Yellow Time (s)	4.0	4.0					4.0	4.0			4.0	
All-Red Time (s)	4.0	3.0					4.0	4.0			4.0	
Lost Time Adjust (s)	-2.0	-2.0					-2.0	-2.0			-2.0	
Total Lost Time (s)	6.0	5.0					6.0	6.0			6.0	
Lead/Lag	Lead											
Lead-Lag Optimize?	Yes											
Vehicle Extension (s)	3.0	3.0					3.0	3.0			3.0	
Recall Mode	None	C-Max					None	None			Max	
Walk Time (s)		7.0					7.0	7.0			7.0	
Flash Dont Walk (s)		11.0					11.0	11.0			11.0	
Pedestrian Calls (#/hr)		0					0	0			0	
Act Effct Green (s)	14.8	46.0					33.0	33.0			33.0	
Actuated g/C Ratio	0.16	0.51					0.37	0.37			0.37	
v/c Ratio	0.51	0.46					0.58	0.51			0.38	
Control Delay	39.9	14.1					8.7	4.6			20.9	
Queue Delay	3.5	0.0					1.7	1.9			0.1	
Total Delay	43.4	14.1					10.4	6.5			21.0	
LOS	D	B					B	A			C	
Approach Delay		18.5						7.8			21.0	
Approach LOS		B						A			C	

Intersection Summary

Area Type: Other
 Cycle Length: 90
 Actuated Cycle Length: 90
 Offset: 0 (0%), Referenced to phase 2:WBT and 6:, Start of Green
 Natural Cycle: 70
 Control Type: Actuated-Coordinated
 Maximum v/c Ratio: 0.87
 Intersection Signal Delay: 16.3
 Intersection Capacity Utilization 92.2%
 Analysis Period (min) 15
 Intersection LOS: B
 ICU Level of Service F






Splits and Phases: 3: Washington Street & Beacon Street

#3 Ø1 27 s	#6 Ø2 (R) 24 s	#3 #6 Ø4 39 s
#3 Ø6 (R) 51 s		#3 #6 Ø8 39 s

Lane Group	Ø2
Permitted Phases	
Detector Phase	
Switch Phase	
Minimum Initial (s)	5.0
Minimum Split (s)	25.0
Total Split (s)	24.0
Total Split (%)	27%
Maximum Green (s)	17.0
Yellow Time (s)	4.0
All-Red Time (s)	3.0
Lost Time Adjust (s)	
Total Lost Time (s)	
Lead/Lag	Lag
Lead-Lag Optimize?	Yes
Vehicle Extension (s)	3.0
Recall Mode	C-Max
Walk Time (s)	7.0
Flash Dont Walk (s)	11.0
Pedestrian Calls (#/hr)	0
Act Effct Green (s)	
Actuated g/C Ratio	
v/c Ratio	
Control Delay	
Queue Delay	
Total Delay	
LOS	
Approach Delay	
Approach LOS	
Intersection Summary	

Queues
3: Washington Street & Beacon Street

2025 Build Weekday Evening
11/28/2018

					
Lane Group	EBL	EBT	SEL	SET	NWT
Lane Group Flow (vph)	147	828	167	347	490
v/c Ratio	0.51	0.46	0.58	0.51	0.38
Control Delay	39.9	14.1	8.7	4.6	20.9
Queue Delay	3.5	0.0	1.7	1.9	0.1
Total Delay	43.4	14.1	10.4	6.5	21.0
Queue Length 50th (ft)	77	140	5	12	100
Queue Length 95th (ft)	124	181	m10	19	142
Internal Link Dist (ft)		675		35	496
Turn Bay Length (ft)	100				
Base Capacity (vph)	408	1800	288	683	1278
Starvation Cap Reductn	0	0	38	197	0
Spillback Cap Reductn	181	0	0	0	95
Storage Cap Reductn	0	0	0	0	0
Reduced v/c Ratio	0.65	0.46	0.67	0.71	0.41













Intersection Summary

m Volume for 95th percentile queue is metered by upstream signal.

Washington Street at Beacon Street (westbound)

Lanes, Volumes, Timings
6: Washington Street & Beacon Street

2018 Existing Weekday Morning
11/29/2018

												
Lane Group	EBL	EBT	EBR	WBL	WBT	WBR	SEL	SET	SER	NWL	NWT	NWR
Lane Configurations					↑↓			↑	↑	↑	↑	
Traffic Volume (vph)	0	0	0	0	514	64	0	523	53	155	373	0
Future Volume (vph)	0	0	0	0	514	64	0	523	53	155	373	0
Ideal Flow (vphpl)	1900	1900	1900	1900	1900	1900	1900	1900	1900	1900	1900	1900
Storage Length (ft)	0		0	0		0	100		0	0		0
Storage Lanes	0		0	0		0	1		1	1		0
Taper Length (ft)	25			25			25			25		
Lane Util. Factor	1.00	1.00	1.00	1.00	0.95	0.95	1.00	1.00	1.00	1.00	1.00	1.00
Fr _t					0.983				0.850			
Fl _t Protected										0.950		
Satd. Flow (prot)	0	0	0	0	3475	0	0	1863	1553	1805	1863	0
Fl _t Permitted										*0.295		
Satd. Flow (perm)	0	0	0	0	3475	0	0	1863	1553	560	1863	0
Right Turn on Red			Yes			Yes			Yes			Yes
Satd. Flow (RTOR)					14				145			
Link Speed (mph)		30			30			30			30	
Link Distance (ft)		822			330			507			115	
Travel Time (s)		18.7			7.5			11.5			2.6	
Peak Hour Factor	0.92	0.92	0.92	0.93	0.93	0.93	0.84	0.84	0.84	0.90	0.90	0.90
Heavy Vehicles (%)	2%	2%	2%	0%	2%	3%	0%	2%	4%	0%	2%	0%
Adj. Flow (vph)	0	0	0	0	553	69	0	623	63	172	414	0
Shared Lane Traffic (%)												
Lane Group Flow (vph)	0	0	0	0	622	0	0	623	63	172	414	0
Enter Blocked Intersection	No	No	No	No	No	No	No	No	No	No	No	No
Lane Alignment	Left	Left	Right	Left	Left	Right	Left	Left	Right	Left	Left	Right
Median Width(ft)		0			0			12			12	
Link Offset(ft)		0			0			0			0	
Crosswalk Width(ft)		16			16			16			16	
Two way Left Turn Lane												
Headway Factor	1.00	1.00	1.00	1.00	1.00	1.00	1.00	1.00	1.00	1.00	1.00	1.00
Turning Speed (mph)	15		9	15		9	15		9	15		9
Number of Detectors					2			2	1	1	2	
Detector Template					Thru			Thru	Right	Left	Thru	
Leading Detector (ft)					100			100	20	20	100	
Trailing Detector (ft)					0			0	0	0	0	
Detector 1 Position(ft)					0			0	0	0	0	
Detector 1 Size(ft)					6			6	20	20	6	
Detector 1 Type					CI+Ex			CI+Ex	CI+Ex	CI+Ex	CI+Ex	
Detector 1 Channel												
Detector 1 Extend (s)					0.0			0.0	0.0	0.0	0.0	
Detector 1 Queue (s)					0.0			0.0	0.0	0.0	0.0	
Detector 1 Delay (s)					0.0			0.0	0.0	0.0	0.0	
Detector 2 Position(ft)					94			94			94	
Detector 2 Size(ft)					6			6			6	
Detector 2 Type					CI+Ex			CI+Ex			CI+Ex	
Detector 2 Channel												
Detector 2 Extend (s)					0.0			0.0			0.0	
Turn Type					NA			NA	Perm	Perm	NA	
Protected Phases					2			4			8	

Lanes, Volumes, Timings
6: Washington Street & Beacon Street

2018 Existing Weekday Morning
11/29/2018

Lane Group	EBL	EBT	EBR	WBL	WBT	WBR	SEL	SET	SER	NWL	NWT	NWR
Permitted Phases									4	8		
Detector Phase					2			4	4	8	8	
Switch Phase												
Minimum Initial (s)					5.0			5.0	5.0	5.0	5.0	
Minimum Split (s)					25.0			26.0	26.0	26.0	26.0	
Total Split (s)					24.0			39.0	39.0	39.0	39.0	
Total Split (%)					26.7%			43.3%	43.3%	43.3%	43.3%	
Maximum Green (s)					17.0			31.0	31.0	31.0	31.0	
Yellow Time (s)					4.0			4.0	4.0	4.0	4.0	
All-Red Time (s)					3.0			4.0	4.0	4.0	4.0	
Lost Time Adjust (s)					-2.0			-2.0	-2.0	-2.0	-2.0	
Total Lost Time (s)					5.0			6.0	6.0	6.0	6.0	
Lead/Lag					Lag							
Lead-Lag Optimize?					Yes							
Vehicle Extension (s)					3.0			3.0	3.0	3.0	3.0	
Recall Mode					C-Max			None	None	Max	Max	
Walk Time (s)					7.0			7.0	7.0	7.0	7.0	
Flash Dont Walk (s)					11.0			11.0	11.0	11.0	11.0	
Pedestrian Calls (#/hr)					0			0	0	0	0	
Act Effct Green (s)					24.0			33.0	33.0	33.0	33.0	
Actuated g/C Ratio					0.27			0.37	0.37	0.37	0.37	
v/c Ratio					0.66			0.91	0.10	0.84	0.61	
Control Delay					34.0			47.2	0.3	57.2	24.0	
Queue Delay					0.0			0.1	0.0	0.0	2.1	
Total Delay					34.0			47.3	0.3	57.2	26.1	
LOS					C			D	A	E	C	
Approach Delay					34.0			43.0			35.2	
Approach LOS					C			D			D	

Intersection Summary

Area Type: Other
 Cycle Length: 90
 Actuated Cycle Length: 90
 Offset: 0 (0%), Referenced to phase 2:WBT and 6:, Start of Green
 Natural Cycle: 75
 Control Type: Actuated-Coordinated
 Maximum v/c Ratio: 0.91
 Intersection Signal Delay: 37.7
 Intersection Capacity Utilization 108.8%
 Analysis Period (min) 15
 * User Entered Value
 Intersection LOS: D
 ICU Level of Service G

Splits and Phases: 6: Washington Street & Beacon Street

#3 Ø1	#6 Ø2 (R)	#3 #6 Ø4
27 s	24 s	39 s
#3 Ø6 (R)		#3 #6 Ø8
51 s		39 s

Lane Group	Ø1	Ø6
Permitted Phases		
Detector Phase		
Switch Phase		
Minimum Initial (s)	5.0	5.0
Minimum Split (s)	13.0	25.0
Total Split (s)	27.0	51.0
Total Split (%)	30%	57%
Maximum Green (s)	19.0	44.0
Yellow Time (s)	4.0	4.0
All-Red Time (s)	4.0	3.0
Lost Time Adjust (s)		
Total Lost Time (s)		
Lead/Lag	Lead	
Lead-Lag Optimize?	Yes	
Vehicle Extension (s)	3.0	3.0
Recall Mode	None	C-Max
Walk Time (s)		7.0
Flash Dont Walk (s)		11.0
Pedestrian Calls (#/hr)		0
Act Effct Green (s)		
Actuated g/C Ratio		
v/c Ratio		
Control Delay		
Queue Delay		
Total Delay		
LOS		
Approach Delay		
Approach LOS		
Intersection Summary		

Queues
6: Washington Street & Beacon Street













	←	↘	↻	↙	↗
Lane Group	WBT	SET	SER	NWL	NWT
Lane Group Flow (vph)	622	623	63	172	414
v/c Ratio	0.66	0.91	0.10	0.84	0.61
Control Delay	34.0	47.2	0.3	57.2	24.0
Queue Delay	0.0	0.1	0.0	0.0	2.1
Total Delay	34.0	47.3	0.3	57.2	26.1
Queue Length 50th (ft)	162	332	0	95	214
Queue Length 95th (ft)	#261	#479	0	#213	311
Internal Link Dist (ft)	250	427			35
Turn Bay Length (ft)					
Base Capacity (vph)	937	683	661	205	683
Starvation Cap Reductn	0	0	0	0	147
Spillback Cap Reductn	0	1	0	0	0
Storage Cap Reductn	0	0	0	0	0
Reduced v/c Ratio	0.66	0.91	0.10	0.84	0.77

Intersection Summary

95th percentile volume exceeds capacity, queue may be longer.
Queue shown is maximum after two cycles.

Lanes, Volumes, Timings
6: Washington Street & Beacon Street

2018 Existing Weekday Evening
11/28/2018

												
Lane Group	EBL	EBT	EBR	WBL	WBT	WBR	SEL	SET	SER	NWL	NWT	NWR
Lane Configurations					↑↑			↑	↑	↑	↑	
Traffic Volume (vph)	0	0	0	0	628	88	0	386	65	140	327	0
Future Volume (vph)	0	0	0	0	628	88	0	386	65	140	327	0
Ideal Flow (vphpl)	1900	1900	1900	1900	1900	1900	1900	1900	1900	1900	1900	1900
Storage Length (ft)	0		0	0		0	100		0	0		0
Storage Lanes	0		0	0		0	1		1	1		0
Taper Length (ft)	25			25			25			25		
Lane Util. Factor	1.00	1.00	1.00	1.00	0.95	0.95	1.00	1.00	1.00	1.00	1.00	1.00
Fr t					0.982				0.850			
Flt Protected										0.950		
Satd. Flow (prot)	0	0	0	0	3545	0	0	1900	1615	1805	1900	0
Flt Permitted										0.312		
Satd. Flow (perm)	0	0	0	0	3545	0	0	1900	1615	593	1900	0
Right Turn on Red			Yes			Yes			Yes			Yes
Satd. Flow (RTOR)					15				145			
Link Speed (mph)		30			30			30			30	
Link Distance (ft)		822			330			507			115	
Travel Time (s)		18.7			7.5			11.5			2.6	
Peak Hour Factor	0.92	0.92	0.92	0.90	0.90	0.90	0.87	0.87	0.87	0.96	0.96	0.96
Heavy Vehicles (%)	0%	0%	0%	0%	0%	0%	0%	0%	0%	0%	0%	0%
Adj. Flow (vph)	0	0	0	0	698	98	0	444	75	146	341	0
Shared Lane Traffic (%)												
Lane Group Flow (vph)	0	0	0	0	796	0	0	444	75	146	341	0
Enter Blocked Intersection	No	No	No	No	No	No	No	No	No	No	No	No
Lane Alignment	Left	Left	Right	Left	Left	Right	Left	Left	Right	Left	Left	Right
Median Width(ft)		0			0			12			12	
Link Offset(ft)		0			0			0			0	
Crosswalk Width(ft)		16			16			16			16	
Two way Left Turn Lane												
Headway Factor	1.00	1.00	1.00	1.00	1.00	1.00	1.00	1.00	1.00	1.00	1.00	1.00
Turning Speed (mph)	15		9	15		9	15		9	15		9
Number of Detectors					2			2	1	1	2	
Detector Template					Thru			Thru	Right	Left	Thru	
Leading Detector (ft)					100			100	20	20	100	
Trailing Detector (ft)					0			0	0	0	0	
Detector 1 Position(ft)					0			0	0	0	0	
Detector 1 Size(ft)					6			6	20	20	6	
Detector 1 Type					Cl+Ex			Cl+Ex	Cl+Ex	Cl+Ex	Cl+Ex	
Detector 1 Channel												
Detector 1 Extend (s)					0.0			0.0	0.0	0.0	0.0	
Detector 1 Queue (s)					0.0			0.0	0.0	0.0	0.0	
Detector 1 Delay (s)					0.0			0.0	0.0	0.0	0.0	
Detector 2 Position(ft)					94			94			94	
Detector 2 Size(ft)					6			6			6	
Detector 2 Type					Cl+Ex			Cl+Ex			Cl+Ex	
Detector 2 Channel												
Detector 2 Extend (s)					0.0			0.0			0.0	
Turn Type					NA			NA	Perm	Perm	NA	
Protected Phases					2			4			8	

Lanes, Volumes, Timings
6: Washington Street & Beacon Street

2018 Existing Weekday Evening
11/28/2018

Lane Group	EBL	EBT	EBR	WBL	WBT	WBR	SEL	SET	SER	NWL	NWT	NWR
Permitted Phases									4	8		
Detector Phase					2			4	4	8	8	
Switch Phase												
Minimum Initial (s)					5.0			5.0	5.0	5.0	5.0	
Minimum Split (s)					25.0			26.0	26.0	26.0	26.0	
Total Split (s)					24.0			39.0	39.0	39.0	39.0	
Total Split (%)					26.7%			43.3%	43.3%	43.3%	43.3%	
Maximum Green (s)					17.0			31.0	31.0	31.0	31.0	
Yellow Time (s)					4.0			4.0	4.0	4.0	4.0	
All-Red Time (s)					3.0			4.0	4.0	4.0	4.0	
Lost Time Adjust (s)					-2.0			-2.0	-2.0	-2.0	-2.0	
Total Lost Time (s)					5.0			6.0	6.0	6.0	6.0	
Lead/Lag					Lag							
Lead-Lag Optimize?					Yes							
Vehicle Extension (s)					3.0			3.0	3.0	3.0	3.0	
Recall Mode					C-Max			None	None	Max	Max	
Walk Time (s)					7.0			7.0	7.0	7.0	7.0	
Flash Dont Walk (s)					11.0			11.0	11.0	11.0	11.0	
Pedestrian Calls (#/hr)					0			0	0	0	0	
Act Effct Green (s)					25.9			33.0	33.0	33.0	33.0	
Actuated g/C Ratio					0.29			0.37	0.37	0.37	0.37	
v/c Ratio					0.77			0.64	0.11	0.67	0.49	
Control Delay					36.1			28.6	0.3	35.4	18.4	
Queue Delay					0.0			0.0	0.0	0.2	1.5	
Total Delay					36.1			28.6	0.3	35.6	19.9	
LOS					D			C	A	D	B	
Approach Delay					36.1			24.5			24.6	
Approach LOS					D			C			C	

Intersection Summary

Area Type: Other
 Cycle Length: 90
 Actuated Cycle Length: 90
 Offset: 0 (0%), Referenced to phase 2:WBT and 6:, Start of Green
 Natural Cycle: 65
 Control Type: Actuated-Coordinated
 Maximum v/c Ratio: 0.77
 Intersection Signal Delay: 29.7
 Intersection Capacity Utilization 85.6%
 Analysis Period (min) 15
 Intersection LOS: C
 ICU Level of Service E

Splits and Phases: 6: Washington Street & Beacon Street

#3 Ø1	#6 Ø2 (R)	#3 #6 Ø4
27 s	24 s	39 s
#3 Ø6 (R)		#3 #6 Ø8
51 s		39 s

Lane Group	Ø1	Ø6
Permitted Phases		
Detector Phase		
Switch Phase		
Minimum Initial (s)	5.0	5.0
Minimum Split (s)	13.0	25.0
Total Split (s)	27.0	51.0
Total Split (%)	30%	57%
Maximum Green (s)	19.0	44.0
Yellow Time (s)	4.0	4.0
All-Red Time (s)	4.0	3.0
Lost Time Adjust (s)		
Total Lost Time (s)		
Lead/Lag	Lead	
Lead-Lag Optimize?	Yes	
Vehicle Extension (s)	3.0	3.0
Recall Mode	None	C-Max
Walk Time (s)		7.0
Flash Dont Walk (s)		11.0
Pedestrian Calls (#/hr)		0
Act Effct Green (s)		
Actuated g/C Ratio		
v/c Ratio		
Control Delay		
Queue Delay		
Total Delay		
LOS		
Approach Delay		
Approach LOS		
Intersection Summary		

Queues
6: Washington Street & Beacon Street

2018 Existing Weekday Evening
11/28/2018



Lane Group	WBT	SET	SER	NWL	NWT
Lane Group Flow (vph)	796	444	75	146	341
v/c Ratio	0.77	0.64	0.11	0.67	0.49
Control Delay	36.1	28.6	0.3	35.4	18.4
Queue Delay	0.0	0.0	0.0	0.2	1.5
Total Delay	36.1	28.6	0.3	35.6	19.9
Queue Length 50th (ft)	213	205	0	76	66
Queue Length 95th (ft)	#347	294	0	#166	91
Internal Link Dist (ft)	250	427			35
Turn Bay Length (ft)					
Base Capacity (vph)	1031	696	684	217	696
Starvation Cap Reductn	0	0	0	2	192
Spillback Cap Reductn	0	0	0	0	0
Storage Cap Reductn	0	0	0	0	0
Reduced v/c Ratio	0.77	0.64	0.11	0.68	0.68













Intersection Summary

95th percentile volume exceeds capacity, queue may be longer.
Queue shown is maximum after two cycles.

Lanes, Volumes, Timings
6: Washington Street & Beacon Street

2025 No-Build Weekday Morning

11/29/2018

												
Lane Group	EBL	EBT	EBR	WBL	WBT	WBR	SEL	SET	SER	NWL	NWT	NWR
Lane Configurations					↑↑			↑	↑	↑	↑	
Traffic Volume (vph)	0	0	0	0	551	69	0	566	57	166	401	0
Future Volume (vph)	0	0	0	0	551	69	0	566	57	166	401	0
Ideal Flow (vphpl)	1900	1900	1900	1900	1900	1900	1900	1900	1900	1900	1900	1900
Storage Length (ft)	0		0	0		0	100		0	0		0
Storage Lanes	0		0	0		0	1		1	1		0
Taper Length (ft)	25			25			25			25		
Lane Util. Factor	1.00	1.00	1.00	1.00	0.95	0.95	1.00	1.00	1.00	1.00	1.00	1.00
Fr					0.983				0.850			
Flt Protected										0.950		
Satd. Flow (prot)	0	0	0	0	3475	0	0	1863	1553	1805	1863	0
Flt Permitted										*0.295		
Satd. Flow (perm)	0	0	0	0	3475	0	0	1863	1553	560	1863	0
Right Turn on Red			Yes			Yes			Yes			Yes
Satd. Flow (RTOR)					14				145			
Link Speed (mph)		30			30			30			30	
Link Distance (ft)		822			330			507			115	
Travel Time (s)		18.7			7.5			11.5			2.6	
Peak Hour Factor	0.92	0.92	0.92	0.93	0.93	0.93	0.84	0.84	0.84	0.90	0.90	0.90
Heavy Vehicles (%)	2%	2%	2%	0%	2%	3%	0%	2%	4%	0%	2%	0%
Adj. Flow (vph)	0	0	0	0	592	74	0	674	68	184	446	0
Shared Lane Traffic (%)												
Lane Group Flow (vph)	0	0	0	0	666	0	0	674	68	184	446	0
Enter Blocked Intersection	No	No	No	No	No	No	No	No	No	No	No	No
Lane Alignment	Left	Left	Right	Left	Left	Right	Left	Left	Right	Left	Left	Right
Median Width(ft)		0			0			12			12	
Link Offset(ft)		0			0			0			0	
Crosswalk Width(ft)		16			16			16			16	
Two way Left Turn Lane												
Headway Factor	1.00	1.00	1.00	1.00	1.00	1.00	1.00	1.00	1.00	1.00	1.00	1.00
Turning Speed (mph)	15		9	15		9	15		9	15		9
Number of Detectors					2			2	1	1	2	
Detector Template					Thru			Thru	Right	Left	Thru	
Leading Detector (ft)					100			100	20	20	100	
Trailing Detector (ft)					0			0	0	0	0	
Detector 1 Position(ft)					0			0	0	0	0	
Detector 1 Size(ft)					6			6	20	20	6	
Detector 1 Type					CI+Ex			CI+Ex	CI+Ex	CI+Ex	CI+Ex	
Detector 1 Channel												
Detector 1 Extend (s)					0.0			0.0	0.0	0.0	0.0	
Detector 1 Queue (s)					0.0			0.0	0.0	0.0	0.0	
Detector 1 Delay (s)					0.0			0.0	0.0	0.0	0.0	
Detector 2 Position(ft)					94			94			94	
Detector 2 Size(ft)					6			6			6	
Detector 2 Type					CI+Ex			CI+Ex			CI+Ex	
Detector 2 Channel												
Detector 2 Extend (s)					0.0			0.0			0.0	
Turn Type					NA			NA	Perm	Perm	NA	
Protected Phases					2			4			8	

Lanes, Volumes, Timings
6: Washington Street & Beacon Street

2025 No-Build Weekday Morning

11/29/2018

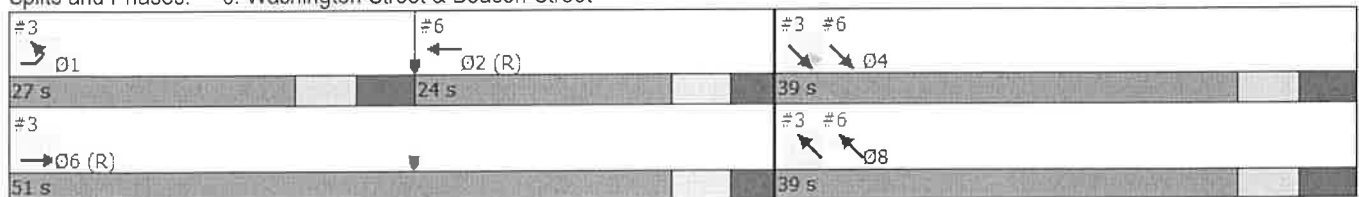
Lane Group	EBL	EBT	EBR	WBL	WBT	WBR	SEL	SET	SER	NWL	NWT	NWR
Permitted Phases									4	8		
Detector Phase					2			4	4	8	8	
Switch Phase												
Minimum Initial (s)					5.0			5.0	5.0	5.0	5.0	
Minimum Split (s)					25.0			26.0	26.0	26.0	26.0	
Total Split (s)					24.0			39.0	39.0	39.0	39.0	
Total Split (%)					26.7%			43.3%	43.3%	43.3%	43.3%	
Maximum Green (s)					17.0			31.0	31.0	31.0	31.0	
Yellow Time (s)					4.0			4.0	4.0	4.0	4.0	
All-Red Time (s)					3.0			4.0	4.0	4.0	4.0	
Lost Time Adjust (s)					-2.0			-2.0	-2.0	-2.0	-2.0	
Total Lost Time (s)					5.0			6.0	6.0	6.0	6.0	
Lead/Lag					Lag							
Lead-Lag Optimize?					Yes							
Vehicle Extension (s)					3.0			3.0	3.0	3.0	3.0	
Recall Mode					C-Max			None	None	Max	Max	
Walk Time (s)					7.0			7.0	7.0	7.0	7.0	
Flash Dont Walk (s)					11.0			11.0	11.0	11.0	11.0	
Pedestrian Calls (#/hr)					0			0	0	0	0	
Act Effct Green (s)					23.6			33.0	33.0	33.0	33.0	
Actuated g/C Ratio					0.26			0.37	0.37	0.37	0.37	
v/c Ratio					0.72			0.99	0.10	0.90	0.65	
Control Delay					36.2			61.4	0.3	66.8	25.1	
Queue Delay					0.0			0.3	0.0	0.0	1.7	
Total Delay					36.2			61.7	0.3	66.8	26.8	
LOS					D			E	A	E	C	
Approach Delay					36.2			56.1			38.4	
Approach LOS					D			E			D	

Intersection Summary

Area Type: Other
 Cycle Length: 90
 Actuated Cycle Length: 90
 Offset: 0 (0%), Referenced to phase 2:WBT and 6:, Start of Green
 Natural Cycle: 80
 Control Type: Actuated-Coordinated
 Maximum v/c Ratio: 0.99
 Intersection Signal Delay: 44.2
 Intersection Capacity Utilization 115.9%
 Analysis Period (min) 15
 * User Entered Value

Intersection LOS: D
 ICU Level of Service H

Splits and Phases: 6: Washington Street & Beacon Street



Lane Group	Ø1	Ø6
Permitted Phases		
Detector Phase		
Switch Phase		
Minimum Initial (s)	5.0	5.0
Minimum Split (s)	13.0	25.0
Total Split (s)	27.0	51.0
Total Split (%)	30%	57%
Maximum Green (s)	19.0	44.0
Yellow Time (s)	4.0	4.0
All-Red Time (s)	4.0	3.0
Lost Time Adjust (s)		
Total Lost Time (s)		
Lead/Lag	Lead	
Lead-Lag Optimize?	Yes	
Vehicle Extension (s)	3.0	3.0
Recall Mode	None	C-Max
Walk Time (s)		7.0
Flash Dont Walk (s)		11.0
Pedestrian Calls (#/hr)		0
Act Effect Green (s)		
Actuated g/C Ratio		
v/c Ratio		
Control Delay		
Queue Delay		
Total Delay		
LOS		
Approach Delay		
Approach LOS		
Intersection Summary		

Queues
6: Washington Street & Beacon Street

2025 No-Build Weekday Morning

11/29/2018













	←	↘	↷	↖	↙
Lane Group	WBT	SET	SER	NWL	NWT
Lane Group Flow (vph)	666	674	68	184	446
v/c Ratio	0.72	0.99	0.10	0.90	0.65
Control Delay	36.2	61.4	0.3	66.8	25.1
Queue Delay	0.0	0.3	0.0	0.0	1.7
Total Delay	36.2	61.7	0.3	66.8	26.8
Queue Length 50th (ft)	178	374	0	104	233
Queue Length 95th (ft)	#292	#540	0	#233	337
Internal Link Dist (ft)	250	427			35
Turn Bay Length (ft)					
Base Capacity (vph)	921	683	661	205	683
Starvation Cap Reductn	0	0	0	0	109
Spillback Cap Reductn	0	1	0	0	0
Storage Cap Reductn	0	0	0	0	0
Reduced v/c Ratio	0.72	0.99	0.10	0.90	0.78

Intersection Summary

95th percentile volume exceeds capacity, queue may be longer.
Queue shown is maximum after two cycles.

Lanes, Volumes, Timings
6: Washington Street & Beacon Street

2025 No-Build Weekday Evening
11/28/2018

												
Lane Group	EBL	EBT	EBR	WBL	WBT	WBR	SEL	SET	SER	NWL	NWT	NWR
Lane Configurations					↑↑			↑	↑	↑	↑	
Traffic Volume (vph)	0	0	0	0	673	97	0	419	69	150	360	0
Future Volume (vph)	0	0	0	0	673	97	0	419	69	150	360	0
Ideal Flow (vphpl)	1900	1900	1900	1900	1900	1900	1900	1900	1900	1900	1900	1900
Storage Length (ft)	0		0	0		0	100		0	0		0
Storage Lanes	0		0	0		0	1		1	1		0
Taper Length (ft)	25			25			25			25		
Lane Util. Factor	1.00	1.00	1.00	1.00	0.95	0.95	1.00	1.00	1.00	1.00	1.00	1.00
Frnt					0.981				0.850			
Flt Protected										0.950		
Satd. Flow (prot)	0	0	0	0	3541	0	0	1900	1615	1805	1900	0
Flt Permitted										0.269		
Satd. Flow (perm)	0	0	0	0	3541	0	0	1900	1615	511	1900	0
Right Turn on Red			Yes			Yes			Yes			Yes
Satd. Flow (RTOR)					16				145			
Link Speed (mph)		30			30			30			30	
Link Distance (ft)		822			330			507			115	
Travel Time (s)		18.7			7.5			11.5			2.6	
Peak Hour Factor	0.92	0.92	0.92	0.90	0.90	0.90	0.87	0.87	0.87	0.96	0.96	0.96
Heavy Vehicles (%)	0%	0%	0%	0%	0%	0%	0%	0%	0%	0%	0%	0%
Adj. Flow (vph)	0	0	0	0	748	108	0	482	79	156	375	0
Shared Lane Traffic (%)												
Lane Group Flow (vph)	0	0	0	0	856	0	0	482	79	156	375	0
Enter Blocked Intersection	No	No	No	No	No	No	No	No	No	No	No	No
Lane Alignment	Left	Left	Right	Left	Left	Right	Left	Left	Right	Left	Left	Right
Median Width(ft)		0			0			12			12	
Link Offset(ft)		0			0			0			0	
Crosswalk Width(ft)		16			16			16			16	
Two way Left Turn Lane												
Headway Factor	1.00	1.00	1.00	1.00	1.00	1.00	1.00	1.00	1.00	1.00	1.00	1.00
Turning Speed (mph)	15		9	15		9	15		9	15		9
Number of Detectors					2			2	1	1	2	
Detector Template					Thru			Thru	Right	Left	Thru	
Leading Detector (ft)					100			100	20	20	100	
Trailing Detector (ft)					0			0	0	0	0	
Detector 1 Position(ft)					0			0	0	0	0	
Detector 1 Size(ft)					6			6	20	20	6	
Detector 1 Type					Cl+Ex			Cl+Ex	Cl+Ex	Cl+Ex	Cl+Ex	
Detector 1 Channel												
Detector 1 Extend (s)					0.0			0.0	0.0	0.0	0.0	
Detector 1 Queue (s)					0.0			0.0	0.0	0.0	0.0	
Detector 1 Delay (s)					0.0			0.0	0.0	0.0	0.0	
Detector 2 Position(ft)					94			94			94	
Detector 2 Size(ft)					6			6			6	
Detector 2 Type					Cl+Ex			Cl+Ex			Cl+Ex	
Detector 2 Channel												
Detector 2 Extend (s)					0.0			0.0			0.0	
Turn Type					NA			NA	Perm	Perm	NA	
Protected Phases					2			4			8	

Lanes, Volumes, Timings
6: Washington Street & Beacon Street

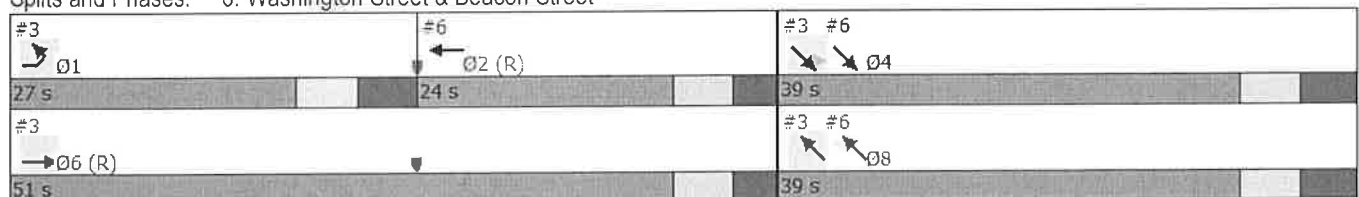
2025 No-Build Weekday Evening
11/28/2018

Lane Group	EBL	EBT	EBR	WBL	WBT	WBR	SEL	SET	SER	NWL	NWT	NWR
Permitted Phases									4	8		
Detector Phase					2			4	4	8	8	
Switch Phase												
Minimum Initial (s)					5.0			5.0	5.0	5.0	5.0	
Minimum Split (s)					25.0			26.0	26.0	26.0	26.0	
Total Split (s)					24.0			39.0	39.0	39.0	39.0	
Total Split (%)					26.7%			43.3%	43.3%	43.3%	43.3%	
Maximum Green (s)					17.0			31.0	31.0	31.0	31.0	
Yellow Time (s)					4.0			4.0	4.0	4.0	4.0	
All-Red Time (s)					3.0			4.0	4.0	4.0	4.0	
Lost Time Adjust (s)					-2.0			-2.0	-2.0	-2.0	-2.0	
Total Lost Time (s)					5.0			6.0	6.0	6.0	6.0	
Lead/Lag					Lag							
Lead-Lag Optimize?					Yes							
Vehicle Extension (s)					3.0			3.0	3.0	3.0	3.0	
Recall Mode					C-Max			None	None	Max	Max	
Walk Time (s)					7.0			7.0	7.0	7.0	7.0	
Flash Dont Walk (s)					11.0			11.0	11.0	11.0	11.0	
Pedestrian Calls (#/hr)					0			0	0	0	0	
Act Effct Green (s)					25.3			33.0	33.0	33.0	33.0	
Actuated g/C Ratio					0.28			0.37	0.37	0.37	0.37	
v/c Ratio					0.85			0.69	0.12	0.83	0.54	
Control Delay					40.9			30.5	0.6	56.1	19.1	
Queue Delay					0.0			0.0	0.0	0.0	1.2	
Total Delay					40.9			30.5	0.6	56.1	20.3	
LOS					D			C	A	E	C	
Approach Delay					40.9			26.3			30.8	
Approach LOS					D			C			C	

Intersection Summary

Area Type: Other
 Cycle Length: 90
 Actuated Cycle Length: 90
 Offset: 0 (0%), Referenced to phase 2:WBT and 6:, Start of Green
 Natural Cycle: 65
 Control Type: Actuated-Coordinated
 Maximum v/c Ratio: 0.85
 Intersection Signal Delay: 33.9
 Intersection Capacity Utilization 91.3%
 Analysis Period (min) 15
 Intersection LOS: C
 ICU Level of Service F

Splits and Phases: 6: Washington Street & Beacon Street



Lane Group	Ø1	Ø6
Permitted Phases		
Detector Phase		
Switch Phase		
Minimum Initial (s)	5.0	5.0
Minimum Split (s)	13.0	25.0
Total Split (s)	27.0	51.0
Total Split (%)	30%	57%
Maximum Green (s)	19.0	44.0
Yellow Time (s)	4.0	4.0
All-Red Time (s)	4.0	3.0
Lost Time Adjust (s)		
Total Lost Time (s)		
Lead/Lag	Lead	
Lead-Lag Optimize?	Yes	
Vehicle Extension (s)	3.0	3.0
Recall Mode	None	C-Max
Walk Time (s)		7.0
Flash Dont Walk (s)		11.0
Pedestrian Calls (#/hr)		0
Act Effct Green (s)		
Actuated g/C Ratio		
v/c Ratio		
Control Delay		
Queue Delay		
Total Delay		
LOS		
Approach Delay		
Approach LOS		
Intersection Summary		

Queues
6: Washington Street & Beacon Street

2025 No-Build Weekday Evening
11/28/2018













	←	↘	↷	↖	↗
Lane Group	WBT	SET	SER	NWL	NWT
Lane Group Flow (vph)	856	482	79	156	375
v/c Ratio	0.85	0.69	0.12	0.83	0.54
Control Delay	40.9	30.5	0.6	56.1	19.1
Queue Delay	0.0	0.0	0.0	0.0	1.2
Total Delay	40.9	30.5	0.6	56.1	20.3
Queue Length 50th (ft)	237	229	0	86	72
Queue Length 95th (ft)	#398	324	1	#200	97
Internal Link Dist (ft)	250	427			35
Turn Bay Length (ft)					
Base Capacity (vph)	1007	696	684	187	696
Starvation Cap Reductn	0	0	0	0	146
Spillback Cap Reductn	0	0	0	0	0
Storage Cap Reductn	0	0	0	0	0
Reduced v/c Ratio	0.85	0.69	0.12	0.83	0.68

Intersection Summary

95th percentile volume exceeds capacity, queue may be longer.
Queue shown is maximum after two cycles.

Lanes, Volumes, Timings
6: Washington Street & Beacon Street

2025 Build Weekday Morning
11/29/2018

												
Lane Group	EBL	EBT	EBR	WBL	WBT	WBR	SEL	SET	SER	NWL	NWT	NWR
Lane Configurations					↑↑			↑	↑	↑	↑	
Traffic Volume (vph)	0	0	0	0	551	82	0	571	59	166	430	0
Future Volume (vph)	0	0	0	0	551	82	0	571	59	166	430	0
Ideal Flow (vphpl)	1900	1900	1900	1900	1900	1900	1900	1900	1900	1900	1900	1900
Storage Length (ft)	0		0	0		0	100		0	0		0
Storage Lanes	0		0	0		0	1		1	1		0
Taper Length (ft)	25			25			25			25		
Lane Util. Factor	1.00	1.00	1.00	1.00	0.95	0.95	1.00	1.00	1.00	1.00	1.00	1.00
Frnt					0.981				0.850			
Flt Protected										0.950		
Satd. Flow (prot)	0	0	0	0	3468	0	0	1863	1553	1805	1863	0
Flt Permitted										*0.295		
Satd. Flow (perm)	0	0	0	0	3468	0	0	1863	1553	560	1863	0
Right Turn on Red			Yes			Yes			Yes			Yes
Satd. Flow (RTOR)					17				145			
Link Speed (mph)		30			30			30			30	
Link Distance (ft)		822			330			343			115	
Travel Time (s)		18.7			7.5			7.8			2.6	
Peak Hour Factor	0.92	0.92	0.92	0.93	0.93	0.93	0.84	0.84	0.84	0.90	0.90	0.90
Heavy Vehicles (%)	2%	2%	2%	0%	2%	3%	0%	2%	4%	0%	2%	0%
Adj. Flow (vph)	0	0	0	0	592	88	0	680	70	184	478	0
Shared Lane Traffic (%)												
Lane Group Flow (vph)	0	0	0	0	680	0	0	680	70	184	478	0
Enter Blocked Intersection	No	No	No	No	No	No	No	No	No	No	No	No
Lane Alignment	Left	Left	Right	Left	Left	Right	Left	Left	Right	Left	Left	Right
Median Width(ft)		0			0			12			12	
Link Offset(ft)		0			0			0			0	
Crosswalk Width(ft)		16			16			16			16	
Two way Left Turn Lane												
Headway Factor	1.00	1.00	1.00	1.00	1.00	1.00	1.00	1.00	1.00	1.00	1.00	1.00
Turning Speed (mph)	15		9	15		9	15		9	15		9
Number of Detectors					2			2	1	1	2	
Detector Template					Thru			Thru	Right	Left	Thru	
Leading Detector (ft)					100			100	20	20	100	
Trailing Detector (ft)					0			0	0	0	0	
Detector 1 Position(ft)					0			0	0	0	0	
Detector 1 Size(ft)					6			6	20	20	6	
Detector 1 Type					CI+Ex			CI+Ex	CI+Ex	CI+Ex	CI+Ex	
Detector 1 Channel												
Detector 1 Extend (s)					0.0			0.0	0.0	0.0	0.0	
Detector 1 Queue (s)					0.0			0.0	0.0	0.0	0.0	
Detector 1 Delay (s)					0.0			0.0	0.0	0.0	0.0	
Detector 2 Position(ft)					94			94			94	
Detector 2 Size(ft)					6			6			6	
Detector 2 Type					CI+Ex			CI+Ex			CI+Ex	
Detector 2 Channel												
Detector 2 Extend (s)					0.0			0.0			0.0	
Turn Type					NA			NA	Perm	Perm	NA	
Protected Phases					2			4			8	

Lanes, Volumes, Timings
6: Washington Street & Beacon Street

2025 Build Weekday Morning

11/29/2018

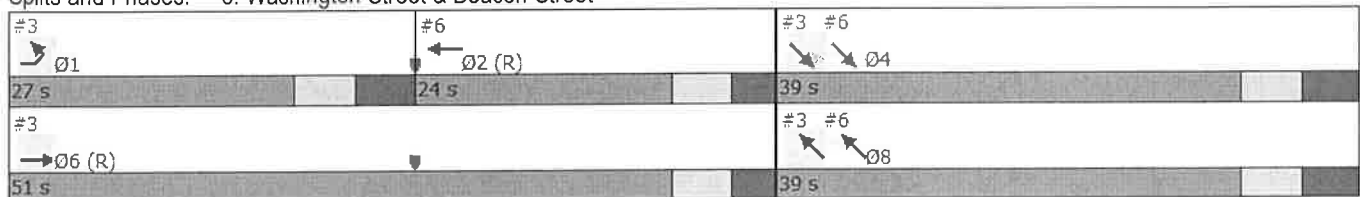
Lane Group	EBL	EBT	EBR	WBL	WBT	WBR	SEL	SET	SER	NWL	NWT	NWR
Permitted Phases									4	8		
Detector Phase					2			4	4	8	8	
Switch Phase												
Minimum Initial (s)					5.0			5.0	5.0	5.0	5.0	
Minimum Split (s)					25.0			26.0	26.0	26.0	26.0	
Total Split (s)					24.0			39.0	39.0	39.0	39.0	
Total Split (%)					26.7%			43.3%	43.3%	43.3%	43.3%	
Maximum Green (s)					17.0			31.0	31.0	31.0	31.0	
Yellow Time (s)					4.0			4.0	4.0	4.0	4.0	
All-Red Time (s)					3.0			4.0	4.0	4.0	4.0	
Lost Time Adjust (s)					-2.0			-2.0	-2.0	-2.0	-2.0	
Total Lost Time (s)					5.0			6.0	6.0	6.0	6.0	
Lead/Lag												
Lead-Lag Optimize?					Yes							
Vehicle Extension (s)					3.0			3.0	3.0	3.0	3.0	
Recall Mode					C-Max			None	None	Max	Max	
Walk Time (s)					7.0			7.0	7.0	7.0	7.0	
Flash Dont Walk (s)					11.0			11.0	11.0	11.0	11.0	
Pedestrian Calls (#/hr)					0			0	0	0	0	
Act Effct Green (s)					23.2			33.0	33.0	33.0	33.0	
Actuated g/C Ratio					0.26			0.37	0.37	0.37	0.37	
v/c Ratio					0.75			1.00	0.11	0.90	0.70	
Control Delay					37.5			63.6	0.3	66.4	26.6	
Queue Delay					0.0			0.7	0.0	0.0	1.3	
Total Delay					37.5			64.3	0.3	66.4	27.9	
LOS					D			E	A	E	C	
Approach Delay					37.5			58.3			38.6	
Approach LOS					D			E			D	

Intersection Summary

Area Type: Other
 Cycle Length: 90
 Actuated Cycle Length: 90
 Offset: 0 (0%), Referenced to phase 2:WBT and 6:, Start of Green
 Natural Cycle: 80
 Control Type: Actuated-Coordinated
 Maximum v/c Ratio: 1.00
 Intersection Signal Delay: 45.3
 Intersection Capacity Utilization 117.1%
 Analysis Period (min) 15
 * User Entered Value

Intersection LOS: D
 ICU Level of Service H

Splits and Phases: 6: Washington Street & Beacon Street



Lane Group	Ø1	Ø6
Permitted Phases		
Detector Phase		
Switch Phase		
Minimum Initial (s)	5.0	5.0
Minimum Split (s)	13.0	25.0
Total Split (s)	27.0	51.0
Total Split (%)	30%	57%
Maximum Green (s)	19.0	44.0
Yellow Time (s)	4.0	4.0
All-Red Time (s)	4.0	3.0
Lost Time Adjust (s)		
Total Lost Time (s)		
Lead/Lag	Lead	
Lead-Lag Optimize?	Yes	
Vehicle Extension (s)	3.0	3.0
Recall Mode	None	C-Max
Walk Time (s)		7.0
Flash Dont Walk (s)		11.0
Pedestrian Calls (#/hr)		0
Act Effct Green (s)		
Actuated g/C Ratio		
v/c Ratio		
Control Delay		
Queue Delay		
Total Delay		
LOS		
Approach Delay		
Approach LOS		
Intersection Summary		

Queues
6: Washington Street & Beacon Street

2025 Build Weekday Morning
11/29/2018













	←	↘	↻	↙	↗
Lane Group	WBT	SET	SER	NWL	NWT
Lane Group Flow (vph)	680	680	70	184	478
v/c Ratio	0.75	1.00	0.11	0.90	0.70
Control Delay	37.5	63.6	0.3	66.4	26.6
Queue Delay	0.0	0.7	0.0	0.0	1.3
Total Delay	37.5	64.3	0.3	66.4	27.9
Queue Length 50th (ft)	184	379	0	105	254
Queue Length 95th (ft)	#301	#547	0	#233	363
Internal Link Dist (ft)	250	263			35
Turn Bay Length (ft)					
Base Capacity (vph)	905	683	661	205	683
Starvation Cap Reductn	0	0	0	0	74
Spillback Cap Reductn	0	2	0	0	0
Storage Cap Reductn	0	0	0	0	0
Reduced v/c Ratio	0.75	1.00	0.11	0.90	0.78

Intersection Summary

95th percentile volume exceeds capacity, queue may be longer.
Queue shown is maximum after two cycles.

Lanes, Volumes, Timings
6: Washington Street & Beacon Street

2025 Build Weekday Evening
11/28/2018

												
Lane Group	EBL	EBT	EBR	WBL	WBT	WBR	SEL	SET	SER	NWL	NWT	NWR
Lane Configurations					↑↑			↑	↗	↖	↑	
Traffic Volume (vph)	0	0	0	0	673	106	0	427	70	150	370	0
Future Volume (vph)	0	0	0	0	673	106	0	427	70	150	370	0
Ideal Flow (vphpl)	1900	1900	1900	1900	1900	1900	1900	1900	1900	1900	1900	1900
Storage Length (ft)	0		0	0		0	100		0	0		0
Storage Lanes	0		0	0		0	1		1	1		0
Taper Length (ft)	25			25			25			25		
Lane Util. Factor	1.00	1.00	1.00	1.00	0.95	0.95	1.00	1.00	1.00	1.00	1.00	1.00
Frnt					0.980				0.850			
Flt Protected										0.950		
Satd. Flow (prot)	0	0	0	0	3538	0	0	1900	1615	1805	1900	0
Flt Permitted										0.259		
Satd. Flow (perm)	0	0	0	0	3538	0	0	1900	1615	492	1900	0
Right Turn on Red			Yes			Yes			Yes			Yes
Satd. Flow (RTOR)					18				145			
Link Speed (mph)		30			30			30			30	
Link Distance (ft)		822			330			390			115	
Travel Time (s)		18.7			7.5			8.9			2.6	
Peak Hour Factor	0.92	0.92	0.92	0.90	0.90	0.90	0.87	0.87	0.87	0.96	0.96	0.96
Heavy Vehicles (%)	0%	0%	0%	0%	0%	0%	0%	0%	0%	0%	0%	0%
Adj. Flow (vph)	0	0	0	0	748	118	0	491	80	156	385	0
Shared Lane Traffic (%)												
Lane Group Flow (vph)	0	0	0	0	866	0	0	491	80	156	385	0
Enter Blocked Intersection	No	No	No	No	No	No	No	No	No	No	No	No
Lane Alignment	Left	Left	Right	Left	Left	Right	Left	Left	Right	Left	Left	Right
Median Width(ft)		0			0			12			12	
Link Offset(ft)		0			0			0			0	
Crosswalk Width(ft)		16			16			16			16	
Two way Left Turn Lane												
Headway Factor	1.00	1.00	1.00	1.00	1.00	1.00	1.00	1.00	1.00	1.00	1.00	1.00
Turning Speed (mph)	15		9	15		9	15		9	15		9
Number of Detectors					2			2	1	1	2	
Detector Template					Thru			Thru	Right	Left	Thru	
Leading Detector (ft)					100			100	20	20	100	
Trailing Detector (ft)					0			0	0	0	0	
Detector 1 Position(ft)					0			0	0	0	0	
Detector 1 Size(ft)					6			6	20	20	6	
Detector 1 Type					Cl+Ex			Cl+Ex	Cl+Ex	Cl+Ex	Cl+Ex	
Detector 1 Channel												
Detector 1 Extend (s)					0.0			0.0	0.0	0.0	0.0	
Detector 1 Queue (s)					0.0			0.0	0.0	0.0	0.0	
Detector 1 Delay (s)					0.0			0.0	0.0	0.0	0.0	
Detector 2 Position(ft)					94			94			94	
Detector 2 Size(ft)					6			6			6	
Detector 2 Type					Cl+Ex			Cl+Ex			Cl+Ex	
Detector 2 Channel												
Detector 2 Extend (s)					0.0			0.0			0.0	
Turn Type					NA			NA	Perm	Perm	NA	
Protected Phases					2			4			8	

Lanes, Volumes, Timings
6: Washington Street & Beacon Street

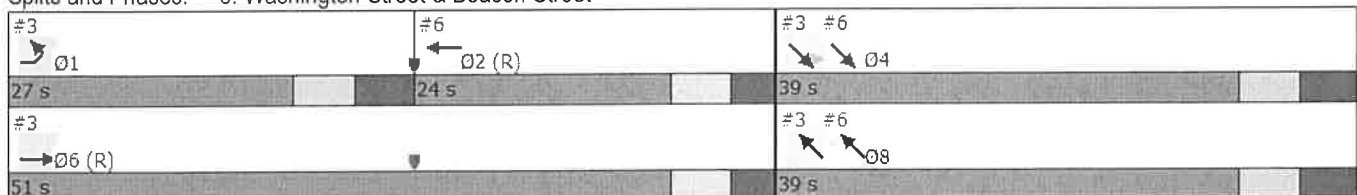
2025 Build Weekday Evening
11/28/2018

Lane Group	EBL	EBT	EBR	WBL	WBT	WBR	SEL	SET	SER	NWL	NWT	NWR
Permitted Phases									4	8		
Detector Phase					2			4	4	8	8	
Switch Phase												
Minimum Initial (s)					5.0			5.0	5.0	5.0	5.0	
Minimum Split (s)					25.0			26.0	26.0	26.0	26.0	
Total Split (s)					24.0			39.0	39.0	39.0	39.0	
Total Split (%)					26.7%			43.3%	43.3%	43.3%	43.3%	
Maximum Green (s)					17.0			31.0	31.0	31.0	31.0	
Yellow Time (s)					4.0			4.0	4.0	4.0	4.0	
All-Red Time (s)					3.0			4.0	4.0	4.0	4.0	
Lost Time Adjust (s)					-2.0			-2.0	-2.0	-2.0	-2.0	
Total Lost Time (s)					5.0			6.0	6.0	6.0	6.0	
Lead/Lag					Lag							
Lead-Lag Optimize?					Yes							
Vehicle Extension (s)					3.0			3.0	3.0	3.0	3.0	
Recall Mode					C-Max			None	None	Max	Max	
Walk Time (s)					7.0			7.0	7.0	7.0	7.0	
Flash Dont Walk (s)					11.0			11.0	11.0	11.0	11.0	
Pedestrian Calls (#/hr)					0			0	0	0	0	
Act Effct Green (s)					25.2			33.0	33.0	33.0	33.0	
Actuated g/C Ratio					0.28			0.37	0.37	0.37	0.37	
v/c Ratio					0.86			0.71	0.12	0.87	0.55	
Control Delay					42.0			31.0	0.7	62.3	19.3	
Queue Delay					0.0			0.0	0.0	0.0	1.1	
Total Delay					42.0			31.0	0.7	62.3	20.4	
LOS					D			C	A	E	C	
Approach Delay					42.0			26.7			32.5	
Approach LOS					D			C			C	

Intersection Summary

Area Type: Other
 Cycle Length: 90
 Actuated Cycle Length: 90
 Offset: 0 (0%), Referenced to phase 2:WBT and 6:, Start of Green
 Natural Cycle: 70
 Control Type: Actuated-Coordinated
 Maximum v/c Ratio: 0.87
 Intersection Signal Delay: 35.0
 Intersection Capacity Utilization 92.2%
 Analysis Period (min) 15
 Intersection LOS: C
 ICU Level of Service F

Splits and Phases: 6: Washington Street & Beacon Street



Lane Group	Ø1	Ø6
Permitted Phases		
Detector Phase		
Switch Phase		
Minimum Initial (s)	5.0	5.0
Minimum Split (s)	13.0	25.0
Total Split (s)	27.0	51.0
Total Split (%)	30%	57%
Maximum Green (s)	19.0	44.0
Yellow Time (s)	4.0	4.0
All-Red Time (s)	4.0	3.0
Lost Time Adjust (s)		
Total Lost Time (s)		
Lead/Lag	Lead	
Lead-Lag Optimize?	Yes	
Vehicle Extension (s)	3.0	3.0
Recall Mode	None	C-Max
Walk Time (s)	7.0	
Flash Dont Walk (s)	11.0	
Pedestrian Calls (#/hr)	0	
Act Effect Green (s)		
Actuated g/C Ratio		
v/c Ratio		
Control Delay		
Queue Delay		
Total Delay		
LOS		
Approach Delay		
Approach LOS		
Intersection Summary		

Queues
6: Washington Street & Beacon Street

2025 Build Weekday Evening
11/28/2018

	←	↘	↙	↖	↗
Lane Group	WBT	SET	SER	NWL	NWT
Lane Group Flow (vph)	866	491	80	156	385
v/c Ratio	0.86	0.71	0.12	0.87	0.55
Control Delay	42.0	31.0	0.7	62.3	19.3
Queue Delay	0.0	0.0	0.0	0.0	1.1
Total Delay	42.0	31.0	0.7	62.3	20.4
Queue Length 50th (ft)	241	234	0	87	74
Queue Length 95th (ft)	#407	333	2	#204	100
Internal Link Dist (ft)	250	310			35
Turn Bay Length (ft)					
Base Capacity (vph)	1003	696	684	180	696
Starvation Cap Reductn	0	0	0	0	133
Spillback Cap Reductn	0	0	0	0	0
Storage Cap Reductn	0	0	0	0	0
Reduced v/c Ratio	0.86	0.71	0.12	0.87	0.68













Intersection Summary

95th percentile volume exceeds capacity, queue may be longer.
Queue shown is maximum after two cycles.

Westbourne Terrace at Beacon Street













HCM Unsignalized Intersection Capacity Analysis
 9: Beacon Street & Westbourne Terrace

2018 Existing Weekday Morning
 11/28/2018

												
Movement	EBL	EBT	EBR	WBL	WBT	WBR	SEL	SET	SER	NWL	NWT	NWR
Lane Configurations					↑↑						↕	
Traffic Volume (veh/h)	0	0	0	0	572	60	0	0	0	16	75	0
Future Volume (Veh/h)	0	0	0	0	572	60	0	0	0	16	75	0
Sign Control		Free			Free			Stop			Yield	
Grade		0%			0%			0%			0%	
Peak Hour Factor	0.92	0.92	0.92	0.88	0.88	0.88	0.84	0.84	0.84	0.75	0.75	0.75
Hourly flow rate (vph)	0	0	0	0	650	68	0	0	0	21	100	0
Pedestrians												
Lane Width (ft)												
Walking Speed (ft/s)												
Percent Blockage												
Right turn flare (veh)												
Median type	None			None								
Median storage (veh)												
Upstream signal (ft)	330											
pX, platoon unblocked												
vC, conflicting volume	718			0			734	684	359	325	718	0
vC1, stage 1 conf vol												
vC2, stage 2 conf vol												
vCu, unblocked vol	718			0			734	684	359	325	718	0
tC, single (s)	4.1			4.1			7.5	6.5	7.0	7.6	6.5	6.9
tC, 2 stage (s)												
tF (s)	2.2			2.2			3.5	4.0	3.3	3.6	4.0	3.3
p0 queue free %	100			100			100	100	100	96	72	100
cM capacity (veh/h)	879			1636			244	370	632	594	357	1091
Direction, Lane #												
	WB 1	WB 2	NW 1									
Volume Total	433	285	121									
Volume Left	0	0	21									
Volume Right	0	68	0									
cSH	1700	1700	384									
Volume to Capacity	0.25	0.17	0.32									
Queue Length 95th (ft)	0	0	33									
Control Delay (s)	0.0	0.0	18.6									
Lane LOS	C											
Approach Delay (s)	0.0		18.6									
Approach LOS	C											
Intersection Summary												
Average Delay			2.7									
Intersection Capacity Utilization			29.2%	ICU Level of Service	A							
Analysis Period (min)			15									













HCM Unsignalized Intersection Capacity Analysis
 9: Beacon Street & Westbourne Terrace

2018 Existing Weekday Evening
 11/28/2018

												
Movement	EBL	EBT	EBR	WBL	WBT	WBR	SEL	SET	SER	NWL	NWT	NWR
Lane Configurations					↑↑						↔	
Traffic Volume (veh/h)	0	0	0	0	710	52	0	0	0	8	44	0
Future Volume (Veh/h)	0	0	0	0	710	52	0	0	0	8	44	0
Sign Control		Free			Free			Stop			Yield	
Grade		0%			0%			0%			0%	
Peak Hour Factor	0.92	0.92	0.92	0.91	0.91	0.91	0.84	0.84	0.84	0.75	0.75	0.75
Hourly flow rate (vph)	0	0	0	0	780	57	0	0	0	11	59	0
Pedestrians												
Lane Width (ft)												
Walking Speed (ft/s)												
Percent Blockage												
Right turn flare (veh)												
Median type	None			None								
Median storage (veh)												
Upstream signal (ft)	330											
pX, platoon unblocked												
vC, conflicting volume	837			0			838	808	418	390	837	0
vC1, stage 1 conf vol												
vC2, stage 2 conf vol												
vCu, unblocked vol	837			0			838	808	418	390	837	0
tC, single (s)	4.1			4.1			7.5	6.5	7.0	7.6	6.5	6.9
tC, 2 stage (s)												
tF (s)	2.2			2.2			3.5	4.0	3.3	3.6	4.0	3.3
p0 queue free %	100			100			100	100	100	98	81	100
cM capacity (veh/h)	793			1636			223	313	578	534	305	1091
Direction, Lane #	WB 1	WB 2	NW 1									
Volume Total	520	317	70									
Volume Left	0	0	11									
Volume Right	0	57	0									
cSH	1700	1700	327									
Volume to Capacity	0.31	0.19	0.21									
Queue Length 95th (ft)	0	0	20									
Control Delay (s)	0.0	0.0	19.0									
Lane LOS			C									
Approach Delay (s)	0.0		19.0									
Approach LOS			C									
Intersection Summary												
Average Delay			1.5									
Intersection Capacity Utilization			31.3%	ICU Level of Service	A							
Analysis Period (min)			15									

HCM Unsignalized Intersection Capacity Analysis
9: Beacon Street & Westbourne Terrace

2025 No-Build Weekday Morning
11/28/2018

												
Movement	EBL	EBT	EBR	WBL	WBT	WBR	SEL	SET	SER	NWL	NWT	NWR
Lane Configurations					↑↑						↔	
Traffic Volume (veh/h)	0	0	0	0	614	61	0	0	0	17	77	0
Future Volume (Veh/h)	0	0	0	0	614	61	0	0	0	17	77	0
Sign Control		Free			Free			Stop			Yield	
Grade		0%			0%			0%			0%	
Peak Hour Factor	0.92	0.92	0.92	0.88	0.88	0.88	0.84	0.84	0.84	0.75	0.75	0.75
Hourly flow rate (vph)	0	0	0	0	698	69	0	0	0	23	103	0
Pedestrians												
Lane Width (ft)												
Walking Speed (ft/s)												
Percent Blockage												
Right turn flare (veh)												
Median type		None			None							
Median storage (veh)												
Upstream signal (ft)		330										
pX, platoon unblocked												
vC, conflicting volume	767			0			784	732	384	349	767	0
vC1, stage 1 conf vol												
vC2, stage 2 conf vol												
vCu, unblocked vol	767			0			784	732	384	349	767	0
tC, single (s)	4.1			4.1			7.5	6.5	7.0	7.6	6.5	6.9
tC, 2 stage (s)												
tF (s)	2.2			2.2			3.5	4.0	3.3	3.6	4.0	3.3
p0 queue free %	100			100			100	100	100	96	69	100
cM capacity (veh/h)	842			1636			219	347	609	571	335	1091
Direction, Lane #	WB 1	WB 2	NW 1									
Volume Total	465	302	126									
Volume Left	0	0	23									
Volume Right	0	69	0									
cSH	1700	1700	362									
Volume to Capacity	0.27	0.18	0.35									
Queue Length 95th (ft)	0	0	38									
Control Delay (s)	0.0	0.0	20.2									
Lane LOS			C									
Approach Delay (s)	0.0		20.2									
Approach LOS			C									
Intersection Summary												
Average Delay			2.8									
Intersection Capacity Utilization			30.6%		ICU Level of Service				A			
Analysis Period (min)			15									

HCM Unsignalized Intersection Capacity Analysis
 9: Beacon Street & Westbourne Terrace













2025 No-Build Weekday Evening
 11/28/2018

Movement	EBL	EBT	EBR	WBL	WBT	WBR	SEL	SET	SER	NWL	NWT	NWR
Lane Configurations					↑↑						↔	
Traffic Volume (veh/h)	0	0	0	0	764	54	0	0	0	9	46	0
Future Volume (Veh/h)	0	0	0	0	764	54	0	0	0	9	46	0
Sign Control		Free			Free			Stop			Yield	
Grade		0%			0%			0%			0%	
Peak Hour Factor	0.92	0.92	0.92	0.91	0.91	0.91	0.84	0.84	0.84	0.75	0.75	0.75
Hourly flow rate (vph)	0	0	0	0	840	59	0	0	0	12	61	0
Pedestrians												
Lane Width (ft)												
Walking Speed (ft/s)												
Percent Blockage												
Right turn flare (veh)												
Median type	None				None							
Median storage (veh)												
Upstream signal (ft)	330											
pX, platoon unblocked												
vC, conflicting volume	899			0			900	870	450	420	899	0
vC1, stage 1 conf vol												
vC2, stage 2 conf vol												
vCu, unblocked vol	899			0			900	870	450	420	899	0
tC, single (s)	4.1			4.1			7.5	6.5	7.0	7.6	6.5	6.9
tC, 2 stage (s)												
tF (s)	2.2			2.2			3.5	4.0	3.3	3.6	4.0	3.3
p0 queue free %	100			100			100	100	100	98	78	100
cM capacity (veh/h)	751			1636			197	288	551	508	281	1091
Direction, Lane #												
	WB 1	WB 2	NW 1									
Volume Total	560	339	73									
Volume Left	0	0	12									
Volume Right	0	59	0									
cSH	1700	1700	303									
Volume to Capacity	0.33	0.20	0.24									
Queue Length 95th (ft)	0	0	23									
Control Delay (s)	0.0	0.0	20.6									
Lane LOS	C											
Approach Delay (s)	0.0		20.6									
Approach LOS	C											
Intersection Summary												
Average Delay				1.5								
Intersection Capacity Utilization				32.8%								
Analysis Period (min)				15								
	ICU Level of Service						A					

HCM Unsignalized Intersection Capacity Analysis
 9: Beacon Street & Westbourn Terrace













2025 Build Weekday Morning

11/28/2018

												
Movement	EBL	EBT	EBR	WBL	WBT	WBR	SEL	SET	SER	NWL	NWT	NWR
Lane Configurations					↑↑						↔	
Traffic Volume (veh/h)	0	0	0	0	627	63	0	0	0	17	76	0
Future Volume (Veh/h)	0	0	0	0	627	63	0	0	0	17	76	0
Sign Control		Free			Free			Stop			Yield	
Grade		0%			0%			0%			0%	
Peak Hour Factor	0.92	0.92	0.92	0.88	0.88	0.88	0.84	0.84	0.84	0.75	0.75	0.75
Hourly flow rate (vph)	0	0	0	0	713	72	0	0	0	23	101	0
Pedestrians												
Lane Width (ft)												
Walking Speed (ft/s)												
Percent Blockage												
Right turn flare (veh)												
Median type	None			None								
Median storage (veh)												
Upstream signal (ft)	330											
pX, platoon unblocked												
vC, conflicting volume	785	0			800			749	392	356	785	0
vC1, stage 1 conf vol												
vC2, stage 2 conf vol												
vCu, unblocked vol	785	0			800			749	392	356	785	0
tC, single (s)	4.1	4.1			7.5			6.5	7.0	7.6	6.5	6.9
tC, 2 stage (s)												
tF (s)	2.2	2.2			3.5			4.0	3.3	3.6	4.0	3.3
p0 queue free %	100	100			100			100	100	96	69	100
cM capacity (veh/h)	829	1636			213			339	601	564	327	1091
Direction, Lane #	WB 1	WB 2	NW 1									
Volume Total	475	310	124									
Volume Left	0	0	23									
Volume Right	0	72	0									
cSH	1700	1700	355									
Volume to Capacity	0.28	0.18	0.35									
Queue Length 95th (ft)	0	0	38									
Control Delay (s)	0.0	0.0	20.5									
Lane LOS			C									
Approach Delay (s)	0.0	20.5										
Approach LOS			C									
Intersection Summary												
Average Delay			2.8									
Intersection Capacity Utilization			30.9%	ICU Level of Service	A							
Analysis Period (min)			15									

HCM Unsignalized Intersection Capacity Analysis
 9: Beacon Street & Westbourn Terrace

2025 Build Weekday Evening
 11/28/2018

														
Movement	EBL	EBT	EBR	WBL	WBT	WBR	SEL	SET	SER	NWL	NWT	NWR		
Lane Configurations					↑↑						↔			
Traffic Volume (veh/h)	0	0	0	0	767	55	0	0	0	9	45	0		
Future Volume (Veh/h)	0	0	0	0	767	55	0	0	0	9	45	0		
Sign Control		Free			Free			Stop			Yield			
Grade		0%			0%			0%			0%			
Peak Hour Factor	0.92	0.92	0.92	0.91	0.91	0.91	0.84	0.84	0.84	0.75	0.75	0.75		
Hourly flow rate (vph)	0	0	0	0	843	60	0	0	0	12	60	0		
Pedestrians														
Lane Width (ft)														
Walking Speed (ft/s)														
Percent Blockage														
Right turn flare (veh)														
Median type	None				None									
Median storage (veh)														
Upstream signal (ft)	330													
pX, platoon unblocked														
vC, conflicting volume	903				0				903	873	452	422	903	0
vC1, stage 1 conf vol														
vC2, stage 2 conf vol														
vCu, unblocked vol	903				0				903	873	452	422	903	0
tC, single (s)	4.1				4.1				7.5	6.5	7.0	7.6	6.5	6.9
tC, 2 stage (s)														
tF (s)	2.2				2.2				3.5	4.0	3.3	3.6	4.0	3.3
p0 queue free %	100				100				100	100	100	98	79	100
cM capacity (veh/h)	749				1636				197	287	550	507	279	1091
Direction, Lane #														
	WB 1	WB 2	NW 1											
Volume Total	562	341	72											
Volume Left	0	0	12											
Volume Right	0	60	0											
cSH	1700	1700	302											
Volume to Capacity	0.33	0.20	0.24											
Queue Length 95th (ft)	0	0	23											
Control Delay (s)	0.0	0.0	20.6											
Lane LOS				C										
Approach Delay (s)	0.0			20.6										
Approach LOS				C										
Intersection Summary														
Average Delay				1.5										
Intersection Capacity Utilization				33.0%			ICU Level of Service			A				
Analysis Period (min)	15													

Westbourne Terrace at School Drop-Off

Intersection						
Int Delay, s/veh	3.4					
Movement	SET	SER	NWL	NWT	NEL	NER
Lane Configurations				↑	↖	
Traffic Vol, veh/h	0	0	0	83	47	0
Future Vol, veh/h	0	0	0	83	47	0
Conflicting Peds, #/hr	0	0	0	0	0	0
Sign Control	Stop	Stop	Free	Free	Stop	Stop
RT Channelized	-	None	-	None	-	None
Storage Length	-	-	-	-	0	-
Veh in Median Storage, #	-	-	-	0	0	-
Grade, %	0	-	-	0	0	-
Peak Hour Factor	75	75	75	75	75	75
Heavy Vehicles, %	0	0	0	0	0	0
Mvmt Flow	0	0	0	111	63	0

Major/Minor	Major2	Minor1
Conflicting Flow All	-	- 111 -
Stage 1	-	- 0 -
Stage 2	-	- 111 -
Critical Hdwy	-	- 6.4 -
Critical Hdwy Stg 1	-	- - -
Critical Hdwy Stg 2	-	- 5.4 -
Follow-up Hdwy	-	- 3.5 -
Pot Cap-1 Maneuver	0	- 891 0
Stage 1	0	- - 0
Stage 2	0	- 919 0
Platoon blocked, %		-
Mov Cap-1 Maneuver	-	- 891 -
Mov Cap-2 Maneuver	-	- 891 -
Stage 1	-	- - -
Stage 2	-	- 919 -

Approach	NW	NE
HCM Control Delay, s	0	9.3
HCM LOS		A

Minor Lane/Major Mvmt	NELn1	NWT
Capacity (veh/h)	891	-
HCM Lane V/C Ratio	0.07	-
HCM Control Delay (s)	9.3	-
HCM Lane LOS	A	-
HCM 95th %tile Q(veh)	0.2	-

Intersection

Int Delay, s/veh 0.6

Movement	SET	SER	NWL	NWT	NEL	NER
Lane Configurations				↑	↖	
Traffic Vol, veh/h	0	0	0	92	7	0
Future Vol, veh/h	0	0	0	92	7	0
Conflicting Peds, #/hr	0	0	0	0	0	0
Sign Control	Stop	Stop	Free	Free	Stop	Stop
RT Channelized	-	None	-	None	-	None
Storage Length	-	-	-	-	0	-
Veh in Median Storage, #	-	-	-	0	0	-
Grade, %	0	-	-	0	0	-
Peak Hour Factor	75	75	75	75	75	75
Heavy Vehicles, %	0	0	0	0	0	0
Mvmt Flow	0	0	0	123	9	0

Major/Minor Major2 Minor1

Conflicting Flow All	-	-	123	-
Stage 1	-	-	0	-
Stage 2	-	-	123	-
Critical Hdwy	-	-	6.4	-
Critical Hdwy Stg 1	-	-	-	-
Critical Hdwy Stg 2	-	-	5.4	-
Follow-up Hdwy	-	-	3.5	-
Pot Cap-1 Maneuver		0	-	877
Stage 1		0	-	0
Stage 2		0	-	907
Platoon blocked, %			-	
Mov Cap-1 Maneuver		-	-	877
Mov Cap-2 Maneuver		-	-	877
Stage 1		-	-	-
Stage 2		-	-	907

Approach NW NE

HCM Control Delay, s 0 9.1
HCM LOS A

Minor Lane/Major Mvmt NELn1 NWT

Capacity (veh/h)	877	-
HCM Lane V/C Ratio	0.011	-
HCM Control Delay (s)	9.1	-
HCM Lane LOS	A	-
HCM 95th %tile Q(veh)	0	-

Intersection						
Int Delay, s/veh	3.4					
Movement	SET	SER	NWL	NWT	NEL	NER
Lane Configurations				↑	↖	
Traffic Vol, veh/h	0	0	0	83	47	0
Future Vol, veh/h	0	0	0	83	47	0
Conflicting Peds, #/hr	0	0	0	0	0	0
Sign Control	Stop	Stop	Free	Free	Stop	Stop
RT Channelized	-	None	-	None	-	None
Storage Length	-	-	-	-	0	-
Veh in Median Storage, #	-	-	-	0	0	-
Grade, %	0	-	-	0	0	-
Peak Hour Factor	75	75	75	75	75	75
Heavy Vehicles, %	0	0	0	0	0	0
Mvmt Flow	0	0	0	111	63	0

Major/Minor	Major2	Minor1
Conflicting Flow All	-	- 111 -
Stage 1	-	- 0 -
Stage 2	-	- 111 -
Critical Hdwy	-	- 6.4 -
Critical Hdwy Stg 1	-	- - -
Critical Hdwy Stg 2	-	- 5.4 -
Follow-up Hdwy	-	- 3.5 -
Pot Cap-1 Maneuver	0	- 891 0
Stage 1	0	- - 0
Stage 2	0	- 919 0
Platoon blocked, %	-	- - -
Mov Cap-1 Maneuver	-	- 891 -
Mov Cap-2 Maneuver	-	- 891 -
Stage 1	-	- - -
Stage 2	-	- 919 -

Approach	NW	NE
HCM Control Delay, s	0	9.3
HCM LOS		A

Minor Lane/Major Mvmt	NELn1	NWT
Capacity (veh/h)	891	-
HCM Lane V/C Ratio	0.07	-
HCM Control Delay (s)	9.3	-
HCM Lane LOS	A	-
HCM 95th %tile Q(veh)	0.2	-

Intersection						
Int Delay, s/veh	0.6					
Movement	SET	SER	NWL	NWT	NEL	NER
Lane Configurations				↑	↖	
Traffic Vol, veh/h	0	0	0	96	7	0
Future Vol, veh/h	0	0	0	96	7	0
Conflicting Peds, #/hr	0	0	0	0	0	0
Sign Control	Stop	Stop	Free	Free	Stop	Stop
RT Channelized	-	None	-	None	-	None
Storage Length	-	-	-	-	0	-
Veh in Median Storage, #	-	-	-	0	0	-
Grade, %	0	-	-	0	0	-
Peak Hour Factor	75	75	75	75	75	75
Heavy Vehicles, %	0	0	0	0	0	0
Mvmt Flow	0	0	0	128	9	0

Major/Minor	Major2	Minor1
Conflicting Flow All	-	128
Stage 1	-	0
Stage 2	-	128
Critical Hdwy	-	6.4
Critical Hdwy Stg 1	-	-
Critical Hdwy Stg 2	-	5.4
Follow-up Hdwy	-	3.5
Pot Cap-1 Maneuver	0	871
Stage 1	0	-
Stage 2	0	903
Platoon blocked, %	-	-
Mov Cap-1 Maneuver	-	871
Mov Cap-2 Maneuver	-	871
Stage 1	-	-
Stage 2	-	903

Approach	NW	NE
HCM Control Delay, s	0	9.2
HCM LOS		A

Minor Lane/Major Mvmt	NELn1	NWT
Capacity (veh/h)	871	-
HCM Lane V/C Ratio	0.011	-
HCM Control Delay (s)	9.2	-
HCM Lane LOS	A	-
HCM 95th %tile Q(veh)	0	-

Westbourne Terrace at Bartlett Street

HCM Unsignalized Intersection Capacity Analysis
28: Bartlett Street & Westborne Terrace

2018 Existing Weekday Morning
11/29/2018

	→	↘	↙	←	↖	↗
Movement	EBT	EBR	WBL	WBT	NBL	NBR
Lane Configurations		↗		↖		
Traffic Volume (veh/h)	0	34	75	66	0	0
Future Volume (Veh/h)	0	34	75	66	0	0
Sign Control	Stop			Stop	Free	
Grade	0%			0%	0%	
Peak Hour Factor	0.75	0.75	0.75	0.75	0.75	0.75
Hourly flow rate (vph)	0	45	100	88	0	0
Pedestrians						
Lane Width (ft)						
Walking Speed (ft/s)						
Percent Blockage						
Right turn flare (veh)						
Median type					None	
Median storage veh						
Upstream signal (ft)						
pX, platoon unblocked						
vC, conflicting volume	0	0	45	0	0	
vC1, stage 1 conf vol						
vC2, stage 2 conf vol						
vCu, unblocked vol	0	0	45	0	0	
tC, single (s)	6.5	6.2	7.1	6.5	4.1	
tC, 2 stage (s)						
tF (s)	4.0	3.3	3.5	4.0	2.2	
p0 queue free %	100	96	89	90	100	
cM capacity (veh/h)	900	1091	922	900	1636	
Direction, Lane #	EB 1	WB 1				
Volume Total	45	188				
Volume Left	0	100				
Volume Right	45	0				
cSH	1091	912				
Volume to Capacity	0.04	0.21				
Queue Length 95th (ft)	3	19				
Control Delay (s)	8.4	10.0				
Lane LOS	A	A				
Approach Delay (s)	8.4	10.0				
Approach LOS	A	A				
Intersection Summary						
Average Delay			9.7			
Intersection Capacity Utilization			17.6%	ICU Level of Service		A
Analysis Period (min)			15			

HCM Unsignalized Intersection Capacity Analysis
 28: Bartlett Street & Westbourne Terrace

2018 Existing Weekday Evening
 11/29/2018

	→	↘	↙	←	↖	↗
Movement	EBT	EBR	WBL	WBT	NBL	NBR
Lane Configurations		↗		↖		
Traffic Volume (veh/h)	0	13	58	46	0	0
Future Volume (Veh/h)	0	13	58	46	0	0
Sign Control	Stop			Stop	Free	
Grade	0%			0%	0%	
Peak Hour Factor	0.75	0.75	0.81	0.81	0.75	0.75
Hourly flow rate (vph)	0	17	72	57	0	0
Pedestrians						
Lane Width (ft)						
Walking Speed (ft/s)						
Percent Blockage						
Right turn flare (veh)						
Median type					None	
Median storage (veh)						
Upstream signal (ft)						
pX, platoon unblocked						
vC, conflicting volume	0	0	17	0	0	
vC1, stage 1 conf vol						
vC2, stage 2 conf vol						
vCu, unblocked vol	0	0	17	0	0	
tC, single (s)	6.5	6.2	7.1	6.5	4.1	
tC, 2 stage (s)						
tF (s)	4.0	3.3	3.5	4.0	2.2	
p0 queue free %	100	98	93	94	100	
cM capacity (veh/h)	900	1091	987	900	1636	
Direction, Lane #	EB 1	WB 1				
Volume Total	17	129				
Volume Left	0	72				
Volume Right	17	0				
cSH	1091	947				
Volume to Capacity	0.02	0.14				
Queue Length 95th (ft)	1	12				
Control Delay (s)	8.4	9.4				
Lane LOS	A	A				
Approach Delay (s)	8.4	9.4				
Approach LOS	A	A				

Intersection Summary			
Average Delay		9.3	
Intersection Capacity Utilization		15.6%	ICU Level of Service
Analysis Period (min)		15	A

HCM Unsignalized Intersection Capacity Analysis
 28: Bartlett Street & Westbourne Terrace

2025 No-Build Weekday Morning
 11/29/2018

	→	↘	↙	←	↖	↗
Movement	EBT	EBR	WBL	WBT	NBL	NBR
Lane Configurations		↗		↖		
Traffic Volume (veh/h)	0	36	77	69	0	0
Future Volume (Veh/h)	0	36	77	69	0	0
Sign Control	Stop			Stop	Free	
Grade	0%			0%	0%	
Peak Hour Factor	0.75	0.75	0.75	0.75	0.75	0.75
Hourly flow rate (vph)	0	48	103	92	0	0
Pedestrians						
Lane Width (ft)						
Walking Speed (ft/s)						
Percent Blockage						
Right turn flare (veh)						
Median type					None	
Median storage (veh)						
Upstream signal (ft)						
pX, platoon unblocked						
vC, conflicting volume	0	0	48	0	0	
vC1, stage 1 conf vol						
vC2, stage 2 conf vol						
vCu, unblocked vol	0	0	48	0	0	
tC, single (s)	6.5	6.2	7.1	6.5	4.1	
tC, 2 stage (s)						
tF (s)	4.0	3.3	3.5	4.0	2.2	
p0 queue free %	100	96	89	90	100	
cM capacity (veh/h)	900	1091	916	900	1636	
Direction, Lane #	EB 1	WB 1				
Volume Total	48	195				
Volume Left	0	103				
Volume Right	48	0				
cSH	1091	908				
Volume to Capacity	0.04	0.21				
Queue Length 95th (ft)	3	20				
Control Delay (s)	8.5	10.0				
Lane LOS	A	B				
Approach Delay (s)	8.5	10.0				
Approach LOS	A	B				

Intersection Summary			
Average Delay		9.7	
Intersection Capacity Utilization		17.9%	ICU Level of Service
Analysis Period (min)		15	A

HCM Unsignalized Intersection Capacity Analysis
 28: Bartlett Street & Westbourne Terrace

2025 No-Build Weekday Evening
 11/29/2018

	→	↘	↙	←	↖	↗
Movement	EBT	EBR	WBL	WBT	NBL	NBR
Lane Configurations		↗		↖		
Traffic Volume (veh/h)	0	14	60	48	0	0
Future Volume (Veh/h)	0	14	60	48	0	0
Sign Control	Stop			Stop	Free	
Grade	0%			0%	0%	
Peak Hour Factor	0.75	0.75	0.81	0.81	0.75	0.75
Hourly flow rate (vph)	0	19	74	59	0	0
Pedestrians						
Lane Width (ft)						
Walking Speed (ft/s)						
Percent Blockage						
Right turn flare (veh)						
Median type					None	
Median storage (veh)						
Upstream signal (ft)						
pX, platoon unblocked						
vC, conflicting volume	0	0	19	0	0	
vC1, stage 1 conf vol						
vC2, stage 2 conf vol						
vCu, unblocked vol	0	0	19	0	0	
tC, single (s)	6.5	6.2	7.1	6.5	4.1	
tC, 2 stage (s)						
tF (s)	4.0	3.3	3.5	4.0	2.2	
p0 queue free %	100	98	92	93	100	
cM capacity (veh/h)	900	1091	983	900	1636	
Direction, Lane #	EB 1	WB 1				
Volume Total	19	133				
Volume Left	0	74				
Volume Right	19	0				
cSH	1091	944				
Volume to Capacity	0.02	0.14				
Queue Length 95th (ft)	1	12				
Control Delay (s)	8.4	9.4				
Lane LOS	A	A				
Approach Delay (s)	8.4	9.4				
Approach LOS	A	A				
Intersection Summary						
Average Delay			9.3			
Intersection Capacity Utilization			15.8%	ICU Level of Service		A
Analysis Period (min)			15			

HCM Unsignalized Intersection Capacity Analysis
 20: Bartlett Street & Westbourne Terrace

2025 Build Weekday Morning

11/29/2018

	→	↘	↙	←	↖	↗
Movement	EBT	EBR	WBL	WBT	NBL	NBR
Lane Configurations		↗		↖		
Traffic Volume (veh/h)	0	26	68	78	0	0
Future Volume (Veh/h)	0	26	68	78	0	0
Sign Control	Stop			Stop	Free	
Grade	0%			0%	0%	
Peak Hour Factor	0.75	0.75	0.75	0.75	0.75	0.75
Hourly flow rate (vph)	0	35	91	104	0	0
Pedestrians						
Lane Width (ft)						
Walking Speed (ft/s)						
Percent Blockage						
Right turn flare (veh)						
Median type					None	
Median storage (veh)						
Upstream signal (ft)						
pX, platoon unblocked						
vC, conflicting volume	0	0	35	0	0	
vC1, stage 1 conf vol						
vC2, stage 2 conf vol						
vCu, unblocked vol	0	0	35	0	0	
tC, single (s)	6.5	6.2	7.1	6.5	4.1	
tC, 2 stage (s)						
tF (s)	4.0	3.3	3.5	4.0	2.2	
p0 queue free %	100	97	90	88	100	
cM capacity (veh/h)	900	1091	945	900	1636	
Direction, Lane #	EB 1	WB 1				
Volume Total	35	195				
Volume Left	0	91				
Volume Right	35	0				
cSH	1091	920				
Volume to Capacity	0.03	0.21				
Queue Length 95th (ft)	2	20				
Control Delay (s)	8.4	10.0				
Lane LOS	A	A				
Approach Delay (s)	8.4	10.0				
Approach LOS	A	A				
Intersection Summary						
Average Delay			9.7			
Intersection Capacity Utilization			17.9%	ICU Level of Service		A
Analysis Period (min)			15			

HCM Unsignalized Intersection Capacity Analysis
 26: Bartlett Street & Westbourne Terrace

2025 Build Weekday Evening
 11/29/2018

	→	↘	↙	←	↖	↗
Movement	EBT	EBR	WBL	WBT	NBL	NBR
Lane Configurations		↗		↖		
Traffic Volume (veh/h)	0	11	54	54	0	0
Future Volume (Veh/h)	0	11	54	54	0	0
Sign Control	Stop			Stop	Free	
Grade	0%			0%	0%	
Peak Hour Factor	0.75	0.75	0.81	0.81	0.75	0.75
Hourly flow rate (vph)	0	15	67	67	0	0
Pedestrians						
Lane Width (ft)						
Walking Speed (ft/s)						
Percent Blockage						
Right turn flare (veh)						
Median type					None	
Median storage (veh)						
Upstream signal (ft)						
pX, platoon unblocked						
vC, conflicting volume	0	0	15	0	0	
vC1, stage 1 conf vol						
vC2, stage 2 conf vol						
vCu, unblocked vol	0	0	15	0	0	
tC, single (s)	6.5	6.2	7.1	6.5	4.1	
tC, 2 stage (s)						
tF (s)	4.0	3.3	3.5	4.0	2.2	
p0 queue free %	100	99	93	93	100	
cM capacity (veh/h)	900	1091	992	900	1636	
Direction, Lane #	EB 1	WB 1				
Volume Total	15	134				
Volume Left	0	67				
Volume Right	15	0				
cSH	1091	944				
Volume to Capacity	0.01	0.14				
Queue Length 95th (ft)	1	12				
Control Delay (s)	8.3	9.4				
Lane LOS	A	A				
Approach Delay (s)	8.3	9.4				
Approach LOS	A	A				
Intersection Summary						
Average Delay			9.3			
Intersection Capacity Utilization			15.8%	ICU Level of Service		A
Analysis Period (min)			15			

Westbourne Terrace at Corey Road

Intersection						
Int Delay, s/veh	2					
Movement	WBL	WBR	NET	NER	SWL	SWT
Lane Configurations	Y		T			T
Traffic Vol, veh/h	11	69	323	3	27	171
Future Vol, veh/h	11	69	323	3	27	171
Conflicting Peds, #/hr	0	0	0	0	0	0
Sign Control	Stop	Stop	Free	Free	Free	Free
RT Channelized	-	None	-	None	-	None
Storage Length	0	-	-	-	-	-
Veh in Median Storage, #	0	-	0	-	-	0
Grade, %	0	-	0	-	-	0
Peak Hour Factor	75	75	50	75	89	89
Heavy Vehicles, %	0	0	0	0	0	0
Mvmt Flow	15	92	646	4	30	192

Major/Minor	Minor1	Major1	Major2		
Conflicting Flow All	900	648	0	0	650
Stage 1	648	-	-	-	-
Stage 2	252	-	-	-	-
Critical Hdwy	6.4	6.2	-	-	4.1
Critical Hdwy Stg 1	5.4	-	-	-	-
Critical Hdwy Stg 2	5.4	-	-	-	-
Follow-up Hdwy	3.5	3.3	-	-	2.2
Pot Cap-1 Maneuver	312	474	-	-	946
Stage 1	524	-	-	-	-
Stage 2	795	-	-	-	-
Platoon blocked, %			-	-	-
Mov Cap-1 Maneuver	301	474	-	-	946
Mov Cap-2 Maneuver	301	-	-	-	-
Stage 1	505	-	-	-	-
Stage 2	795	-	-	-	-

Approach	WB	NE	SW
HCM Control Delay, s	15.8	0	1.2
HCM LOS	C		

Minor Lane/Major Mvmt	NET	NERWBLn1	SWL	SWT
Capacity (veh/h)	-	-	439	946
HCM Lane V/C Ratio	-	-	0.243	0.032
HCM Control Delay (s)	-	-	15.8	8.9
HCM Lane LOS	-	-	C	A
HCM 95th %tile Q(veh)	-	-	0.9	0.1

Intersection						
Int Delay, s/veh	1.2					
Movement	WBL	WBR	NET	NER	SWL	SWT
Lane Configurations	↖↗		↔			↕
Traffic Vol, veh/h	9	41	260	5	16	172
Future Vol, veh/h	9	41	260	5	16	172
Conflicting Peds, #/hr	0	0	0	0	0	0
Sign Control	Stop	Stop	Free	Free	Free	Free
RT Channelized	-	None	-	None	-	None
Storage Length	0	-	-	-	-	-
Veh in Median Storage, #	0	-	0	-	-	0
Grade, %	0	-	0	-	-	0
Peak Hour Factor	92	92	76	76	85	85
Heavy Vehicles, %	0	0	0	0	0	0
Mvmt Flow	10	45	342	7	19	202

Major/Minor	Minor1	Major1	Major2			
Conflicting Flow All	586	346	0	0	349	0
Stage 1	346	-	-	-	-	-
Stage 2	240	-	-	-	-	-
Critical Hdwy	6.4	6.2	-	-	4.1	-
Critical Hdwy Stg 1	5.4	-	-	-	-	-
Critical Hdwy Stg 2	5.4	-	-	-	-	-
Follow-up Hdwy	3.5	3.3	-	-	2.2	-
Pot Cap-1 Maneuver	476	702	-	-	1221	-
Stage 1	721	-	-	-	-	-
Stage 2	805	-	-	-	-	-
Platoon blocked, %			-	-	-	-
Mov Cap-1 Maneuver	467	702	-	-	1221	-
Mov Cap-2 Maneuver	467	-	-	-	-	-
Stage 1	708	-	-	-	-	-
Stage 2	805	-	-	-	-	-

Approach	WB	NE	SW
HCM Control Delay, s	11.1	0	0.7
HCM LOS	B		

Minor Lane/Major Mvmt	NET	NERWBLn1	SWL	SWT
Capacity (veh/h)	-	-	644	1221
HCM Lane V/C Ratio	-	-	0.084	0.015
HCM Control Delay (s)	-	-	11.1	8
HCM Lane LOS	-	-	B	A
HCM 95th %tile Q(veh)	-	-	0.3	0

Intersection						
Int Delay, s/veh	2.1					
Movement	WBL	WBR	NET	NER	SWL	SWT
Lane Configurations	Y		T			T
Traffic Vol, veh/h	12	72	355	3	28	185
Future Vol, veh/h	12	72	355	3	28	185
Conflicting Peds, #/hr	0	0	0	0	0	0
Sign Control	Stop	Stop	Free	Free	Free	Free
RT Channelized	-	None	-	None	-	None
Storage Length	0	-	-	-	-	-
Veh in Median Storage, #	0	-	0	-	-	0
Grade, %	0	-	0	-	-	0
Peak Hour Factor	75	75	50	75	89	89
Heavy Vehicles, %	0	0	0	0	0	0
Mvmt Flow	16	96	710	4	31	208

Major/Minor	Minor1	Major1	Major2		
Conflicting Flow All	982	712	0	0	714
Stage 1	712	-	-	-	-
Stage 2	270	-	-	-	-
Critical Hdwy	6.4	6.2	-	-	4.1
Critical Hdwy Stg 1	5.4	-	-	-	-
Critical Hdwy Stg 2	5.4	-	-	-	-
Follow-up Hdwy	3.5	3.3	-	-	2.2
Pot Cap-1 Maneuver	279	436	-	-	895
Stage 1	490	-	-	-	-
Stage 2	780	-	-	-	-
Platoon blocked, %			-	-	-
Mov Cap-1 Maneuver	268	436	-	-	895
Mov Cap-2 Maneuver	268	-	-	-	-
Stage 1	471	-	-	-	-
Stage 2	780	-	-	-	-

Approach	WB	NE	SW
HCM Control Delay, s	17.5	0	1.2
HCM LOS	C		

Minor Lane/Major Mvmt	NET	NERWBLn1	SWL	SWT
Capacity (veh/h)	-	-	400	895
HCM Lane V/C Ratio	-	-	0.28	0.035
HCM Control Delay (s)	-	-	17.5	9.2
HCM Lane LOS	-	-	C	A
HCM 95th %tile Q(veh)	-	-	1.1	0.1

Intersection						
Int Delay, s/veh	1.2					
Movement	WBL	WBR	NET	NER	SWL	SWT
Lane Configurations	↘		↔			↙
Traffic Vol, veh/h	9	43	286	5	17	193
Future Vol, veh/h	9	43	286	5	17	193
Conflicting Peds, #/hr	0	0	0	0	0	0
Sign Control	Stop	Stop	Free	Free	Free	Free
RT Channelized	-	None	-	None	-	None
Storage Length	0	-	-	-	-	-
Veh in Median Storage, #	0	-	0	-	-	0
Grade, %	0	-	0	-	-	0
Peak Hour Factor	92	92	76	76	85	85
Heavy Vehicles, %	0	0	0	0	0	0
Mvmt Flow	10	47	376	7	20	227

Major/Minor	Minor1	Major1	Major2			
Conflicting Flow All	647	380	0	0	383	0
Stage 1	380	-	-	-	-	-
Stage 2	267	-	-	-	-	-
Critical Hdwy	6.4	6.2	-	-	4.1	-
Critical Hdwy Stg 1	5.4	-	-	-	-	-
Critical Hdwy Stg 2	5.4	-	-	-	-	-
Follow-up Hdwy	3.5	3.3	-	-	2.2	-
Pot Cap-1 Maneuver	439	671	-	-	1187	-
Stage 1	696	-	-	-	-	-
Stage 2	782	-	-	-	-	-
Platoon blocked, %			-	-	-	-
Mov Cap-1 Maneuver	431	671	-	-	1187	-
Mov Cap-2 Maneuver	431	-	-	-	-	-
Stage 1	683	-	-	-	-	-
Stage 2	782	-	-	-	-	-

Approach	WB	NE	SW
HCM Control Delay, s	11.5	0	0.7
HCM LOS	B		

Minor Lane/Major Mvmt	NET	NERWBLn1	SWL	SWT
Capacity (veh/h)	-	-	612	1187
HCM Lane V/C Ratio	-	-	0.092	0.017
HCM Control Delay (s)	-	-	11.5	8.1
HCM Lane LOS	-	-	B	A
HCM 95th %tile Q(veh)	-	-	0.3	0.1

Intersection

Int Delay, s/veh 2.2

Movement	WBL	WBR	NET	NER	SWL	SWT
Lane Configurations	↖		↗			↖
Traffic Vol, veh/h	13	80	355	2	19	185
Future Vol, veh/h	13	80	355	2	19	185
Conflicting Peds, #/hr	0	0	0	0	0	0
Sign Control	Stop	Stop	Free	Free	Free	Free
RT Channelized	-	None	-	None	-	None
Storage Length	0	-	-	-	-	-
Veh in Median Storage, #	0	-	0	-	-	0
Grade, %	0	-	0	-	-	0
Peak Hour Factor	75	75	50	75	89	89
Heavy Vehicles, %	0	0	0	0	0	0
Mvmt Flow	17	107	710	3	21	208

Major/Minor	Minor1	Major1	Major2
Conflicting Flow All	962	712	0
Stage 1	712	-	-
Stage 2	250	-	-
Critical Hdwy	6.4	6.2	-
Critical Hdwy Stg 1	5.4	-	-
Critical Hdwy Stg 2	5.4	-	-
Follow-up Hdwy	3.5	3.3	-
Pot Cap-1 Maneuver	286	436	-
Stage 1	490	-	-
Stage 2	796	-	-
Platoon blocked, %			-
Mov Cap-1 Maneuver	279	436	-
Mov Cap-2 Maneuver	279	-	-
Stage 1	477	-	-
Stage 2	796	-	-

Approach	WB	NE	SW
HCM Control Delay, s	17.8	0	0.8
HCM LOS	C		

Minor Lane/Major Mvmt	NET	NERWBLn1	SWL	SWT
Capacity (veh/h)	-	-	404	896
HCM Lane V/C Ratio	-	-	0.307	0.024
HCM Control Delay (s)	-	-	17.8	9.1
HCM Lane LOS	-	-	C	A
HCM 95th %tile Q(veh)	-	-	1.3	0.1

Intersection

Int Delay, s/veh 1.3

Movement	WBL	WBR	NET	NER	SWL	SWT
Lane Configurations	↘		↗			↖
Traffic Vol, veh/h	10	48	286	4	17	193
Future Vol, veh/h	10	48	286	4	17	193
Conflicting Peds, #/hr	0	0	0	0	0	0
Sign Control	Stop	Stop	Free	Free	Free	Free
RT Channelized	-	None	-	None	-	None
Storage Length	0	-	-	-	-	-
Veh in Median Storage, #	0	-	0	-	-	0
Grade, %	0	-	0	-	-	0
Peak Hour Factor	92	92	76	76	85	85
Heavy Vehicles, %	0	0	0	0	0	0
Mvmt Flow	11	52	376	5	20	227

Major/Minor	Minor1	Major1	Major2			
Conflicting Flow All	646	379	0	0	381	0
Stage 1	379	-	-	-	-	-
Stage 2	267	-	-	-	-	-
Critical Hdwy	6.4	6.2	-	-	4.1	-
Critical Hdwy Stg 1	5.4	-	-	-	-	-
Critical Hdwy Stg 2	5.4	-	-	-	-	-
Follow-up Hdwy	3.5	3.3	-	-	2.2	-
Pot Cap-1 Maneuver	439	672	-	-	1189	-
Stage 1	696	-	-	-	-	-
Stage 2	782	-	-	-	-	-
Platoon blocked, %			-	-	-	-
Mov Cap-1 Maneuver	431	672	-	-	1189	-
Mov Cap-2 Maneuver	431	-	-	-	-	-
Stage 1	683	-	-	-	-	-
Stage 2	782	-	-	-	-	-

Approach	WB	NE	SW
HCM Control Delay, s	11.5	0	0.7
HCM LOS	B		

Minor Lane/Major Mvmt	NET	NERWBLn1	SWL	SWT
Capacity (veh/h)	-	-	613	1189
HCM Lane V/C Ratio	-	-	0.103	0.017
HCM Control Delay (s)	-	-	11.5	8.1
HCM Lane LOS	-	-	B	A
HCM 95th %tile Q(veh)	-	-	0.3	0.1

Bartlett Street at Bartlett Crescent and School Driveway

Intersection												
Int Delay, s/veh	2.5											
Movement	EBL	EBT	EBR	WBL	WBT	WBR	NEL	NET	NER	SWL	SWT	SWR
Lane Configurations		↔		↔							↔	
Traffic Vol, veh/h	0	2	21	14	0	0	0	0	0	10	94	0
Future Vol, veh/h	0	2	21	14	0	0	0	0	0	10	94	0
Conflicting Peds, #/hr	0	0	0	0	0	0	0	0	0	0	0	0
Sign Control	Stop	Stop	Stop	Stop	Stop	Stop	Stop	Stop	Stop	Free	Free	Free
RT Channelized	-	-	None	-	-	None	-	-	None	-	-	None
Storage Length	-	-	-	0	-	-	-	-	-	-	-	-
Veh in Median Storage, #	-	0	-	-	0	-	-	-	-	-	0	-
Grade, %	-	0	-	-	0	-	-	0	-	-	0	-
Peak Hour Factor	75	75	75	75	75	75	75	75	75	75	75	75
Heavy Vehicles, %	0	0	0	0	0	0	0	0	0	0	0	0
Mvmt Flow	0	3	28	19	0	0	0	0	0	13	125	0

Major/Minor	Minor2			Minor1			Major2				
Conflicting Flow All	-	151	125	167	-	-	-	-	0	0	0
Stage 1	-	151	-	0	-	-	-	-	-	-	-
Stage 2	-	0	-	167	-	-	-	-	-	-	-
Critical Hdwy	-	6.5	6.2	7.1	-	-	-	-	4.1	-	-
Critical Hdwy Stg 1	-	5.5	-	-	-	-	-	-	-	-	-
Critical Hdwy Stg 2	-	-	-	6.1	-	-	-	-	-	-	-
Follow-up Hdwy	-	4	3.3	3.5	-	-	-	-	2.2	-	-
Pot Cap-1 Maneuver	0	744	931	802	0	0	-	-	-	-	0
Stage 1	0	776	-	-	0	0	-	-	-	-	0
Stage 2	0	-	-	840	0	0	-	-	-	-	0
Platoon blocked, %	-	-	-	-	-	-	-	-	-	-	-
Mov Cap-1 Maneuver	-	744	931	776	-	-	-	-	-	-	-
Mov Cap-2 Maneuver	-	744	-	776	-	-	-	-	-	-	-
Stage 1	-	776	-	-	-	-	-	-	-	-	-
Stage 2	-	-	-	812	-	-	-	-	-	-	-

Approach	EB	WB	SW
HCM Control Delay, s	9.1	9.8	
HCM LOS	A	A	

Minor Lane/Major Mvmt	EBLn1	WBLn1	SWL	SWT
Capacity (veh/h)	911	776	-	-
HCM Lane V/C Ratio	0.034	0.024	-	-
HCM Control Delay (s)	9.1	9.8	-	-
HCM Lane LOS	A	A	-	-
HCM 95th %tile Q(veh)	0.1	0.1	-	-

Intersection

Int Delay, s/veh 3.4

Movement	EBL	EBT	EBR	WBL	WBT	WBR	NEL	NET	NER	SWL	SWT	SWR
Lane Configurations		↗		↖							↖	
Traffic Vol, veh/h	0	7	19	20	0	0	0	0	0	3	77	0
Future Vol, veh/h	0	7	19	20	0	0	0	0	0	3	77	0
Conflicting Peds, #/hr	0	0	0	0	0	0	0	0	0	0	0	0
Sign Control	Stop	Stop	Stop	Stop	Stop	Stop	Stop	Stop	Stop	Free	Free	Free
RT Channelized	-	-	None	-	-	None	-	-	None	-	-	None
Storage Length	-	-	-	0	-	-	-	-	-	-	-	-
Veh in Median Storage, #	-	0	-	-	0	-	-	-	-	-	0	-
Grade, %	-	0	-	-	0	-	-	-	-	-	0	-
Peak Hour Factor	75	75	75	75	75	75	75	75	75	75	75	75
Heavy Vehicles, %	0	0	0	0	4	0	0	0	0	0	0	0
Mvmt Flow	0	9	25	27	0	0	0	0	0	4	103	0

Major/Minor	Minor2	Minor1		Major2					
Conflicting Flow All	-	111	103	128	-	-	0	0	0
Stage 1	-	111	-	0	-	-	-	-	-
Stage 2	-	0	-	128	-	-	-	-	-
Critical Hdwy	-	6.5	6.2	7.1	-	-	4.1	-	-
Critical Hdwy Stg 1	-	5.5	-	-	-	-	-	-	-
Critical Hdwy Stg 2	-	-	-	6.1	-	-	-	-	-
Follow-up Hdwy	-	4	3.3	3.5	-	-	2.2	-	-
Pot Cap-1 Maneuver	0	783	957	850	0	0	-	-	0
Stage 1	0	807	-	-	0	0	-	-	0
Stage 2	0	-	-	881	0	0	-	-	0
Platoon blocked, %									-
Mov Cap-1 Maneuver	-	783	957	820	-	-	-	-	-
Mov Cap-2 Maneuver	-	783	-	820	-	-	-	-	-
Stage 1	-	807	-	-	-	-	-	-	-
Stage 2	-	-	-	848	-	-	-	-	-

Approach	EB	WB	SW
HCM Control Delay, s	9.1	9.5	
HCM LOS	A	A	

Minor Lane/Major Mvmt	EBLn1	WBLn1	SWL	SWT
Capacity (veh/h)	903	820	-	-
HCM Lane V/C Ratio	0.038	0.033	-	-
HCM Control Delay (s)	9.1	9.5	-	-
HCM Lane LOS	A	A	-	-
HCM 95th %tile Q(veh)	0.1	0.1	-	-

Intersection

Int Delay, s/veh 2.5

Movement	EBL	EBT	EBR	WBL	WBT	WBR	NEL	NET	NER	SWL	SWT	SWR
Lane Configurations		↔		↔							↔	
Traffic Vol, veh/h	0	2	23	14	0	0	0	0	0	10	97	0
Future Vol, veh/h	0	2	23	14	0	0	0	0	0	10	97	0
Conflicting Peds, #/hr	0	0	0	0	0	0	0	0	0	0	0	0
Sign Control	Stop	Stop	Stop	Stop	Stop	Stop	Stop	Stop	Stop	Free	Free	Free
RT Channelized	-	-	None	-	-	None	-	-	None	-	-	None
Storage Length	-	-	-	0	-	-	-	-	-	-	-	-
Veh in Median Storage, #	-	0	-	-	0	-	-	-	-	-	0	-
Grade, %	-	0	-	-	0	-	-	0	-	-	0	-
Peak Hour Factor	75	75	75	75	75	75	75	75	75	75	75	75
Heavy Vehicles, %	0	0	0	0	0	0	0	0	0	0	0	0
Mvmt Flow	0	3	31	19	0	0	0	0	0	13	129	0

Major/Minor	Minor2	Minor1		Major2					
Conflicting Flow All	-	155	129	172	-	-	0	0	0
Stage 1	-	155	-	0	-	-	-	-	-
Stage 2	-	0	-	172	-	-	-	-	-
Critical Hdwy	-	6.5	6.2	7.1	-	-	4.1	-	-
Critical Hdwy Stg 1	-	5.5	-	-	-	-	-	-	-
Critical Hdwy Stg 2	-	-	-	6.1	-	-	-	-	-
Follow-up Hdwy	-	4	3.3	3.5	-	-	2.2	-	-
Pot Cap-1 Maneuver	0	741	926	796	0	0	-	-	0
Stage 1	0	773	-	-	0	0	-	-	0
Stage 2	0	-	-	835	0	0	-	-	0
Platoon blocked, %									-
Mov Cap-1 Maneuver	-	741	926	767	-	-	-	-	-
Mov Cap-2 Maneuver	-	741	-	767	-	-	-	-	-
Stage 1	-	773	-	-	-	-	-	-	-
Stage 2	-	-	-	805	-	-	-	-	-

Approach	EB	WB	SW
HCM Control Delay, s	9.1	9.8	
HCM LOS	A	A	

Minor Lane/Major Mvmt	EBLn1	WBLn1	SWL	SWT
Capacity (veh/h)	908	767	-	-
HCM Lane V/C Ratio	0.037	0.024	-	-
HCM Control Delay (s)	9.1	9.8	-	-
HCM Lane LOS	A	A	-	-
HCM 95th %tile Q(veh)	0.1	0.1	-	-

Intersection

Int Delay, s/veh 3.1

Movement	EBL	EBT	EBR	WBL	WBT	WBR	NEL	NET	NER	SWL	SWT	SWR
Lane Configurations		↕		↕							↕	
Traffic Vol, veh/h	0	5	20	16	0	0	0	0	0	3	79	0
Future Vol, veh/h	0	5	20	16	0	0	0	0	0	3	79	0
Conflicting Peds, #/hr	0	0	0	0	0	0	0	0	0	0	0	0
Sign Control	Stop	Stop	Stop	Stop	Stop	Stop	Stop	Stop	Stop	Free	Free	Free
RT Channelized	-	-	None	-	-	None	-	-	None	-	-	None
Storage Length	-	-	-	0	-	-	-	-	-	-	-	-
Veh in Median Storage, #	-	0	-	-	0	-	-	-	-	-	0	-
Grade, %	-	0	-	-	0	-	-	0	-	-	0	-
Peak Hour Factor	75	75	75	75	75	75	75	75	75	75	75	75
Heavy Vehicles, %	0	0	0	0	4	0	0	0	0	0	0	0
Mvmt Flow	0	7	27	21	0	0	0	0	0	4	105	0

Major/Minor

	Minor2	Minor1		Major2					
Conflicting Flow All	-	113	105	130	-	-	0	0	0
Stage 1	-	113	-	0	-	-	-	-	-
Stage 2	-	0	-	130	-	-	-	-	-
Critical Hdwy	-	6.5	6.2	7.1	-	-	4.1	-	-
Critical Hdwy Stg 1	-	5.5	-	-	-	-	-	-	-
Critical Hdwy Stg 2	-	-	-	6.1	-	-	-	-	-
Follow-up Hdwy	-	4	3.3	3.5	-	-	2.2	-	-
Pot Cap-1 Maneuver	0	781	955	847	0	0	-	-	0
Stage 1	0	806	-	-	0	0	-	-	0
Stage 2	0	-	-	878	0	0	-	-	0
Platoon blocked, %									-
Mov Cap-1 Maneuver	-	781	955	818	-	-	-	-	-
Mov Cap-2 Maneuver	-	781	-	818	-	-	-	-	-
Stage 1	-	806	-	-	-	-	-	-	-
Stage 2	-	-	-	846	-	-	-	-	-

Approach

	EB	WB	SW
HCM Control Delay, s	9.1	9.5	
HCM LOS	A	A	

Minor Lane/Major Mvmt

	EBLn1WBLn1	SWL	SWT
Capacity (veh/h)	914	818	-
HCM Lane V/C Ratio	0.036	0.026	-
HCM Control Delay (s)	9.1	9.5	-
HCM Lane LOS	A	A	-
HCM 95th %tile Q(veh)	0.1	0.1	-

Intersection

Int Delay, s/veh 2.2

Movement	EBL	EBT	EBR	WBL	WBT	WBR	NEL	NET	NER	SWL	SWT	SWR
Lane Configurations		↖		↗							↖	
Traffic Vol, veh/h	0	0	23	6	0	0	0	0	0	2	86	0
Future Vol, veh/h	0	0	23	6	0	0	0	0	0	2	86	0
Conflicting Peds, #/hr	0	0	0	0	0	0	0	0	0	0	0	0
Sign Control	Stop	Stop	Stop	Stop	Stop	Stop	Stop	Stop	Stop	Free	Free	Free
RT Channelized	-	-	None	-	-	None	-	-	None	-	-	None
Storage Length	-	-	-	0	-	-	-	-	-	-	-	-
Veh in Median Storage, #	-	0	-	-	0	-	-	-	-	-	0	-
Grade, %	-	0	-	-	0	-	-	0	-	-	0	-
Peak Hour Factor	75	75	75	75	75	75	75	75	75	75	75	75
Heavy Vehicles, %	0	0	0	0	0	0	0	0	0	0	0	0
Mvmt Flow	0	0	31	8	0	0	0	0	0	3	115	0

Major/Minor	Minor2	Minor1				Major2			
Conflicting Flow All	-	121	115	137	-	-	0	0	0
Stage 1	-	121	-	0	-	-	-	-	-
Stage 2	-	0	-	137	-	-	-	-	-
Critical Hdwy	-	6.5	6.2	7.1	-	-	4.1	-	-
Critical Hdwy Stg 1	-	5.5	-	-	-	-	-	-	-
Critical Hdwy Stg 2	-	-	-	6.1	-	-	-	-	-
Follow-up Hdwy	-	4	3.3	3.5	-	-	2.2	-	-
Pot Cap-1 Maneuver	0	773	943	838	0	0	-	-	0
Stage 1	0	800	-	-	0	0	-	-	0
Stage 2	0	-	-	871	0	0	-	-	0
Platoon blocked, %									
Mov Cap-1 Maneuver	-	773	943	810	-	-	-	-	-
Mov Cap-2 Maneuver	-	773	-	810	-	-	-	-	-
Stage 1	-	800	-	-	-	-	-	-	-
Stage 2	-	-	-	843	-	-	-	-	-

Approach	EB	WB	SW
HCM Control Delay, s	8.9	9.5	
HCM LOS	A	A	

Minor Lane/Major Mvmt	EBLn1	WBLn1	SWL	SWT
Capacity (veh/h)	943	810	-	-
HCM Lane V/C Ratio	0.033	0.01	-	-
HCM Control Delay (s)	8.9	9.5	-	-
HCM Lane LOS	A	A	-	-
HCM 95th %tile Q(veh)	0.1	0	-	-

Intersection

Int Delay, s/veh 2.5

Movement	EBL	EBT	EBR	WBL	WBT	WBR	NEL	NET	NER	SWL	SWT	SWR
Lane Configurations		↕		↕							↕	
Traffic Vol, veh/h	0	5	20	4	0	0	0	0	0	1	73	0
Future Vol, veh/h	0	5	20	4	0	0	0	0	0	1	73	0
Conflicting Peds, #/hr	0	0	0	0	0	0	0	0	0	0	0	0
Sign Control	Stop	Stop	Stop	Stop	Stop	Stop	Stop	Stop	Stop	Free	Free	Free
RT Channelized	-	-	None	-	-	None	-	-	None	-	-	None
Storage Length	-	-	-	0	-	-	-	-	-	-	-	-
Veh in Median Storage, #	-	0	-	-	0	-	-	-	-	-	0	-
Grade, %	-	0	-	-	0	-	-	0	-	-	0	-
Peak Hour Factor	75	75	75	75	75	75	75	75	75	75	75	75
Heavy Vehicles, %	0	0	0	0	4	0	0	0	0	0	0	0
Mvmt Flow	0	7	27	5	0	0	0	0	0	1	97	0

Major/Minor	Minor2	Minor1	Major2
Conflicting Flow All	-	99 97 116	0 0 0
Stage 1	-	99 - 0	- - -
Stage 2	-	0 - 116	- - -
Critical Hdwy	-	6.5 6.2 7.1	4.1 - -
Critical Hdwy Stg 1	-	5.5 - -	- - -
Critical Hdwy Stg 2	-	- - 6.1	- - -
Follow-up Hdwy	-	4 3.3 3.5	2.2 - -
Pot Cap-1 Maneuver	0	795 965 865	- - 0
Stage 1	0	817 - -	- - 0
Stage 2	0	- - 894	- - 0
Platoon blocked, %			-
Mov Cap-1 Maneuver	-	795 965 836	- - -
Mov Cap-2 Maneuver	-	795 - 836	- - -
Stage 1	-	817 - -	- - -
Stage 2	-	- - 862	- - -

Approach	EB	WB	SW
HCM Control Delay, s	9	9.3	
HCM LOS	A	A	

Minor Lane/Major Mvmt	EBLn1WBLn1	SWL	SWT
Capacity (veh/h)	925 836	-	-
HCM Lane V/C Ratio	0.036 0.006	-	-
HCM Control Delay (s)	9 9.3	-	-
HCM Lane LOS	A A	-	-
HCM 95th %tile Q(veh)	0.1 0	-	-

Washington Street at Bartlett Street

Intersection

Int Delay, s/veh 3.6

Movement	EBL	EBT	WBT	WBR	SWL	SWR
Lane Configurations		↑	↑		↘	
Traffic Vol, veh/h	0	447	407	0	68	60
Future Vol, veh/h	0	447	407	0	68	60
Conflicting Peds, #/hr	0	0	0	0	0	0
Sign Control	Free	Free	Free	Free	Stop	Stop
RT Channelized	-	None	-	None	-	None
Storage Length	-	-	-	-	0	-
Veh in Median Storage, #	-	0	0	-	0	-
Grade, %	-	0	0	-	0	-
Peak Hour Factor	75	75	86	86	75	75
Heavy Vehicles, %	0	2	2	0	0	0
Mvmt Flow	0	596	473	0	91	80

Major/Minor

	Major1	Major2	Minor2
Conflicting Flow All	-	0	0
Stage 1	-	-	-
Stage 2	-	-	-
Critical Hdwy	-	-	-
Critical Hdwy Stg 1	-	-	-
Critical Hdwy Stg 2	-	-	-
Follow-up Hdwy	-	-	-
Pot Cap-1 Maneuver	0	-	0
Stage 1	0	-	0
Stage 2	0	-	0
Platoon blocked, %	-	-	-
Mov Cap-1 Maneuver	-	-	-
Mov Cap-2 Maneuver	-	-	-
Stage 1	-	-	-
Stage 2	-	-	-

Approach

	EB	WB	SW
HCM Control Delay, s	0	0	25.8
HCM LOS			D

Minor Lane/Major Mvmt

	EBT	WBT	SWLn1
Capacity (veh/h)	-	-	340
HCM Lane V/C Ratio	-	-	0.502
HCM Control Delay (s)	-	-	25.8
HCM Lane LOS	-	-	D
HCM 95th %tile Q(veh)	-	-	2.7

Intersection

Int Delay, s/veh 2.9

Movement	EBL	EBT	WBT	WBR	SWL	SWR
Lane Configurations		↑	↑		↑	↑
Traffic Vol, veh/h	0	367	394	0	63	52
Future Vol, veh/h	0	367	394	0	63	52
Conflicting Peds, #/hr	0	0	0	0	0	0
Sign Control	Free	Free	Free	Free	Stop	Stop
RT Channelized	-	None	-	None	-	None
Storage Length	-	-	-	-	0	-
Veh in Median Storage, #	-	0	0	-	0	-
Grade, %	-	0	0	-	0	-
Peak Hour Factor	92	92	87	87	75	75
Heavy Vehicles, %	0	2	0	2	6	0
Mvmt Flow	0	399	453	0	84	69

Major/Minor	Major1	Major2	Minor2		
Conflicting Flow All	-	0	-	0	852 453
Stage 1	-	-	-	-	453 -
Stage 2	-	-	-	-	399 -
Critical Hdwy	-	-	-	-	6.46 6.2
Critical Hdwy Stg 1	-	-	-	-	5.46 -
Critical Hdwy Stg 2	-	-	-	-	5.46 -
Follow-up Hdwy	-	-	-	-	3.554 3.3
Pot Cap-1 Maneuver	0	-	-	0	325 611
Stage 1	0	-	-	0	632 -
Stage 2	0	-	-	0	669 -
Platoon blocked, %	-	-	-	-	-
Mov Cap-1 Maneuver	-	-	-	-	325 611
Mov Cap-2 Maneuver	-	-	-	-	325 -
Stage 1	-	-	-	-	632 -
Stage 2	-	-	-	-	669 -

Approach	EB	WB	SW
HCM Control Delay, s	0	0	18.8
HCM LOS			C

Minor Lane/Major Mvmt	EBT	WBTSWLn1
Capacity (veh/h)	-	- 412
HCM Lane V/C Ratio	-	- 0.372
HCM Control Delay (s)	-	- 18.8
HCM Lane LOS	-	- C
HCM 95th %tile Q(veh)	-	- 1.7

Intersection						
Int Delay, s/veh	4.2					
Movement	EBL	EBT	WBT	WBR	SWL	SWR
Lane Configurations		↑	↑		↑	
Traffic Vol, veh/h	0	486	440	0	71	63
Future Vol, veh/h	0	486	440	0	71	63
Conflicting Peds, #/hr	0	0	0	0	0	0
Sign Control	Free	Free	Free	Free	Stop	Stop
RT Channelized	-	None	-	None	-	None
Storage Length	-	-	-	-	0	-
Veh in Median Storage, #	-	0	0	-	0	-
Grade, %	-	0	0	-	0	-
Peak Hour Factor	75	75	86	86	75	75
Heavy Vehicles, %	0	2	2	0	0	0
Mvmt Flow	0	648	512	0	95	84

Major/Minor	Major1	Major2	Minor2		
Conflicting Flow All	-	0	-	0	1160 512
Stage 1	-	-	-	-	512 -
Stage 2	-	-	-	-	648 -
Critical Hdwy	-	-	-	-	6.4 6.2
Critical Hdwy Stg 1	-	-	-	-	5.4 -
Critical Hdwy Stg 2	-	-	-	-	5.4 -
Follow-up Hdwy	-	-	-	-	3.5 3.3
Pot Cap-1 Maneuver	0	-	-	0	218 566
Stage 1	0	-	-	0	606 -
Stage 2	0	-	-	0	524 -
Platoon blocked, %	-	-	-	-	-
Mov Cap-1 Maneuver	-	-	-	-	218 566
Mov Cap-2 Maneuver	-	-	-	-	218 -
Stage 1	-	-	-	-	606 -
Stage 2	-	-	-	-	524 -

Approach	EB	WB	SW
HCM Control Delay, s	0	0	31.8
HCM LOS			D

Minor Lane/Major Mvmt	EBT	WBTSWLn1
Capacity (veh/h)	-	- 307
HCM Lane V/C Ratio	-	- 0.582
HCM Control Delay (s)	-	- 31.8
HCM Lane LOS	-	- D
HCM 95th %tile Q(veh)	-	- 3.4

Intersection

Int Delay, s/veh 3.1

Movement	EBL	EBT	WBT	WBR	SWL	SWR
Lane Configurations		↑	↑		↘	↘
Traffic Vol, veh/h	0	401	394	0	66	54
Future Vol, veh/h	0	401	394	0	66	54
Conflicting Peds, #/hr	0	0	0	0	0	0
Sign Control	Free	Free	Free	Free	Stop	Stop
RT Channelized	-	None	-	None	-	None
Storage Length	-	-	-	-	0	-
Veh in Median Storage, #	-	0	0	-	0	-
Grade, %	-	0	0	-	0	-
Peak Hour Factor	92	92	87	87	75	75
Heavy Vehicles, %	0	2	0	2	6	0
Mvmt Flow	0	436	453	0	88	72

Major/Minor	Major1	Major2	Minor2		
Conflicting Flow All	-	0	-	0	889 453
Stage 1	-	-	-	-	453 -
Stage 2	-	-	-	-	436 -
Critical Hdwy	-	-	-	-	6.46 6.2
Critical Hdwy Stg 1	-	-	-	-	5.46 -
Critical Hdwy Stg 2	-	-	-	-	5.46 -
Follow-up Hdwy	-	-	-	-	3.554 3.3
Pot Cap-1 Maneuver	0	-	-	0	309 611
Stage 1	0	-	-	0	632 -
Stage 2	0	-	-	0	643 -
Platoon blocked, %	-	-	-	-	-
Mov Cap-1 Maneuver	-	-	-	-	309 611
Mov Cap-2 Maneuver	-	-	-	-	309 -
Stage 1	-	-	-	-	632 -
Stage 2	-	-	-	-	643 -

Approach	EB	WB	SW
HCM Control Delay, s	0	0	20.1
HCM LOS			C

Minor Lane/Major Mvmt	EBT	WBTSWLn1
Capacity (veh/h)	-	- 397
HCM Lane V/C Ratio	-	- 0.403
HCM Control Delay (s)	-	- 20.1
HCM Lane LOS	-	- C
HCM 95th %tile Q(veh)	-	- 1.9

Intersection

Int Delay, s/veh 3.5

Movement	EBL	EBT	WBT	WBR	SWL	SWR
Lane Configurations		↑	↑		↑	
Traffic Vol, veh/h	0	506	470	0	62	52
Future Vol, veh/h	0	506	470	0	62	52
Conflicting Peds, #/hr	0	0	0	0	0	0
Sign Control	Free	Free	Free	Free	Stop	Stop
RT Channelized	-	None	-	None	-	None
Storage Length	-	-	-	-	0	-
Veh in Median Storage, #	-	0	0	-	0	-
Grade, %	-	0	0	-	0	-
Peak Hour Factor	75	75	86	86	75	75
Heavy Vehicles, %	0	2	2	0	0	0
Mvmt Flow	0	675	547	0	83	69

Major/Minor	Major1	Major2	Minor2		
Conflicting Flow All	-	0	-	0	1222 547
Stage 1	-	-	-	-	547 -
Stage 2	-	-	-	-	675 -
Critical Hdwy	-	-	-	-	6.4 6.2
Critical Hdwy Stg 1	-	-	-	-	5.4 -
Critical Hdwy Stg 2	-	-	-	-	5.4 -
Follow-up Hdwy	-	-	-	-	3.5 3.3
Pot Cap-1 Maneuver	0	-	-	0	200 541
Stage 1	0	-	-	0	584 -
Stage 2	0	-	-	0	510 -
Platoon blocked, %	-	-	-	-	-
Mov Cap-1 Maneuver	-	-	-	-	200 541
Mov Cap-2 Maneuver	-	-	-	-	200 -
Stage 1	-	-	-	-	584 -
Stage 2	-	-	-	-	510 -

Approach	EB	WB	SW
HCM Control Delay, s	0	0	31.9
HCM LOS			D

Minor Lane/Major Mvmt	EBT	WBTSWLn1
Capacity (veh/h)	-	- 281
HCM Lane V/C Ratio	-	- 0.541
HCM Control Delay (s)	-	- 31.9
HCM Lane LOS	-	- D
HCM 95th %tile Q(veh)	-	- 3

Intersection

Int Delay, s/veh 2.5

Movement	EBL	EBT	WBT	WBR	SWL	SWR
Lane Configurations		↑	↑		↑	↑
Traffic Vol, veh/h	0	412	460	0	54	43
Future Vol, veh/h	0	412	460	0	54	43
Conflicting Peds, #/hr	0	0	0	0	0	0
Sign Control	Free	Free	Free	Free	Stop	Stop
RT Channelized	-	None	-	None	-	None
Storage Length	-	-	-	-	0	-
Veh in Median Storage, #	-	0	0	-	0	-
Grade, %	-	0	0	-	0	-
Peak Hour Factor	92	92	87	87	75	75
Heavy Vehicles, %	0	2	0	2	6	0
Mvmt Flow	0	448	529	0	72	57

Major/Minor	Major1	Major2	Minor2		
Conflicting Flow All	-	0	-	0	977 529
Stage 1	-	-	-	-	529 -
Stage 2	-	-	-	-	448 -
Critical Hdwy	-	-	-	-	6.46 6.2
Critical Hdwy Stg 1	-	-	-	-	5.46 -
Critical Hdwy Stg 2	-	-	-	-	5.46 -
Follow-up Hdwy	-	-	-	-	3.554 3.3
Pot Cap-1 Maneuver	0	-	-	0	273 554
Stage 1	0	-	-	0	583 -
Stage 2	0	-	-	0	635 -
Platoon blocked, %	-	-	-	-	-
Mov Cap-1 Maneuver	-	-	-	-	273 554
Mov Cap-2 Maneuver	-	-	-	-	273 -
Stage 1	-	-	-	-	583 -
Stage 2	-	-	-	-	635 -

Approach	EB	WB	SW
HCM Control Delay, s	0	0	21
HCM LOS			C

Minor Lane/Major Mvmt	EBT	WBTSWLn1
Capacity (veh/h)	-	- 352
HCM Lane V/C Ratio	-	- 0.367
HCM Control Delay (s)	-	- 21
HCM Lane LOS	-	- C
HCM 95th %tile Q(veh)	-	- 1.6

School Drive/Salisbury Road at Washington Street

Intersection												
Int Delay, s/veh	1.5											
Movement	SEL	SET	SER	NWL	NWT	NWR	NEL	NET	NER	SWL	SWT	SWR
Lane Configurations	↕			↕			↕			↕		
Traffic Vol, veh/h	6	517	2	7	400	16	12	1	52	2	0	2
Future Vol, veh/h	6	517	2	7	400	16	12	1	52	2	0	2
Conflicting Peds, #/hr	0	0	0	0	0	0	0	0	0	0	0	0
Sign Control	Free	Free	Free	Free	Free	Free	Stop	Stop	Stop	Stop	Stop	Stop
RT Channelized	-	-	None	-	-	None	-	-	None	-	-	None
Storage Length	-	-	-	-	-	-	-	-	-	-	-	-
Veh in Median Storage, #	-	0	-	-	0	-	-	0	-	-	0	-
Grade, %	-	0	-	-	0	-	-	0	-	-	0	-
Peak Hour Factor	85	85	85	94	94	94	75	75	75	75	75	75
Heavy Vehicles, %	0	2	0	0	3	6	0	0	0	0	0	0
Mvmt Flow	7	608	2	7	426	17	16	1	69	3	0	3

Major/Minor	Major1			Major2			Minor1			Minor2		
Conflicting Flow All	443	0	0	610	0	0	1073	1080	609	1107	1073	435
Stage 1	-	-	-	-	-	-	623	623	-	449	449	-
Stage 2	-	-	-	-	-	-	450	457	-	658	624	-
Critical Hdwy	4.1	-	-	4.1	-	-	7.1	6.5	6.2	7.1	6.5	6.2
Critical Hdwy Stg 1	-	-	-	-	-	-	6.1	5.5	-	6.1	5.5	-
Critical Hdwy Stg 2	-	-	-	-	-	-	6.1	5.5	-	6.1	5.5	-
Follow-up Hdwy	2.2	-	-	2.2	-	-	3.5	4	3.3	3.5	4	3.3
Pot Cap-1 Maneuver	1128	-	-	979	-	-	200	220	499	189	222	625
Stage 1	-	-	-	-	-	-	477	481	-	593	576	-
Stage 2	-	-	-	-	-	-	592	571	-	457	481	-
Platoon blocked, %	-	-	-	-	-	-	-	-	-	-	-	-
Mov Cap-1 Maneuver	1128	-	-	979	-	-	196	216	499	160	218	625
Mov Cap-2 Maneuver	-	-	-	-	-	-	196	216	-	160	218	-
Stage 1	-	-	-	-	-	-	473	477	-	588	570	-
Stage 2	-	-	-	-	-	-	584	565	-	389	477	-

Approach	SE	NW	NE	SW
HCM Control Delay, s	0.1	0.1	17.2	19.4
HCM LOS			C	C

Minor Lane/Major Mvmt	NELn1	NWL	NWT	NWR	SEL	SET	SERSWLn1
Capacity (veh/h)	382	979	-	-	1128	-	255
HCM Lane V/C Ratio	0.227	0.008	-	-	0.006	-	0.021
HCM Control Delay (s)	17.2	8.7	0	-	8.2	0	19.4
HCM Lane LOS	C	A	A	-	A	A	C
HCM 95th %tile Q(veh)	0.9	0	-	-	0	-	0.1

Intersection												
Int Delay, s/veh	0.9											
Movement	SEL	SET	SER	NWL	NWT	NWR	NEL	NET	NER	SWL	SWT	SWR
Lane Configurations	↕			↕			↕			↕		
Traffic Vol, veh/h	1	418	3	14	388	6	4	1	19	8	1	4
Future Vol, veh/h	1	418	3	14	388	6	4	1	19	8	1	4
Conflicting Peds, #/hr	0	0	0	0	0	0	0	0	0	0	0	0
Sign Control	Free	Free	Free	Free	Free	Free	Stop	Stop	Stop	Stop	Stop	Stop
RT Channelized	-	-	None	-	-	None	-	-	None	-	-	None
Storage Length	-	-	-	-	-	-	-	-	-	-	-	-
Veh in Median Storage, #	-	0	-	-	0	-	-	0	-	-	0	-
Grade, %	-	0	-	-	0	-	-	0	-	-	0	-
Peak Hour Factor	94	94	94	94	94	94	75	75	75	75	75	75
Heavy Vehicles, %	0	2	0	0	2	6	0	2	0	0	0	0
Mvmt Flow	1	445	3	15	413	6	5	1	25	11	1	5

Major/Minor	Major1			Major2			Minor1			Minor2		
Conflicting Flow All	419	0	0	448	0	0	898	898	447	908	896	416
Stage 1	-	-	-	-	-	-	449	449	-	446	446	-
Stage 2	-	-	-	-	-	-	449	449	-	462	450	-
Critical Hdwy	4.1	-	-	4.1	-	-	7.1	6.52	6.2	7.1	6.5	6.2
Critical Hdwy Stg 1	-	-	-	-	-	-	6.1	5.52	-	6.1	5.5	-
Critical Hdwy Stg 2	-	-	-	-	-	-	6.1	5.52	-	6.1	5.5	-
Follow-up Hdwy	2.2	-	-	2.2	-	-	3.5	4.018	3.3	3.5	4	3.3
Pot Cap-1 Maneuver	1151	-	-	1123	-	-	262	279	616	258	282	641
Stage 1	-	-	-	-	-	-	593	572	-	595	577	-
Stage 2	-	-	-	-	-	-	593	572	-	584	575	-
Platoon blocked, %	-	-	-	-	-	-	-	-	-	-	-	-
Mov Cap-1 Maneuver	1151	-	-	1123	-	-	255	274	616	243	277	641
Mov Cap-2 Maneuver	-	-	-	-	-	-	255	274	-	243	277	-
Stage 1	-	-	-	-	-	-	592	571	-	594	567	-
Stage 2	-	-	-	-	-	-	577	562	-	558	574	-

Approach	SE	NW	NE	SW
HCM Control Delay, s	0	0.3	13.1	17.6
HCM LOS			B	C

Minor Lane/Major Mvmt	NELn1	NWL	NWT	NWR	SEL	SET	SERSWLn1
Capacity (veh/h)	478	1123	-	-	1151	-	304
HCM Lane V/C Ratio	0.067	0.013	-	-	0.001	-	0.057
HCM Control Delay (s)	13.1	8.2	0	-	8.1	0	17.6
HCM Lane LOS	B	A	A	-	A	A	C
HCM 95th %tile Q(veh)	0.2	0	-	-	0	-	0.2

Intersection

Int Delay, s/veh 1.6

Movement	SEL	SET	SER	NWL	NWT	NWR	NEL	NET	NER	SWL	SWT	SWR
Lane Configurations		↕			↕			↕			↕	
Traffic Vol, veh/h	6	559	2	8	432	16	13	1	56	2	0	2
Future Vol, veh/h	6	559	2	8	432	16	13	1	56	2	0	2
Conflicting Peds, #/hr	0	0	0	0	0	0	0	0	0	0	0	0
Sign Control	Free	Free	Free	Free	Free	Free	Stop	Stop	Stop	Stop	Stop	Stop
RT Channelized	-	-	None	-	-	None	-	-	None	-	-	None
Storage Length	-	-	-	-	-	-	-	-	-	-	-	-
Veh in Median Storage, #	-	0	-	-	0	-	-	0	-	-	0	-
Grade, %	-	0	-	-	0	-	-	0	-	-	0	-
Peak Hour Factor	85	85	85	94	94	94	75	75	75	75	75	75
Heavy Vehicles, %	0	2	0	0	3	6	0	0	0	0	0	0
Mvmt Flow	7	658	2	9	460	17	17	1	75	3	0	3

Major/Minor	Major1	Major2	Minor1	Minor2
Conflicting Flow All	477	0	0	660
Stage 1	-	-	-	-
Stage 2	-	-	-	-
Critical Hdwy	4.1	-	-	4.1
Critical Hdwy Stg 1	-	-	-	-
Critical Hdwy Stg 2	-	-	-	-
Follow-up Hdwy	2.2	-	-	2.2
Pot Cap-1 Maneuver	1096	-	-	938
Stage 1	-	-	-	-
Stage 2	-	-	-	-
Platoon blocked, %	-	-	-	-
Mov Cap-1 Maneuver	1096	-	-	938
Mov Cap-2 Maneuver	-	-	-	-
Stage 1	-	-	-	-
Stage 2	-	-	-	-

Approach	SE	NW	NE	SW
HCM Control Delay, s	0.1	0.2	19.1	21.8
HCM LOS			C	C

Minor Lane/Major Mvmt	NELn1	NWL	NWT	NWR	SEL	SET	SERSWLn1
Capacity (veh/h)	347	938	-	-	1096	-	220
HCM Lane V/C Ratio	0.269	0.009	-	-	0.006	-	0.024
HCM Control Delay (s)	19.1	8.9	0	-	8.3	0	21.8
HCM Lane LOS	C	A	A	-	A	A	C
HCM 95th %tile Q(veh)	1.1	0	-	-	0	-	0.1

Intersection

Int Delay, s/veh 0.9

Movement	SEL	SET	SER	NWL	NWT	NWR	NEL	NET	NER	SWL	SWT	SWR
Lane Configurations		↕			↕			↕			↕	
Traffic Vol, veh/h	1	454	3	15	428	6	4	1	20	8	1	4
Future Vol, veh/h	1	454	3	15	428	6	4	1	20	8	1	4
Conflicting Peds, #/hr	0	0	0	0	0	0	0	0	0	0	0	0
Sign Control	Free	Free	Free	Free	Free	Free	Stop	Stop	Stop	Stop	Stop	Stop
RT Channelized	-	-	None	-	-	None	-	-	None	-	-	None
Storage Length	-	-	-	-	-	-	-	-	-	-	-	-
Veh in Median Storage, #	-	0	-	-	0	-	-	0	-	-	0	-
Grade, %	-	0	-	-	0	-	-	0	-	-	0	-
Peak Hour Factor	94	94	94	94	94	94	75	75	75	75	75	75
Heavy Vehicles, %	0	2	0	0	2	6	0	2	0	0	0	0
Mvmt Flow	1	483	3	16	455	6	5	1	27	11	1	5

Major/Minor	Major1		Major2		Minor1		Minor2					
Conflicting Flow All	461	0	0	486	0	0	980	980	485	991	978	458
Stage 1	-	-	-	-	-	-	487	487	-	490	490	-
Stage 2	-	-	-	-	-	-	493	493	-	501	488	-
Critical Hdwy	4.1	-	-	4.1	-	-	7.1	6.52	6.2	7.1	6.5	6.2
Critical Hdwy Stg 1	-	-	-	-	-	-	6.1	5.52	-	6.1	5.5	-
Critical Hdwy Stg 2	-	-	-	-	-	-	6.1	5.52	-	6.1	5.5	-
Follow-up Hdwy	2.2	-	-	2.2	-	-	3.5	4.018	3.3	3.5	4	3.3
Pot Cap-1 Maneuver	1111	-	-	1087	-	-	231	250	586	227	252	607
Stage 1	-	-	-	-	-	-	566	550	-	564	552	-
Stage 2	-	-	-	-	-	-	562	547	-	556	553	-
Platoon blocked, %		-	-		-	-						
Mov Cap-1 Maneuver	1111	-	-	1087	-	-	224	245	586	212	247	607
Mov Cap-2 Maneuver	-	-	-	-	-	-	224	245	-	212	247	-
Stage 1	-	-	-	-	-	-	565	549	-	563	541	-
Stage 2	-	-	-	-	-	-	545	536	-	529	552	-

Approach	SE		NW		NE		SW
HCM Control Delay, s	0		0.3		13.7		19.3
HCM LOS					B		C

Minor Lane/Major Mvmt	NELn1	NWL	NWT	NWR	SEL	SET	SERSWLn1
Capacity (veh/h)	446	1087	-	-	1111	-	269
HCM Lane V/C Ratio	0.075	0.015	-	-	0.001	-	0.064
HCM Control Delay (s)	13.7	8.4	0	-	8.2	0	19.3
HCM Lane LOS	B	A	A	-	A	A	C
HCM 95th %tile Q(veh)	0.2	0	-	-	0	-	0.2

Intersection												
Int Delay, s/veh	1.5											
Movement	SEL	SET	SER	NWL	NWT	NWR	NEL	NET	NER	SWL	SWT	SWR
Lane Configurations		↕			↕			↕			↕	
Traffic Vol, veh/h	0	576	2	8	432	0	13	0	57	0	0	0
Future Vol, veh/h	0	576	2	8	432	0	13	0	57	0	0	0
Conflicting Peds, #/hr	0	0	0	0	0	0	0	0	0	0	0	0
Sign Control	Free	Free	Free	Free	Free	Free	Stop	Stop	Stop	Stop	Stop	Stop
RT Channelized	-	-	None	-	-	None	-	-	None	-	-	None
Storage Length	-	-	-	-	-	-	-	-	-	-	-	-
Veh in Median Storage, #	-	0	-	-	0	-	-	0	-	-	0	-
Grade, %	-	0	-	-	0	-	-	0	-	-	0	-
Peak Hour Factor	85	85	85	94	94	94	75	75	75	75	75	75
Heavy Vehicles, %	0	2	0	0	3	6	0	0	0	0	0	0
Mvmt Flow	0	678	2	9	460	0	17	0	76	0	0	0

Major/Minor	Major1		Major2		Minor1		Minor2					
Conflicting Flow All	460	0	0	680	0	0	1157	1157	679	1195	1158	460
Stage 1	-	-	-	-	-	-	679	679	-	478	478	-
Stage 2	-	-	-	-	-	-	478	478	-	717	680	-
Critical Hdwy	4.1	-	-	4.1	-	-	7.1	6.5	6.2	7.1	6.5	6.2
Critical Hdwy Stg 1	-	-	-	-	-	-	6.1	5.5	-	6.1	5.5	-
Critical Hdwy Stg 2	-	-	-	-	-	-	6.1	5.5	-	6.1	5.5	-
Follow-up Hdwy	2.2	-	-	2.2	-	-	3.5	4	3.3	3.5	4	3.3
Pot Cap-1 Maneuver	1112	-	-	922	-	-	175	198	455	165	198	605
Stage 1	-	-	-	-	-	-	445	454	-	572	559	-
Stage 2	-	-	-	-	-	-	572	559	-	424	454	-
Platoon blocked, %		-	-	-	-	-						
Mov Cap-1 Maneuver	1112	-	-	922	-	-	173	195	455	136	195	605
Mov Cap-2 Maneuver	-	-	-	-	-	-	173	195	-	136	195	-
Stage 1	-	-	-	-	-	-	445	454	-	572	552	-
Stage 2	-	-	-	-	-	-	565	552	-	353	454	-

Approach	SE	NW	NE	SW
HCM Control Delay, s	0	0.2	19	0
HCM LOS			C	A

Minor Lane/Major Mvmt	NELn1	NWL	NWT	NWR	SEL	SET	SERSWLn1
Capacity (veh/h)	349	922	-	-	1112	-	-
HCM Lane V/C Ratio	0.267	0.009	-	-	-	-	-
HCM Control Delay (s)	19	8.9	0	-	0	-	0
HCM Lane LOS	C	A	A	-	A	-	A
HCM 95th %tile Q(veh)	1.1	0	-	-	0	-	-

Intersection												
Int Delay, s/veh	0.6											
Movement	SEL	SET	SER	NWL	NWT	NWR	NEL	NET	NER	SWL	SWT	SWR
Lane Configurations	↕			↕			↕			↕		
Traffic Vol, veh/h	0	454	3	15	457	0	4	0	21	0	0	0
Future Vol, veh/h	0	454	3	15	457	0	4	0	21	0	0	0
Conflicting Peds, #/hr	0	0	0	0	0	0	0	0	0	0	0	0
Sign Control	Free	Free	Free	Free	Free	Free	Stop	Stop	Stop	Stop	Stop	Stop
RT Channelized	-	-	None	-	-	None	-	-	None	-	-	None
Storage Length	-	-	-	-	-	-	-	-	-	-	-	-
Veh in Median Storage, #	-	0	-	-	0	-	-	0	-	-	0	-
Grade, %	-	0	-	-	0	-	-	0	-	-	0	-
Peak Hour Factor	94	94	94	94	94	94	75	75	75	75	75	75
Heavy Vehicles, %	0	2	0	0	2	6	0	2	0	0	0	0
Mvmt Flow	0	483	3	16	486	0	5	0	28	0	0	0

Major/Minor	Major1			Major2			Minor1			Minor2		
Conflicting Flow All	486	0	0	486	0	0	1003	1003	485	1017	1004	486
Stage 1	-	-	-	-	-	-	485	485	-	518	518	-
Stage 2	-	-	-	-	-	-	518	518	-	499	486	-
Critical Hdwy	4.1	-	-	4.1	-	-	7.1	6.52	6.2	7.1	6.5	6.2
Critical Hdwy Stg 1	-	-	-	-	-	-	6.1	5.52	-	6.1	5.5	-
Critical Hdwy Stg 2	-	-	-	-	-	-	6.1	5.52	-	6.1	5.5	-
Follow-up Hdwy	2.2	-	-	2.2	-	-	3.5	4.018	3.3	3.5	4	3.3
Pot Cap-1 Maneuver	1087	-	-	1087	-	-	223	242	586	218	244	585
Stage 1	-	-	-	-	-	-	567	552	-	544	536	-
Stage 2	-	-	-	-	-	-	544	533	-	557	554	-
Platoon blocked, %	-	-	-	-	-	-	-	-	-	-	-	-
Mov Cap-1 Maneuver	1087	-	-	1087	-	-	220	237	586	204	239	585
Mov Cap-2 Maneuver	-	-	-	-	-	-	220	237	-	204	239	-
Stage 1	-	-	-	-	-	-	567	552	-	544	525	-
Stage 2	-	-	-	-	-	-	533	522	-	530	554	-

Approach	SE	NW	NE	SW
HCM Control Delay, s	0	0.3	13.4	0
HCM LOS			B	A

Minor Lane/Major Mvmt	NELn1	NWL	NWT	NWR	SEL	SET	SERSWLn1
Capacity (veh/h)	463	1087	-	-	1087	-	-
HCM Lane V/C Ratio	0.072	0.015	-	-	-	-	-
HCM Control Delay (s)	13.4	8.4	0	-	0	-	0
HCM Lane LOS	B	A	A	-	A	-	A
HCM 95th %tile Q(veh)	0.2	0	-	-	0	-	-

Washington Street at School Driveway

Intersection						
Int Delay, s/veh	0.4					
Movement	SEL	SET	NWT	NWR	SWL	SWR
Lane Configurations		↕	↕		↕	↕
Traffic Vol, veh/h	17	616	465	33	8	7
Future Vol, veh/h	17	616	465	33	8	7
Conflicting Peds, #/hr	0	0	0	0	0	0
Sign Control	Free	Free	Free	Free	Stop	Stop
RT Channelized	-	None	-	None	-	None
Storage Length	-	-	-	-	0	-
Veh in Median Storage, #	-	0	0	-	0	-
Grade, %	-	0	0	-	0	-
Peak Hour Factor	92	92	92	92	92	92
Heavy Vehicles, %	2	2	2	2	2	2
Mvmt Flow	18	670	505	36	9	8

Major/Minor	Major1	Major2	Minor2
Conflicting Flow All	541	0	0 1229 523
Stage 1	-	-	- 523 -
Stage 2	-	-	- 706 -
Critical Hdwy	4.12	-	- 6.42 6.22
Critical Hdwy Stg 1	-	-	- 5.42 -
Critical Hdwy Stg 2	-	-	- 5.42 -
Follow-up Hdwy	2.218	-	- 3.518 3.318
Pot Cap-1 Maneuver	1028	-	- 196 554
Stage 1	-	-	- 595 -
Stage 2	-	-	- 489 -
Platoon blocked, %	-	-	-
Mov Cap-1 Maneuver	1028	-	- 191 554
Mov Cap-2 Maneuver	-	-	- 191 -
Stage 1	-	-	- 578 -
Stage 2	-	-	- 489 -

Approach	SE	NW	SW
HCM Control Delay, s	0.2	0	18.9
HCM LOS			C

Minor Lane/Major Mvmt	NWT	NWR	SEL	SETSWLn1
Capacity (veh/h)	-	-	1028	- 275
HCM Lane V/C Ratio	-	-	0.018	- 0.059
HCM Control Delay (s)	-	-	8.6	0 18.9
HCM Lane LOS	-	-	A	A C
HCM 95th %tile Q(veh)	-	-	0.1	- 0.2

Intersection

Int Delay, s/veh 0.7

Movement	SEL	SET	NWT	NWR	SWL	SWR
Lane Configurations		↕	↔		↕	
Traffic Vol, veh/h	7	468	458	10	23	15
Future Vol, veh/h	7	468	458	10	23	15
Conflicting Peds, #/hr	0	0	0	0	0	0
Sign Control	Free	Free	Free	Free	Stop	Stop
RT Channelized	-	None	-	None	-	None
Storage Length	-	-	-	-	0	-
Veh in Median Storage, #	-	0	0	-	0	-
Grade, %	-	0	0	-	0	-
Peak Hour Factor	92	92	92	92	92	92
Heavy Vehicles, %	2	2	2	2	2	2
Mvmt Flow	8	509	498	11	25	16

Major/Minor

	Major1	Major2	Minor2		
Conflicting Flow All	509	0	0	1029	504
Stage 1	-	-	-	504	-
Stage 2	-	-	-	525	-
Critical Hdwy	4.12	-	-	6.42	6.22
Critical Hdwy Stg 1	-	-	-	5.42	-
Critical Hdwy Stg 2	-	-	-	5.42	-
Follow-up Hdwy	2.218	-	-	3.518	3.318
Pot Cap-1 Maneuver	1056	-	-	259	568
Stage 1	-	-	-	607	-
Stage 2	-	-	-	593	-
Platoon blocked, %	-	-	-	-	-
Mov Cap-1 Maneuver	1056	-	-	256	568
Mov Cap-2 Maneuver	-	-	-	256	-
Stage 1	-	-	-	600	-
Stage 2	-	-	-	593	-

Approach

	SE	NW	SW
HCM Control Delay, s	0.1	0	17.6
HCM LOS			C

Minor Lane/Major Mvmt

	NWT	NWR	SEL	SETSWLn1
Capacity (veh/h)	-	-	1056	- 327
HCM Lane V/C Ratio	-	-	0.007	- 0.126
HCM Control Delay (s)	-	-	8.4	0 17.6
HCM Lane LOS	-	-	A	A C
HCM 95th %tile Q(veh)	-	-	0	- 0.4

3.2 GeoTech



**PRELIMINARY FOUNDATION
ENGINEERING REPORT**

MICHAEL DRISCOLL SCHOOL

BROOKLINE, MASSACHUSETTS

NOVEMBER 27, 2018

Prepared For:

Jonathan Levi Architects
266 Beacon Street
Boston, MA 02116

2269 Massachusetts Avenue
Cambridge, MA 02140
www.mcphailgeo.com
(617) 868-1420

PROJECT NO. 6693.2.00



November 27, 2018

Jonathan Levi Architects
266 Beacon Street
Boston, MA 02116

Attention: Ms. Carol Harris

Reference: Michael Driscoll School; Brookline, Massachusetts
Preliminary Foundation Engineering Report

Ladies and Gentlemen:

This report documents the results of our subsurface exploration program and preliminary foundation design study for the proposed redevelopment of the Michael Driscoll School (MDS) located in Brookline, Massachusetts.

This report was prepared in accordance with our proposal dated October 29, 2018, and the subsequent authorization of Jonathan Levi Architects (JLA). These services are subject to the limitations contained in **Appendix A**.

Purpose and Scope

The purpose of our preliminary foundation design study was to obtain initial subsurface information across the proposed building site and to identify preliminary foundation design considerations associated with the proposed building.

Available Information

Information provided to McPhail Associates, LLC (McPhail) by JLA included the following:

- A 30-scale drawing entitled "Existing Conditions Plan of Land in Brookline, MA" dated November 6, 2018 prepared by Hancock Associates, Inc.;
- An undated plan entitled "Concept Design Thumbnail Site Plan" prepared JLA; and
- A set of drawing entitled "Alternations to Michael Driscoll School for the Town of Brookline, Massachusetts" dated December 12, 1928 and prepared by Little and Russel Architects.

In addition, for this report McPhail utilized Sanborn Maps dated 1898, 1925, 1957, 1965 and 1969 obtained from Environmental Data Resources (EDR) website and a map entitled "Town of Brookline - Atlas 1876" obtained from Brookline Historical Society - Maps and Atlases website. These maps are contained in **Appendix B**.



Existing Site Conditions

The existing Michael Driscoll School fronts onto Westbourne Terrace to the north, and is bounded by Bartlett Street to the west. Bartlett Crescent parallels the school to the southwest. Currently, an existing 2 to 3-story brick school building occupies the northern portion of the site, a playground, an athletic field and tennis courts are present at the southern and eastern ends of the school property. The existing ground surface across the project site generally slopes from north to south ranging from approximately Elevation +125 along Westbourne Street to about Elevation +103 along Washington Street.

Based on our review of historic Town of Brookline maps, the site formerly contained a drainage feature which ran through the existing school property from the northwest to the southeast roughly parallel to Washington Street and extending to Beacon Street. In addition, based on our review of historic United States Geological Survey (USGS) maps, the northern portion of the site is located along the edge of Corey's Hill. Based on the information obtained from Sanborn maps, it is understood that the original school building was constructed in the early 1900's and that three (3) building additions were constructed to the existing school building to the northwest in 1928, and to the southeast in 1957 and in the 1960s.

Based on the review of available drawings, it is understood that the northwestern portion of the existing building was benched into the existing slope along the Westbourne Terrace, while other building additions are level with the existing ground surface that surrounds the existing building. Also, it is understood that except within the boiler area, the school building does not contain below grade space. Generally, the first-floor slab of the existing building ranges from Elevation +108.5 to Elevation +113.1. Furthermore, the existing drawings indicate that the existing school addition that was built in 1928 building is supported on a conventional footing foundation system in conjunction with a soil-supported slab-on-grade. Since the northern portion of the site is located along Corey's Hill, it is anticipated that the school building with its additions is supported on conventional footing foundation system.

Elevations cited herein are in feet and are referenced to Town of Brookline Datum.

Proposed Construction

Based on the information provided to us, it is understood that the proposed project is in the planning phase, and that the proposed construction is anticipated to be located within the southern portion of the parcel as a new building or potential new additions to the existing school building. At this phase of the project, it is unknown if the proposed structure will contain below grade space. Based on the information provided to us, the proposed structure will generally be located within the existing playground, athletic field or tennis courts.



Subsurface Explorations

A subsurface exploration program consisting of five (5) borings was conducted at the site on November 9, 2018 by Carr-Dee Corp. under contract to McPhail. The borings were performed utilizing truck-mounted drilling equipment. Boring logs prepared by McPhail are contained in **Appendix C**. Approximate plan locations of the borings are as indicated on the enclosed Subsurface Exploration Plan, **Figure 2**.

The borings were performed utilizing NW casing using a truck-mounted drill rig. Standard 2-inch O.D. split-spoon samples and standard penetration tests (SPT) were generally obtained at approximate 5-foot intervals of depth, in general accordance with the standard procedures described in ASTM D1586.

Borings B-1 through B-5 were terminated within a glacial till or glacial outwash deposit at depths ranging from 22 to 32 feet below the existing ground surface. A groundwater observation well was installed within completed borehole B-2 (OW).

The borings were observed by representatives of McPhail who performed field layout, prepared field logs, obtained and visually classified soil samples, monitored groundwater conditions in the open boreholes and observation well, and determined the required boring depths based upon the actual subsurface conditions encountered.

Field locations of the borings were determined by taping from existing site features indicated on the existing conditions plan provided to us. The existing ground surface elevation at each boring location was determined by a level survey performed by our field staff utilizing vertical control information indicated on the plan.

Laboratory Testing

At the completion of the subsurface exploration program, soil samples were returned to our laboratory for more detailed classification, analysis, and testing. The laboratory testing consisted of sieve analyses to determine the grain size distribution and confirm the visual classifications of the fill material, subsoil, glacial outwash and glacial till deposits. Laboratory test procedures were in general accordance with applicable ASTM Standards. Results of the gradation testing appear on **Figure 3, Figure 4, Figure 5 and Figure 6** following the text of this report.

Subsurface Conditions

A detailed description of the subsurface conditions encountered within the borings are documented on the boring logs contained in **Appendix C**. In addition, a summary of the boring explorations is contained in the enclosed **Table 1**. Based on the results of these explorations, the following is a description of the generalized subsurface conditions encountered across the site from ground surface downward.



The surface treatments encountered at boring locations consisted of a 3-inch thickness of asphalt or a 6-inch thickness of topsoil. Below the surface treatment, a fill material of about 9.5 to 18.2 feet in thickness was encountered and observed to generally range from a loose to compact, light to dark brown sand and gravel with some silty and gravelly sand with trace brick and asphalt. Grain size distributions of representative samples of the fill material are presented on **Figure 3**.

A 2-foot thick layer of subsoil was encountered below the fill deposit within boring B-4. The subsoil was generally observed to consist of a loose, orange to brown sandy silt with trace gravel. Grain size distribution of a sample of the subsoil is indicated on **Figure 4**.

Underlying the fill deposit, two (2) borings, B-2 (OW) and B-5, performed within the central portion of the site, encountered a 2 to 3.5-foot thick organic deposit, which consist of a stiff, brown to black, organic silt with some sand and peat fibers.

The presence of the fill and organic soils encountered in the borings is anticipated to be associated with the former drainage feature that was located at the site as indicated in the "Existing Site Conditions" portion of the report.

A natural glacial outwash deposit was encountered in boring B-2 (OW) underlying the fill and organic silt deposits. The natural glacial outwash deposit was encountered within the boring at a depth of 22 feet below ground surface corresponding to Elevation +82.2. The glacial outwash deposit was generally observed to consist of a compact to dense, gray to brown, silty sand some gravel. Grain size distribution of a sample of the glacial outwash deposit is indicated on **Figure 5**.

Below the fill, subsoil, and/or organic deposits, a natural glacial till deposit was encountered at depths ranging from 10 to 22 feet below ground surface corresponding to Elevation +97.0 to Elevation +84.7. The glacial till was observed to vary from a compact to very dense, orange/brown to gray/brown, sand and gravel with some silt to a sandy gravel with some silt. Grain size distributions of samples of the glacial till deposit are shown on **Figure 6**.

Groundwater was observed within the completed boreholes at approximate depths of 9 to 17 feet below ground surface, corresponding to about Elevation +98.2 to Elevation +87.0, respectively. Groundwater levels recorded in observation well B-2 (OW) range from depths of 9 to 10.9 feet below ground surface corresponding to Elevation +95.2 to Elevation +93.3. A groundwater monitoring report is contained in **Appendix D**. It is anticipated that the groundwater level at the site may vary due to factors such as normal seasonal changes, runoff particularly during or following periods of heavy precipitation, and alterations of existing drainage patterns.



Preliminary Foundation Design Recommendations

It is understood that the specific location and scope of the proposed construction is undetermined based on the current phase of the project. In consideration of the results of the preliminary subsurface explorations, a significant thickness (up to 22 feet) of soil unsuitable for foundation support is present across the site which will likely result in premium foundation costs. However, given the site topography and the subsurface conditions encountered in boring B-3, it is anticipated that the natural inorganic soil deposits will likely be encountered at shallower depths towards the Westbourne Terrace side of the site. Therefore, to reduce premium foundation costs, it is recommended that the proposed construction be located towards the northern portion of the site and include a basement level. This approach is anticipated to reduce the amount of unsuitable soil which may be encountered below the foundation level. Alternatively, foundation support of the proposed construction should be addressed as indicated below.

Due to the very loose relative density of the surficial fill and the organic deposit, it is anticipated that support of the proposed building will require the building loads to be transferred to the surface of the underlying glacial outwash and glacial till deposits. Therefore, based on the anticipated structural loads from the proposed structure and the subsurface conditions encountered at the site, for preliminary design purposes it is recommended that foundation support of the proposed structure be provided by conventional spread footing foundation and a soil supported slab-on-grade. It is recommended that the proposed spread footings and conventional slab-on-grade of the proposed building footprint be improved by Aggregate Pier (AP) installed through the existing fill and organic silt deposits. Based on the results of the preliminary explorations, the APs would extend to the top of the glacial outwash/till deposit and range up to about 22 feet in length.

It is recommended that the footings be proportioned utilizing a maximum allowable design bearing pressure of two (2) tons per square-foot (tsf). Recommended minimum footing widths for continuous and isolated spread footings are 24 and 30 inches, respectively.

Ground Improvement

In general, an AP cavity is created by either augering open-hole or driving an approximately 12 to 16-inch closed-end diameter casing to the surface of the glacial outwash/till deposit. Aggregate is then introduced either through a top-feed or bottom-feed system and the subsequent dynamic compaction of aggregate layers introduced into the cavity. The use of a closed-ended temporary casing with bottom-feed capability eliminates spoils as all penetrated soils are displaced laterally. After creating the AP cavity to the design depth, aggregate is placed inside the void. The aggregate is compacted into layers of about 1-foot in thickness and the process is repeated to the top of the cavity, forming the AP. The compaction densifies the aggregate and increases the lateral stress in the soil matrix beneath the proposed buildings.



Additionally, the aggregate may be grouted to increase the stiffness of the AP in very loose granular deposits or in organic materials. Potential for larger settlements is reduced by improving the unsuitable soils to a stiffer composite soil matrix with the installation of the AP.

Since ground improvement techniques are provided by a design-build consultant, detailed design calculations should be submitted to the Architect for review prior to the beginning of construction. A detailed explanation of the design parameters for capacity and settlement calculations should be included in the design submittal. The design submittal should also include a testing program to demonstrate the design capacity of the aggregate pier elements is being achieved. All calculations and drawings should be prepared and sealed by a Professional Engineer licensed in the Commonwealth of Massachusetts and retained by the Contractor who is to perform the work.

The following general criteria should be utilized in the design of aggregate piers:

1. Aggregate piers should extend at least to the surface of the glacial outwash/till deposit;
2. The maximum allowable bearing pressure supported on a reinforced ground surface which extends to the glacial outwash/till deposit should be equal to or less than 2 tsf;
3. Estimated long-term settlement for footings should be less than 1-inch;
4. Estimated long-term differential settlement of adjacent footings should be less than 1/2-inch; and
5. A modulus load test should be performed on at least one aggregate pier to 150 percent of the maximum design stress.

To control potential cosmetic cracking of the lowest-level slab within areas where the fill and organic silt deposits remain below the slab-on-grade, APs can be installed in a grid pattern for support of the slab. Typically, the APs are installed on an approximately 10-foot square grid which would be designed by the AP Contractor.

Additional subsurface explorations will be necessary to further delineate the areas of the proposed building.

General Foundation Recommendations

The lowest-level slab within the conventional footing foundation portion of the building should consist of a conventional slab-on-grade.

Underslab and perimeter drainage should be provided where the lowest-level slab is greater than 12 inches below the finished exterior grade. Therefore, the proposed grading plan should be provided to McPhail for review to determine if foundation and underslab drainage is required. Recommendations for foundation drainage, if required, would be contained in the Final Foundation Engineering Report.



Perimeter foundations and interior foundations located adjacent to unheated areas should be provided with a minimum 4-foot thickness of soil cover as frost protection. Interior footings below heated areas should be located such that the top of the foundation concrete is at least 6 inches below the underside of the lowest level slab. All foundations should be located such that they bear below a theoretical line drawn upward and outward at 2 to 1 (horizontal to vertical) from the bottom exterior edge of all existing adjacent footings, structures and utilities

All localized depressions in the lowest level slab (such as elevator pits, etc.) should be provided with properly tied continuous waterstops in all construction joints and cementitious waterproofing to protect against groundwater intrusion. Furthermore, the perimeter below-grade foundation walls should receive a trowelled-on bitumastic damproofing.

Below-grade foundation walls receiving lateral support at the top and bottom (i.e. restrained walls) should be designed for a lateral earth pressure corresponding to an equivalent fluid density of 60 pounds per cubic-foot. Similarly, drained cantilevered retaining walls, (i.e. receiving no lateral support at the top) should be designed for a lateral earth pressure corresponding to an equivalent fluid density of 40 pounds per cubic-foot. To these values must be added the pressures attributable to earthquake forces per Section 1610.2 of the Code.

Lateral forces can be considered to be transmitted from the structure to the soil by passive pressure against the foundation walls utilizing an equivalent fluid density of 120 pounds per cubic-foot providing that the walls are designed to resist these pressures. Lateral force can also be considered to be transmitted from the structure to the soil by friction on the base of footings using a coefficient of 0.35, to which a safety factor of 1.5 should be applied.

Seismic Design Considerations

For the purposes of determining parameters for structural seismic design, this site is considered to be a Site Class D as defined in Chapter 20 of American Society of Civil Engineers (ASCE) Standard 7-10 "Minimum Design Loads for Buildings and Other Structures". Further, the bearing stratum on the proposed site is not considered to be subject to liquefaction during an earthquake based on the criterion of Section 1806.4 of the Code.

Preliminary Foundation Construction Considerations

The primary foundation construction considerations that are anticipated to have an impact on the design of the structure include removal of potential obstructions to AP installation, impact AP installation on surrounding structures, the preparation of the foundation bearing surfaces, construction dewatering, and off-site disposal of excess excavated material. Additional foundation construction considerations, such as preparation of foundation bearing



surfaces, construction dewatering, and off-site disposal of excess excavated material, will be discussed in the final foundation engineering report.

It is recommended to remove potential obstructions located within the fill deposit at the proposed APs locations prior to their installation.

The installation of the aggregate piers will likely result in some ground vibrations and noise which may be disruptive to the building occupants and could potentially cause cosmetic damage to existing structures. Therefore, it is recommended that ground vibration monitoring be performed with the use of seismographs during the installation of the aggregate piers.

To minimize disturbance of the AP-improved soil bearing surfaces, it is recommended that the final excavation to expose the surface of the bearing stratum at footing locations be performed utilizing an excavator that has a smooth-edged "toothless" bucket. Further, it is recommended that bearing surfaces be immediately covered with a 3-inch thickness of 3/4-inch crushed stone to minimize disturbance of the subgrade during subsequent forming operations.

It is anticipated that portions of the excavated fill material may be re-used on-site as structural fill for support of footings and the slab-on-grade and ordinary fill outside of the proposed building footprint provided it is maintained in a dry condition and can be properly compacted. Stockpiled excavated material designated for reuse should be covered at all times with 6-mil polyethylene for protection from precipitation and also as a dust mitigation measure. If, due to any of the above conditions the excavated material becomes unsuitable for reuse as structural fill, an off-site gravel fill should be used.

Final Comments

Based on our current understanding of the project scope, it is recommended that McPhail Associates, LLC be retained to prepare a final foundation engineering report once the details of the proposed school are finalized. The final report would provide final foundation recommendations based on the specific project design requirements. Additional subsurface explorations are recommended to further delineate the subsurface conditions across the proposed building footprint and possibly to confirm and document the geometry and composition of the existing foundations, if required.

It is also recommended that McPhail Associates, LLC be retained to provide design assistance to the design team during the final design phase of this project. The purpose of this involvement would be to review the structural foundation drawings and foundation notes for conformance with the recommendations herein, and to generate or review the earthwork specification section for inclusion into the Contract Documents for construction.



JLA
November 27, 2018
Page 9

We trust that the above is sufficient for your present requirements. Should you have any questions concerning the recommendations presented herein, please do not hesitate to call us.

Very truly yours,

McPHAIL ASSOCIATES, LLC

A handwritten signature in blue ink, reading "Fatima Babic-Konjic". The signature is written in a cursive style with a large initial 'F'.

Fatima Babic-Konjic, P.E.

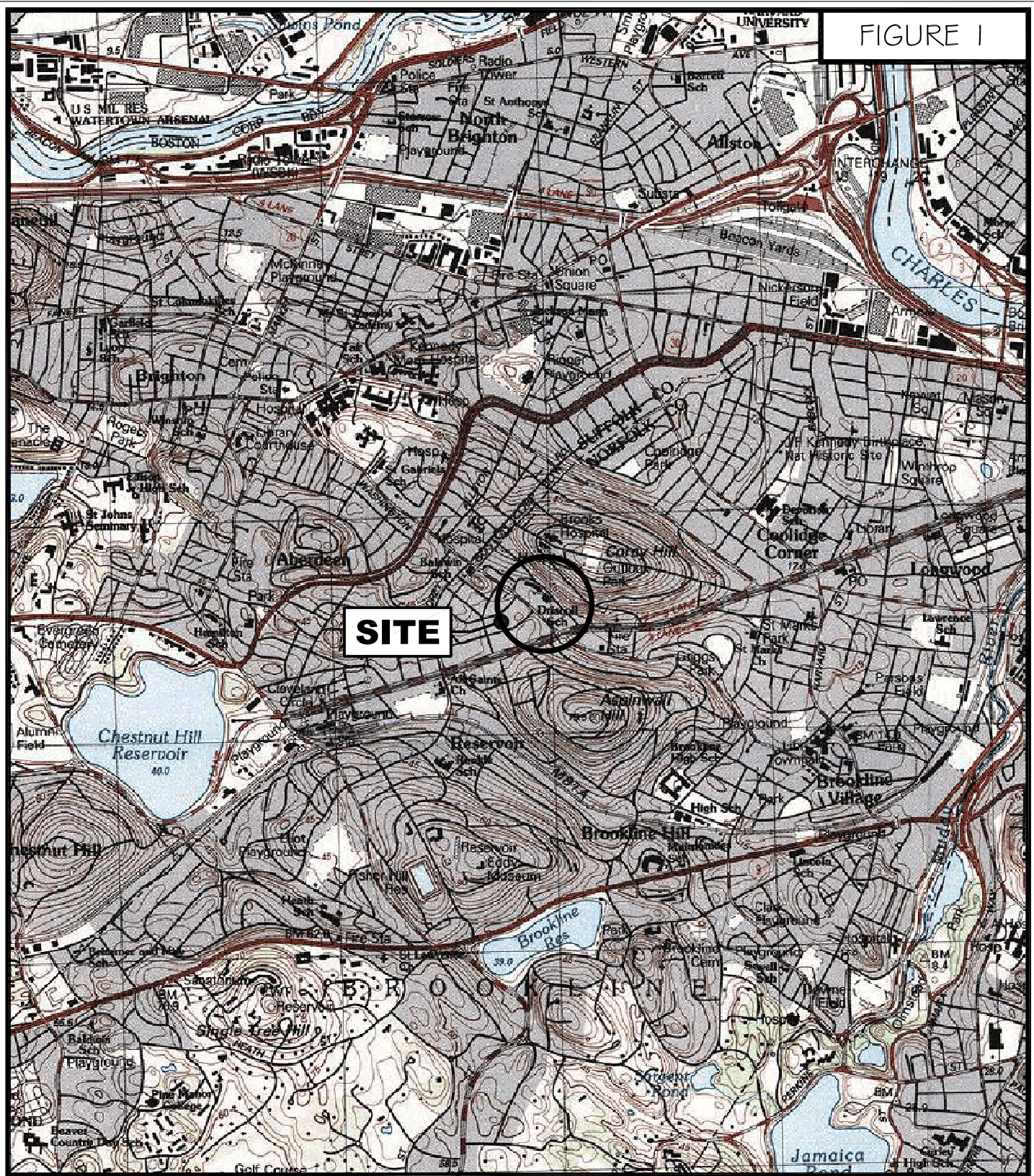
A handwritten signature in blue ink, reading "Chris M. Erikson". The signature is written in a cursive style with a large initial 'C'.

Chris M. Erikson, P.E.

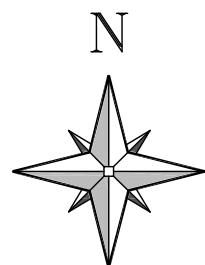
N:\Working Documents\Reports\6693_PFER_112718.docx

FBK/cme

FIGURE I



Geotechnical and
Geoenvironmental Engineers
2269 Massachusetts Avenue
Cambridge, MA 02140
617/868-1420
617/868-1423 (Fax)
www.mcphailgeo.com



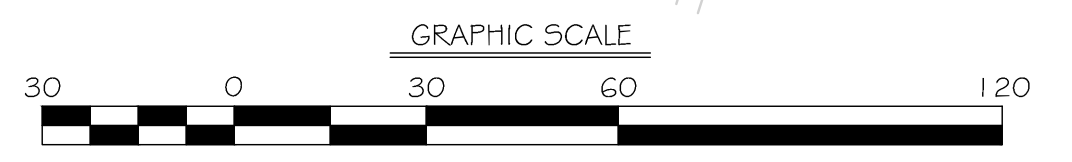
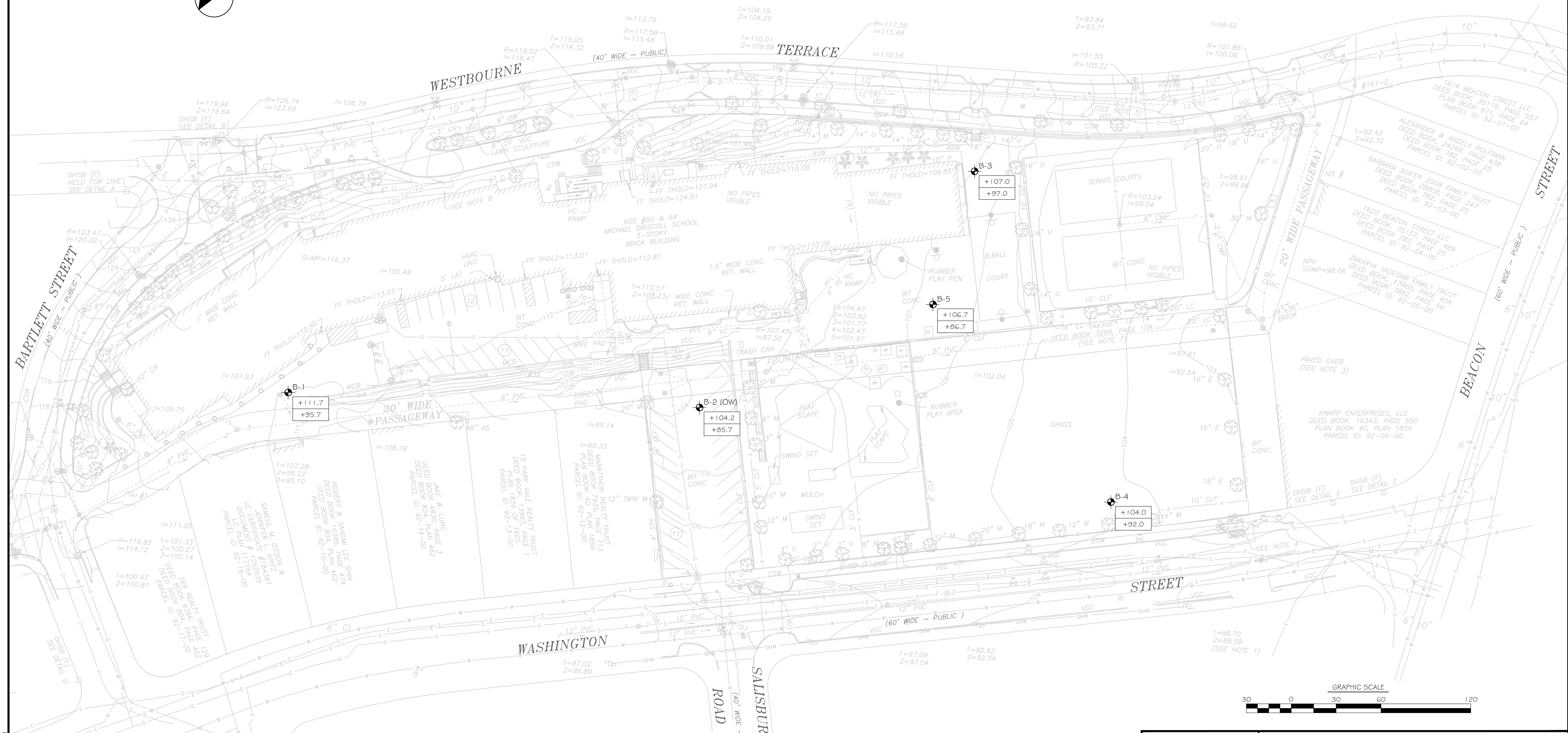
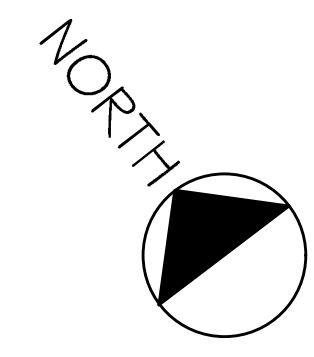
SCALE 1:25,000

PROJECT LOCATION PLAN

DRISCOLL SCHOOL

BROOKLINE

MASSACHUSETTS



- LEGEND**
- — APPROXIMATE LOCATION OF BOREHOLE PERFORMED BY CARR-DEE CORP. ON NOVEMBER 9, 2018 FOR McPHAIL ASSOCIATES, LLC
 - (OW) — INDICATES OBSERVATION WELL INSTALLED WITHIN COMPLETED BOREHOLE
 - +104.0 — ELEVATION OF EXISTING GROUND SURFACE
 - +92.0 — ELEVATION OF NATURAL BEARING SURFACE (GLACIAL OUTWASH OR GLACIAL TILL)

REFERENCE: THIS PLAN WAS PREPARED FROM A 30-SCALE DRAWING ENTITLED "EXISTING CONDITIONS PLAN OF LAND" UNDATED, PREPARED BY HANCOCK ASSOCIATES

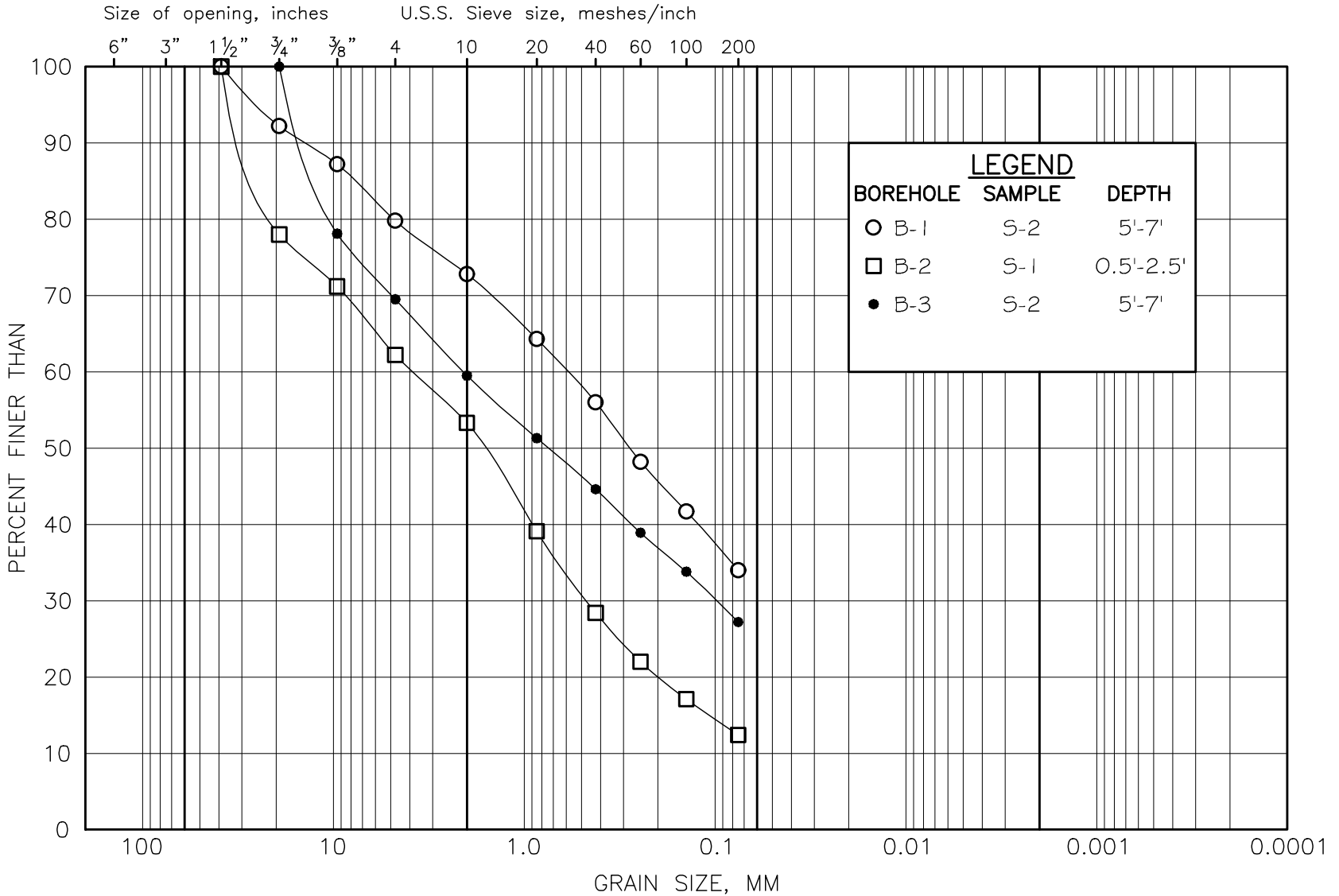
Geotechnical and Geoenvironmental Engineers
 2269 Massachusetts Avenue
 Cambridge, MA 02140
 617/868-1420
 617/868-1423 (Fax)
 www.mcphailgeo.com

DRISCOLL SCHOOL			
BROOKLINE		MASSACHUSETTS	
SUBSURFACE EXPLORATION PLAN			
FOR			
JONATHAN LEVI ARCHITECTS			
BY			
McPHAIL ASSOCIATES, LLC			
Date: NOVEMBER 2018	Dwn: I.J.M.	Chkd: F.B.K.	Scale: 1" = 30'
Project No: 6693			FIGURE 2

FILE NAME: N:\McPhail\09596\9596\9596\F02a.dwg

McPHAIL ASSOCIATES, LLC

M.I.T. GRAIN SIZE SCALE



LEGEND		
BOREHOLE	SAMPLE	DEPTH
○	B-1	S-2 5'-7'
□	B-2	S-1 0.5'-2.5'
●	B-3	S-2 5'-7'

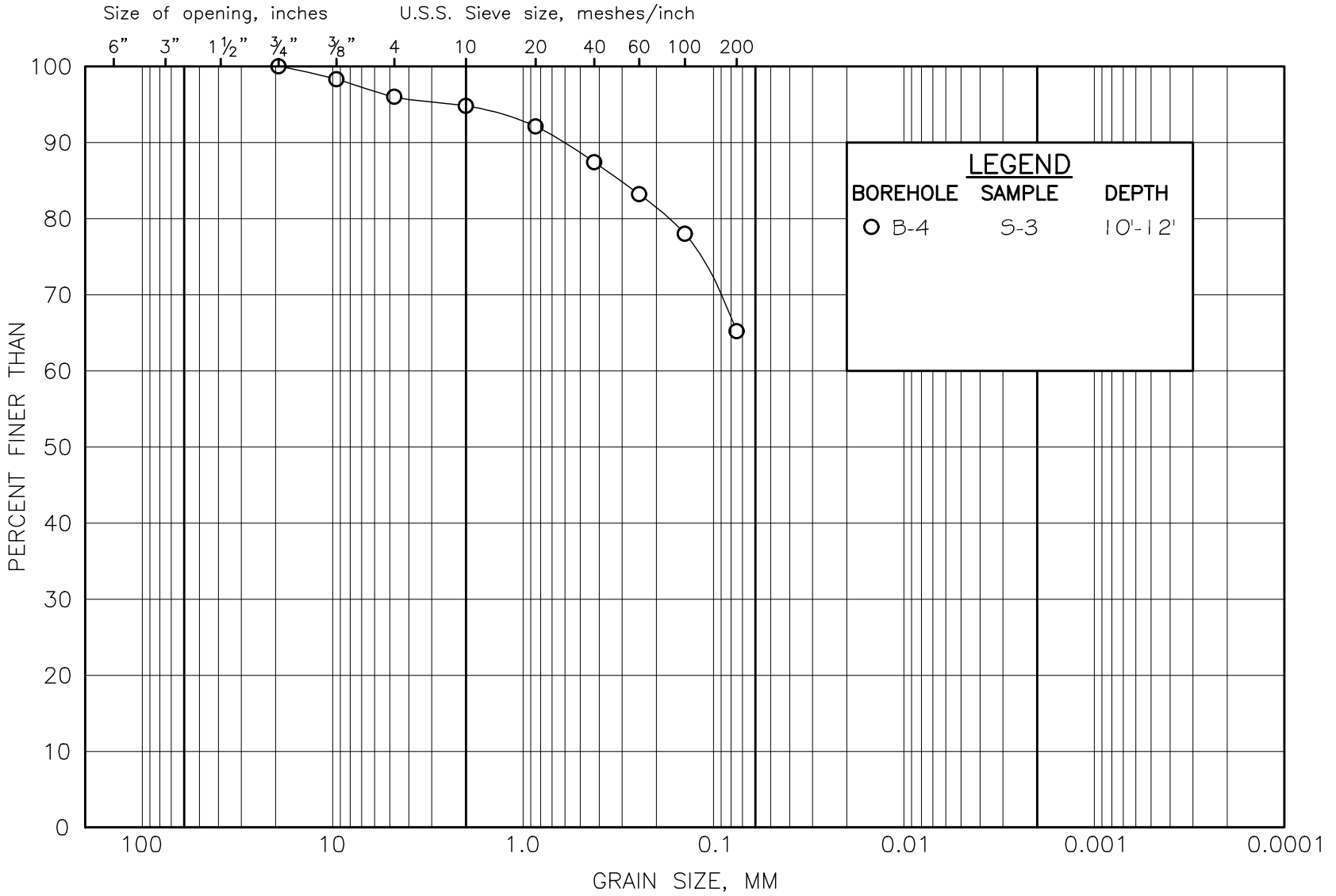
COBBLE SIZE	COARSE	MEDIUM	FINE	COARSE	MEDIUM	FINE	SILT SIZE	CLAY SIZE
	GRAVEL SIZE			SAND SIZE				

GRAIN SIZE DISTRIBUTION
FILL

FIGURE 3

McPHAIL ASSOCIATES, LLC

M.I.T. GRAIN SIZE SCALE



LEGEND

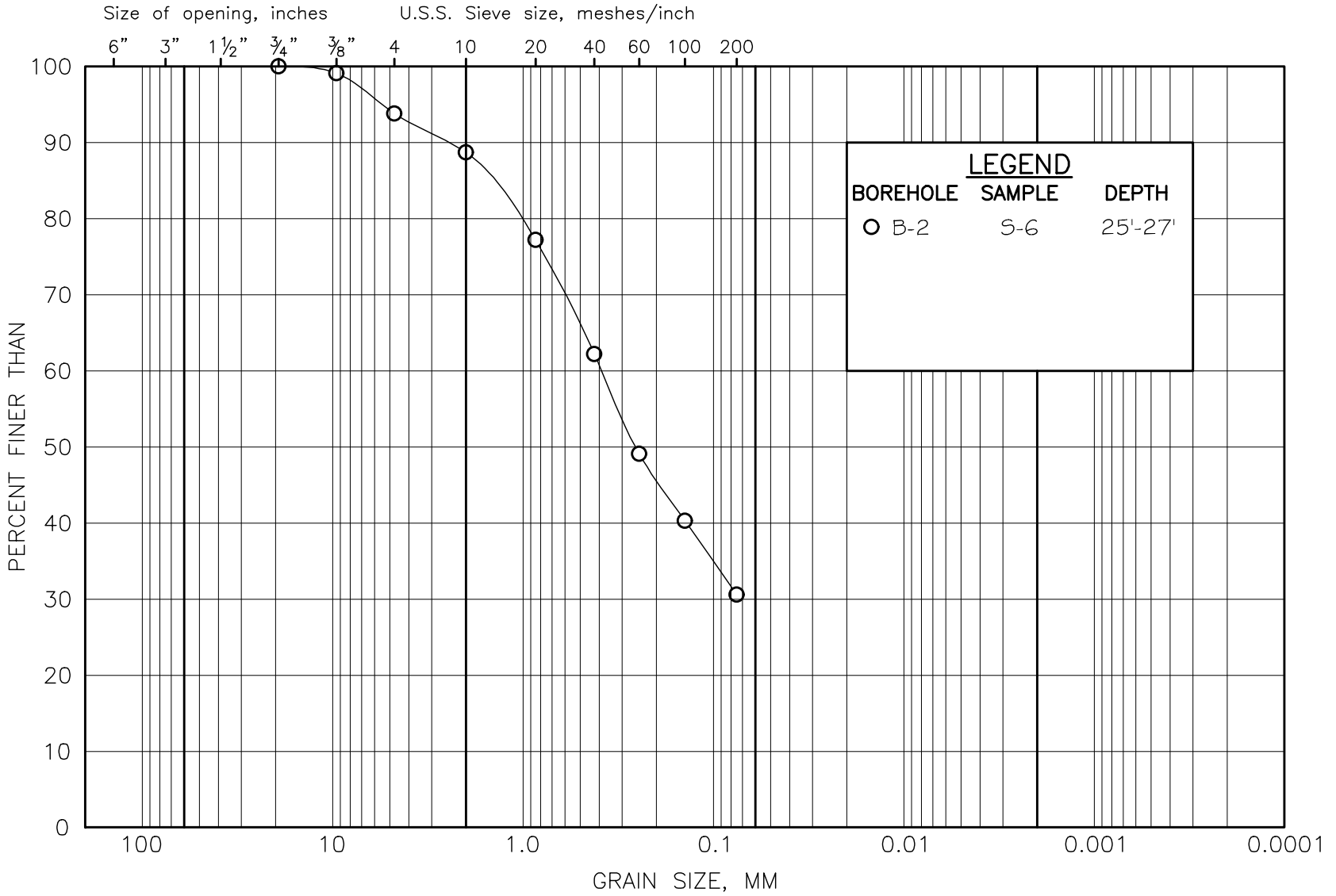
BOREHOLE	SAMPLE	DEPTH
○ B-4	S-3	10'-12'

COBBLE SIZE	COARSE	MEDIUM	FINE	COARSE	MEDIUM	FINE	SILT SIZE	CLAY SIZE
	GRAVEL SIZE			SAND SIZE				

GRAIN SIZE DISTRIBUTION
SUBSOIL

FIGURE 4

M.I.T. GRAIN SIZE SCALE



LEGEND
 BOREHOLE SAMPLE DEPTH
 ○ B-2 S-6 25'-27'

COBBLE SIZE	COARSE	MEDIUM	FINE	COARSE	MEDIUM	FINE	SILT SIZE	CLAY SIZE
	GRAVEL SIZE			SAND SIZE				

McPHAIL ASSOCIATES, LLC

GRAIN SIZE DISTRIBUTION
GLACIAL OUTWASH

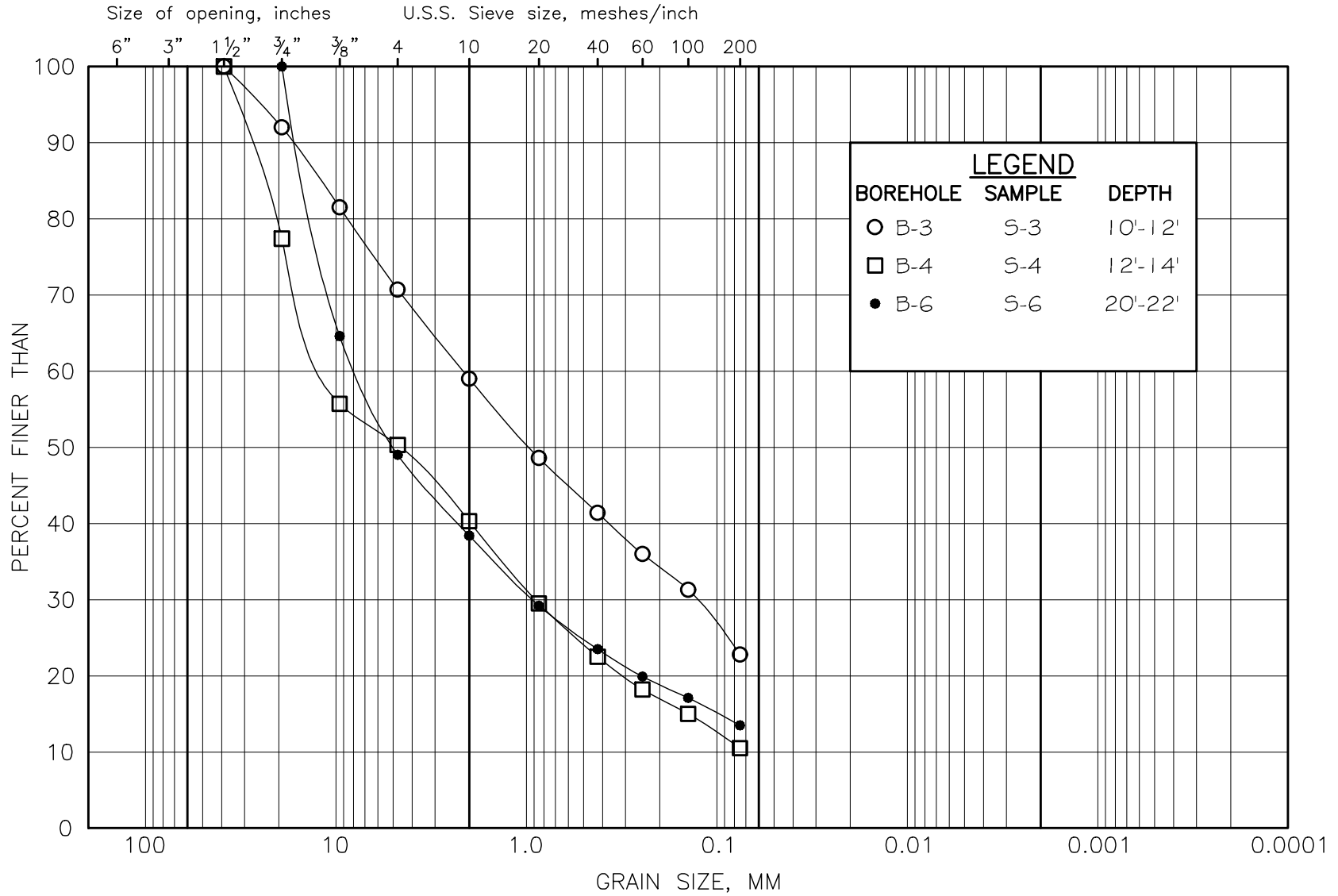
FIGURE 5

M.I.T. GRAIN SIZE SCALE

McPHAIL ASSOCIATES, LLC

GRAIN SIZE DISTRIBUTION
GLACIAL TILL

FIGURE 6



COBBLE SIZE	COARSE	MEDIUM	FINE	COARSE	MEDIUM	FINE	SILT SIZE	CLAY SIZE
	GRAVEL SIZE			SAND SIZE				

Table 1
Summary of Boring Explorations
Michael Driscoll School
 Brookline, Massachusetts
 McPhail Job No. 6693

Exploration No.	Ground Surface Elevation	Thickness of Stratum					Depth from Ground Surface to Top of Deposit					Elevation of Top of Deposit	Depth to Groundwater	Elevation of Groundwater	Total Depth of Exploration
		Asphalt	Topsoil	Fill	Subsoil	Organic Deposit	Fill	Subsoil	Organic Deposit	Glacial Outwash	Glacial Till	Natural Inorganic Soil			
	[Feet]	[Feet]					[Feet]					[Feet]	[Feet]		[Feet]
B - 1	+111.7	0.3	NE	15.7	NE	NE	0.3	NE	NE	NE	16.0	+95.7	13.5	+98.2	25.3
B - 2 (OW)	+104.2	0.3	NE	18.2	NE	3.5	0.3	NE	18.5	22.0	NE	+82.2	9.0	+95.2	32.0
B - 3	+107.0	0.3	NE	9.7	NE	NE	0.3	NE	NE	NE	10.0	+97.0	14.5	+92.5	26.0
B - 4	+104.0	NE	0.5	9.5	2.0	NE	0.5	10.0	NE	NE	12.0	+92.0	17.0	+87.0	22.0
B - 5	+106.7	0.3	NE	17.7	NE	2.0	0.3	NE	18.0	NE	20.0	+86.7	17.0	+89.7	27.0

NE = Strata Not Encountered at Exploration Location.
 Natural Inorganic Soil is defined as Glacial Outwash and Glacial Till Deposits.



**APPENDIX A:
LIMITATIONS**



LIMITATIONS

This preliminary report has been prepared on behalf of and for the exclusive use of Jonathan Levi Architects for specific application to the proposed new construction to be located on the campus of the Michael Driscoll School in Brookline, Massachusetts in accordance with generally accepted soil and geotechnical engineering practices. No other warranty, expressed or implied, is made.

The recommendations contained in this report are for preliminary pricing and design purposes only. Final subsurface exploration program and foundation engineering analyses will be required for the design and construction of the proposed project. In the event that any changes in nature or design of the proposed construction are planned, the conclusions and recommendations contained in this report should not be considered valid unless the changes are reviewed and conclusions of this report modified or verified in writing by McPhail Associates, LLC.

The preliminary analyses and recommendations presented in this report are based upon the data obtained from the subsurface explorations performed at the approximate locations indicated on the enclosed plan. If variations in the nature and extent of subsurface conditions between the widely spaced explorations become evident during the course of construction, it will be necessary for a re-evaluation of the recommendations of this report to be made after performing on-site observations during the construction period and noting the characteristics of any variations.



APPENDIX B:

SANBORN MAPS AND TOWN OF BROOKLINE ATLAS 1876 MAP

Driscoll School
64 Westbourne Terrace
Brookline, MA 02446

Inquiry Number: 5466239.3

October 26, 2018

Certified Sanborn® Map Report



6 Armstrong Road, 4th floor
Shelton, CT 06484
Toll Free: 800.352.0050
www.edrnet.com

Certified Sanborn® Map Report

10/26/18

Site Name:

Driscoll School
64 Westbourne Terrace
Brookline, MA 02446
EDR Inquiry # 5466239.3

Client Name:

McPhail Associates
2269 Massachusetts Ave
Cambridge, MA 02140
Contact: Michael Sachs



The Sanborn Library has been searched by EDR and maps covering the target property location as provided by McPhail Associates were identified for the years listed below. The Sanborn Library is the largest, most complete collection of fire insurance maps. The collection includes maps from Sanborn, Bromley, Perris & Browne, Hopkins, Barlow, and others. Only Environmental Data Resources Inc. (EDR) is authorized to grant rights for commercial reproduction of maps by the Sanborn Library LLC, the copyright holder for the collection. Results can be authenticated by visiting www.edrnet.com/sanborn.

The Sanborn Library is continually enhanced with newly identified map archives. This report accesses all maps in the collection as of the day this report was generated.

Certified Sanborn Results:

Certification # BA33-48E7-81A2

PO # 6693

Project Driscoll School

Maps Provided:

1969
1965
1957
1950
1925
1898



Sanborn® Library search results

Certification #: BA33-48E7-81A2

The Sanborn Library includes more than 1.2 million fire insurance maps from Sanborn, Bromley, Perris & Browne, Hopkins, Barlow and others which track historical property usage in approximately 12,000 American cities and towns. Collections searched:

- Library of Congress
- University Publications of America
- EDR Private Collection

The Sanborn Library LLC Since 1866™

Limited Permission To Make Copies

McPhail Associates (the client) is permitted to make up to FIVE photocopies of this Sanborn Map transmittal and each fire insurance map accompanying this report solely for the limited use of its customer. No one other than the client is authorized to make copies. Upon request made directly to an EDR Account Executive, the client may be permitted to make a limited number of additional photocopies. This permission is conditioned upon compliance by the client, its customer and their agents with EDR's copyright policy; a copy of which is available upon request.

Disclaimer - Copyright and Trademark Notice

This Report contains certain information obtained from a variety of public and other sources reasonably available to Environmental Data Resources, Inc. It cannot be concluded from this Report that coverage information for the target and surrounding properties does not exist from other sources. NO WARRANTY EXPRESSED OR IMPLIED, IS MADE WHATSOEVER IN CONNECTION WITH THIS REPORT. ENVIRONMENTAL DATA RESOURCES, INC. SPECIFICALLY DISCLAIMS THE MAKING OF ANY SUCH WARRANTIES, INCLUDING WITHOUT LIMITATION, MERCHANTABILITY OR FITNESS FOR A PARTICULAR USE OR PURPOSE. ALL RISK IS ASSUMED BY THE USER. IN NO EVENT SHALL ENVIRONMENTAL DATA RESOURCES, INC. BE LIABLE TO ANYONE, WHETHER ARISING OUT OF ERRORS OR OMISSIONS, NEGLIGENCE, ACCIDENT OR ANY OTHER CAUSE, FOR ANY LOSS OF DAMAGE, INCLUDING, WITHOUT LIMITATION, SPECIAL, INCIDENTAL, CONSEQUENTIAL, OR EXEMPLARY DAMAGES. ANY LIABILITY ON THE PART OF ENVIRONMENTAL DATA RESOURCES, INC. IS STRICTLY LIMITED TO A REFUND OF THE AMOUNT PAID FOR THIS REPORT. Purchaser accepts this Report "AS IS". Any analyses, estimates, ratings, environmental risk levels or risk codes provided in this Report are provided for illustrative purposes only, and are not intended to provide, nor should they be interpreted as providing any facts regarding, or prediction or forecast of, any environmental risk for any property. Only a Phase I Environmental Site Assessment performed by an environmental professional can provide information regarding the environmental risk for any property. Additionally, the information provided in this Report is not to be construed as legal advice. Copyright 2018 by Environmental Data Resources, Inc. All rights reserved. Reproduction in any media or format, in whole or in part, of any report or map of Environmental Data Resources, Inc., or its affiliates, is prohibited without prior written permission.

EDR and its logos (including Sanborn and Sanborn Map) are trademarks of Environmental Data Resources, Inc. or its affiliates. All other trademarks used herein are the property of their respective owners.

Sanborn Sheet Key

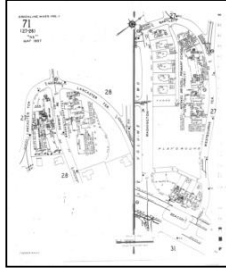
This Certified Sanborn Map Report is based upon the following Sanborn Fire Insurance map sheets.



1969 Source Sheets



Volume 1, Sheet 27
1969



Volume 1, Sheet 71
1969



Volume 2, Sheet 108
1969

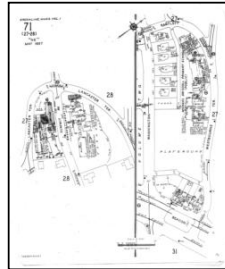
1965 Source Sheets



Volume 2, Sheet 108
1965



Volume 1, Sheet 27
1965

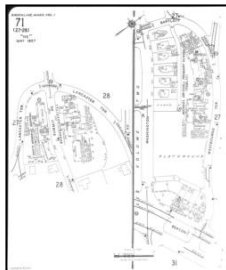


Volume 1, Sheet 71
1965

1957 Source Sheets



Volume 1, Sheet 27
1957

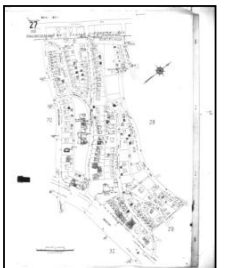


Volume 1, Sheet 71
1957



Volume 2, Sheet 108
1957

1950 Source Sheets



Volume 1, Sheet 27
1950



Volume 1, Sheet 70
1950

Sanborn Sheet Key

This Certified Sanborn Map Report is based upon the following Sanborn Fire Insurance map sheets.



1925 Source Sheets

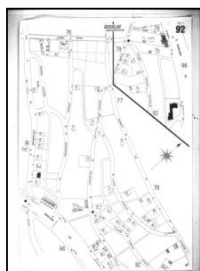


Volume 1, Sheet 27
1925

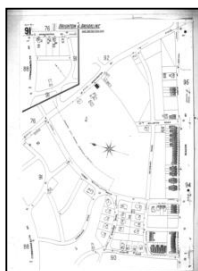


Volume 1, Sheet 70
1925

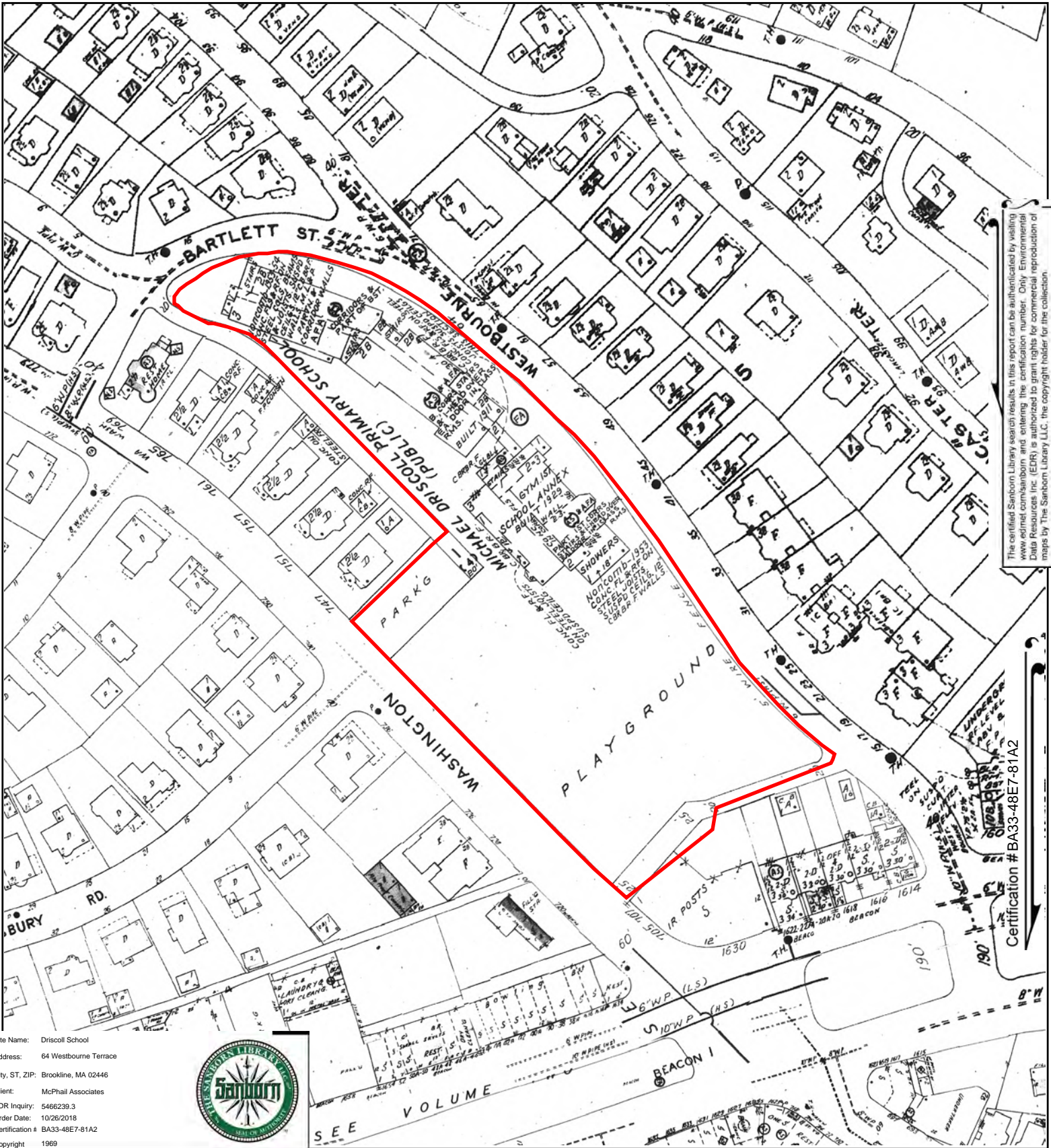
1898 Source Sheets



Volume 6, Sheet 92
1898



Volume 6, Sheet 91
1898



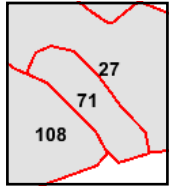
The certified Sanborn Library search results in this report can be authenticated by visiting www.edr.com/sanborn and entering the certification number. Only Environmental Data Resources Inc. (EDR) is authorized to grant rights for commercial reproduction of maps by The Sanborn Library LLC, the copyright holder for the collection.

Certification # BA33-48E7-81A2

Site Name: Driscoll School
 Address: 64 Westbourne Terrace
 City, ST, ZIP: Brookline, MA 02446
 Client: McPhail Associates
 EDR Inquiry: 5466239.3
 Order Date: 10/26/2018
 Certification # BA33-48E7-81A2
 Copyright 1969

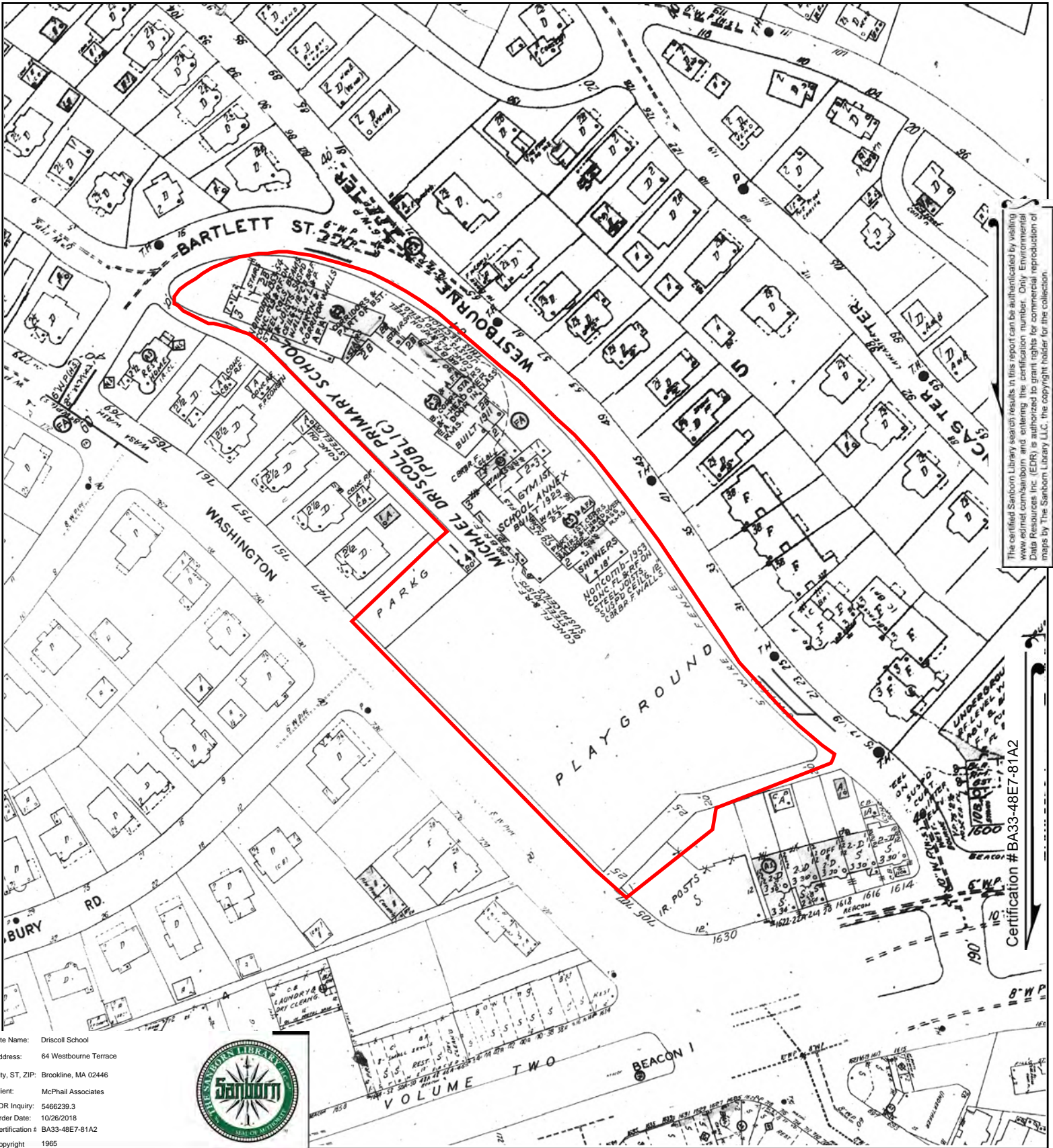


This Certified Sanborn Map combines the following sheets. Outlined areas indicate map sheets within the collection.



Volume 2, Sheet 108
 Volume 1, Sheet 71
 Volume 1, Sheet 27





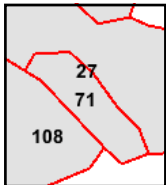
The certified Sanborn Library search results in this report can be authenticated by visiting www.edr.com/sanborn and entering the certification number. Only Environmental Data Resources Inc. (EDR) is authorized to grant rights for commercial reproduction of maps by The Sanborn Library LLC, the copyright holder for the collection.

Certification # BA33-48E7-81A2

Site Name: Driscoll School
 Address: 64 Westbourne Terrace
 City, ST, ZIP: Brookline, MA 02446
 Client: McPhail Associates
 EDR Inquiry: 5466239.3
 Order Date: 10/26/2018
 Certification #: BA33-48E7-81A2
 Copyright: 1965

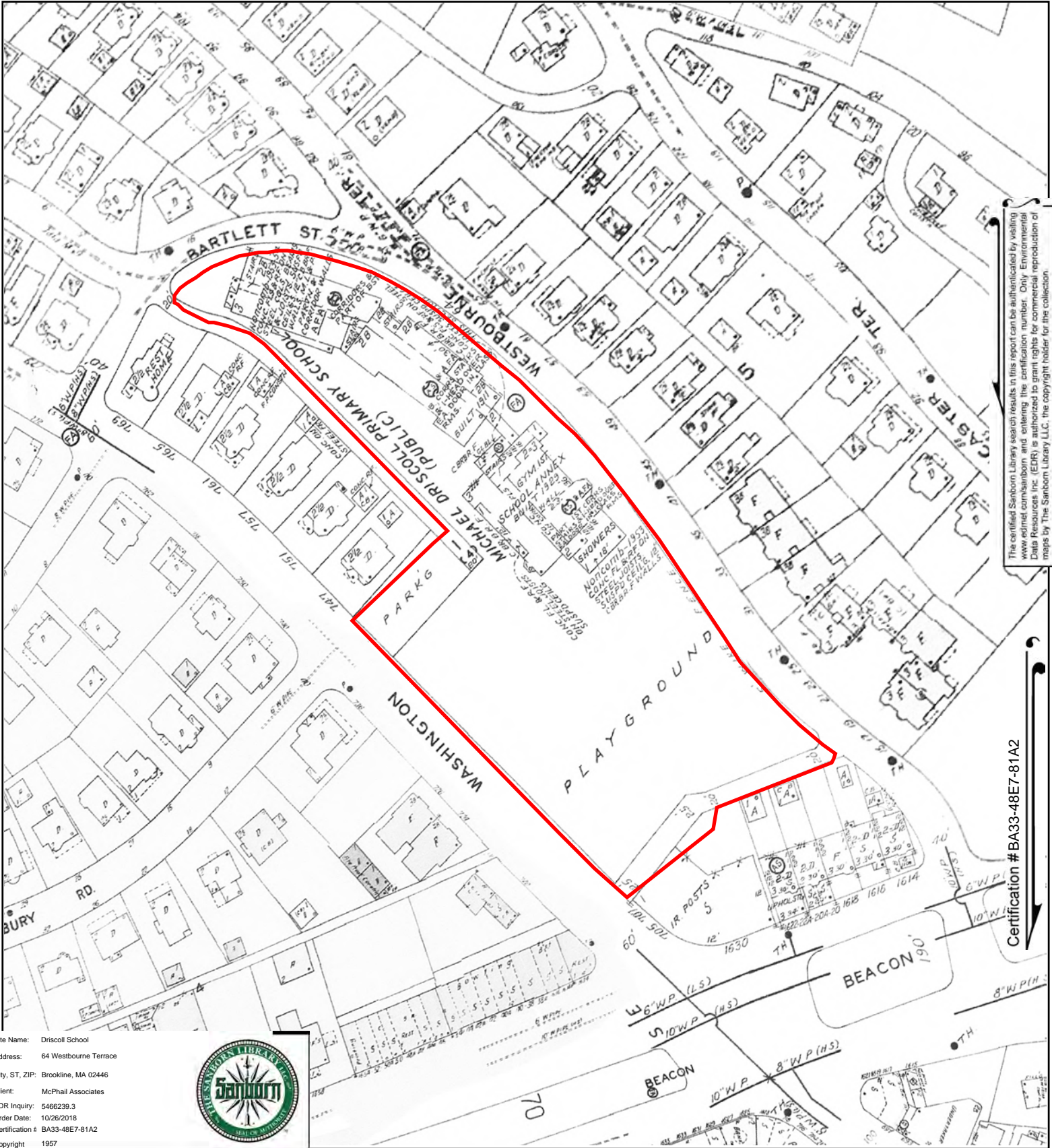


This Certified Sanborn Map combines the following sheets.
 Outlined areas indicate map sheets within the collection.



Volume 1, Sheet 71
 Volume 1, Sheet 27
 Volume 2, Sheet 108





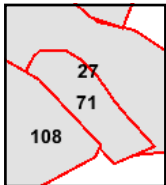
The certified Sanborn Library search results in this report can be authorized by visiting www.edr.com/sanborn and entering the certification number. Only Environmental Data Resources Inc. (EDR) is authorized to grant rights for commercial reproduction of maps by The Sanborn Library LLC, the copyright holder for the collection.

Certification # BA33-48E7-81A2

Site Name: Driscoll School
 Address: 64 Westbourne Terrace
 City, ST, ZIP: Brookline, MA 02446
 Client: McPhail Associates
 EDR Inquiry: 5466239.3
 Order Date: 10/26/2018
 Certification # BA33-48E7-81A2
 Copyright 1957

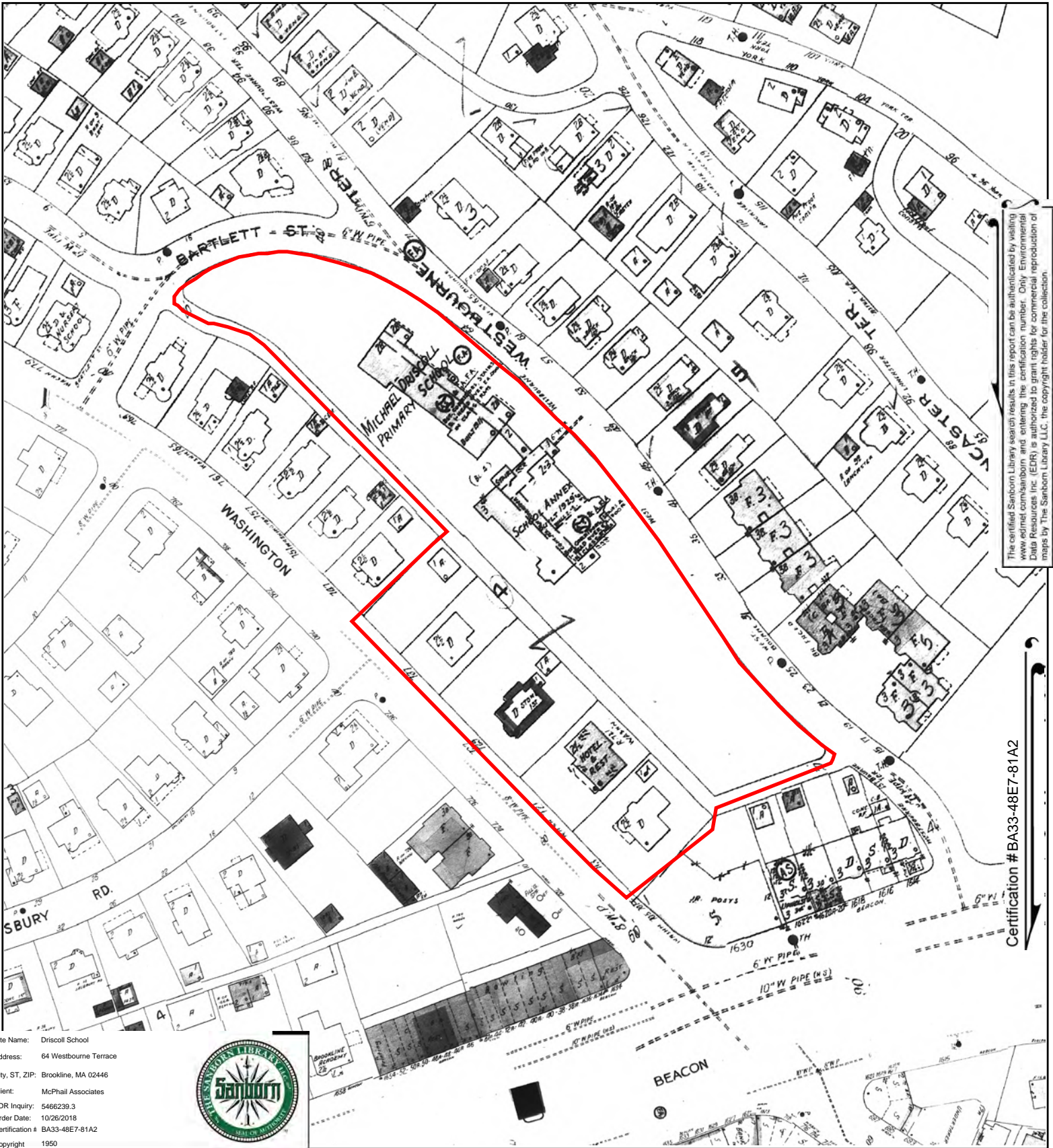


This Certified Sanborn Map combines the following sheets. Outlined areas indicate map sheets within the collection.



Volume 2, Sheet 108
 Volume 1, Sheet 71
 Volume 1, Sheet 27





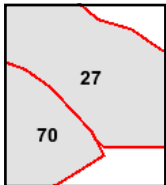
The certified Sanborn Library search results in this report can be authenticated by visiting www.edr.com/sanborn and entering the certification number. Only Environmental Data Resources Inc. (EDR) is authorized to grant rights for commercial reproduction of maps by The Sanborn Library LLC, the copyright holder for the collection.

Certification # BA33-48E7-81A2

Site Name: Driscoll School
 Address: 64 Westbourne Terrace
 City, ST, ZIP: Brookline, MA 02446
 Client: McPhail Associates
 EDR Inquiry: 5466239.3
 Order Date: 10/26/2018
 Certification # BA33-48E7-81A2
 Copyright 1950

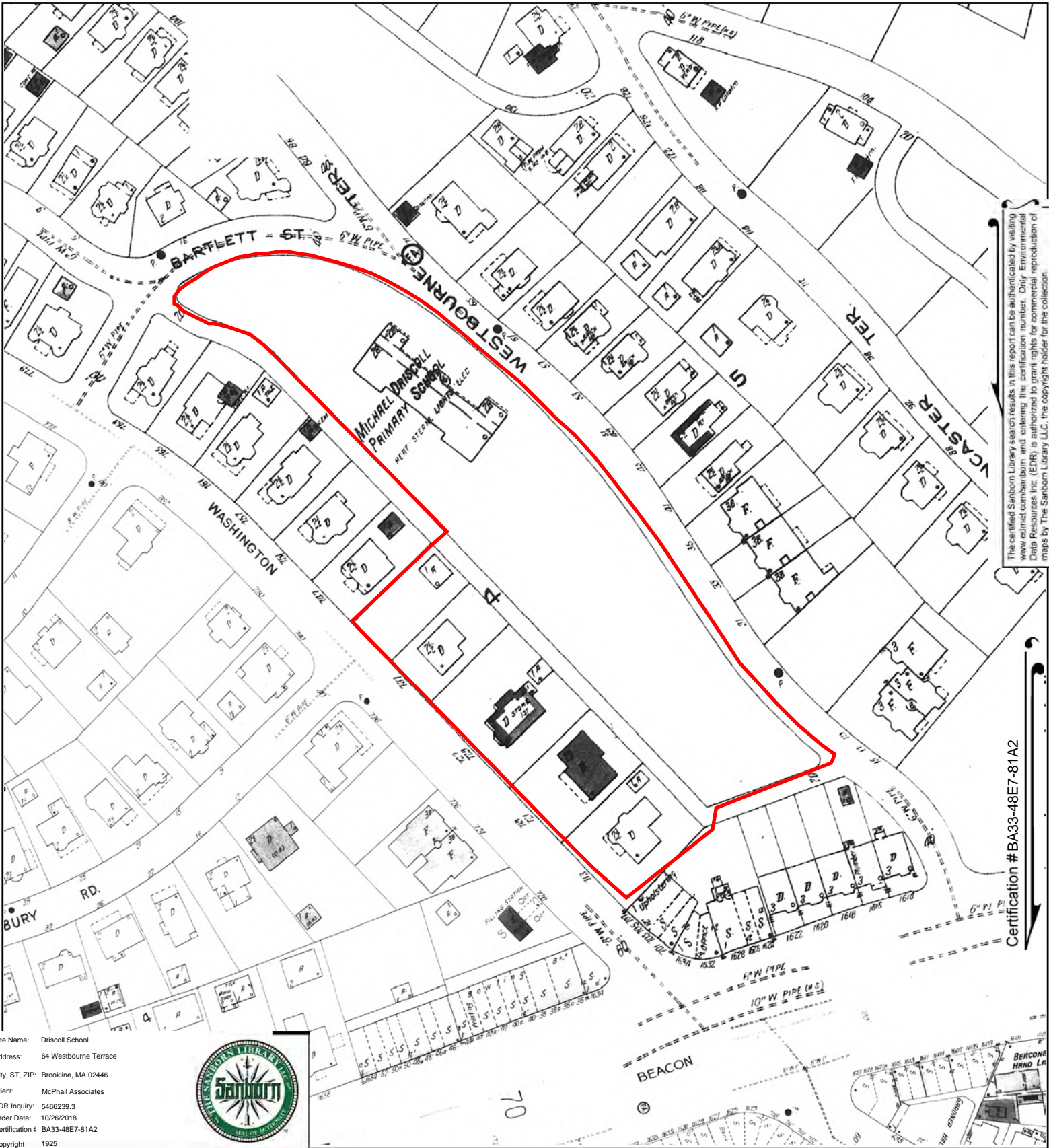


This Certified Sanborn Map combines the following sheets. Outlined areas indicate map sheets within the collection.



Volume 1, Sheet 70
 Volume 1, Sheet 27





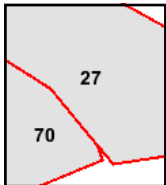
The certified Sanborn Library search results in this report can be authenticated by visiting www.edr.com/sanborn and entering the certification number. Only Environmental Data Resources Inc. (EDR) is authorized to grant rights for commercial reproduction of maps by The Sanborn Library LLC, the copyright holder for the collection.

Certification # BA33-48E7-81A2

Site Name: Driscoll School
 Address: 64 Westbourne Terrace
 City, ST, ZIP: Brookline, MA 02446
 Client: McPhail Associates
 EDR Inquiry: 5466239.3
 Order Date: 10/26/2018
 Certification # BA33-48E7-81A2
 Copyright 1925

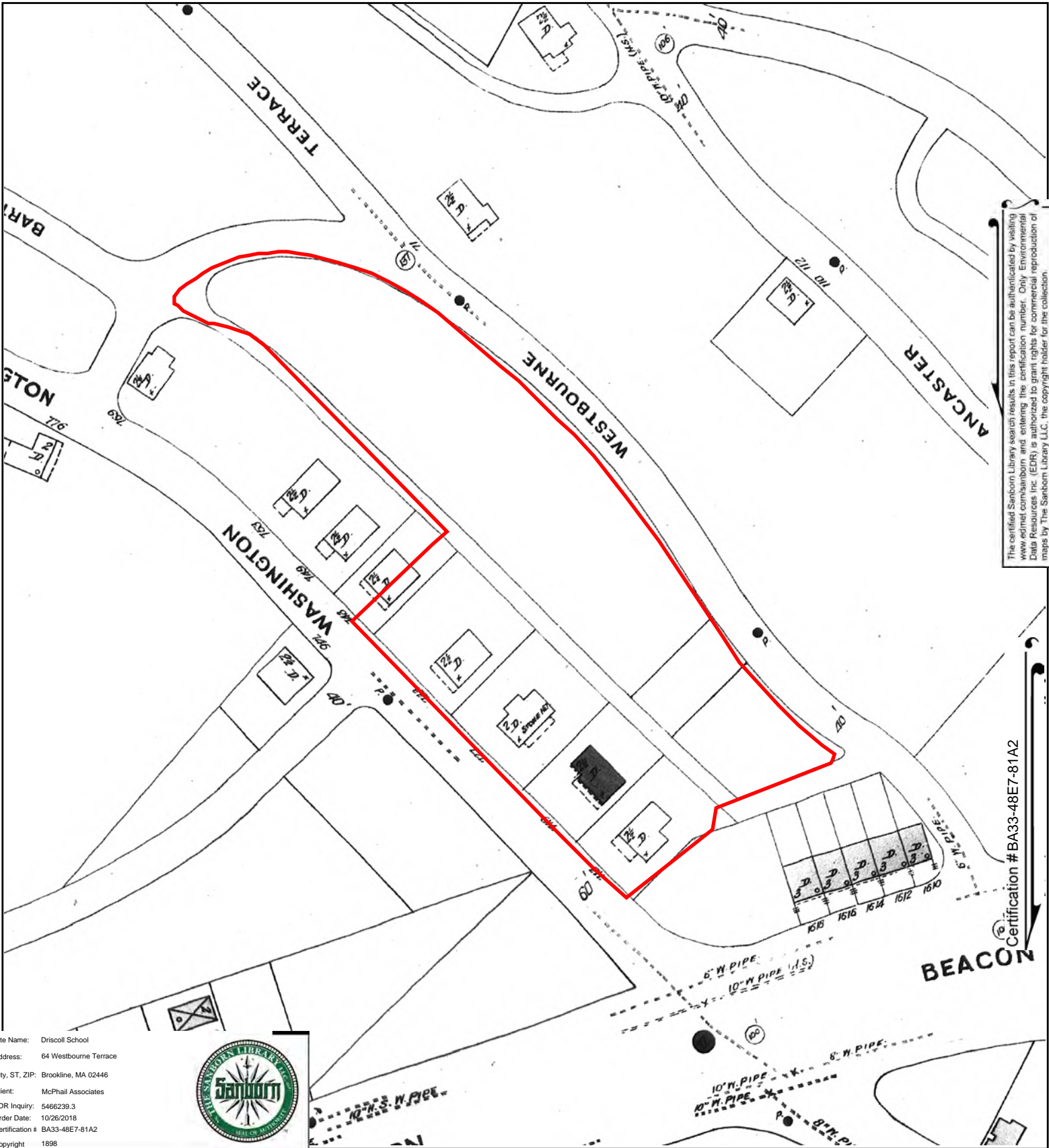


This Certified Sanborn Map combines the following sheets.
 Outlined areas indicate map sheets within the collection.



Volume 1, Sheet 70
 Volume 1, Sheet 27





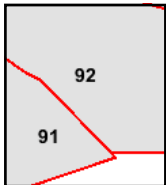
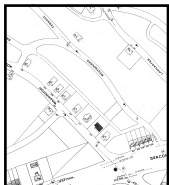
The certified Sanborn Library search results in this report can be authenticated by visiting www.edr.com/sanborn and entering the certification number. Only Environmental Data Resources Inc. (EDR) is authorized to grant rights for commercial reproduction of maps by The Sanborn Library LLC, the copyright holder for the collection.

Certification # BA33-48E7-81A2

Site Name: Driscoll School
 Address: 64 Westbourne Terrace
 City, ST, ZIP: Brookline, MA 02446
 Client: McPhail Associates
 EDR Inquiry: 5466239.3
 Order Date: 10/26/2018
 Certification # BA33-48E7-81A2
 Copyright 1898

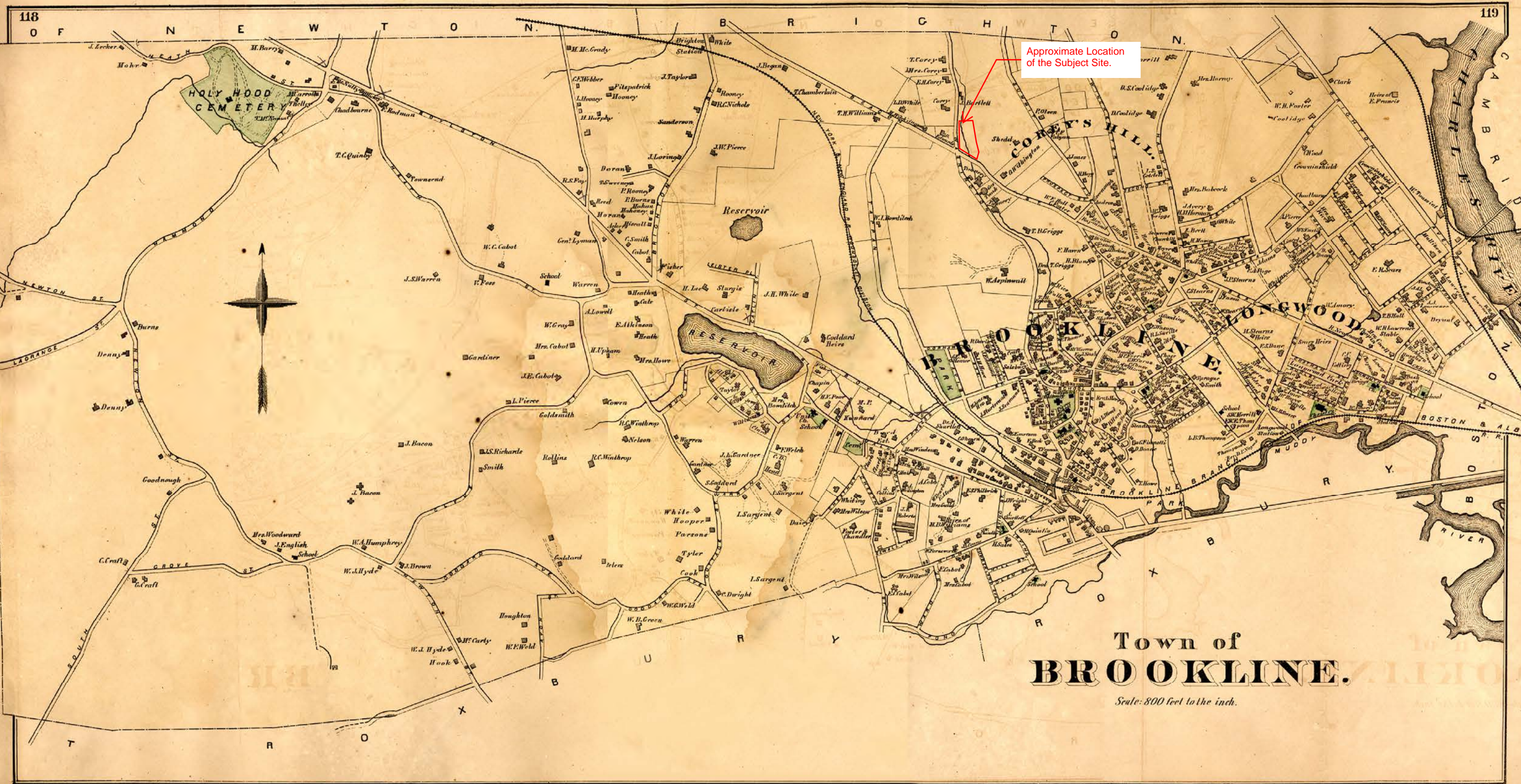


This Certified Sanborn Map combines the following sheets. Outlined areas indicate map sheets within the collection.



Volume 6, Sheet 91
 Volume 6, Sheet 92





Approximate Location
of the Subject Site.

Town of
BROOKLINE.
Scale: 800 feet to the inch.



APPENDIX C:

**BORING LOGS B-1 THROUGH B-5
PREPARED BY MCPHAIL**

Project: Michael Driscoll School	Job #: 6693.2.00	Boring No.:
Location: 64 Westbourne Terrace	Date Started: 11-9-18	B-1
City/State: Brookline, MA	Date Finished: 11-9-18	

Contractor: Carr Dee	Casing Type/Depth (ft): 3"	Groundwater Observations	
Driller/Helper: Jay/Neil	Casing Hammer (lbs)/Drop (in): 300lbs/24"	Date	Depth
Logged By/Reviewed By: D. Trussel	Sampler Size/Type: 24" Split Spoon	11-9-18	13.5
Surface Elevation (ft): 111.7	Sampler Hammer (lbs)/Drop (in): 140lbs/30"	Elev.	Notes
		98.2	

Depth (ft)	Elev. (ft)	Symbol	Depth/Elev. to Strata Change (ft)	Stratum	Sample					Sample Description and Boring Notes	
					N-Value	No.	Pen./Rec. (in)	Depth (ft)	Blows Per 6"		
1	111	[Cross-hatch symbol]	0.3 / 111.4	ASPHALT	12	S1	24/8	0.0-2.0	7 6 6 12	Compact, dark brown to light brown, SILT and SAND, some gravel. (Fill)	
2	110										
3	109										
4	108										
5	107										
6	106					15	S2	24/14	5.0-7.0	5 7 8 8	Compact, light brown, silty and gravelly SAND. (Fill)
7	105										
8	104				FILL						
9	103										
10	102										
11	101					8	S3	24/12	10.0-12.0	5 4 4 4	Loose, light brown, SILT, some sand, some gravel. (Fill)
12	100										
13	99										
14	98										
15	97										
16	96			16.0 / 95.7		35	S4	18/10	15.0-16.5	4 10 25	Dense, light brown to gray to dark brown, SILT, some sand, some gravel. Layer of dark brown to black SAND at 16'. (Fill)
17	95	[Stippled symbol]			16	S4A	6/3	16.5-17.0	8	Compact, gray, SILT, trace sand, trace gravel, trace clay. (Glacial Till)	
18	94										
19	93										
20	92				GLACIAL TILL						
21	91					100/2"	S5	2/2	20.0-20.2	100/2"	Very dense, gray to brown, GRAVEL and SAND, some silt. (Glacial Till)
22	90										Obstruction 20'2" below ground surface.
	89										

GRANULAR SOILS	
BLOWS/FT.	DENSITY
0-4	V.LOOSE
4-10	LOOSE
10-30	COMPACT
30-50	DENSE
>50	V.DENSE

SOIL COMPONENT	
DESCRIPTIVE TERM	PROPORTION OF TOTAL
"TRACE"	0-10%
"SOME"	10-20%
"ADJECTIVE" (eg SANDY, SILTY)	20-35%
"AND"	35-50%

SOIL CONTAINING THREE COMPONENTS EACH OF WHICH COMPRISE AT LEAST 25% OF THE TOTAL ARE CLASSIFIED AS "A WELL-GRADED MIXTURE OF"

COHESIVE SOILS	
BLOWS/FT.	CONSISTENCY
<2	V.SOFT
2-4	SOFT
4-8	FIRM
8-15	STIFF
15-30	V.STIFF
>30	HARD

Notes:

Weather: Overcast; 40




McPHAIL ASSOCIATES, LLC
 2269 MASSACHUSETTS AVENUE
 CAMBRIDGE, MA 02140
 TEL: 617-868-1420
 FAX: 617-868-1423

Page 1 of 2

Project: Michael Driscoll School	Job #: 6693.2.00	Boring No.:
Location: 64 Westbourne Terrace	Date Started: 11-9-18	B-1
City/State: Brookline, MA	Date Finished: 11-9-18	

Contractor: Carr Dee	Casing Type/Depth (ft): 3"	Groundwater Observations	
Driller/Helper: Jay/Neil	Casing Hammer (lbs)/Drop (in): 300lbs/24"	Date	Depth
Logged By/Reviewed By: D. Trussel	Sampler Size/Type: 24" Split Spoon	11-9-18	13.5
Surface Elevation (ft): 111.7	Sampler Hammer (lbs)/Drop (in): 140lbs/30"		

Depth (ft)	Elev. (ft)	Symbol	Depth/EL to Strata Change (ft)	Stratum	Sample					Sample Description and Boring Notes
					N-Value	No.	Pen./Rec. (in)	Depth (ft)	Blows Per 6"	
24	88		25.3 / 86.5	GLACIAL TILL						
25	87			100/3"	S6	6/3	25.0-25.5	100/3"	Very dense, gray, SAND and SILT, some gravel. (Glacial Till)	
26	86			Bottom of borehole 25.3 feet below ground surface.						
27	85									
28	84									
29	83									
30	82									
31	81									
32	80									
33	79									
34	78									
35	77									
36	76									
37	75									
38	74									
39	73									
40	72									
41	71									
42	70									
43	69									
44	68									
45	67									
	66									

GRANULAR SOILS		SOIL COMPONENT	
BLOWS/FT.	DENSITY	DESCRIPTIVE TERM	PROPORTION OF TOTAL
0-4	V.LOOSE	"TRACE"	0-10%
4-10	LOOSE	"SOME"	10-20%
10-30	COMPACT	"ADJECTIVE" (eg SANDY, SILTY)	20-35%
30-50	DENSE	"AND"	35-50%
>50	V.DENSE		
COHESIVE SOILS		Notes: Weather: Overcast; 40	
BLOWS/FT.	CONSISTENCY		
<2	V.SOFT		
2-4	SOFT		
4-8	FIRM		
8-15	STIFF		
15-30	V.STIFF		
>30	HARD		



McPHAIL ASSOCIATES, LLC
 2269 MASSACHUSETTS AVENUE
 CAMBRIDGE, MA 02140
 TEL: 617-868-1420
 FAX: 617-868-1423

Page 2 of 2

Project: Michael Driscoll School	Job #: 6693.2.00	Boring No.
Location: 64 Westbourne Terrace	Date Started: 11-9-18	B-2 (OW)
City/State: Brookline, MA	Date Finished: 11-9-18	

Contractor: Carr Dee	Casing Type/Depth (ft): 3"	Groundwater Observations	
Driller/Helper: Jay/Neil	Casing Hammer (lbs)/Drop (in): 300lbs/24"	Date	Depth
Logged By/Reviewed By: D. Trussel	Sampler Size/Type: 24" Split Spoon	11-9-18	9
Surface Elevation (ft): 104.2	Sampler Hammer (lbs)/Drop (in): 140lbs/30"	11-12-18	10.9
			Elev.
			95.2
			Notes

Depth (ft)	Elev. (ft)	Symbol	Depth/Elev. to Strata Change (ft)	Stratum	Sample					Sample Description and Boring Notes		
					N-Value	No.	Pen. /Rec. (in)	Depth (ft)	Blows Per 6"			
	104		0.3 / 103.9	ASPHALT								
1	103			FILL	14	S1	24/14	0.5-2.5	6 6 8 9	Compact, dark brown to light brown, SAND and GRAVEL, some silt, trace brick. (Fill)		
2	102											
3	101											
4	100											
5	99											
6	98						12	S2	24/5	5.0-7.0	5 7 5 10	Compact, light brown to gray, SILT and SAND, some gravel. (Fill)
7	97											
8	96											
9	95											
10	94											
11	93						14	S3	24/0	10.0-12.0	9 8 6 6	Compact, light brown to gray, SILT and SAND, some gravel. (Fill) No recovery on first drive. Drove spoon a second time to obtain soil sample.
12	92											
13	91											
14	90											
15	89											
16	88				6	S4	24/6	15.0-17.0	6 4 2 1	Loose, gray, SILT, some sand, some gravel. (Fill)		
17	87											
18	86		18.5 / 85.7									
19	85			ORGANIC DEPOSIT								
20	84											
21	83						9	S5	18/15	20.0-21.5	2 3 6 12	Stiff, brown to black, organic SILT. (Organic Deposit)
22	82				22.0 / 82.2							
				GLACIAL OUTWASH								

GRANULAR SOILS		SOIL COMPONENT	
BLOWS/FT.	DENSITY	DESCRIPTIVE TERM	PROPORTION OF TOTAL
0-4	V.LOOSE	"TRACE"	0-10%
4-10	LOOSE	"SOME"	10-20%
10-30	COMPACT	"ADJECTIVE" (eg SANDY, SILTY)	20-35%
30-50	DENSE	"AND"	35-50%
>50	V.DENSE		

SOIL CONTAINING THREE COMPONENTS EACH OF WHICH COMPRISE AT LEAST 25% OF THE TOTAL ARE CLASSIFIED AS "A WELL-GRADED MIXTURE OF"

COHESIVE SOILS		Notes:
BLOWS/FT.	CONSISTENCY	
<2	V.SOFT	Observation Well installed with completed boring to a depth of 15 feet below ground surface. 5-foot screen and 10-foot riser.
2-4	SOFT	
4-8	FIRM	
8-15	STIFF	
15-30	V.STIFF	
>30	HARD	

Weather: Clear; 40

McPHAIL ASSOCIATES, LLC
 2269 MASSACHUSETTS AVENUE
 CAMBRIDGE, MA 02140
 TEL: 617-868-1420
 FAX: 617-868-1423

Page 1 of 2

Project: Michael Driscoll School	Job #: 6693.2.00	Boring No.
Location: 64 Westbourne Terrace	Date Started: 11-9-18	B-2 (OW)
City/State: Brookline, MA	Date Finished: 11-9-18	

Contractor: Carr Dee	Casing Type/Depth (ft): 3"	Groundwater Observations	
Driller/Helper: Jay/Neil	Casing Hammer (lbs)/Drop (in): 300lbs/24"	Date	Depth
Logged By/Reviewed By: D. Trussel	Sampler Size/Type: 24" Split Spoon	11-9-18	9
Surface Elevation (ft): 104.2	Sampler Hammer (lbs)/Drop (in): 140lbs/30"	11-12-18	10.9
			Elev.
			95.2
			Notes

Depth (ft)	Elev. (ft)	Symbol	Depth/EL to Strata Change (ft)	Stratum	Sample					Sample Description and Boring Notes		
					N-Value	No.	Pen./Rec. (in)	Depth (ft)	Blows Per 6"			
24	80	[Symbol: Dotted pattern]	32.0 / 72.2	GLACIAL OUTWASH								
25	79											
26	78				28	S6	24/16	25.0-27.0	5 9 19 28	Compact, gray to brown, silty SAND, some gravel. (Glacial Outwash) Oxidation evidence observed at 26' and 26.5' below ground surface.		
27	77											
28	76											
29	75											
30	74											
31	73				41	S7	24/8	30.0-32.0	30 23 18 16	Dense, gray to brown, silty SAND, some gravel. (Glacial Outwash)		
32	72											
33	71						Bottom of borehole 32 feet below ground surface.					
34	70											
35	69											
36	68											
37	67											
38	66											
39	65											
40	64											
41	63											
42	62											
43	61											
44	60											
45	59											

GRANULAR SOILS		SOIL COMPONENT	
BLOWS/FT.	DENSITY	DESCRIPTIVE TERM	PROPORTION OF TOTAL
0-4	V.LOOSE	"TRACE"	0-10%
4-10	LOOSE	"SOME"	10-20%
10-30	COMPACT	"ADJECTIVE" (eg SANDY, SILTY)	20-35%
30-50	DENSE	"AND"	35-50%
>50	V.DENSE		
COHESIVE SOILS		NOTES:	
BLOWS/FT.	CONSISTENCY	Observation Well installed with completed boring to a depth of 15 feet below ground surface. 5-foot screen and 10-foot riser. Weather: Clear; 40	
<2	V.SOFT		
2-4	SOFT		
4-8	FIRM		
8-15	STIFF		
15-30	V.STIFF		
>30	HARD		



McPHAIL ASSOCIATES, LLC
 2269 MASSACHUSETTS AVENUE
 CAMBRIDGE, MA 02140
 TEL: 617-868-1420
 FAX: 617-868-1423

Page 2 of 2

Project: Michael Driscoll School	Job #: 6693.2.00	Boring No.:
Location: 64 Westbourne Terrace	Date Started: 11-9-18	B-3
City/State: Brookline, MA	Date Finished: 11-9-18	

Contractor: Carr Dee	Casing Type/Depth (ft): HSA	Groundwater Observations	
Driller/Helper: Steve/Frank	Casing Hammer (lbs)/Drop (in): 300lbs/24"	Date	Depth
Logged By/Reviewed By: C. Connors	Sampler Size/Type: 24" Split Spoon	11-9-18	14.5
Surface Elevation (ft): 107.0	Sampler Hammer (lbs)/Drop (in): 140lbs/30"		

Depth (ft)	Elev. (ft)	Symbol	Depth/Elev. to Strata Change (ft)	Stratum	Sample					Sample Description and Boring Notes			
					N-Value	No.	Pen./Rec. (in)	Depth (ft)	Blows Per 6"				
			0.3 / 106.7	ASPHALT									
1	106	[Cross-hatch symbol]		FILL	28	S1	24/10	0.5-2.5	7 13 15 14	Compact, light brown, SAND and GRAVEL, some silt. (Fill)			
2	105												
3	104												
4	103												
5	102												
6	101	[Dotted symbol]	10.0 / 97.0	GLACIAL TILL	5	S2	24/12	5.0-7.0	1 2 3 2	Loose, brown, sandy and silty GRAVEL, trace asphalt. (Fill)			
7	100												
8	99												
9	98												
10	97												
11	96							47	S3	24/14	10.0-12.0	6 11 36 18	Dense, brown, sandy GRAVEL, some silt. (Glacial Till)
12	95												
13	94												
14	93												
15	92												
16	91				19	S4	24/18	15.0-17.0	11 9 10 11	Compact, light brown, silty SAND, trace gravel. (Glacial Till)			
17	90												
18	89												
19	88												
20	87												
21	86				39	S5	24/20	20.0-22.0	17 19 20 32	Dense, light brown, silty SAND, some gravel. (Glacial Till)			
22	85												

GRANULAR SOILS		SOIL COMPONENT	
BLOWS/FT.	DENSITY	DESCRIPTIVE TERM	PROPORTION OF TOTAL
0-4	V.LOOSE	"TRACE"	0-10%
4-10	LOOSE	"SOME"	10-20%
10-30	COMPACT	"ADJECTIVE" (eg SANDY, SILTY)	20-35%
30-50	DENSE	"AND"	35-50%
>50	V.DENSE		

SOIL CONTAINING THREE COMPONENTS EACH OF WHICH COMPRISE AT LEAST 25% OF THE TOTAL ARE CLASSIFIED AS "A WELL-GRADED MIXTURE OF"

COHESIVE SOILS		Notes:
BLOWS/FT.	CONSISTENCY	
<2	V.SOFT	Weather: Clear; 40
2-4	SOFT	
4-8	FIRM	
8-15	STIFF	
15-30	V.STIFF	
>30	HARD	



McPHAIL ASSOCIATES, LLC
 2269 MASSACHUSETTS AVENUE
 CAMBRIDGE, MA 02140
 TEL: 617-868-1420
 FAX: 617-868-1423

Page 1 of 2

Project: Michael Driscoll School	Job #: 6693.2.00	Boring No.:
Location: 64 Westbourne Terrace	Date Started: 11-9-18	B-3
City/State: Brookline, MA	Date Finished: 11-9-18	

Contractor: Carr Dee	Casing Type/Depth (ft): HSA	Groundwater Observations	
Driller/Helper: Steve/Frank	Casing Hammer (lbs)/Drop (in): 300lbs/24"	Date	Depth
Logged By/Reviewed By: C. Connors	Sampler Size/Type: 24" Split Spoon	11-9-18	14.5
Surface Elevation (ft): 107.0	Sampler Hammer (lbs)/Drop (in): 140lbs/30"		

Depth (ft)	Elev. (ft)	Symbol	Depth/EL to Strata Change (ft)	Stratum	Sample					Sample Description and Boring Notes
					N-Value	No.	Pen./Rec. (in)	Depth (ft)	Blows Per 6"	
24	83	●●●●●	26.0 / 81.0	GLACIAL TILL						Very dense, light brown to brown, silty SAND, some gravel. (Glacial Till)
25	82				72	S6	24/24	24.0-26.0	24 36 100/2"	
26	81			Bottom of borehole 26 feet below ground surface.						
27	80									
28	79									
29	78									
30	77									
31	76									
32	75									
33	74									
34	73									
35	72									
36	71									
37	70									
38	69									
39	68									
40	67									
41	66									
42	65									
43	64									
44	63									
45	62									

GRANULAR SOILS		SOIL COMPONENT	
BLOWS/FT.	DENSITY	DESCRIPTIVE TERM	PROPORTION OF TOTAL
0-4	V.LOOSE	"TRACE"	0-10%
4-10	LOOSE	"SOME"	10-20%
10-30	COMPACT	"ADJECTIVE" (eg SANDY, SILTY)	20-35%
30-50	DENSE	"AND"	35-50%
>50	V.DENSE		
COHESIVE SOILS		Notes: Weather: Clear; 40	
BLOWS/FT.	CONSISTENCY		
<2	V.SOFT		
2-4	SOFT		
4-8	FIRM		
8-15	STIFF		
15-30	V.STIFF		
>30	HARD		



McPHAIL ASSOCIATES, LLC
 2269 MASSACHUSETTS AVENUE
 CAMBRIDGE, MA 02140
 TEL: 617-868-1420
 FAX: 617-868-1423

Page 2 of 2

Project: Michael Driscoll School	Job #: 6693.2.00	Boring No.:
Location: 64 Westbourne Terrace	Date Started: 11-9-18	B-4
City/State: Brookline, MA	Date Finished: 11-9-18	

Contractor: Carr Dee	Casing Type/Depth (ft): HSA	Groundwater Observations	
Driller/Helper: Steve/Frank	Casing Hammer (lbs)/Drop (in): 300lbs/24"	Date	Depth
Logged By/Reviewed By: C. Connors	Sampler Size/Type: 24" Split Spoon	11-9-18	17
Surface Elevation (ft): 104.0	Sampler Hammer (lbs)/Drop (in): 140lbs/30"	Elev.	Notes
		87.0	

Depth (ft)	Elev. (ft)	Symbol	Depth/Elev. to Strata Change (ft)	Stratum	Sample					Sample Description and Boring Notes	
					N-Value	No.	Pen./Rec. (in)	Depth (ft)	Blows Per 6"		
1	103	[Cross-hatch symbol]	0.5 / 103.5	TOPSOIL	4	S1	6/6	0.0-0.5	4	Very loose to loose, brown, silty SAND. (Topsoil)	
2	102		40	S1A	18/14	0.5-2.0	7 12 28	Dark brown to brown, silty SAND and GRAVEL. (Fill)			
3	101										
4	100										
5	99				FILL				7	Compac, light brown, silty SAND, some gravel. (Fill)	
6	98					14	S2	24/16	5.0-7.0	7 7 7	
7	97										
8	96										
9	95										
10	94			10.0 / 94.0							
11	93	[Dotted symbol]	12.0 / 92.0	SUBSOIL	7	S3	24/16	10.0-12.0	4 3 4 4	Loose, orange-brown to brown, sandy SILT, trace gravel. (Subsoil)	
12	92										
13	91				GLACIAL TILL	23	S4	24/14	12.0-14.0	13 20 17 12	Compact, gray-brown to brown, SAND and GRAVEL, some silt. (Glacial Till)
14	90										
15	89										
16	88					40	S5	24/12	15.0-17.0	18 21 19 17	Dense, gray-brown to brown, SAND and GRAVEL, trace silt. (Glacial Till)
17	87										
18	86										
19	85										
20	84										
21	83				53	S6	24/20	20.0-22.0	17 21 32 50	Very dense, orange-brown to brown, silty SAND, some gravel. (Glacial Till)	
22	82		22.0 / 82.0								
				Bottom of borehole 22 feet below							

GRANULAR SOILS	
BLOWS/FT.	DENSITY
0-4	V.LOOSE
4-10	LOOSE
10-30	COMPACT
30-50	DENSE
>50	V.DENSE

SOIL COMPONENT	
DESCRIPTIVE TERM	PROPORTION OF TOTAL
"TRACE"	0-10%
"SOME"	10-20%
"ADJECTIVE" (eg SANDY, SILTY)	20-35%
"AND"	35-50%

SOIL CONTAINING THREE COMPONENTS EACH OF WHICH COMPRISE AT LEAST 25% OF THE TOTAL ARE CLASSIFIED AS "A WELL-GRADED MIXTURE OF"

COHESIVE SOILS	
BLOWS/FT.	CONSISTENCY
<2	V.SOFT
2-4	SOFT
4-8	FIRM
8-15	STIFF
15-30	V.STIFF
>30	HARD

Notes:

Weather: Clear; 40



McPHAIL ASSOCIATES, LLC
 2269 MASSACHUSETTS AVENUE
 CAMBRIDGE, MA 02140
 TEL: 617-868-1420
 FAX: 617-868-1423

Page 1 of 2

Project: Michael Driscoll School	Job #: 6693.2.00	Boring No.
Location: 64 Westbourne Terrace	Date Started: 11-9-18	B-4
City/State: Brookline, MA	Date Finished: 11-9-18	

Contractor: Carr Dee	Casing Type/Depth (ft): HSA	Groundwater Observations	
Driller/Helper: Steve/Frank	Casing Hammer (lbs)/Drop (in): 300lbs/24"	Date	Depth
Logged By/Reviewed By: C. Connors	Sampler Size/Type: 24" Split Spoon	11-9-18	17
Surface Elevation (ft): 104.0	Sampler Hammer (lbs)/Drop (in): 140lbs/30"	Elev.	Notes
		87.0	

Depth (ft)	Elev. (ft)	Symbol	Depth/EL to Strata Change (ft)	Stratum	Sample					Sample Description and Boring Notes
					N-Value	No.	Pen. /Rec. (in)	Depth (ft)	Blows Per 6"	
				ground surface.						
24	80									
25	79									
26	78									
27	77									
28	76									
29	75									
30	74									
31	73									
32	72									
33	71									
34	70									
35	69									
36	68									
37	67									
38	66									
39	65									
40	64									
41	63									
42	62									
43	61									
44	60									
45	59									

GRANULAR SOILS		SOIL COMPONENT	
BLOWS/FT.	DENSITY	DESCRIPTIVE TERM	PROPORTION OF TOTAL
0-4	V.LOOSE	"TRACE"	0-10%
4-10	LOOSE	"SOME"	10-20%
10-30	COMPACT	"ADJECTIVE" (eg SANDY, SILTY)	20-35%
30-50	DENSE	"AND"	35-50%
>50	V.DENSE		

SOIL CONTAINING THREE COMPONENTS EACH OF WHICH COMPRISE AT LEAST 25% OF THE TOTAL ARE CLASSIFIED AS "A WELL-GRADED MIXTURE OF"

COHESIVE SOILS		Notes:
BLOWS/FT.	CONSISTENCY	
<2	V.SOFT	
2-4	SOFT	
4-8	FIRM	
8-15	STIFF	
15-30	V.STIFF	
>30	HARD	Weather: Clear; 40



McPHAIL ASSOCIATES, LLC
 2269 MASSACHUSETTS AVENUE
 CAMBRIDGE, MA 02140
 TEL: 617-868-1420
 FAX: 617-868-1423

Page 2 of 2

Project: Michael Driscoll School
Location: 64 Westbourne Terrace
City/State: Brookline, MA

Job #: 6693.2.00
Date Started: 11-9-18
Date Finished: 11-9-18

Boring No.
B-5

Contractor: Carr Dee
Driller/Helper: Steve/Frank
Logged By/Reviewed By: C. Connors
Surface Elevation (ft): 106.7

Casing Type/Depth (ft): HSA
Casing Hammer (lbs)/Drop (in): 300lbs/24"
Sampler Size/Type: 24" Split Spoon
Sampler Hammer (lbs)/Drop (in): 140lbs/30"

Groundwater Observations			
Date	Depth	Elev.	Notes
11-9-18	17	89.7	

Depth (ft)	Elev. (ft)	Symbol	Depth/Elev. to Strata Change (ft)	Stratum	Sample					Sample Description and Boring Notes
					N-Value	No.	Pen./Rec. (in)	Depth (ft)	Blows Per 6"	
			0.3 / 106.4	ASPHALT						
1	106	[Cross-hatched symbol]			11	S1	24/8	0.5-2.5	6	Compact, brown to dark brown, silty SAND, trace gravel, trace asphalt. (Fill)
	8									
2	105								3	
3	104								3	
4	103									
5	102									
6	101	[Cross-hatched symbol]		FILL	6	S2	24/12	5.0-7.0	3	Loose, light brown, silty SAND and GRAVEL. (Fill)
	4									
7	100								2	
8	99								2	
9	98									
10	97									
11	96	[Cross-hatched symbol]			16	S3	24/12	10.0-12.0	7	Compact, light brown, silty SAND and GRAVEL. (Fill)
	9									
12	95								7	
13	94								10	
14	93									
15	92									
16	91	[Cross-hatched symbol]			21	S4	24/12	15.0-17.0	10	Compact, light brown to brown, silty SAND, some gravel. (Fill)
	14									
17	90								7	
18	89								7	
19	88									
18	88	[Downward arrows symbol]	18.0 / 88.7	ORGANIC DEPOSIT	13	S5	24/8	18.0-20.0	9	Stiff, organic SILT, some sand, trace organic fibers. (Organic Deposit)
	8									
19	87		5							
20	86	[Bubbles symbol]	20.0 / 86.7	GLACIAL TILL	30	S6	24/12	20.0-22.0	12	Compact to dense, light brown, sandy GRAVEL, some silt. (Glacial Till)
	14									
21	85		16							
22	84		23							

GRANULAR SOILS	
BLOWS/FT.	DENSITY
0-4	V.LOOSE
4-10	LOOSE
10-30	COMPACT
30-50	DENSE
>50	V.DENSE

SOIL COMPONENT	
DESCRIPTIVE TERM	PROPORTION OF TOTAL
"TRACE"	0-10%
"SOME"	10-20%
"ADJECTIVE" (eg SANDY, SILTY)	20-35%
"AND"	35-50%

SOIL CONTAINING THREE COMPONENTS EACH OF WHICH COMPRISE AT LEAST 25% OF THE TOTAL ARE CLASSIFIED AS "A WELL-GRADED MIXTURE OF"

COHESIVE SOILS	
BLOWS/FT.	CONSISTENCY
<2	V.SOFT
2-4	SOFT
4-8	FIRM
8-15	STIFF
15-30	V.STIFF
>30	HARD


Notes:
 Weather: Overcast; 40



McPHAIL ASSOCIATES, LLC
 2269 MASSACHUSETTS AVENUE
 CAMBRIDGE, MA 02140
 TEL: 617-868-1420
 FAX: 617-868-1423

Project: Michael Driscoll School	Job #: 6693.2.00	Boring No.
Location: 64 Westbourne Terrace	Date Started: 11-9-18	B-5
City/State: Brookline, MA	Date Finished: 11-9-18	

Contractor: Carr Dee	Casing Type/Depth (ft): HSA	Groundwater Observations	
Driller/Helper: Steve/Frank	Casing Hammer (lbs)/Drop (in): 300lbs/24"	Date	Depth
Logged By/Reviewed By: C. Connors	Sampler Size/Type: 24" Split Spoon	11-9-18	17
Surface Elevation (ft): 106.7	Sampler Hammer (lbs)/Drop (in): 140lbs/30"	Elev.	Notes
		89.7	

Depth (ft)	Elev. (ft)	Symbol	Depth/EL to Strata Change (ft)	Stratum	Sample					Sample Description and Boring Notes
					N-Value	No.	Pen./Rec. (in)	Depth (ft)	Blows Per 6"	
24	83		27.0 / 79.7	GLACIAL TILL						Dense, light brown, silty SAND and GRAVEL. (Glacial Till)
25	82									
26	81				46	S7	24/20	25.0-27.0	30 26 20 25	
27	80									
28	79			Bottom of borehole 27 feet below ground surface.						
29	78									
30	77									
31	76									
32	75									
33	74									
34	73									
35	72									
36	71									
37	70									
38	69									
39	68									
40	67									
41	66									
42	65									
43	64									
44	63									
45	62									
	61									

GRANULAR SOILS		SOIL COMPONENT	
BLOWS/FT.	DENSITY	DESCRIPTIVE TERM	PROPORTION OF TOTAL
0-4	V.LOOSE	"TRACE"	0-10%
4-10	LOOSE	"SOME"	10-20%
10-30	COMPACT	"ADJECTIVE" (eg SANDY, SILTY)	20-35%
30-50	DENSE	"AND"	35-50%
>50	V.DENSE		
COHESIVE SOILS		Notes: Weather: Overcast; 40	
BLOWS/FT.	CONSISTENCY		
<2	V.SOFT		
2-4	SOFT		
4-8	FIRM		
8-15	STIFF		
15-30	V.STIFF		
>30	HARD		



McPHAIL ASSOCIATES, LLC
 2269 MASSACHUSETTS AVENUE
 CAMBRIDGE, MA 02140
 TEL: 617-868-1420
 FAX: 617-868-1423

Page 2 of 2



APPENDIX D:

**A GROUNDWATER MONITORING REPORT B-2 (OW)
PREPARED BY MCPHAIL**

GROUNDWATER MONITORING REPORT

Well I.D.	B-2 (OW)	Elevation of Road Box	+104.2	Job No. Job Name	6693 MICHAEL DRISCOLL SCHOOL BROOKLINE, MA	
Date	Time	Elapsed Time	Depth of Water from Road Box	Elevation of Water	Remarks	Read By
		Days	Feet	Feet		
11/9/2018	12:00	Initial	9.0	+95.2		DT
11/12/2018	11:50	3	10.9	+93.3		DT

3.3 Hazmat



CDW CONSULTANTS, INC.
CIVIL & ENVIRONMENTAL ENGINEERS

DRAFT
HAZARDOUS MATERIALS SUMMARY REPORT

Michael Driscoll School
64 Westbourne Terrace
Brookline, MA 02446

Prepared for

Jonathan Levi Architects
266 Beacon Street
Boston MA 02116



TABLE OF CONTENTS

	Page
1.0 INTRODUCTION.....	1
3.0 GENERAL SITE CONDITIONS.....	1
4.0 ASBESTOS SURVEY.....	2
4.1 AHERA Review	2
4.2 Methods	4
4.3 Findings	4
4.3 Recommendations	8
5.0 LEAD-BASED PAINT	8
5.1 Methods	8
5.2 Findings	9
5.3 Recommendations	9
6.0 HAZARDOUS MATERIALS SURVEY.....	10
6.1 Methods	10
6.2 Findings	10
6.3 Recommendations	11

TABLES

- Table 1: ACM Quantities
- Table 2: OHM Quantities

APPENDICES

- Appendix A: Asbestos Laboratory Reports
- Appendix B: Lead Paint Laboratory Report



1.0 INTRODUCTION

CDW Consultants, Inc. (CDW) is pleased to present this letter report summarizing the findings of the preliminary suspect asbestos-containing materials (ACM) and lead-based paint (LBP) inspection of the Michael Driscoll School (“Site”) located in Brookline, Massachusetts. The ACM and LBP survey were conducted in support of the Feasibility Study for the building project. In November 2018, Ms. Susan Cahalan (Massachusetts DLS Asbestos Inspector #AI60784) conducted an inspection for suspect materials. An inspection is required by the United States Environmental Protection Agency (USEPA) National Emission Standards for Hazardous Air Pollutants (NESHAPs), prior to scheduled building renovations. Samples of suspect materials were collected to confirm the presence or absence of ACM, and LBP. Suspect materials were grouped into homogenous areas. A homogenous area is an area that is similar in color, texture and date of application. Hand tools were used to collect bulk samples which were promptly placed in sealed plastic bags using a unique numbering system. Samples were not collected of non-suspect materials, including wood, fiberglass, plastic/vinyl, ceramic, concrete, neoprene/rubber, glass, and carpeting.

2.0 PROJECT UNDERSTANDING

The hazardous materials survey was conducted as a preliminary survey as part of a Feasibility Study at the Site. This preliminary survey was not conducted to support renovation or demolition activities.

3.0 GENERAL SITE CONDITIONS

The Driscoll School was originally built in 1910 (central portion). The school was expanded in 1928 (southeast) and 1953 (northwest). Prefabricated buildings (modulars) were added in 1980 and one of the prefabricated buildings (main gym) became permanent with the addition of a masonry facade in 1988. The original auditorium was converted to the library during this time period. A small gym was converted to an auditorium in 1995. Improvements were made to the cafeteria and accessibility issues were addressed in 2006 including the installation of an elevator and the creation of a new accessible entrance to the building. The School building is 90,292 square feet, and has exterior brick and masonry. The windows were last replaced in in 2004 and contain rubber glazing and silicone caulking. The roof is a combination of pitched areas with shingles and rubber in the flat (low slope) areas.

Interior ceilings consist of spline and dropped ceiling tiles. Most of the walls are made of plaster and painted brick. The flooring consists of wood, carpeting, matting, ceramic tile and composition tile. There are various styles of lights such as fixed pendant, recessed, 2x4, and 4x4 energy efficient/retro-fitted. The Driscoll School consists of 34 original classrooms. Classroom sizes range from 600 sq. ft. to 1200 square feet. The building has a full size gymnasium (with no stands for spectator viewing) and a small gym for younger grades. There is one library/media center, a kitchen and cafeteria/common area. The boiler room contains a newer boiler, and fiberglass insulated pipes.



4.0 ASBESTOS SURVEY

4.1 AHERA Review

CDW Reviewed the AHERA re-inspection report, dated April 6th, 2017, prepared by EFI Global (EFI), Inc. Materials found during EFI’s inspection found **to not** contain asbestos included:

Wing	Confirmed Non-ACM Materials Sampled (AHERA Inspection, 2017)
1912	<ul style="list-style-type: none"> • 2’x4’ white dented ceiling tile • 2’x4’ white dot ceiling tile • Grey skim coat plaster • 12”x12” light blue floor tile • Yellow glue associated with blue cove base molding • Sheetrock • Joint compound • Mud in ribbed boilers • Boiler breeching duct insulation • Red cove base & yellow mastic • Yellow vinyl flooring • Red vinyl flooring • 2’x6’ tectum ceiling panel • Red ceramic floor tile grout • 2’x4’ vinyl rock ceiling tile • 12”x12” red floor tile & yellow mastic • 2’x2’ white ceiling tile
1928	<ul style="list-style-type: none"> • Grey vinyl flooring & yellow mastic • Black cove base & yellow mastic • Homosote board • White skim coat plaster • Grey base coat plaster • 12”x12” green floor tile & yellow mastic • Green cove base & yellow mastic • 2’x4’ white squiggle ceiling tile • Large grey cove base & yellow mastic
1953	<ul style="list-style-type: none"> • Terracotta brick • Terracotta mortar • Blown-in insulation in attic • White sealant on fiberglass pipe insulation • Ceramic wall tile adhesive • 12”x12” light blue floor tile • Black rubber flooring & yellow mastic



Wing	Confirmed Non-ACM Materials Sampled (AHERA Inspection, 2017)
	<ul style="list-style-type: none"> • Sheetrock • Joint compound • White skim coat plaster • Gray base coat plaster • Plaster ceiling • 1’x1’ pinhole ceiling tile • Brown glue daubs associated with: A. 1’x1’ fissured ceiling tile, B. 1’x1’ pinhole ceiling tile C. 1’x1’ large pinhole ceiling tile, and D. 1’x1’ large dot ceiling tile • Red fire stopping caulk • 1’x1’ fissured ceiling tile • 12”x12” green floor tile & associated black mastic • Gray linoleum & associated red backing • Yellow carpet glue • Green sink undercoat • 1’x1’ large pinhole ceiling tile • Blue vinyl flooring in 107 • White floor leveler associated with blue vinyl flooring • Red rubber flooring • Textured paint • 12”x12” cloudy blue floor tile & associated black mastic • Blue vinyl flooring & associated black mastic in Room 205 • Pyrobar wall block • Tan cove base & associated yellow mastic • Black mastic under: A. Carpet in First Floor hallway, B. 9”x9” grey floor tile, and C. 9”x9” green floor tile • 12”x12” white floor tile & associated black mastic • Yellow ceramic wall tile grout • Ceramic floor tile grout • 12”x12” black floor tile & associated black mastic

ACM identified in the AHERA report includes:

Wing	Confirmed ACM (AHERA Inspection, 2017)
1912	<ul style="list-style-type: none"> • Lab bench table top • 12”x12” white floor tile & associated black mastic • Black mastic associated with 12”x12” light blue floor tile • Blue cove base • Black mastic associated with red and yellow vinyl flooring

Wing	Confirmed ACM (AHERA Inspection, 2017)
1928	<ul style="list-style-type: none"> • White duct insulation in attic
1953	<ul style="list-style-type: none"> • Black mastic associated with 12”x12” light blue floor tile • Pipe fittings and insulation • Black mastic on concrete slab floor • Black mastic associated with red rubber flooring • Tan vinyl sheeting & associated black mastic • 9”x9” grey floor tile • 9”x9” green floor tile • Black sink coating

4.2 Methods

The investigative work for the asbestos survey included conducting a limited visual inspection of physically accessible areas of the subject areas. Once the visual inspection was completed, the building components were categorized into homogeneous areas. CDW collected bulk samples of different homogeneous suspect materials for asbestos analysis. The bulk samples were delivered under chain of custody to Asbestos Identification Laboratory, Inc. (AIL) located in Woburn, Massachusetts. AIL is a state licensed (#AA000208) and NVLAP-accredited laboratory (lab code #200919-0) for asbestos analysis. Bulk samples were analyzed for asbestos content by polarized light microscopy (PLM) using EPA Method 600/R-93/116. A positive stop method was used – if one sample in a homogeneous group is positive then additional samples of the same material are not analyzed. The asbestos analytical results are provided in Attachment A. Samples analyzed to contain greater than 1% asbestos are to be treated as ACM as defined by the USEPA and Commonwealth of Massachusetts Department of Environmental Protection (MassDEP). The laboratory analytical reports are included in Appendix A.

4.3 Findings

Laboratory ID	Material	Location	Result
1A, 1B, 1C	White Glue Daub	Behind Wall Pads Little Gym	ND
2A, 2B, 2C	Levelastic Glue Mix	Under Carpet Little Gym	ND
3A, 3B, 3C	Hard Ceiling Plaster	Little Gym	ND
4A, 4B	Interior Door Glaze	Wood Door Near Gym	ND
5A, 5B, 5C, 5D, 5E	Red/Brown Levelastic	Over Concrete Under Rubber Hall Near Gym	ND
6A,6B, 6C, 6D, 6E	2x4 Ceiling Tile	Ground Floor Hall	ND

Laboratory ID	Material	Location	Result
7	Interior Door Window Glaze	Music Room	ND
8A, 8B, 8C	Red Floor Tile	Under Carpet Over Wood - Art	ND
9A, 9B, 9C	Yellow Mastic	Under Red Floor Tile - Art	ND
10A, 10B	Interior Window Glaze	Window Transom 2 nd Floor Stair – 1928 Wing	ND
11A, 11B	Window Glaze	Interior Door Assembly to Stairs – 1928 Wing	ND
12A, 12B	Wood Door Window Glaze	Classrooms 322/ 318	2% Detected Asbestos Chrysotile
13A, 13B, 13C	Concrete Skim Layer with Black Coating	Hall – Base of Brick Wall Near Room 322	ND
14A, 14B, 14C	Grey Carpet Glue	Hall Near Room 322	ND
15A, 15B, 15C	Yellow Brown Carpet Glue	Room 322	ND
16A, 16B	Interior Window Glaze	Classroom Windows to Hallway, Rooms 318 and 320	ND
17A, 17B, 17C, 17D, 17E	2'x4' Fissured Ceiling Tile	2 nd Floor	ND
18A, 18B, 18C, 18D, 18E	Joint Compound	2 nd Floor Classrooms – 1928 Wing	ND
19A, 19B	Brown Fabric	Old Announcement Boxes	ND
20A, 20B, 20C	Black Coating on Brick	Base Wall Hallway 2 nd Floor	ND
21A, 21B, 21C, 21D, 21E	Brown Wall Covering	2 nd Floor Hall – 1928 Wing	ND
22	Tan Material	Inside Door 2 nd Floor Staff Bathroom	ND
23A, 23B	Classroom Door Glaze	Rooms 317 and 310A	2% Detected Asbestos Chrysotile
24A, 24B, 24C	Brown Wall Covering	On Concrete 2 nd Floor Classrooms – 1910 Wing	ND
25A, 25B, 25C, 25D, 25E	Thin Grey/Tan Concrete Layers Over Wood Floors	Rooms 310, 310A, 315, 313, 317	ND
26A, 26B	Black Sink Coating	1950's Classrooms	20% Detected Asbestos Chrysotile

Laboratory ID	Material	Location	Result
27A, 27B, 27C, 27D, 27E	1'x1' Pi Dot Wall Tile	1950's Classrooms Wing	ND
28A, 28B, 28C, 28D, 28E	Brown Glue Daub	Under 1'x1' Pin Dot Wall Tile	ND
29A, 29B, 29C, 29D, 29E	Linoleum Floor	1950s Wing Classrooms	30% Detected Asbestos Chrysotile
30A, 30B, 30C, 30D, 30E	Yellow Mastic	Under Linoleum Floor	ND
31A, 31B, 31C, 31D, 31E	Thin Concrete Coating with Black Layer	Under Linoleum	ND
32A, 31B	Door Window Glaze	Door Assembly Top of Stairs – 1950s Wing	ND
32	White Window Glaze	Front Door	ND
33A, 33B, 33C	Yellow Carpet Glue	Library	ND
34	White Sink Coating	Staff Room	ND
35A, 35B, 35C	Gray Grout	Staff Room Under Blue Wall Tile 1950's Wing	ND
36	Interior Window Glaze	Room 201	2% Chrysotile
37A, 37B, 37C	Wall Plaster	Library	ND
38A, 38B	Black Skim Coat	Library Storage on Concrete Wall	ND
39A, 39B, 39C, 39D, 39E	Tan Stone Window Sills Exterior	Window Sills 1912 Section	ND
40A, 40B, 40C	Exterior Gray Caulk	On Brick, 1912 to 1950's Wing	20% Chrysotile
41A, 41B, 41C	Exterior Gray caulk	Univents	15% Chrysotile
42A, 42B, 42C	Black Skim Coat	Library Storage Interior Concrete	ND
43A, 43B, 43C, 43D, 43E	Exterior Gray Caulk	@ Concrete Columns – 1950s Wing	15% Chrysotile

ND = Not Detected

Chrysotile and Amosite = Asbestos Minerals

In addition to the AHERA findings, CDW's inspection and sampling at the Site revealed that the flowing building materials did not contain ACM:

Wing	Confirmed Non-ACM Materials Sampled (CDW Inspection, 2018)
1912	<ul style="list-style-type: none"> • 2'x4' ceiling tile • Glazing



Wing	Confirmed Non-ACM Materials Sampled (CDW Inspection, 2018)
	<ul style="list-style-type: none"> • 2’x4’ Fissured Ceiling • Joint Compound, 2nd Floor Classrooms • Fabric Brown on Announcement Boxes • Black Coating on Brick • Brown Wall Covering • Tan Material on 2nd Floor Staff Bathroom • Gray/Tan Concrete Layers Over Wood Floors • Door Window Glaze • White Window Glaze • White sink Coating • Tan Stone Exterior
1928	<ul style="list-style-type: none"> • White glue daubs in little gym • Levelastic Glue Mix • Hard ceiling Plaster • Interior Door Glaze • Red/Brown Levelastic • 2’x4’ ceiling tile • Interior Door Window Glaze • Red Floor Tile • Yellow Mastic • Interior Window Glaze • Window Glaze • Concrete Skim Layer with Black Coating • Gray Carpet Glue • Yellow Brown Carpet • Glazing • 2’x4’ Fissured Ceiling • Joint Compound, 2nd Floor Classrooms • Fabric Brown on Announcement Boxes • Black Coating on Brick • Brown Wall Covering • Door Window Glaze • Yellow Carpet Glue • Wall Plaster • Black Skim Coat
1953	<ul style="list-style-type: none"> • 2’x4’ ceiling tile • Glazing • 2’x4’ Fissured Ceiling • Joint Compound, 2nd Floor Classrooms • Fabric Brown on Announcement Boxes



Wing	Confirmed Non-ACM Materials Sampled (CDW Inspection, 2018)
	<ul style="list-style-type: none"> • Black Coating on Brick • Brown Wall Covering • 1’x1’ Pi Dot Wall Tile • Brown Glue Daubs Under Pi Dot • Yellow Mastic Under Linoleum Floors • Thin Concrete Coating with Black Layers • Door Window Glaze • Gray Grout

In addition to the AHERA findings, CDW’s inspection of the Site analysis revealed the following additional ACM:

Wing	Confirmed ACM (CDW Inspection, 2018)
1912	<ul style="list-style-type: none"> • Classroom Door Glaze (Rooms 310A + 317) • Exterior Gray Caulk on Bricks
1928	<ul style="list-style-type: none"> • Wood Door Window Glaze (Rooms 318 + 322)
1953	<ul style="list-style-type: none"> • Black Sink Coating in Classrooms • Linoleum Floors • Window Glaze • Exterior Gray Caulk on Bricks, Univents, and on Concrete Columns

Refer to Table 1 for ACM and presumed asbestos containing materials quantities. The laboratory analytical report is provided in Appendix A.

4.3 Recommendations

Prior to disturbance, the ACM identified must be abated by a Commonwealth of Massachusetts-licensed asbestos abatement contractor following all federal, state & local regulations governing asbestos abatement. A copy of the asbestos Waste Shipment record must be received within 30 days of removal from the Site. Asbestos air quality sampling must be conducted under USEPA regulations following asbestos abatement and prior to re-occupancy of the spaces. If additional materials are discovered that have not been sampled, those materials should be considered ACMs until laboratory analysis determines otherwise.

5.0 LEAD-BASED PAINT

5.1 Methods

CDW performed a visual inspection of painted surfaces. CDW collected samples from different color paints on various types of building component substrates. Samples were submitted to EMSL Laboratories in Cinnaminson, New Jersey for analysis via Atomic Absorption Spectrometry (AAS).



5.2 Findings

The results of the testing revealed that four of the nine samples analyzed had detectable concentrations of lead. The Environmental Protection Agency (EPA) defines LBP as any paint or surface coating that contains lead equal to exceeding one milligram per square centimeter (1.0 mg/cm²) or 0.5% by weight. The OSHA lead-in-construction standard defines lead containing paint (LCP) as a paint or coating containing any detectable level of lead. Based on the EPA and OSHA criteria listed above, XX samples contain detectable levels of lead. Samples that meet the criteria for LBP include: XX. The lead paint analytical results are provided in the below table. The laboratory analytical report is included in Appendix B.

Sample ID	Location	Lead Concentration (% Weight)

5.3 Recommendations

Based on the conclusions of this testing, the following recommendations are offered:

- Removal of the LBP is not required. However, in accordance with the EPA Lead Renovation, Repair, and Painting (RRP) Rule 40 CFR 745, workers, students, visitors and the public must be protected from lead dust generated during the demolition of LBP or LCP coated surfaces.
- Components identified to contain the presence of lead should not be disturbed in an uncontrolled manner. Disturbance of these materials should only be done by properly trained



- personnel in a controlled and documented manner to allow for the safety of the workers, bystanders and disposal of waste materials.
- Specifications for the proper work practices, controls and disposal should be developed to document compliance with all applicable regulations.
- Those components/colors not tested, or in locations not inventoried in this report, should be tested for lead content prior to disturbance that may cause airborne release of lead.

6.0 HAZARDOUS MATERIALS SURVEY

6.1 Methods

OHM Visual Inspection

CDW visually inspected the Site building for universal, special and hazardous wastes associated with building materials. These included but were not limited to the following:

- Mercury-containing devices (fluorescent light tubes, thermostats, gauges, etc.);
- Polychlorinated bi-phenyl (PCB)-containing articles, equipment and devices (light ballasts, electrical switches, etc.);
- Chlorofluorocarbon (CFC)-containing equipment (refrigerants, air conditioners/HVAC equipment, water bubblers, etc.)
- Tritium-containing devices (exit signs);
- Lead-Acid batteries (emergency lights, etc.); and
- Pressurized-cylinders (fire extinguishers, etc.).

6.2 Findings

The visual survey for hazardous materials identified mercury-containing light tubes, remnant DEHP-containing light ballasts, mercury containing thermostats and switches, lead and tritium batteries, refrigerants, oil containing old door retractors and other hazardous materials. No hazardous materials sampling or analysis was conducted as part of this preliminary survey. A list of OHMs identified are included in Table 2.



6.3 Recommendations

Prior to removal, light tubes, ballasts, compact florescent bulbs, lead and tritium batteries, thermostats and switches will require proper handling, removal, transportation and off-site recycling/reclamation. Refrigerants, transformer fluid, elevator hydraulic fluid will require handling and disposal in accordance with regulations.

Limitations

The conclusions are limited to the information available at the time of the field survey and the scope of services, as defined. No subsurface soil or groundwater sampling and analysis was performed. Where access to portions of the Site or to structures on the site was unavailable or limited, CDW renders no opinion as to the presence of hazardous material or the presence of indirect evidence related to hazardous material in that portion of the site or structure. This report cannot be solely relied upon for renovation or demolition. The sampling performed forms the basis for conclusions expressed and areas inaccessible for testing limits those conclusions. No other conclusions, interpretations or recommendations are contained or implied in this report other than those expressed. While CDW followed industry standards during the inspection, we do not warrant that all suspect hazardous building materials were identified in or on the buildings and shall not be held liable related to future abatement costs related to hazardous materials that are either not discovered or not appropriately characterized. This is due in part to inherent problems with every building inspection, such as, but not limited to:

- Seemingly homogeneous materials that are not in fact homogeneous;
- Seemingly representative locations that are not in fact representative;
- Layered materials that are not uniformly present or are isolated;
- Materials that are present and accessible but were not considered to be hazardous,
- Materials that are present in an isolated and limited quantity; and
- Material that is present in locations that are unsafe or otherwise difficult to access.

Client acknowledges that CDW's inspection is limited and all hazardous materials may only become apparent during the course of future renovation or demolition. During the course of future renovation/demolition work, it is likely that additional hazardous materials or materials suspected of being hazardous will be identified. Such materials should be assumed to be hazardous unless appropriate evaluation or sampling and analysis demonstrate otherwise. No other use of this report is warranted without the written consent of CDW Consultants, Inc.



Michael Driscoll School
Brookline, MA
CDW Project #1810.0

CDW appreciates the opportunity to provide our services to you on this project.

Very truly yours,

CDW CONSULTANTS, INC.

A handwritten signature in black ink, appearing to read 'Susan Cahalan'.

Susan Cahalan, PG, ISSP-SA
Senior Environmental Geologist

TABLES

APPENDIX A

APPENDIX B



Asbestos Identification Laboratory

165 New Boston St., Ste 227
Woburn, MA 01801
781-932-9600

Web: www.asbestosidentificationlab.com
Email: mikemanning@asbestosidentificationlab.com

Batch: 37916



December 03, 2018

Susan Cahalan
CDW Consultants, Inc.
6 Huron Drive
Natick, MA 01760

Project Number:

Project Name: Driscoll School, Brookline

Date Sampled: 2018-11-18

Work Received: 2018-11-26

Work Analyzed: 2018-11-30

Analysis Method: BULK PLM ANALYSIS EPA/600/R-93/116

Dear Susan Cahalan,

Asbestos Identification Laboratory has completed the analysis of the samples from your office for the above referenced project .

The information and analysis contained in this report have been generated using the EPA /600/R-93/116 Method for the Determination of Asbestos in Bulk Building Materials. Materials or products that contain more than 1% of any kind or combination of asbestos are considered an asbestos containing building material as determined by the EPA. This Polarized Light Microscope (PLM) technique may be performed either by visual estimation or point counting. Point counting provides a determination of the area percentage of asbestos in a sample. If the asbestos is estimated to be less than 10% by visual estimation of friable material, the determination may be repeated using the point counting technique. The results of the point counting supersede visual PLM results. Results in this report only relate to the items tested. This report may not be used by the customer to claim product endorsement by NVLAP or any other U.S. Government Agency.

Laboratory results represent the analysis of samples as submitted by the customer. Information regarding sample location, description, area, volume, etc., was provided by the customer. Asbestos Identification Laboratory is not responsible for sample collection activities or analytical method limitations. Unless notified in writing to return samples, Asbestos Identification Laboratory discards customer samples after 30 days. Samples containing subsamples or layers will be analyzed separately when applicable. Reports are kept at Asbestos Identification Laboratory for three years. This report shall not be reproduced, except in full, without the written consent of Asbestos Identification Laboratory.

- NVLAP Lab Code: 200919-0
- Massachusetts Certification License: AA000208
- State of Connecticut, Department of Public Health Approved Environmental Laboratory Registration Number: PH-0142
- State of Maine, Department of Environmental Protection Asbestos Analytical Laboratory License Number: LB-0078(Bulk) LA-0087(Air)
- State of Rhode Island and Providence Plantations. Department of Health Certification: AAL-121
- State of Vermont, Department of Health Environmental Health License AL934461

Thank you Susan Cahalan for your business.

Michael Manning
Owner/Director

Susan Cahalan
 CDW Consultants, Inc.
 6 Huron Drive
 Natick, MA 01760

Project Number:
Project Name: Driscoll School, Brookline

Date Sampled: 2018-11-18
Work Received: 2018-11-26
Work Analyzed: 2018-11-30

Analysis Method: BULK PLM ANALYSIS EPA/600/R-93/116

FieldID	Material	Location	Color	Non-Asbestos %	Asbestos %
LabID					
1A	White Glue Daub	Behind Wall Pads Little Gym	white	Non-Fibrous 100	None Detected
417775					
1B	White Glue Daub	Behind Wall Pads Little Gym	white	Non-Fibrous 100	None Detected
417776					
1C	White Glue Daub	Behind Wall Pads Little Gym	white	Non-Fibrous 100	None Detected
417777					
2A	Levelastic Glue Mix	Under Carpet Little Gym	gray	Non-Fibrous 100	None Detected
417778					
2B	Levelastic Glue Mix	Under Carpet Little Gym	gray	Non-Fibrous 100	None Detected
417779					
2C	Levelastic Glue Mix	Under Carpet Little Gym	gray	Non-Fibrous 100	None Detected
417780					
3A	Hard Ceiling Plaster	Little Gym	multi	Non-Fibrous 100	None Detected
417781					
3B	Hard Ceiling Plaster	Little Gym	multi	Non-Fibrous 100	None Detected
417782					
3C	Hard Ceiling Plaster	Little Gym	multi	Non-Fibrous 100	None Detected
417783					
4A	Interior Door Glaze	Wood Door Near Gym	multi	Non-Fibrous 100	None Detected
417784					
4B	Interior Door Glaze	Wood Door Near Gym	multi	Non-Fibrous 100	None Detected
417785					
5A	Red/Brown Levelastic	Over Concrete Under Rubber Hall Near Gym	multi	Non-Fibrous 100	None Detected
417786					
5B	Red/Brown Levelastic	Over Concrete Under Rubber Hall Near Gym	multi	Non-Fibrous 100	None Detected
417787					
5C	Red/Brown Levelastic	Over Concrete Under Rubber Hall Near Gym	multi	Non-Fibrous 100	None Detected
417788					

FieldID	Material	Location	Color	Non-Asbestos %	Asbestos %
LabID					
5D	Red/Brown Levelastic	Over Concrete Under Rubber Hall Near Gym	multi	Non-Fibrous 100	None Detected
417789					
5E	Red/Brown Levelastic	Over Concrete Under Rubber Hall Near Gym	multi	Non-Fibrous 100	None Detected
417790					
6A	2x4 Ceiling Tile	Ground Floor Hall	gray	Mineral Wool 40	None Detected
417791				Cellulose 40	
6B	2x4 Ceiling Tile	Ground Floor Hall	gray	Mineral Wool 40	None Detected
417792				Cellulose 40	
6C	2x4 Ceiling Tile	Ground Floor Hall	gray	Mineral Wool 40	None Detected
417793				Cellulose 40	
6D	2x4 Ceiling Tile	Ground Floor Hall	gray	Mineral Wool 40	None Detected
417794				Cellulose 40	
6E	2x4 Ceiling Tile	Ground Floor Hall	gray	Mineral Wool 40	None Detected
417795				Cellulose 40	
7	Interior Door Window Glaze	Music Room	multi	Non-Fibrous 100	None Detected
417796					
8A	Red Floor Tile	Under Carpet Over Wood Art	red	Non-Fibrous 100	None Detected
417797					
8B	Red Floor Tile	Under Carpet Over Wood Art	red	Non-Fibrous 100	None Detected
417798					
8C	Red Floor Tile	Under Carpet Over Wood Art	red	Non-Fibrous 100	None Detected
417799					
9A	Yellow Mastic	Under Red Floor Tile	yellow	Non-Fibrous 100	None Detected
417800					
9B	Yellow Mastic	Under Red Floor Tile	yellow	Non-Fibrous 100	None Detected
417801					
9C	Yellow Mastic	Under Red Floor Tile	yellow	Non-Fibrous 100	None Detected
417802					
10A	Interior Window Glaze	Window Transom 2nd Floor Stair	multi	Non-Fibrous 100	None Detected
417803					
10B	Interior Window Glaze	Window Transom 2nd Floor Stair	multi	Non-Fibrous 100	None Detected
417804					
11A	Window Glaze	Interior Door Assembly to Stairs	multi	Non-Fibrous 100	None Detected
417805					
11B	Window Glaze	Interior Door Assembly to Stairs	multi	Non-Fibrous 100	None Detected
417806					

FieldID	Material	Location	Color	Non-Asbestos %	Asbestos %
LabID					
12A	Wood Door Window Glaze	Classrooms 322 / 318	tan	Non-Fibrous 98	Detected Chrysotile 2
417807					
12B	Wood Door Window Glaze	Classrooms 322 / 318			Not Analyzed
417808					
13A	Concrete Skim Layer With Black Coating	Hall Near 322	gray	Non-Fibrous 100	None Detected
417809					
13B	Concrete Skim Layer With Black Coating	Hall Near 322	gray	Non-Fibrous 100	None Detected
417810					
13C	Concrete Skim Layer With Black Coating	Hall Near 322	gray	Non-Fibrous 100	None Detected
417811					
14A	Gray Carpet Glue	Hall Near 322	gray	Non-Fibrous 100	None Detected
417812					
14B	Gray Carpet Glue	Hall Near 322	gray	Non-Fibrous 100	None Detected
417813					
14C	Gray Carpet Glue	Hall Near 322	gray	Non-Fibrous 100	None Detected
417814					
15A	Yellow Brown Carpet Glue	Rm 322	multi	Non-Fibrous 100	None Detected
417815					
15B	Yellow Brown Carpet Glue	Rm 322	multi	Non-Fibrous 100	None Detected
417816					
15C	Yellow Brown Carpet Glue	Rm 322	multi	Non-Fibrous 100	None Detected
417817					
16A	Glazing		tan	Non-Fibrous 100	None Detected
417818					
16B	Glazing		tan	Non-Fibrous 100	None Detected
417819					
17A	2'x4' Fissured Ceiling Tile	2nd Floor	gray	Mineral Wool 40	None Detected
417820				Cellulose 40	
17B	2'x4' Fissured Ceiling Tile	2nd Floor	gray	Mineral Wool 40	None Detected
417821				Cellulose 40	
17C	2'x4' Fissured Ceiling Tile	2nd Floor	gray	Mineral Wool 40	None Detected
417822				Cellulose 40	
17D	2'x4' Fissured Ceiling Tile	2nd Floor	gray	Mineral Wool 40	None Detected
417823				Cellulose 40	
17E	2'x4' Fissured Ceiling Tile	2nd Floor	gray	Mineral Wool 40	None Detected
417824				Cellulose 40	

FieldID	Material	Location	Color	Non-Asbestos %	Asbestos %
LabID					
18A	Joint Compound	2nd Floor Classrooms	white	Non-Fibrous 100	None Detected
417825					
18B	Joint Compound	2nd Floor Classrooms	white	Non-Fibrous 100	None Detected
417826					
18C	Joint Compound	2nd Floor Classrooms	white	Non-Fibrous 100	None Detected
417827					
18D	Joint Compound	2nd Floor Classrooms	white	Non-Fibrous 100	None Detected
417828					
18E	Joint Compound	2nd Floor Classrooms	white	Non-Fibrous 100	None Detected
417829					
19A	Fabric Brown	Old Annocment Boxes	brown	Synthetic 100	None Detected
417830					
19B	Fabric Brown	Old Annocment Boxes	brown	Synthetic 100	None Detected
417831					
20A	Black Coating on Brick	Base Wall Hallway 2nd Floor	black	Non-Fibrous 100	None Detected
417832					
20B	Black Coating on Brick	Base Wall Hallway 2nd Floor	black	Non-Fibrous 100	None Detected
417833					
20C	Black Coating on Brick	Base Wall Hallway 2nd Floor	black	Non-Fibrous 100	None Detected
417834					
21A	Brown Wall Covering	2nd Floor Hall	brown	Cellulose 90	None Detected
417835				Non-Fibrous 10	
21B	Brown Wall Covering	2nd Floor Hall	brown	Cellulose 90	None Detected
417836				Non-Fibrous 10	
21C	Brown Wall Covering	2nd Floor Hall	brown	Cellulose 90	None Detected
417837				Non-Fibrous 10	
21D	Brown Wall Covering	2nd Floor Hall	brown	Cellulose 90	None Detected
417838				Non-Fibrous 10	
21E	Brown Wall Covering	2nd Floor Hall	brown	Cellulose 90	None Detected
417839				Non-Fibrous 10	
22	Tan Material	Inside Door 2nd Floor Staff Bathroom	tan	Non-Fibrous 100	None Detected
417840					
23A	Classroom Door Glaze	317 + 310A	tan	Non-Fibrous 98	Detected Chrysotile 2
417841					
23B	Classroom Door Glaze	317 + 310A			Not Analyzed
417842					


FieldID	Material	Location	Color	Non-Asbestos %		Asbestos %
LabID						
24A	Brown Wall Covering	On Concrete 2nd Flr Classrooms	brown	Cellulose	90	None Detected
417843				Non-Fibrous	10	
24B	Brown Wall Covering	On Concrete 2nd Flr Classrooms	brown	Cellulose	90	None Detected
417844				Non-Fibrous	10	
24C	Brown Wall Covering	On Concrete 2nd Flr Classrooms	brown	Cellulose	90	None Detected
417845				Non-Fibrous	10	
25A	Thin Gray/Tan Concrete Layer Over Wood Floors	310, 310A, 315, 313, 317	multi	Cellulose	10	None Detected
417846				Non-Fibrous	90	
25B	Thin Gray/Tan Concrete Layer Over Wood Floors	310, 310A, 315, 313, 317	multi	Cellulose	10	None Detected
417847				Non-Fibrous	90	
25C	Thin Gray/Tan Concrete Layer Over Wood Floors	310, 310A, 315, 313, 317	multi	Cellulose	10	None Detected
417848				Non-Fibrous	90	
25D	Thin Gray/Tan Concrete Layer Over Wood Floors	310, 310A, 315, 313, 317	multi	Cellulose	10	None Detected
417849				Non-Fibrous	90	
25E	Thin Gray/Tan Concrete Layer Over Wood Floors	310, 310A, 315, 313, 317	multi	Cellulose	10	None Detected
417850				Non-Fibrous	90	
26A	Black Sink Coating	1950's Classrooms	black	Non-Fibrous	80	Detected Chrysotile 20
417851						
26B	Black Sink Coating	1950's Classrooms				Not Analyzed
417852						
27A	1'x1' Pin Dot Wall Tile	1950's Classrooms Wing	brown	Cellulose	100	None Detected
417853						
27B	1'x1' Pin Dot Wall Tile	1950's Classrooms Wing	brown	Cellulose	100	None Detected
417854						
27C	1'x1' Pin Dot Wall Tile	1950's Classrooms Wing	brown	Cellulose	100	None Detected
417855						
27D	1'x1' Pin Dot Wall Tile	1950's Classrooms Wing	brown	Cellulose	100	None Detected
417856						
27E	1'x1' Pin Dot Wall Tile	1950's Classrooms Wing	brown	Cellulose	100	None Detected
417857						
28A	Brown Glue Daub	Under 1'x1' Pin Dot Wall Tile	brown	Non-Fibrous	100	None Detected
417858						
28B	Brown Glue Daub	Under 1'x1' Pin Dot Wall Tile	brown	Non-Fibrous	100	None Detected
417859						
28C	Brown Glue Daub	Under 1'x1' Pin Dot Wall Tile	brown	Non-Fibrous	100	None Detected
417860						

FieldID	Material	Location	Color	Non-Asbestos %	Asbestos %
LabID					
28D	Brown Glue Daub	Under 1'x1' Pin Dot Wall Tile	brown	Non-Fibrous 100	None Detected
417861					
28E	Brown Glue Daub	Under 1'x1' Pin Dot Wall Tile	brown	Non-Fibrous 100	None Detected
417862					
29A	Linoleum Floor	1950'x Wing Classrooms	multi	Non-Fibrous 70	Detected Chrysotile 30
417863					
29B	Linoleum Floor	1950'x Wing Classrooms			Not Analyzed
417864					
29C	Linoleum Floor	1950'x Wing Classrooms			Not Analyzed
417865					
29D	Linoleum Floor	1950'x Wing Classrooms			Not Analyzed
417866					
29E	Linoleum Floor	1950'x Wing Classrooms			Not Analyzed
417867					
30A	Yellow Mastic	Under Linoleum Floor	yellow	Non-Fibrous 100	None Detected
417868					
30B	Yellow Mastic	Under Linoleum Floor	yellow	Non-Fibrous 100	None Detected
417869					
30C	Yellow Mastic	Under Linoleum Floor	yellow	Non-Fibrous 100	None Detected
417870					
30D	Yellow Mastic	Under Linoleum Floor	yellow	Non-Fibrous 100	None Detected
417871					
30E	Yellow Mastic	Under Linoleum Floor	yellow	Non-Fibrous 100	None Detected
417872					
31A	Thin Concrete Coating with Black Layer	Under Linoleum	gray	Non-Fibrous 100	None Detected
417873					
31B	Thin Concrete Coating with Black Layer	Under Linoleum	gray	Non-Fibrous 100	None Detected
417874					
31C	Thin Concrete Coating with Black Layer	Under Linoleum	gray	Non-Fibrous 100	None Detected
417875					
31D	Thin Concrete Coating with Black Layer	Under Linoleum	gray	Non-Fibrous 100	None Detected
417876					
31E	Thin Concrete Coating with Black Layer	Under Linoleum	gray	Non-Fibrous 100	None Detected
417877					
32A	Door Window Glaze	Door Assembly Top of Stairs	multi	Non-Fibrous 100	None Detected
417878					

FieldID	Material	Location	Color	Non-Asbestos %	Asbestos %
LabID					
32B	Door Window Glaze	Door Assembly Top of Stairs	multi	Non-Fibrous 100	None Detected
417879					

Monday 03 December

Analyzed by:



End of Report

Batch: 37916

Page 7 of 7

Direll School

Page

8 of 22

Lab ID# (Lab Use Only)	Field ID/ (Client Reference)	Temp in Celcius = _____	Stereo Scope					Asbestos Minerals	Optical Properties							Non-Asbestos Percentage (%)							
			% of Asbestos	Color	Homogeneity	Texture	Friable		Asbestos %	Morphology	Extinction	Sign of Elongation	Birefringence	Pleochroism	RI	Fiberglass	Mineral Wool	Cellulose	Hair	Synthetic	Other	Non-Fibrous	
80	B2B	Material " " Location " "						Chrysotile Amosite Crocidolite Tremolite Anthophyllite Actinolite															
90	13A	Material Concrete Slab Location Block entry Hall near 302						Chrysotile Amosite Crocidolite Tremolite Anthophyllite Actinolite															100
10	13B	Material " " Location " "						Chrysotile Amosite Crocidolite Tremolite Anthophyllite Actinolite															100
11	B2C	Material " " Location " "						Chrysotile Amosite Crocidolite Tremolite Anthophyllite Actinolite															100
12	14A	Material Ball court Location Hall near 302						Chrysotile Amosite Crocidolite Tremolite Anthophyllite Actinolite															100

DNA

Driscoll

Lab ID# (Lab Use Only)	Field ID/ (Client Reference)	Temp in Celcius = _____	Stereo Scope					Asbestos Minerals	Optical Properties						Non-Asbestos Percentage (%)							
			% of Asbestos	Color	Homogeneity	Texture	Friable		Asbestos %	Morphology	Extinction	Sign of Elongation	Birefringence	Pleochroism	RI	Fiberglass	Mineral Wool	Cellulose	Hair	Synthetic	Other	Non-Fibrous
60	28C	Material " " Location " "	0 Br	Y	Gr	N	Chrysotile Amosite Crocidolite Tremolite Anthophyllite Actinolite Chrysotile Amosite Crocidolite Tremolite Anthophyllite Actinolite														100	
61	28D	Material " " Location " "	0 Br	Y	Gr	N	Chrysotile Amosite Crocidolite Tremolite Anthophyllite Actinolite															100
62	28E	Material " " Location " "	0 Br	Y	Gr	N	Chrysotile Amosite Crocidolite Tremolite Anthophyllite Actinolite															100
63	29A	Material Undersun floor Location 10505 classrooms	30 Br	N	Gr	N	Chrysotile Amosite Crocidolite Tremolite Anthophyllite Actinolite	30	W	+	Dist N C / BS / SS D											70
64	29B	Material " " Location " "					Chrysotile Amosite Crocidolite Tremolite Anthophyllite Actinolite															

DNA



Asbestos Identification Laboratory

165 New Boston St., Ste 227
Woburn, MA 01801
781-932-9600

Web: www.asbestosidentificationlab.com
Email: mikemanning@asbestosidentificationlab.com

Batch: 38016



December 06, 2018

Susan Cahalan
CDW Consultants, Inc.
6 Huron Drive
Natick, MA 01760

Project Number:

Project Name: Driscoll School

Date Sampled: 2018-11-29

Work Received: 2018-12-03

Work Analyzed: 2018-12-05

Analysis Method: BULK PLM ANALYSIS EPA/600/R-93/116

Dear Susan Cahalan,

Asbestos Identification Laboratory has completed the analysis of the samples from your office for the above referenced project .

The information and analysis contained in this report have been generated using the EPA /600/R-93/116 Method for the Determination of Asbestos in Bulk Building Materials. Materials or products that contain more than 1% of any kind or combination of asbestos are considered an asbestos containing building material as determined by the EPA. This Polarized Light Microscope (PLM) technique may be performed either by visual estimation or point counting. Point counting provides a determination of the area percentage of asbestos in a sample. If the asbestos is estimated to be less than 10% by visual estimation of friable material, the determination may be repeated using the point counting technique. The results of the point counting supersede visual PLM results. Results in this report only relate to the items tested. This report may not be used by the customer to claim product endorsement by NVLAP or any other U.S. Government Agency.

Laboratory results represent the analysis of samples as submitted by the customer. Information regarding sample location, description, area, volume, etc., was provided by the customer. Asbestos Identification Laboratory is not responsible for sample collection activities or analytical method limitations. Unless notified in writing to return samples, Asbestos Identification Laboratory discards customer samples after 30 days. Samples containing subsamples or layers will be analyzed separately when applicable. Reports are kept at Asbestos Identification Laboratory for three years. This report shall not be reproduced, except in full, without the written consent of Asbestos Identification Laboratory.

- NVLAP Lab Code: 200919-0
- Massachusetts Certification License: AA000208
- State of Connecticut, Department of Public Health Approved Environmental Laboratory Registration Number: PH-0142
- State of Maine, Department of Environmental Protection Asbestos Analytical Laboratory License Number: LB-0078(Bulk) LA-0087(Air)
- State of Rhode Island and Providence Plantations. Department of Health Certification: AAL-121
- State of Vermont, Department of Health Environmental Health License AL934461

Thank you Susan Cahalan for your business.

Michael Manning
Owner/Director

Susan Cahalan
 CDW Consultants, Inc.
 6 Huron Drive
 Natick, MA 01760

Project Number:
Project Name: Driscoll School

Date Sampled: 2018-11-29
Work Received: 2018-12-03
Work Analyzed: 2018-12-05

Analysis Method: BULK PLM ANALYSIS EPA/600/R-93/116


FieldID	Material	Location	Color	Non-Asbestos %	Asbestos %
LabID					
32	White Window Glaze	Front Door	white	Non-Fibrous 100	None Detected
419123					
33A	Yellow Carpet Glue	Library	yellow	Non-Fibrous 100	None Detected
419124					
33B	Yellow Carpet Glue	Library	yellow	Non-Fibrous 100	None Detected
419125					
33C	Yellow Carpet Glue	Library	yellow	Non-Fibrous 100	None Detected
419126					
34	White Sink Coating	Staff Room	white	Non-Fibrous 100	None Detected
419127					
35A	Gray Grout	Staff Room Under Blue Wall Tile 1950's Wing	gray	Non-Fibrous 100	None Detected
419128					
35B	Gray Grout	Staff Room Under Blue Wall Tile 1950's Wing	gray	Non-Fibrous 100	None Detected
419129					
35C	Gray Grout	Staff Room Under Blue Wall Tile 1950's Wing	gray	Non-Fibrous 100	None Detected
419130					
36	Window Glaze	Rm 201	tan	Non-Fibrous 98	Detected Chrysotile 2
419131					
37A	Wall Plaster	Library	multi	Non-Fibrous 100	None Detected
419132					
37B	Wall Plaster	Library	multi	Non-Fibrous 100	None Detected
419133					
37C	Wall Plaster	Library	multi	Non-Fibrous 100	None Detected
419134					
38A	Black Skim Coat	Library Storage on Concrete Wall	multi	Non-Fibrous 100	None Detected
419135					
38B	Black Skim Coat	Library Storage on Concrete Wall	multi	Non-Fibrous 100	None Detected
419136					

FieldID	Material	Location	Color	Non-Asbestos %	Asbestos %
LabID					
39A	Tan Stone Exterior	Window Sills 1912 Section	tan	Non-Fibrous 100	None Detected
419137					
39B	Tan Stone Exterior	Window Sills 1912 Section	tan	Non-Fibrous 100	None Detected
419138					
39C	Tan Stone Exterior	Window Sills 1912 Section	tan	Non-Fibrous 100	None Detected
419139					
39D	Tan Stone Exterior	Window Sills 1912 Section	tan	Non-Fibrous 100	None Detected
419140					
39E	Tan Stone Exterior	Window Sills 1912 Section	tan	Non-Fibrous 100	None Detected
419141					
40A	Exterior Gray Caulk	On Brick 1912 to 1950's Wing	multi	Non-Fibrous 80	Detected Chrysotile 20
419142					
40B	Exterior Gray Caulk	On Brick 1912 to 1950's Wing			Not Analyzed
419143					
40C	Exterior Gray Caulk	On Brick 1912 to 1950's Wing			Not Analyzed
419144					
41A	Exterior Gray Caulk	Univents	gray	Other 5 Non-Fibrous 80	Detected Chrysotile 15
419145					
41B	Exterior Gray Caulk	Univents			Not Analyzed
419146					
41C	Exterior Gray Caulk	Univents			Not Analyzed
419147					
42A	Black Skim Coat	Library Storage Interior Concrete	black	Non-Fibrous 100	None Detected
419148					
42B	Black Skim Coat	Library Storage Interior Concrete	black	Non-Fibrous 100	None Detected
419149					
42C	Black Skim Coat	Library Storage Interior Concrete	black	Non-Fibrous 100	None Detected
419150					
43A	Exterior Gray Caulk	@ Concrete Columns 1950's Wing	gray	Other 5 Non-Fibrous 80	Detected Chrysotile 15
419151					
43B	Exterior Gray Caulk	@ Concrete Columns 1950's Wing			Not Analyzed
419152					
43C	Exterior Gray Caulk	@ Concrete Columns 1950's Wing			Not Analyzed
419153					
43D	Exterior Gray Caulk	@ Concrete Columns 1950's Wing			Not Analyzed
419154					

FieldID	Material	Location	Color	Non-Asbestos %	Asbestos %
LabID					
43E	Exterior Gray Caulk	@ Concrete Columns 1950's Wing			Not Analyzed
419155					

Thursday 06

Analyzed by:



End of Report

Batch: 38016

Page 3 of 3

Discoll

Lab ID# (Lab Use Only)	Field ID/ (Client Reference)	Material / Location	Stereo Scope					Asbestos Minerals	Optical Properties						Non-Asbestos Percentage (%)					
			Temp in Celcius =	% of Asbestos	Color	Homogeneity	Texture		Friable	RI	Fiberglass	Mineral Wool	Cellulose	Hair	Synthetic	Other	Non-Fibrous			
33	37A	Material: Wall Plaster Location: Upraised	0	mc	N	G ₂	Y	Chrysotile												100
34	37c	Material: " Location: "	0	mc	N	G ₂	Y	Chrysotile												100
35	38A	Material: Black SKIN COAT Location: Library Storage on concrete wall	0	mc	Y	G ₂	N	Chrysotile												100

Asbestos Minerals	Asbestos %	Morphology	Extinction	Sign of Elongation	Birefringence	Pleochroism	RI	Fiberglass	Mineral Wool	Cellulose	Hair	Synthetic	Other	Non-Fibrous
Chrysotile	2	W	L	T	0.03 L	NC	1.553 / 1.550							98

Driscoll

Lab ID# (Lab Use Only)	Field ID/ (Client Reference)	Material / Location	Stereo Scope					Optical Properties								Non-Asbestos Percentage (%)						
			Temp in Celcius =	% of Asbestos	Color	Homogeneity	Texture	Friable	Asbestos Minerals	Asbestos %	Morphology	Extinction	Sign of Elongation	Birefringence	Pleochroism	RI	Fiberglass	Mineral Wool	Cellulose	Hair	Synthetic	Other
41	39E	Material " Location			Gray	Y	Gr	N	Chrysotile													100
42	40A	Material Location ON BRICK 1912 TO 1952'S WIND			Gray	Y	Gr	N	Chrysotile	20	W	12	+	LOW ANG	1553/1550							80
43	40B	Material " Location							Chrysotile													
44	40C	Material " Location							Chrysotile													
45	41A	Material Location Gray Caustic			Gray	Y	Gr	N	Chrysotile	15	W	12	+	LOW ANG	1553/1550							5

DNA

DNA

Disc 11

Page 6 of 7

Lab ID# (Lab Use Only)	Field ID/ (Client Reference)	Temp in Celcius = _____	Stereo Scope					Optical Properties										Non-Asbestos Percentage (%)									
			Material / Location	% of Asbestos	Color	Homogeneity	Texture	Friable	Asbestos Minerals	Asbestos %	Morphology	Extinction	Sign of Elongation	Birefringence	Pleochroism	RI	Fiberglass	Mineral Wool	Cellulose	Hair	Synthetic	Other	Non-Fibrous				
46	A1B	Material " " Location " "						Chrysotile Amosite Crocidolite Tremolite Anthophyllite Actinolite Chrysotile Amosite Crocidolite Tremolite Anthophyllite Actinolite																			
47	A1C	Material " " Location " "						Chrysotile Amosite Crocidolite Tremolite Anthophyllite Actinolite																			
48	A2A	Material " " Location " "						Black Skins Location Up Brand Storage Asterior Concrete																			
49	A2B	Material " " Location " "						Chrysotile Amosite Crocidolite Tremolite Anthophyllite Actinolite																			
50	A2C	Material " " Location " "						Chrysotile Amosite Crocidolite Tremolite Anthophyllite Actinolite																			

DNA

DNA

Dis coll

Lab ID# (Lab Use Only)	Field ID/ (Client Reference)	Temp in Celcius = _____	Stereo Scope					Optical Properties							RI	Non-Asbestos Percentage (%)												
	Material / Location		% of Asbestos	Color	Homogeneity	Texture	Friable	Asbestos Minerals							Asbestos %	Morphology	Extinction	Sign of Elongation	Birefringence	Pleochroism		Fiberglass	Mineral Wool	Cellulose	Hair	Synthetic	Other	Non-Fibrous
51	43A	Material Location Steria quarry of concrete columns D				Yellow		Chrysotile		15									⊥						5%			
52	43B	Material Location						Amosite																				
53	43C	Material Location						Crocidolite																				
54	43D	Material Location						Tremolite																				
419155	43E	Material Location						Anthophyllite																				

DNA

DNA

DNA

DNA

3.4 Geoenvironmental



**PHASE I ENVIRONMENTAL SITE
ASSESSMENT REPORT**

**DRSICOLL SCHOOL
64 WESTBOURNE TERRACE**

BROOKLINE, MASSACHUSETTS

NOVEMBER 30, 2018

Prepared For:

Jonathan Levi Architects
266 Beacon Street
Boston, MA 02116

2269 Massachusetts Avenue
Cambridge, MA 02140
www.mcphailgeo.com
(617) 868-1420

PROJECT NO. 6693



November 30, 2018

Jonathan Levi Architects
266 Beacon Street
Boston, MA 02116

Attention: Ms. Carol Harris

Reference: Driscoll School, 64 Westbourne Terrace; Brookline, MA
Phase I Environmental Site Assessment Report

Ladies and Gentlemen:

Enclosed herewith is our Phase I Environmental Site Assessment Report (ESA) prepared for the property known as Driscoll School with the address of 64 Westbourne Terrace located in Brookline, Massachusetts (the "subject site"). The general site locus is shown on the enclosed **Figure 1**, and the boundaries of the subject site are shown on the enclosed **Figure 2**.

This report was prepared by McPhail Associates, LLC in accordance with our Agreement for Services with Jonathan Levi Architects dated October 25, 2018. These services are subject to the limitations in **Appendix A**.

This environmental site assessment was conducted in general accordance with the provisions contained in the following: (1) Massachusetts Oil and Hazardous Materials (OHM) Release Prevention and Response Act (MGL Chapter 21E); (2) Massachusetts Contingency Plan (MCP) 310 CMR 40.0000; and (3) ASTM E 1527-13 Standard Guide for Environmental Site Assessment: Phase I Environmental Site Assessment Process, as referred to in 40 CFR Part 312 (the All Appropriate Inquiries Rule). The objective of the environmental assessment was to identify the potential presence of Recognized Environmental Conditions (RECs), Historical RECs (HREC) and/or Controlled RECs (CREC) at the subject site or at surrounding properties that may potentially pose a threat to the subject site.

Our scope of services for this Phase I ESA consisted of the following: (i) an assessment of the subject site history relative to the possible presence of oil and hazardous materials; (ii) a visual reconnaissance of the subject site and surrounding area; (iii) a search of Federal databases and records, including the National Priorities List, the SEMS List and the RCRIS Handlers List by EDR Inc.; (iv) a search of information from the offices of the Town of Brookline; (v) a review of the Massachusetts Department of Environmental Protection (DEP) database relative to incidents involving releases of OHM on or in the vicinity of the subject site; and (vi) assessing the above and documenting the results in a Phase I Environmental Site Assessment (ESA) Report.

Tasks excluded from our Phase I Environmental Site Assessment scope of work consisted of but were not limited to an environmental lien search, an assessment for the presence of lead-based paint, mold, mildew, asbestos-containing materials, or other naturally occurring pollutants such as radon gas. Further no sampling or laboratory analysis of soil,



groundwater, soil gas or indoor air samples was conducted as part of this assessment. No attempt was made to check on the compliance of present or past owners of the site with federal, state or local laws and regulations except as documented herein.

The existing Driscoll School is located on an approximate 172,716 square-foot property which fronts onto Westbourne Terrace to the northeast and is bound by Bartlett Crescent and residential properties to the southwest. A three-story school building containing approximately 98,000 gross square feet of space currently occupies the site.

Based on our historical research, the subject site was vacant, undeveloped land prior to construction of the subject site building. The subject site has remained generally unchanged since development in the early 1900's.

A search of information from the Town of Brookline municipal offices for records of permits issued for the storage and/or use of oil or hazardous materials at the subject site did not indicate the presence of an REC.

EDR's review of local, state and federal databases indicated that the subject site is a MassDEP listed release site. According to the Massachusetts Department of Environmental Protection (DEP) Waste Site database, the subject site is listed with the DEP under Release Tracking Number (RTN) 3-14448 due to a 120-day release condition. As reported by others, RTN 3-14448 is associated with a release of No. 4 fuel oil to soils which was encountered during the replacement of one (1) fuel oil underground storage tanks (UST). As identified by the DEP database, RTN 3-14448 was closed out under a Class A-2 Response Action Outcome in April of 1997 and a Permanent Solution (regulatory closure) has been achieved for the release. The RTN 3-14448 MassDEP release site is considered an HREC with respect to the subject site. The subject site is also listed on the EDR report as an asbestos remediation site. Surrounding sites identified in the database searched by EDR did not identify the presence of an REC.

A review of the online MassDEP Release Site database did not identify the presence of a release site in the vicinity of the subject site which would be considered an REC.

In conclusion, we have performed a *Phase I Environmental Site Assessment* in conformance with the scope and limitations of ASTM Practice E 1527-13 for the property identified as the Driscoll School with the address of 64 Westbourne Terrace located in Brookline, Massachusetts. This assessment has identified no Recognized Environmental Conditions (RECs) or CRECs in connection with the subject site and has identified one (1) HREC with connection to the subject site.



Jonathan Levi Architects
January 19, 2018
Page 3

We trust that the above is sufficient for your present requirements. Should you have any questions concerning this report, please do not hesitate to call us.

Very truly yours,

McPHAIL ASSOCIATES, LLC

A handwritten signature in blue ink, appearing to read "Michael G. Sachs".

Michael G. Sachs

A handwritten signature in blue ink, appearing to read "Joseph G. Lombardo Jr.".

Joseph G. Lombardo Jr., L.S.P.

N:\Working Documents\Reports\6693_Driscoll School Brookline Ph I_112318.docx

MGS/jgl



CONTENTS:

INTRODUCTION 1
PURPOSE AND SCOPE..... 1
SITE AND LOCUS DESCRIPTION..... 2
SITE ENVIRONMENTAL SETTING 3
SITE HISTORY 3
EVALUATION OF DATA FAILURE 4
INTERVIEW WITH USER OF REPORT 5
SITE RECONNAISSANCE 5
MUNICIPAL AND STATE RECORD REVIEW..... 7
ENVIRONMENTAL DATABASE REPORT 8
MASSACHUSETTS DEP RECORDS REVIEW 11
DATA GAPS..... 14
SUMMARY AND CONCLUSIONS 15
ENVIRONMENTAL PROFESSIONAL STATEMENT 16

FIGURES:

FIGURE 1: PROJECT LOCATION PLAN

FIGURE 2: SITE PLAN

APPENDICES:

APPENDIX A: LIMITATIONS

APPENDIX B: MCP PHASE I SITE ASSESSMENT MAP, USER QUESTIONNAIRE AND SITE PHOTOGRAPHS

APPENDIX C: SANBORN MAPS, AERIAL PHOTOGRAPHS, TOPOGRAPHIC MAPS AND CITY DIRECTORIES

APPENDIX D: TOWN OF BROOKLINE FILES AND RECORDS

APPENDIX E: EDR DATABASE REPORT



INTRODUCTION

This report documents the results of our Phase I Environmental Site Assessment for the property known as Driscoll School located at 64 Westbourne Terrace in Brookline, Massachusetts (the "subject site").

These services were performed and this report was prepared in accordance with an Agreement for Services with Jonathan Levi Architects dated October 25, 2018. These services are subject to the limitations in **Appendix A**.

PURPOSE AND SCOPE

The assessment was conducted for the above referenced property in accordance with the American Society for Testing and Materials (ASTM) Standard Practice for Environmental Assessments: Phase I Environmental Site Assessment Process (ASTM E 1527-13) as referenced in 40 CFR Part 312 (the All Appropriate Inquiries Rule). Standards utilized in our evaluation included those set forth in the Massachusetts Oil and Hazardous Materials (OHM) Release Prevention and Response Act (MGL Chapter 21E) and the Massachusetts Contingency Plan (310 CMR 40.0000).

Our scope of services for this Phase I ESA consisted of the following: (i) an assessment of the subject site history relative to the possible presence of oil and hazardous materials; (ii) a visual reconnaissance of the subject site and surrounding area; (iii) a search of Federal databases and records, including the National Priorities List, the SEMS List and the RCRIS Handlers List by EDR Inc.; (iv) a search of information from the offices of the Town of Brookline; (v) a review of the Massachusetts Department of Environmental Protection (DEP) database relative to incidents involving releases of OHM on or in the vicinity of the subject site; and (vi) assessing the above and documenting the results in a Phase I Environmental Site Assessment (ESA) Report.

Tasks excluded from our Phase I Environmental Site Assessment scope of work consisted of but were not limited to an environmental lien and title search, an assessment for the presence of lead-based paint, mold, mildew, asbestos-containing materials, or other naturally occurring pollutants such as radon gas. Further sampling and laboratory analysis of soil, groundwater, soil gas or indoor air was not conducted as part of this assessment. No attempt was made to check on the compliance of present or past owners of the site with federal, state or local laws and regulations except as documented herein.



The objective of the Phase I Environmental Site Assessment, as defined in the ASTM E 1527-13 Standard, is to identify the potential presence of Recognized Environmental Conditions (RECs), Historical RECs (HREC) and/or Controlled RECs (CREC) at the subject site or at surrounding properties that may potentially pose a threat to the subject site.

The term REC is defined by ASTM E 1527-13 as "the presence or likely presence of any hazardous substance or petroleum products in, on, or at a property; (1) due to a release to the environment; (2) under conditions indicative of a release to the environment; or (3) under conditions that pose a material threat of a future release to the environment". The term HREC is defined by ASTM E 1527-13 as "a past release of any hazardous substances or petroleum products that has occurred in connection with the property and has been addressed to the satisfaction of the applicable regulatory authority or meeting unrestricted use criteria established by a regulatory authority, without subjecting the property to any required controls". The term CREC is defined by ASTM E 1527-13 as "a recognized environmental condition resulting from a past release of hazardous substances or petroleum products that has been addressed to the satisfaction of the applicable regulatory authority..., with hazardous substances or petroleum products allowed to remain in place subject to the implementation of required controls".

Our professional opinion is based solely on the scope of work conducted and pertains to the subject site limits as shown on **Figure 2** and defined herein.

SITE AND LOCUS DESCRIPTION

The Driscoll School development is understood to be a school consisting of grades kindergarten through 8th grade. The school consists of 27 classrooms, a cafeteria/kitchen, a play area, a parking lot and tennis courts. The project site is comprised of one parcel totaling approximately 172,716 square feet and is bounded by Westbourne Terrace to the northeast, Bartlett Crescent and Washington Street to the southwest, commercial developments to the south, and single-family residences to the north and east. The limits of the subject site are shown on the enclosed **Figure 2**.

The subject site latitude and longitude are 42° 20' 26.80" N and 71° 8' 9.95" W, respectively, and the Universal Transverse Mercator (UTM) coordinates are 324,031.7 meters east and 4,689,609 meters north in Zone 19. In general, the area within



500 feet of the subject site is occupied by a mixture of residential and commercial properties.

SITE ENVIRONMENTAL SETTING Based on an on-line edition of the Massachusetts Geographic Information Systems MassDEP Phase I Site Assessment Map viewed on October 26, 2018, the subject site is not located within the boundaries of a Sole Source Aquifer, Potentially Productive Aquifer or within a Zone II, Interim Wellhead Protection Area as defined by the Massachusetts Department of Environmental Protection. Further, there are no public drinking water supply wells, no Areas of Critical Environmental Concern, no fish habitats and no Threatened or Endangered Species within specified distances of the subject site.

The closest body of water to the subject site is identified as the Brookline Reservoir, which is located approximately 4,500 feet to the south of the subject site. The Map also indicated that Protected Open Space is located on the north of the subject site. No areas designated as solid waste sites (landfills) are noted as being located within 1,000 feet of the site. A copy of the Massachusetts Phase I Site Assessment Map is included in **Appendix B**.

SITE HISTORY Our research into the history of the subject property included a review of Sanborn Maps, historical aerial photographs, topographic maps and City Directories supplied by EDR. Copies of the Sanborn Maps, aerial photographs, topographic maps, and City Directories are included in **Appendix C**.

Sanborn Maps dated 1898, 1925, 1950, 1957, 1965 and 1969 have been provided by EDR for the subject site. According to the Sanborn Maps the subject site was undeveloped in 1898 and the subject site was bounded by residential properties. The 1925 Sanborn Map identifies the Michael Driscoll School building on the northern end of the subject site. Surrounding the property at this time is residential houses to the north east and west and commercial properties to the south of the subject site. The 1950 Sanborn Map identifies the expansion of the school to the south and the school is bound primarily by residential properties.

From the 1957 through 1969 Sanborn Maps the subject site is shown in its present footprint with the southern portion of the subject site consisting of a playground. Surrounding properties to



the subject site are primarily residential with some commercial properties to the south of the subject site along Beacon Street.

Available aerial photographs dated 1938, 1952, 1955, 1960, 1969, 1970, 1978, 1980, 1986, 1995, 2008, 2012 and 2016 have been provided by EDR. The aerial photographs indicate similar results as to the Sanborn Maps. The 1969 through the most recent aerial photograph of 2016 show the present footprint of the subject site with the addition of the tennis courts in the 2008 aerial photograph.

The surrounding properties were indicated by the aerial photographs to be primarily residential properties directly surrounding the subject site. Commercial properties are indicated to be located to the south of the subject site along Beacon Street.

Historical City Directories supplied by EDR for the years 1969, 1974, 1985, 1989, 1992, 1995, 2000, 2005, 2010 and 2014 indicated that the subject site was not listed under the Westbourne Terrace address until 1985. The 1985 city directory identifies the subject site as Driscoll Extended with the address of 64 Westbourne Terrace. From the 1985 through 2014 city directories the subject site would remain identified under the address of 64 Westbourne Terrace. Surrounding properties to the subject site in close proximity are primarily residential properties.

Historical topographic maps supplied by EDR for the years of 1893, 1903, 1943, 1944, 1946, 1949, 1954, 1956, 1970, 1987 and 2012 identify the subject site Driscoll School to be mapped on the 1944 through 1987 maps. Although the school is not mapped on the 2012 topographic map it is still present there based on the Sanborn Maps and aerial photographs.

EVALUATION OF DATA FAILURE In accordance with ASTM E 1527-13, Article 8.3.2 and Article 8.3.2.1 the uses of the property shall be identified back to the property's first developed use, or back to 1940, whichever is earlier, and the maximum interval between historical sources is 5 years. During the time period between the initial development of the subject site to the present time, some intervals between historical sources exceeded 5 years; therefore, data failure was encountered. However, the indicated use of the subject site between sources was consistent and, therefore, the data failure is not considered to constitute a significant data gap.



INTERVIEW WITH USER OF REPORT

As part of our research into the historical use of the subject site, an interview was conducted with Mr. Raymond D. Masak from the Town of Brookline in accordance with the User Questionnaire contained in Appendix X.3 of ASTM E 1527-13 Standard Practice for Environmental Site Assessments: Phase I Environmental Site Assessment Process. A copy of the User Questionnaire was provided to Mr. Masak by email and returned to us on November 16, 2018. According to Mr. Masak's knowledge of the property, there are no environmental cleanup liens filed or recorded against the subject site, nor any activity and use limitations, engineering controls, land use restrictions, or institutional controls in place or recorded in a registry under federal, state or local law. Information provided in the User Questionnaire by Mr. Masak has been incorporated into this report. A copy of the completed User Questionnaire is provided in **Appendix B**.

SITE RECONNAISSANCE

A visual reconnaissance of the subject site and surrounding properties was performed on November 9, 2018 by a representative of McPhail Associates LLC. Ms. Carol Harris of Jonathan Levi Architects met McPhail on-site and Mr. Larry Cronk of Brookline Public Schools accompanied McPhail on the subject site tour. The site reconnaissance included visual observation of the school including majority of the individual classrooms. Mr. Cronk indicated that the subject site was serviced by electrical, municipal water, municipal sewer, and municipal gas. Observations of readily visible portions of adjacent and nearby properties were also made. However, in general, these observations were made from outside the boundaries of these properties. The extent of the subject site is shown on **Figure 2**. Photographs taken during our site reconnaissance are included in **Appendix B**.

Subject Site

In general, the subject site was observed to be occupied by a Pre-kindergarten through 8th grade public school identified as the Michael Driscoll School, a playground, playing fields, basketball court, tennis courts and a parking lot. The school is a 3-story brick building that consists of several classrooms, a nurses' room, a cafeteria, a library, a computer lab, a gymnasium, a theater, a art room and science labs. The subject site is bounded by Westbourne Terrace to the northeast, Bartlett Street to the north, Bartlett Crescent and residential properties to the southeast and commercial properties to the south.



The subject site is connected to public utilities for gas, electric and water according to Mr. Cronk. One 10,000-gallon underground storage tank (UST) is located at the subject site at the southwest side of the building along Bartlett Crescent. According to Mr. Cronk the UST at the time of the visit had approximately 2,400-gallons of No. 4 Fuel oil in it and is used once a year for routine inspection. The UST located on the subject site is further discussed in the Town of Brookline Fire Department section. Located on the ground floor of the subject site is a boiler room that consists of three (3) boilers that operate off of natural gas. In the boiler room is two (2) gas powered hot water heaters for the school, which are 85-gallon and 40-gallon in size. The concrete slab in the boiler room is in good shape and no staining on the concrete was noted at the time of the visit. Located across from the boiler room on the ground floor is the sprinkler room and the compressor room. No staining of the concrete slabs was observed in either of these rooms.

Located on the ground floor is the cafeteria, which consists of dining room and kitchen. The kitchen has a hot bar line, dish pit, stacked ovens, gas burners, meal preparation areas, three (3) freezers, one (1) walk in refrigerator and dry food storage.

The school has one (1) elevator, which operates on hydraulic fluid as well as a dumbwaiter that is no longer in operation. No staining was visible on the tile floor in the elevator maintenance room during the time of the visit. A condensation pump room is located on the southern end of the school for the steam lines.

Two (2) separate unfinished attics exist at the subject site in the northern and southern portions of the subject site building. These are accessed via the third floor by ladder and through a hatch.

No spills, odors or staining were identified inside the subject site building, which would indicate the presence of an REC.

Exterior

The exterior portions of the subject site were observed to be occupied by asphalt-paved roadways and recreation areas, such as a playground, tennis courts, a basketball court and a grass athletic field.

In summary, no RECs were identified on the exterior portions of the subject site during our July 13, 2018 site reconnaissance.



Adjacent and Nearby Properties

The subject site was observed to be bounded by primarily residential properties along Bartlett Crescent, Bartlett Street, Washington Street and Westbourne Terrace. To the south of the subject site the southern end abuts the northern side commercial properties that front to the south on Beacon Street. Commercial properties to the south of the subject site consist of restaurants, a veterinary clinic, a dentistry office, jewelry store and a bank. In summary, no surficial indications of the presence of RECs were observed on adjacent or nearby properties.

MUNICIPAL AND STATE RECORD REVIEW

McPhail completed a municipal records review pertaining to information relevant to the potential use, storage, generation, or disposal of OHM at the subject site and surrounding properties. Our records review included on-line research, or inquiries of the Town of Brookline Assessors' database, Town of Brookline Building Department, Town of Brookline Health Department, Town of Brookline Fire Department, and the DEP UST Registry On-Line Database was also reviewed.

1. Town of Brookline Assessors' Office

According to the Assessors' Office of the Town of Brookline, the subject site is listed with the addresses of 50 Westbourne Terrace and the Geographic Information Systems lists the subject site under the address of 64 and 50 Westbourne Terrace. The Parcel ID for the subject site is 092-18-00 and is listed as Driscoll School and Playground owned by the Town of Brookline. A copy of the on-line Assessors' information is included in **Appendix D**.

2. Town of Brookline Building Department

A in-person inquiry was made to the Town of Brookline Building Department on November 1, 2018 for files pertaining to the subject site. The available records for the subject site in general do not pertain to the storage, use, or release of OHM at the subject site. In general, the records pertained to general construction permitting. There was one (1) non-dated record on file indicating that the subject site has a boiler, which uses oil. The subject site has a UST located on the property, which is further discussed in the Town of Brookline fire records. A copy of the Town of Brookline building department information is included in **Appendix D**.



3. Town of Brookline Health Department

An in-person inquiry was made to the Town of Brookline Health Department on November 9, 2018 for files pertaining to the subject site. Files were reviewed on a computer at the Town of Brookline Health Department. Several files are on record pertaining to asbestos abatement and general health complaints. No records pertaining to the storage, use, or release of OHM at the subject site were identified.

4. Town of Brookline Fire Department

A in person inquiry was made to the Town of Brookline Fire Department on November 1, 2018 for files pertaining to the subject site. According the Brookline Fire Department the subject site contains one (1) 10,000-gallon of No. 4 fuel oil fiberglass UST based on an application for permit for the installation or alteration of fuel oil burning equipment dated May 14, 1997. The fire records indicate that the original UST was removed and replaced on July 31, 1996 and the tank was transported off-site on August 19, 1996. The MassDEP records identify that the original UST leaked to the soil, which was discovered during the replacement of the UST and was assigned Release Tracking Number (RTN) 3-14448. This is further discussed in the Massachusetts DEP records review section of this report. Other records on file pertain to temporary storage tanks on-site including propane, a generator with up to 80-gallons of diesel fuel and a burn permit for the use of oxygen and acetylene on the subject site. Given the use of the UST on the subject site this does not constitute an REC with respect to he subject site. A copy of the Town of Brookline fire department information is included in **Appendix D**.

5. Massachusetts DEP On-Line Database of Underground Storage Tanks (USTs)

Our review of the MassDEP UST Registry Online Database on October 31, 2018, did not identify records of past presence or current use of USTs at the subject site.

ENVIRONMENTAL DATABASE REPORT

Research of Federal and State records was conducted by EDR Inc. of Shelton, Connecticut, and is summarized in a database report dated October 31, 2018. The report includes a records search of federal and state database information indicating potential environmental matters within ASTM-established minimum search



distances. A copy of the EDR database report is included in **Appendix E**.

Based upon information provided in the EDR report, the subject site is listed in the databases searched by EDR. The Release Tracking Number (RTN) 3-14448 with the address of 64 Westbourne Terrace, which is located on the subject site and is further discussed in the Massachusetts DEP Records Review Section of this report. The subject site is also listed in the Massachusetts registry for Asbestos and according to the EDR report asbestos abatement work has been completed.

The EDR report indicated two (2) Resource Conservation and Recovery Act (RCRA) Conditionally Exempt Small Quantity Generator (CESQG) of hazardous waste facilities located within 0.25-miles of the subject site based on the database updated as of March 1, 2018. The RCRA-CESQG facilities are identified as Fabriclene Inc. with the address 1629 Beacon Street, which is located approximately 300 feet to the southeast of the subject site; and AA Waste Oil with the address 1601 Beacon Street, which is located approximately 425 feet to the southeast of the subject site. Given that these RCRA-CESQG facilities are located downgradient of the subject site they are not considered RECs with respect to the subject site.

The EDR report identifies 175 Massachusetts State Hazardous Waste Sites (MA SHWS) located within one (1) mile of the subject site based on the report updated July 10, 2018. Each of the listed facilities located at a higher gradient and within a 1/8 mile relative to the subject site have had Permanent Solution Statements filed with the MassDEP and are not considered RECs with respect to the subject site. The other listed facilities are either over a 1/4-mile away from the subject site or are relatively down gradient from the subject site and based on locations and distances and nature of the release conditions, are therefore not considered to be RECs with respect to the subject site.

A total of seven (7) leaking aboveground storage tanks (LAST) and 32 leaking underground storage tanks (LUST) have been identified in the EDR report within 0.5-miles of the subject site based on the report updated October 31, 2018. Each of these identified LAST and LUST facilities have had Permanent Solution Statements, and hence, are not considered to be RECs with respect to the subject site.



The EDR report identifies three (3) UST facilities located within 0.25-miles of the subject site based on the EDR report updated September 21, 2018. The facility identified as Brighton Auto Clinic with the address 3 Washington Street, is located approximately 690 feet to the northwest of the subject site and relatively upgradient. This facility is listed as having three (3) tanks listed as in-use, which are 8,000-gallon gasoline motor vehicle tanks installed in April 1992. Given that this facility is a listed disposal site that has had Permanent Solution Statement filed with the MassDEP it is not considered a REC with respect to the subject site. The two (2) other listed facilities are relatively downgradient of the subject site and are each listed as having the USTs removed. Given the location and distance these sites are not considered RECs with respect to the subject site.

According to the EDR report there is one (1) AST located within 0.25-miles of the subject site based on the EDR report updated October 31, 2018. The listed facility is identified as US 1 Petroleum with the address of 3 Washington Street, which is located approximately 690 feet to the northwest of the subject site. Given the distance and location and that there is not a reported release from this AST it is not considered a REC with respect to the subject site.

The EDR report identifies four (4) MA INST Control (Activity and Use Limitations) facilities located within 0.5-miles of the subject site based on the report updated July 10, 2018. Given that the AULs nature and extent is determined and the location of these facilities the MA INST Control facilities are not considered RECs with respect to the subject site.

The EDR report identifies two (2) RCRA Non-Generators (NonGen) of hazardous waste sites located within 0.25-miles of the subject site based on the database last updated on March 1, 2018. Each of the identified facilities are listed as having no violations. The identified NonGen sites are not considered RECs with respect to the subject site.

The EDR report identifies three (3) MA Drycleaners located within 0.25-miles of the subject site based on the database last updated on September 21, 2018. The facility identified as Fabriclene Inc. with the address 1629 Beacon Street, located approximately 300 feet to the southeast of the subject site has the RTN 3-4554. This facility has had a Permanent Solution Statement filed with the MassDEP and the extent of the contamination is defined, which does not impact the subject site. The RTN 3-4554 associated with



Fabriclene is further discussed in the Massachusetts DEP records review section of this report. Each of these drycleaners are located relatively downgradient of the subject site and based on location and distance, are not considered to be RECs with respect to the subject site.

According to the EDR report there are ten (10) MA hazardous waste generators (HW GEN) within 0.25-miles of the subject site based on the report updated September 19, 2018. Given that these facilities are either over a 1/8-mile from the subject site or in relatively down gradient direction with respect to the subject they are not considered RECs with respect to the subject site.

The EDR database identifies one (1) facility listed on the Rhode Island Manifest for hazardous materials located within 0.125-miles of the subject site based on the report updated October 31, 2018. This facility is identified as Fabriclene Inc., which is further discussed in the Massachusetts DEP records review section of this report. Although this facility has received violations and is a listed disposal site, which has had a Permanent Solution Statement it is not considered to be an REC with respect to the subject site due to its relative lower elevation to the subject site.

The EDR database identified four (4) Historical drycleaners and two (2) Historical Automotive within 0.125-miles of the subject site. The subject site. Given that the listed historical drycleaners and historical automotive facilities are all located relatively downgradient of the subject site and that any former releases have had Permanent Solution Statements these facilities are not considered RECs with respect to the subject site. A review of EDR's list of "orphan sites"—those sites with inadequate address information—did not indicate sites to be in close proximity to the subject site.

MASSACHUSETTS DEP RECORDS REVIEW

According to the EDR review, the subject site has a MassDEP reported release with the associated RTN 3-14448. The majority of DEP-listed disposal sites are either located at distances greater than 0.25-miles from the subject site and/or have achieved a Permanent Solution in accordance with the Massachusetts Contingency Plan (MCP), which indicates that a condition of No Significant Risk exists. Therefore, these sites are not likely to pose a threat of impact to the subject site. However, the following release sites were further evaluated for their potential to impact the subject site.



1. Driscoll School, 64 Westbourne Terrace; RTN 3-14448

This MCP listed site is located at the subject site at the Driscoll School, with the address 64 Westbourne Terrace. The report entitled "Initial Site Investigation Activities Report for The Property Known as The Driscoll School, 64 Westbourne Terrace, Brookline, Massachusetts, RTN # 3-14448" dated March 14, 1997 and prepared by Gemini Geotechnical Associates, Inc. LLC. (Gemini), documents the removal of an UST and the associated contaminated soil. The UST on the subject site was removed under a Limited Removal Action (LRA) and after the fact analytical results of the remaining soil identified certain polynuclear aromatic hydrocarbons (PAHs) in excess of RCS-1 Reportable Conditions, triggering a 120-day reporting notification condition to the MassDEP.

On August 2, 1996 a 10,000-gallon No. 4 fuel oil tank was removed from the southwestern side of the Driscoll School. During the removal of the UST headspace screening was conducted utilizing photoionization detection (PID) of the soil. PID of the soil from around the supply piping to the UST ranged from 40 to 70 parts per million (ppm) and ranged from not detected to 5 ppm from the bottom of the UST grave. Approximately 30 cubic yards of contaminated soil was removed from the site. Composited samples of soil from the bottom of the UST grave were collected, which exhibited concentrations of benzo(a)anthracene, benzo(b)fluoranthene and benzo(a)pyrene in both of the soil samples to exceed the RCS-1 reportable concentrations. A 120-day Release Notification Form (RNF) was submitted to the MassDEP on October 16, 1996.

A limited site investigation was conducted to evaluate the environmental impact from the removed UST to the soil and groundwater. Three (3) borings were completed on February 19, 1997 in the vicinity of the UST and one (1) monitoring well was installed. The soil from the three (3) boreholes as well as the one (1) monitoring well was analyzed for volatile organic compounds (VOCs), total petroleum hydrocarbons (TPH) and polynuclear aromatic hydrocarbons (PAHs). The analytical results of the soil and groundwater were below the laboratory detection limits. Based on these results Gemini concluded that the soil contamination in the vicinity of the removed UST was managed through excavation. A Class A-2 Permanent Solution Statement has been filed with the MassDEP for this site and given this outcome this would be an HREC in relation to the subject site.



2. 15-25 Westbourne Terrace; RTN 3-27022

This release site is located at 15 to 25 Westbourne Terrace and according to the report entitled "Immediate Response Action Completion and Response Action Outcome Report, #2 Fuel Oil Release, 15-25 Westbourne Terrace, Brookline, Massachusetts, RTN 3-27022" dated September 24, 2007 and prepared by Exeter Environmental Associates, Inc. LLC. (Exeter), documents the release of No. 2 fuel oil to soil and groundwater. The release was discovered during the closure of an 2,000-gallon UST on August 7, 2007. At this time the soil from the bottom of the UST grave exhibited a PID reading of 147 ppm, which exceeds the 72-hour reporting threshold of 100 ppm established by the MassDEP. The MassDEP was notified and gave oral permission to conduct an Immediate Response Action (IRA), which included the removal of up to 100 cubic yards of impacted soil.

The impacted soil was excavated by Removal Specialists, which began on August 9, 2007 and continued through August 24, 2007. Soil impacted by the UST was transported via conveyor belts to a truck on Westbourne Terrace. During the excavation of the soil was screened with a PID to determine the limits of the excavation. The boundaries of the excavation were limited to the existing building and to a depth of approximately seven (7) to nine (9) feet below ground surface. Groundwater was not encountered during the excavation activities. A total of approximately 159 tons of petroleum impacted soil was trucked to the Aggregate Industries facility in Stoughton, MA for recycling.

A total of nine (9) soil samples were collected from the limits of the completed excavation. PID screenings of the soil ranged from 3 to 80 ppm. Each of the soil samples was analyzed for extractable petroleum hydrocarbons (EPH) and two of the soil samples with elevated PID screenings were analyzed for volatile petroleum hydrocarbons (VPH) as well. The soil samples did not exceed the applicable S-1 soil standards for the petroleum hydrocarbons. Indoor air screening in the condominium unit closest to the release did not exhibit readings on the PID over 0.0 ppm. With the completion of the IRA it is in the opinion of Exeter that these response actions met the requirements of a Class A-2 Permanent Solution Statement. Given that the remediation has been completed and Permanent Solution Statement has been completed for the site, RTN 3-27022 is not considered a REC with respect to the subject site.



3. 1629 Beacon Street; RTN 3-4554

This release site is located at 1629 Beacon Street approximately 300 feet to the southeast. According to the report entitled "Phase III Identification, Evaluation, & Selection of Comprehensive Remedial Action Alternatives & Class C-1 Response Action Outcome, Release Tracking Number 3-4554, 1629 Beacon Street Brookline, MA 02445" dated January 3, 2012 and prepared by FSL Associates, Inc. (FSL) a release of chlorinated volatile organic compounds (CVOCs) was identified from Fabriclene Inc. (a dry cleaners) to soil and groundwater. The DEP was notified of the release condition on October 1, 1993.

The release of the CVOCs was located in the rear alley way where CVOc vapors were being released to ambient air through an exhaust vent. Condensation and downwash from this vent are likely the primary source of contamination to soil and groundwater.

Tetrachloroethene (PCE) was detected in groundwater at concentrations well above the applicable MCP RCS-1 reportable concentrations. PCE was also identified in soil vapor.

The extent of the release of VOCs has been defined and RTN 3-4554 has been closed out with joint Permanent Solution Statements for the disposal site with a Class B-2 for 1629-1639 Beacon Street and a Class C-1 for 1627 Beacon Street. An AUL was placed on a portion of the disposal site to restrict the site from any use for residential, day care, school, hotel, community center and/or recreational uses. This release is located downgradient of the subject site and as documented in the mentioned report the extent of the contamination has been defined and does not impact the subject site. Therefore, given the distance, location, and DEP status of the release site, the RTN 3-4554 MCP release site is not considered to be a threat to the subject site. Accordingly, this release site is not a REC with respect to the subject site.

DATA GAPS

In accordance with ASTM E 1527-13, the Phase I report shall identify and comment on any significant data gaps that affect the ability of the environmental professional to identify RECs.

There were no significant data gaps identified during the completion of this assessment.



SUMMARY AND CONCLUSIONS

A Phase I Environmental Site Assessment Report has been completed for the property known as the Driscoll School with the address of 64 Westbourne Terrace (the "subject site"), located in Brookline, Massachusetts. The purpose of this report was to document the physical characteristics of the subject site with regard to whether there has been a release or threat of release at the site of oil or hazardous materials, as defined in Massachusetts General Laws Chapter 21E and the Massachusetts Contingency Plan, 310 CMR 40.0000. This report has been prepared in a manner which is consistent with the ASTM E 1527-13 standard for Phase I ESA reporting.

The existing Driscoll School is located on an approximate 172,716 square-foot property which fronts onto Westbourne Terrace to the northeast and is bound by Bartlett Crescent and residential properties to the southwest. The three-story building contains approximately 98,000 gross square feet of space.

According to the Town of Brookline Assessor, the subject site buildings were constructed in 1911. Based on our historical research, the subject site was vacant, undeveloped land prior to construction of the subject site building. The subject site has remained generally unchanged since development.

A search of information from the Town of Brookline municipal offices for records of permits issued for the storage and/or use of oil or hazardous materials at the subject site did not indicate the presence of an REC.

EDR's review of local, state and federal databases indicated that the subject site is a MassDEP listed release site. According to the Massachusetts Department of Environmental Protection (DEP) Waste Site database, the subject site is listed with the DEP under Release Tracking Number (RTN) 3-14448 due to a 120-day release condition. As reported by others, RTN 3-14448 is associated with a release of No. 4 fuel oil to soils which was encountered during the replacement of one (1) fuel oil underground storage tanks (UST). As identified by the DEP database, RTN 3-14448 was closed out under a Class A-2 Response Action Outcome in April of 1997 and a Permanent Solution has been achieved for the release. The RTN 3-14448 is considered a HREC with respect to the subject site. The subject site is also listed on the EDR report as an asbestos remediation site and the abatement was completed. Surrounding sites



identified in the database searched by EDR did not identify the presence of an REC.

A review of the online MassDEP Release Site database did not identify the presence of a release site in the vicinity of the subject site which would be considered an REC.

We have performed a Phase I Environmental Site Assessment in conformance with the scope and limitations of ASTM Practice E 1527-13 for the Driscoll School located in Brookline, Massachusetts. This assessment has identified no Recognized Environmental Conditions (RECs) or CRECs in connection with the subject site and has identified one (1) HREC with connection to the subject site from the removal and replacement of the UST located at the subject site.

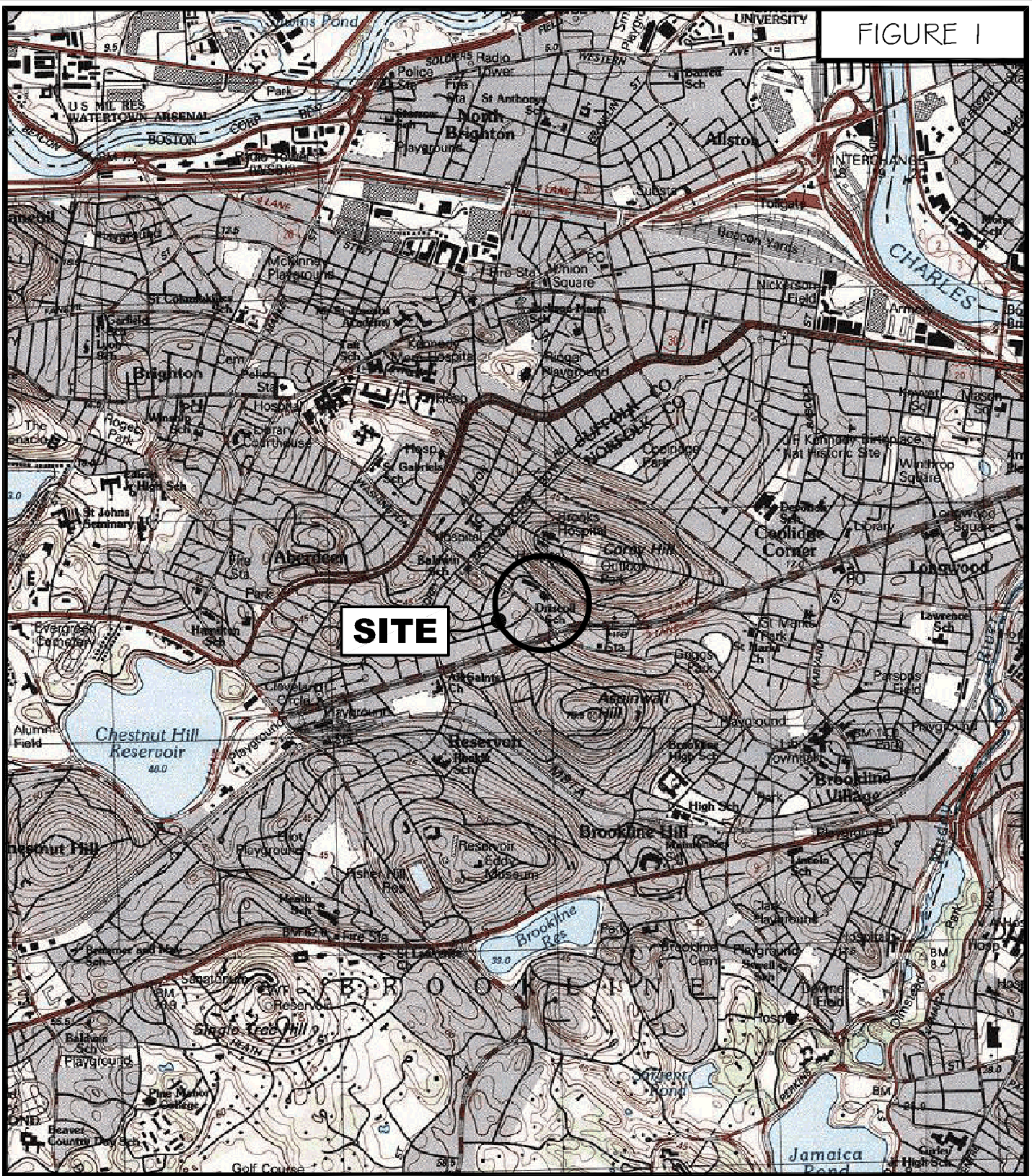
**ENVIRONMENTAL
PROFESSIONAL
STATEMENT**

I declare that, to the best of my professional knowledge and belief, I meet the definition of Environmental Professional as defined in Section 312.10 of 40 CFR 312. Further, I have the specific qualifications based on education, training and experience to assess a property of the nature, history, and setting of the subject site. I have developed and performed the all appropriate inquiries in conformance with the standards and practices set forth in CFR Part 312.

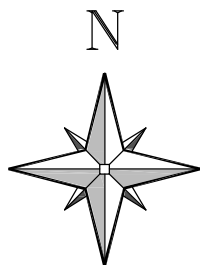
A handwritten signature in blue ink, appearing to read "Joseph G. Lombardo Jr.", is written over a horizontal line.

Joseph G. Lombardo Jr., L.S.P.
Environmental Professional

FIGURE 1



Geotechnical and
Geoenvironmental Engineers
2269 Massachusetts Avenue
Cambridge, MA 02140
617/868-1420
617/868-1423 (Fax)
www.mcphailgeo.com



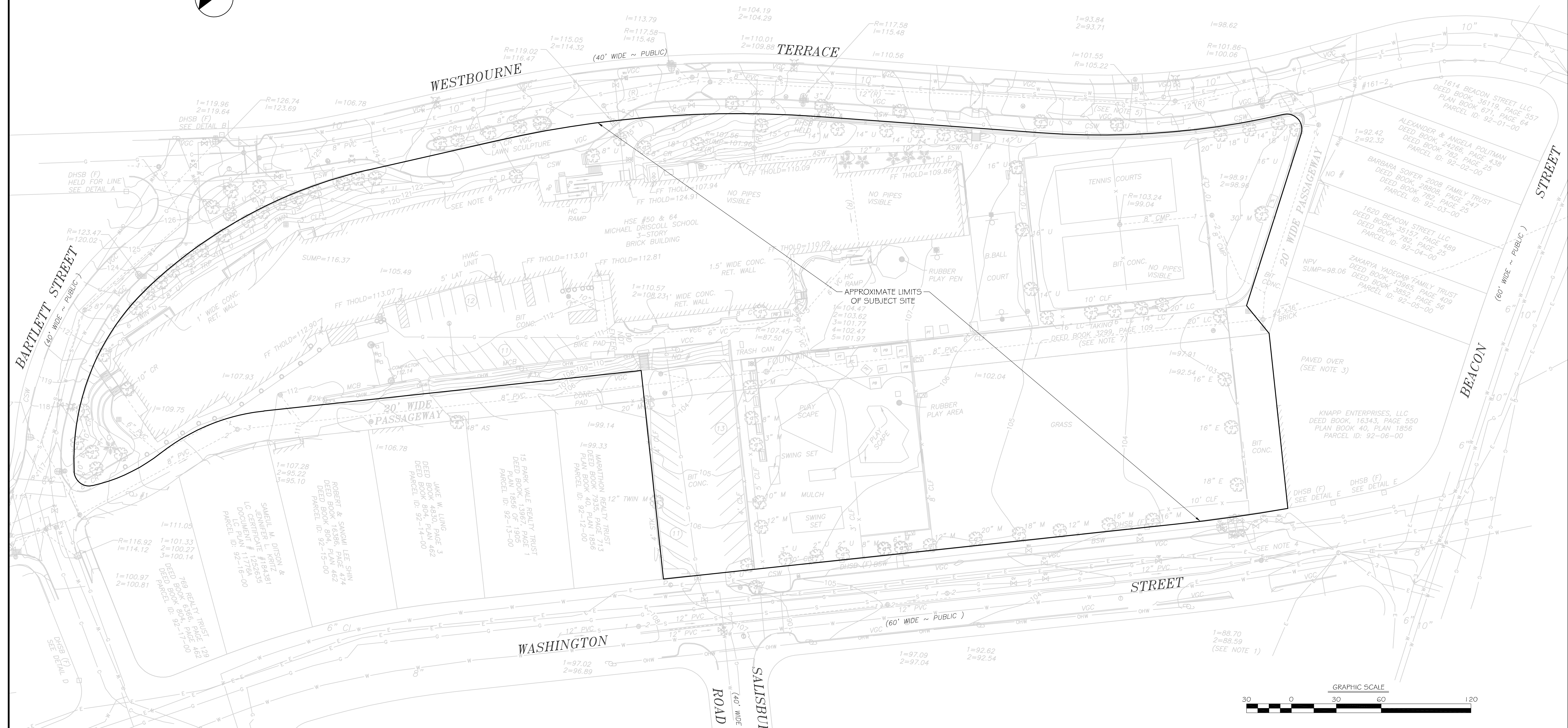

SCALE 1:25,000

PROJECT LOCATION PLAN

DRISCOLL SCHOOL

BROOKLINE

MASSACHUSETTS



REFERENCE: THIS PLAN WAS PREPARED FROM A 30-SCALE DRAWING ENTITLED "EXISTING CONDITIONS PLAN OF LAND" UNDATED, PREPARED BY HANCOCK ASSOCIATES



Geotechnical and Geoenvironmental Engineers
2269 Massachusetts Avenue
Cambridge, MA 02140
617/868-1420
617/868-1423 (Fax)
www.mcphailgeo.com

DRISCOLL SCHOOL	
BROOKLINE	MASSACHUSETTS
SITE PLAN	
FOR	
JONATHAN LEVI ARCHITECTS	
BY	
McPHAIL ASSOCIATES, LLC	
Date: NOVEMBER 2018	Dwn: I.J.M.
Chkd: M.G.S.	Scale: 1" = 30'
Project No: 6693	FIGURE 2

FILE NAME: N:\a\ad\JOB\6693\6693-F02.dwg



APPENDIX A:
LIMITATIONS



LIMITATIONS

The purpose of this report was to assess the physical characteristics of the property located at the property identified as Driscoll School in Brookline, Massachusetts, with regard to the provisions contained in Massachusetts General Laws Chapter 21E and the Massachusetts Contingency Plan, 310 CMR 40.0000. In addition, the site assessment was performed in general conformance to ASTM E1527-13 Standard Practice - Phase I Environmental Site Assessment.

No attempt was made to check on the compliance of present or past owners of the site with federal, state or local laws and regulations except as otherwise documented herein. Further, our scope of services did not include an assessment for the presence of lead-based paint, asbestos-containing material, PCBs, and/or mold at the subject site. No analytical testing of soil or groundwater was conducted.

The site observations were made under the conditions stated in this report. The conclusions presented in the text are based solely on the scope of work conducted and on the observations stated in the report.

This study and report have been prepared on behalf of and for the exclusive use of Jonathan Levi Architects solely for use in an environmental assessment of the above referenced property. This report and the findings contained herein shall not, in whole or in part, be disseminated or conveyed to any other party nor used in whole or in part by any other party without prior written consent of McPhail Associates, LLC. This report has been prepared in accordance with current generally accepted geoenvironmental practices. No other warranty, expressed or implied, is made.



APPENDIX B:

**MCP PHASE I SITE ASSESSMENT MAP, USER QUESTIONNAIRE AND
SITE PHOTOGRAPHS**

MassDEP - Bureau of Waste Site Cleanup

Phase 1 Site Assessment Map: 500 feet & 0.5 Mile Radii

Site Information:

DRISCOLL SCHOOL
64 WESTBOURNE TERRACE BROOKLINE, MA

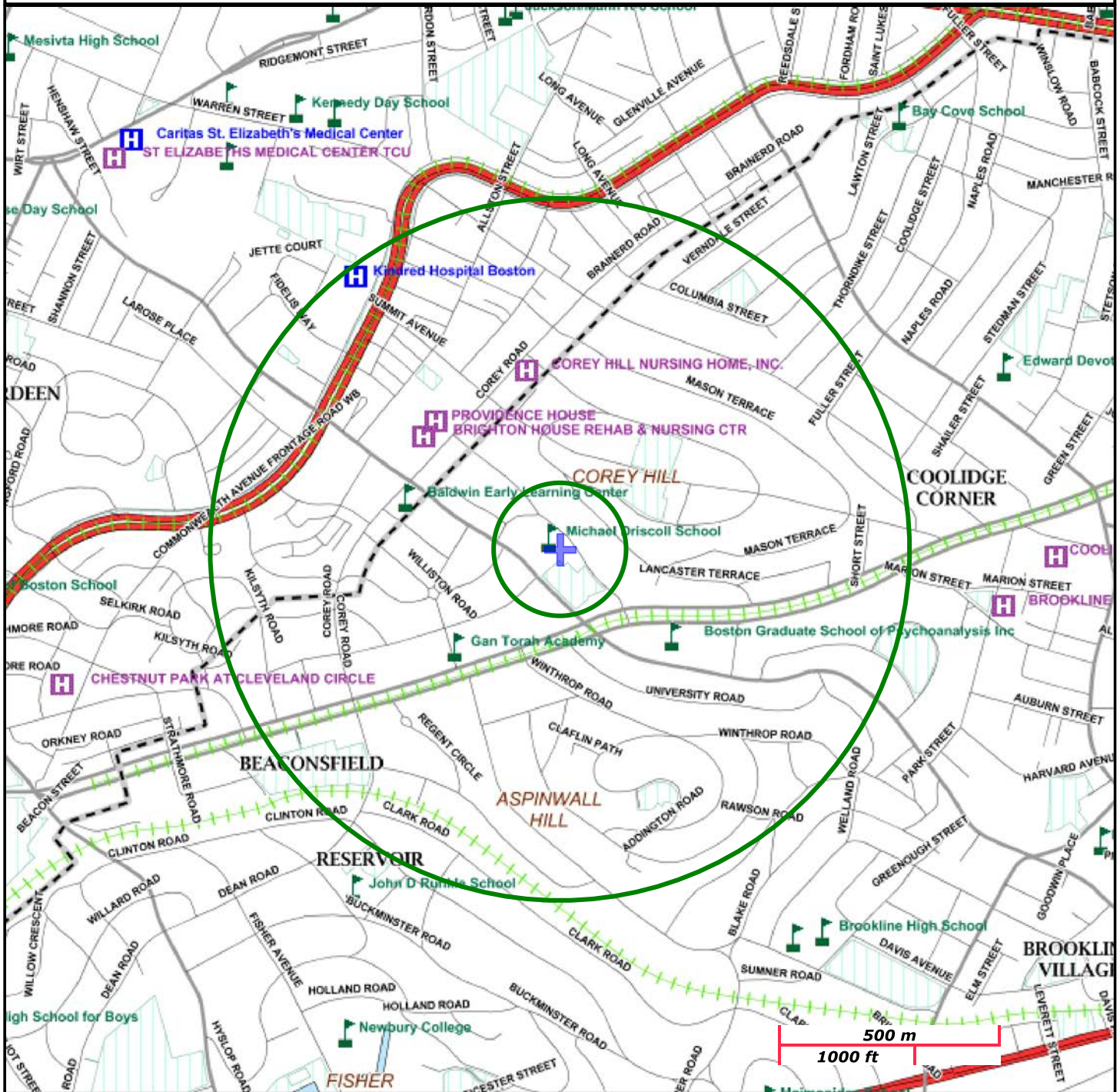
NAD83 UTM Meters:
4689845mN , 324024mE (Zone: 19)
October 26, 2018

The information shown is the best available at the date of printing. However, it may be incomplete. The responsible party and LSP are ultimately responsible for ascertaining the true conditions surrounding the site. Metadata for data layers shown on this map can be found at:
<http://www.mass.gov/mgis/>.



MassDEP

Commonwealth of Massachusetts
Department of Environmental Protection



Roads: Limited Access, Divided, Other Hwy, Major Road, Minor Road, Track, Trail	PWS Protection Areas: Zone II, IWPA, Zone A			
Boundaries: Town, County, DEP Region; Train; Powerline; Pipeline; Aqueduct	Hydrography: Open Water, PWS Reservoir, Tidal Flat			
Basins: Major, PWS; Streams: Perennial, Intermittent, Man Made Shore, Dam	Wetlands: Freshwater, Saltwater, Cranberry Bog			
Aquifers: Medium Yield, High Yield, EPA Sole Source	FEMA 100yr Floodplain; Protected Open Space; ACEC			
Non Potential Drinking Water Source Area: Medium, High (Yield)	Est. Rare Wetland Wildlife Hab; Vernal Pool: Cert., Potential			
	Solid Waste Landfill; PWS: Com. GW, SW, Emerg., Non-Com.			

X3. USER QUESTIONNAIRE**INTRODUCTION**

Property Address:

64 Westbourne Terrace

Job No:

In order to qualify for one of the Landowner Liability Protections (LLPs) offered by the Small Business Liability Relief and Brownfields Revitalization Act of 2001 (the "Brownfields Amendments"), the *user* must conduct the following inquiries required by 40 CFR 312.25, 312.28, 312.29, 312.30, and 312.31. These inquiries must also be conducted by EPA Brownfield Assessment and Characterization grantees. The *user* should provide the following information to the *environmental professional*. Failure to conduct these inquiries could result in a determination that "*all appropriate inquiries*" is not complete.

Please include an explanation of any affirmative answers.**1. Environmental liens that are filed or recorded against the property (40 CFR 312.25).**

Did a search of *recorded land title records* (or judicial records where appropriate) identify any environmental liens filed or recorded against the *property* under federal, tribal, state or local law? NO

If YES, please explain.

2. Activity and use limitations that are in place on the property or that have been filed or recorded against the property (40 CFR 312.26(a)(1)(v) and (vi)).

Did a search of *recorded land title records* (or judicial records where appropriate) identify any AULs, such as *engineering controls*, land use restrictions or *institutional controls* that are in place at the *property* and/or have been filed or recorded against the *property* under federal, tribal, state or local law? NO

If YES, please explain.

3. Specialized knowledge or experience of the person seeking to qualify for the LLP (40 CFR 312.28).

Do you have any specialized knowledge or experience related to the *property* or nearby properties? For example, are you involved in the same line of business as the current or former *occupants* of the *property* or an *adjoining property* so that you would have specialized knowledge of the chemicals and processes used by this type of business? NO

If YES, please explain.

4. Relationship of the purchase price to the fair market value of the property if it were not contaminated (40 CFR 312.29). Does the purchase price being paid for this *property* reasonably reflect the fair market value of the *property*? NO

If you concluded that there is a difference, have you considered whether the lower purchase price is because contamination is known or believed to be present at the *property*? NO

If YES, please explain.

5. Commonly known or reasonably ascertainable information about the property (40 CFR 312.30).

Are you aware of commonly know or *reasonably ascertainable* information about the *property* that would help the *environmental professional* to identify conditions indicative of releases or threatened releases? For example:

(a) Do you know the past uses of the *property*? NO

If YES, please explain.

(b) Do you know of specific chemicals that are present or once were present at the *property*? NO

If YES, please explain.

(c) Do you know of spills or other chemical releases that have taken place at the *property*? NO

If YES, please explain.

(d) Do you know of any environmental cleanups that have taken place at the *property*? NO

If YES, please explain.

6. The degree of obviousness of the presence or likely presence of contamination at the property, and the ability to detect the contamination by appropriate investigation (40 CFR 312.31).

Based on your knowledge and experience related to the *property* are there any *obvious* indicators that point to the presence or likely presence of releases at the *property*? NO

If YES, please explain.

PLEASE RETURN COMPLETED QUESTIONNAIRE TO McPHAIL ASSOCIATES, LLC AS SOON AS POSSIBLE. IF YOU NEED ADDITIONAL SPACE FOR ANY QUESTION, PLEASE ATTACH A SECOND PAGE.

COMPLETED BY: Raymond D Masak

SIGN: 

DATE: 11/16/2018



Main entrance to Michael Driscoll School along Westbourne Terrace.



Looking south along Westbourne Terrace.



Tennis courts at Michael Driscoll School.



Playground at Michael Driscoll School.



Michael Driscoll School playing field along Washington Street.



Looking north towards Bartlett Crescent.



Gas fixtures into the Michael Driscoll School on the southeastern side of the building.



Fill caps for UST located on the southeastern side of the Michael Driscoll School.



Main floor school hallway.



Michael Driscoll School electrical room.



Michael Driscoll School boiler room.



Michael Driscoll School boiler room.



Michael Driscoll School boiler room.



Janitorial wash sink.



Michael Driscoll School compressor room.



Michael Driscoll School cafeteria.



Michael Driscoll School cafeteria kitchen.



Michael Driscoll School cafeteria freezers.



Michael Driscoll School classroom.



Michael Driscoll School library.



Michael Driscoll School attic.



Michael Driscoll School cafeteria.



Michael Driscoll School science classroom.



Michael Driscoll School gymnasium.



Michael Driscoll School art classroom.



Michael Driscoll School sprinkler system.



Michael Driscoll School elevator room hydraulic oil tank.



Michael Driscoll School steam compressor.



APPENDIX C:

**SANBORN MAPS, AERIAL PHOTOGRAPHS, TOPOGRAPHIC MAPS
AND CITY DIRECTORIES**

Driscoll School
64 Westbourne Terrace
Brookline, MA 02446

Inquiry Number: 5466239.3

October 26, 2018

Certified Sanborn® Map Report



6 Armstrong Road, 4th floor
Shelton, CT 06484
Toll Free: 800.352.0050
www.edrnet.com

Certified Sanborn® Map Report

10/26/18

Site Name:

Driscoll School
64 Westbourne Terrace
Brookline, MA 02446
EDR Inquiry # 5466239.3

Client Name:

McPhail Associates
2269 Massachusetts Ave
Cambridge, MA 02140
Contact: Michael Sachs



The Sanborn Library has been searched by EDR and maps covering the target property location as provided by McPhail Associates were identified for the years listed below. The Sanborn Library is the largest, most complete collection of fire insurance maps. The collection includes maps from Sanborn, Bromley, Perris & Browne, Hopkins, Barlow, and others. Only Environmental Data Resources Inc. (EDR) is authorized to grant rights for commercial reproduction of maps by the Sanborn Library LLC, the copyright holder for the collection. Results can be authenticated by visiting www.edrnet.com/sanborn.

The Sanborn Library is continually enhanced with newly identified map archives. This report accesses all maps in the collection as of the day this report was generated.

Certified Sanborn Results:

Certification # BA33-48E7-81A2

PO # 6693

Project Driscoll School

Maps Provided:

1969
1965
1957
1950
1925
1898



Sanborn® Library search results

Certification #: BA33-48E7-81A2

The Sanborn Library includes more than 1.2 million fire insurance maps from Sanborn, Bromley, Perris & Browne, Hopkins, Barlow and others which track historical property usage in approximately 12,000 American cities and towns. Collections searched:

- Library of Congress
- University Publications of America
- EDR Private Collection

The Sanborn Library LLC Since 1866™

Limited Permission To Make Copies

McPhail Associates (the client) is permitted to make up to FIVE photocopies of this Sanborn Map transmittal and each fire insurance map accompanying this report solely for the limited use of its customer. No one other than the client is authorized to make copies. Upon request made directly to an EDR Account Executive, the client may be permitted to make a limited number of additional photocopies. This permission is conditioned upon compliance by the client, its customer and their agents with EDR's copyright policy; a copy of which is available upon request.

Disclaimer - Copyright and Trademark Notice

This Report contains certain information obtained from a variety of public and other sources reasonably available to Environmental Data Resources, Inc. It cannot be concluded from this Report that coverage information for the target and surrounding properties does not exist from other sources. NO WARRANTY EXPRESSED OR IMPLIED, IS MADE WHATSOEVER IN CONNECTION WITH THIS REPORT. ENVIRONMENTAL DATA RESOURCES, INC. SPECIFICALLY DISCLAIMS THE MAKING OF ANY SUCH WARRANTIES, INCLUDING WITHOUT LIMITATION, MERCHANTABILITY OR FITNESS FOR A PARTICULAR USE OR PURPOSE. ALL RISK IS ASSUMED BY THE USER. IN NO EVENT SHALL ENVIRONMENTAL DATA RESOURCES, INC. BE LIABLE TO ANYONE, WHETHER ARISING OUT OF ERRORS OR OMISSIONS, NEGLIGENCE, ACCIDENT OR ANY OTHER CAUSE, FOR ANY LOSS OF DAMAGE, INCLUDING, WITHOUT LIMITATION, SPECIAL, INCIDENTAL, CONSEQUENTIAL, OR EXEMPLARY DAMAGES. ANY LIABILITY ON THE PART OF ENVIRONMENTAL DATA RESOURCES, INC. IS STRICTLY LIMITED TO A REFUND OF THE AMOUNT PAID FOR THIS REPORT. Purchaser accepts this Report "AS IS". Any analyses, estimates, ratings, environmental risk levels or risk codes provided in this Report are provided for illustrative purposes only, and are not intended to provide, nor should they be interpreted as providing any facts regarding, or prediction or forecast of, any environmental risk for any property. Only a Phase I Environmental Site Assessment performed by an environmental professional can provide information regarding the environmental risk for any property. Additionally, the information provided in this Report is not to be construed as legal advice. Copyright 2018 by Environmental Data Resources, Inc. All rights reserved. Reproduction in any media or format, in whole or in part, of any report or map of Environmental Data Resources, Inc., or its affiliates, is prohibited without prior written permission.

EDR and its logos (including Sanborn and Sanborn Map) are trademarks of Environmental Data Resources, Inc. or its affiliates. All other trademarks used herein are the property of their respective owners.

Sanborn Sheet Key

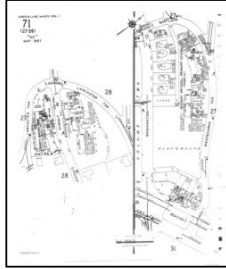
This Certified Sanborn Map Report is based upon the following Sanborn Fire Insurance map sheets.



1969 Source Sheets



Volume 1, Sheet 27
1969



Volume 1, Sheet 71
1969



Volume 2, Sheet 108
1969

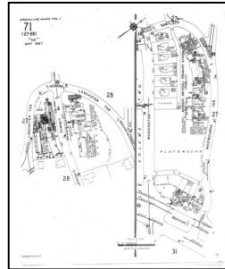
1965 Source Sheets



Volume 2, Sheet 108
1965



Volume 1, Sheet 27
1965

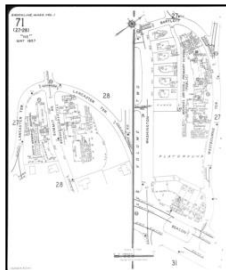


Volume 1, Sheet 71
1965

1957 Source Sheets



Volume 1, Sheet 27
1957

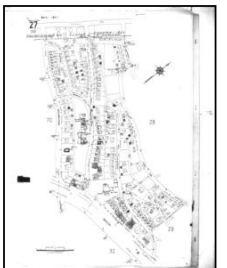


Volume 1, Sheet 71
1957



Volume 2, Sheet 108
1957

1950 Source Sheets



Volume 1, Sheet 27
1950



Volume 1, Sheet 70
1950

Sanborn Sheet Key

This Certified Sanborn Map Report is based upon the following Sanborn Fire Insurance map sheets.



1925 Source Sheets

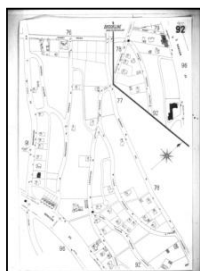


Volume 1, Sheet 27
1925

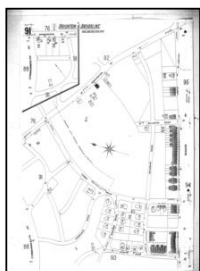


Volume 1, Sheet 70
1925

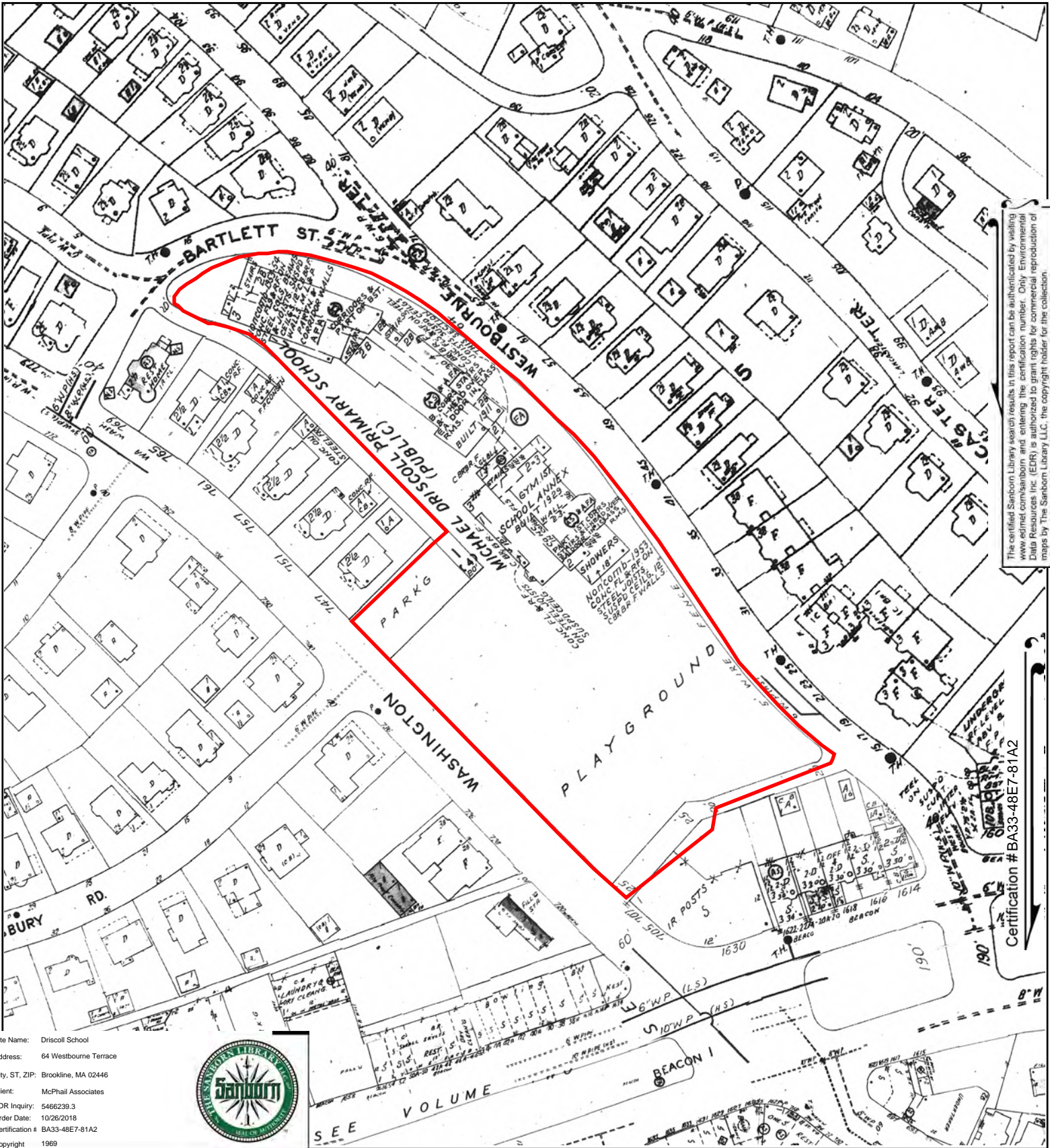
1898 Source Sheets



Volume 6, Sheet 92
1898



Volume 6, Sheet 91
1898



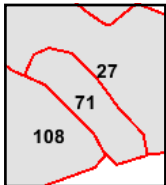
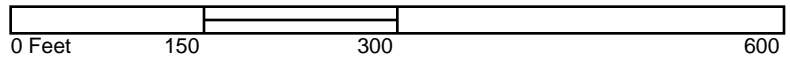
The certified Sanborn Library search results in this report can be authenticated by visiting www.edr.com/sanborn and entering the certification number. Only Environmental Data Resources Inc. (EDR) is authorized to grant rights for commercial reproduction of maps by The Sanborn Library LLC, the copyright holder for the collection.

Certification # BA33-48E7-81A2

Site Name: Driscoll School
 Address: 64 Westbourne Terrace
 City, ST, ZIP: Brookline, MA 02446
 Client: McPhail Associates
 EDR Inquiry: 5466239.3
 Order Date: 10/26/2018
 Certification # BA33-48E7-81A2
 Copyright 1969

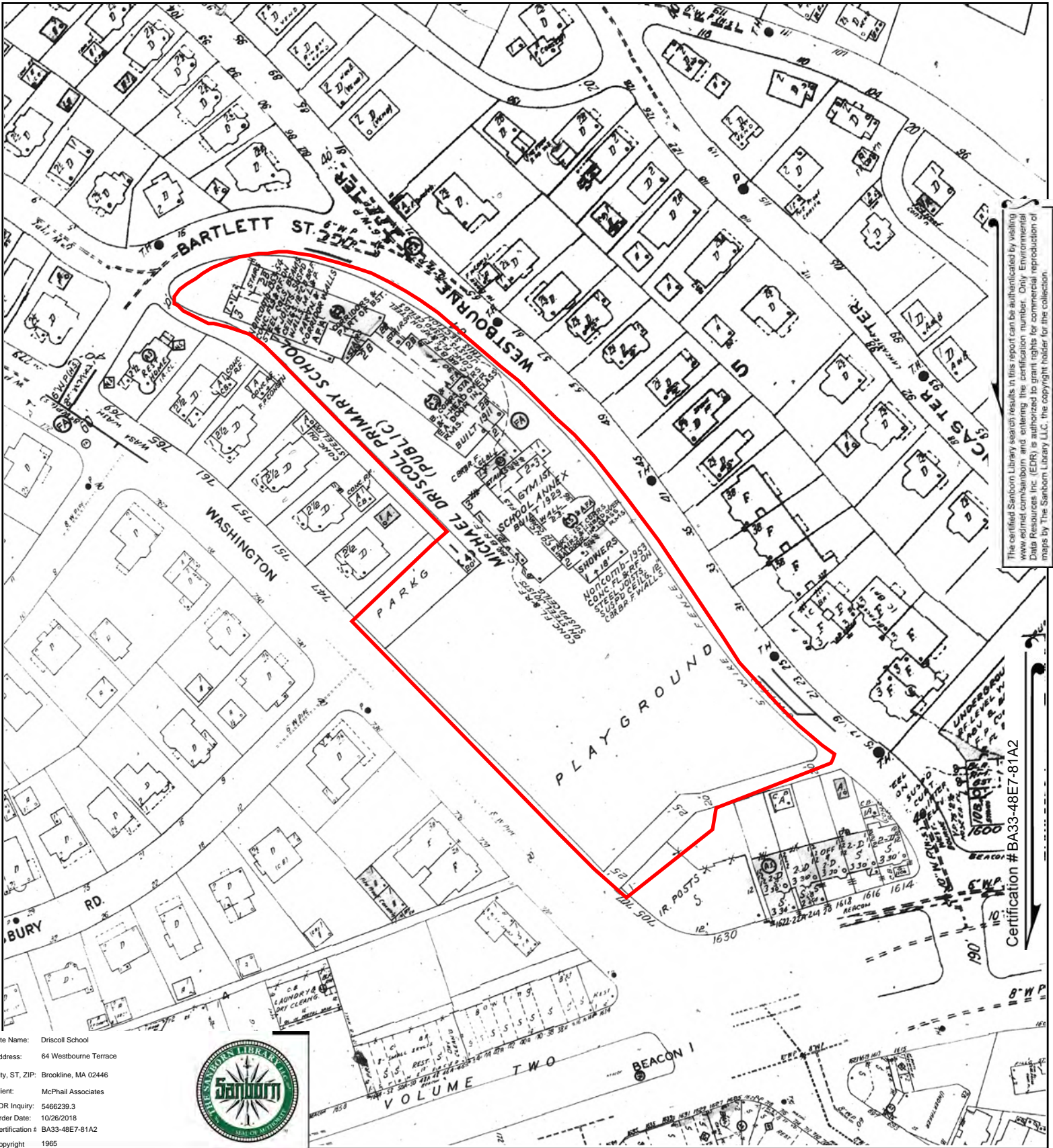


This Certified Sanborn Map combines the following sheets.
 Outlined areas indicate map sheets within the collection.



Volume 2, Sheet 108
 Volume 1, Sheet 71
 Volume 1, Sheet 27





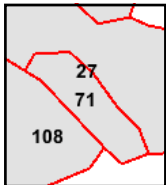
The certified Sanborn Library search results in this report can be authenticated by visiting www.edr.com/sanborn and entering the certification number. Only Environmental Data Resources Inc. (EDR) is authorized to grant rights for commercial reproduction of maps by The Sanborn Library LLC, the copyright holder for the collection.

Certification # BA33-48E7-81A2

Site Name: Driscoll School
 Address: 64 Westbourne Terrace
 City, ST, ZIP: Brookline, MA 02446
 Client: McPhail Associates
 EDR Inquiry: 5466239.3
 Order Date: 10/26/2018
 Certification #: BA33-48E7-81A2
 Copyright: 1965

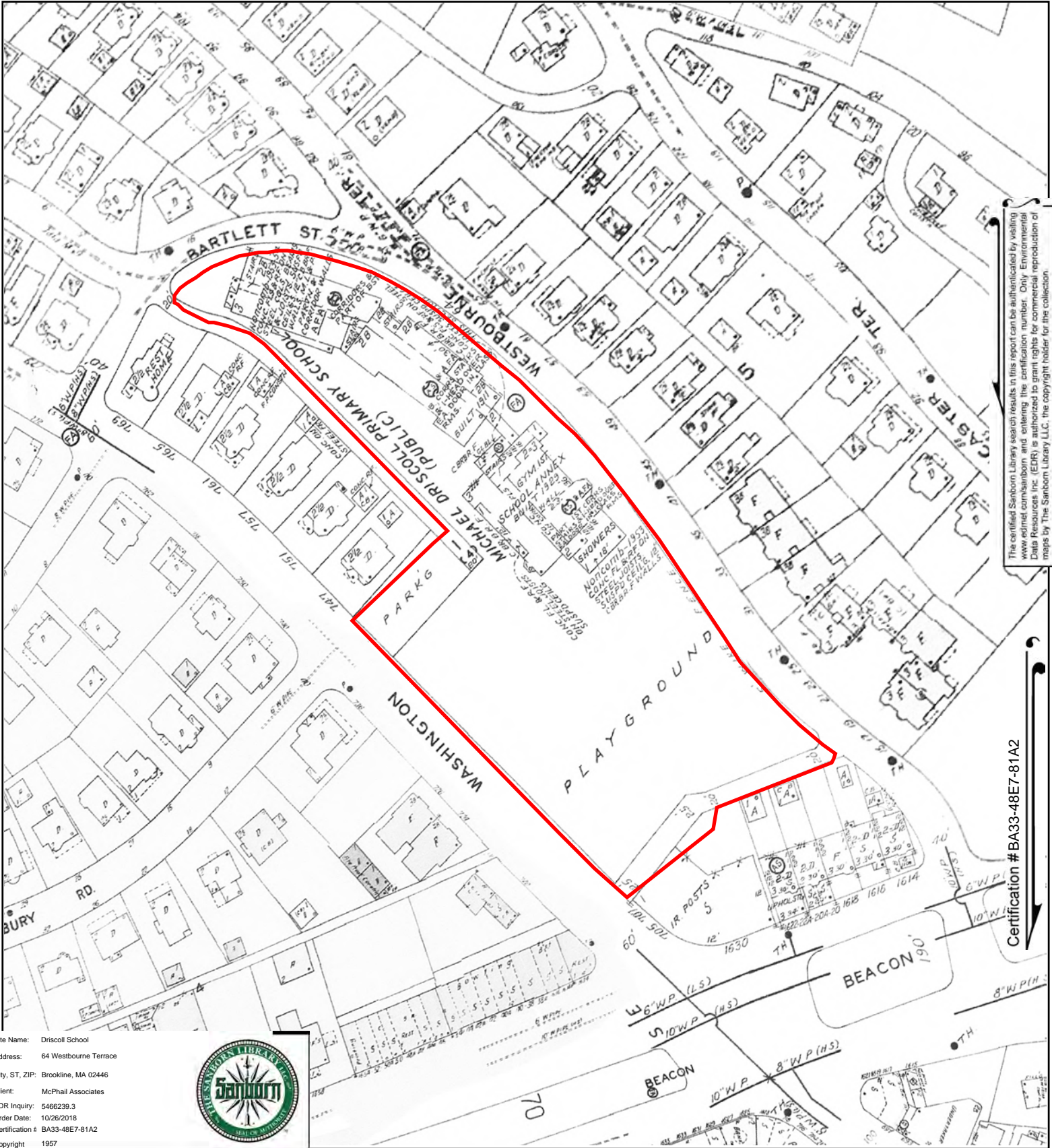


This Certified Sanborn Map combines the following sheets.
 Outlined areas indicate map sheets within the collection.



Volume 1, Sheet 71
 Volume 1, Sheet 27
 Volume 2, Sheet 108



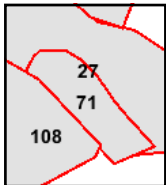
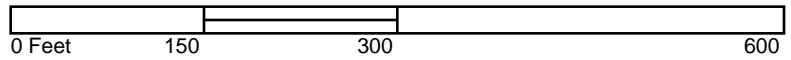


Site Name: Driscoll School
 Address: 64 Westbourne Terrace
 City, ST, ZIP: Brookline, MA 02446
 Client: McPhail Associates
 EDR Inquiry: 5466239.3
 Order Date: 10/26/2018
 Certification # BA33-48E7-81A2
 Copyright 1957



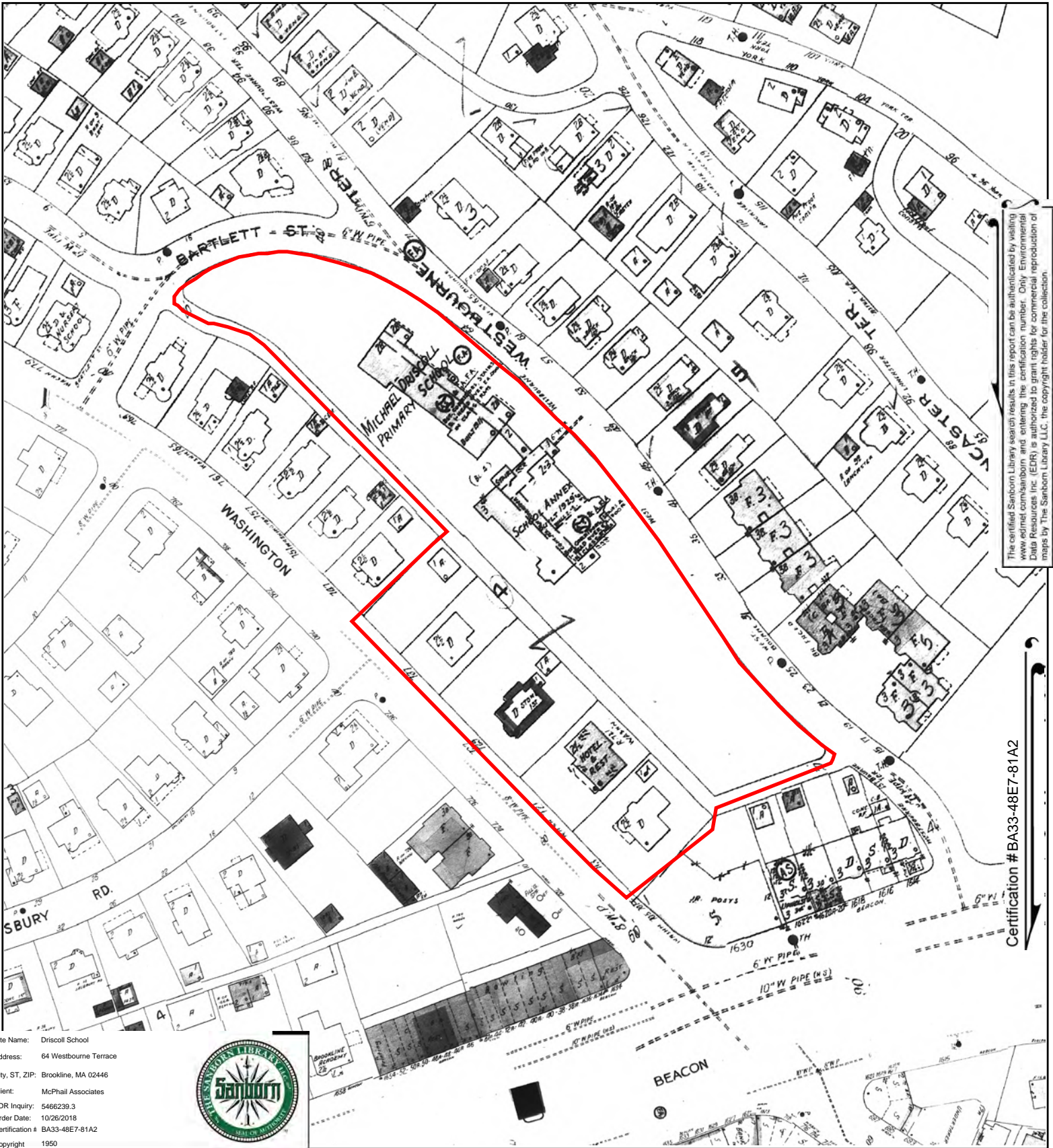
Certification # BA33-48E7-81A2

This Certified Sanborn Map combines the following sheets.
 Outlined areas indicate map sheets within the collection.



Volume 2, Sheet 108
 Volume 1, Sheet 71
 Volume 1, Sheet 27





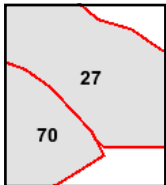
The certified Sanborn Library search results in this report can be authenticated by visiting www.edr.com/sanborn and entering the certification number. Only Environmental Data Resources Inc. (EDR) is authorized to grant rights for commercial reproduction of maps by The Sanborn Library LLC, the copyright holder for the collection.

Certification # BA33-48E7-81A2

Site Name: Driscoll School
 Address: 64 Westbourne Terrace
 City, ST, ZIP: Brookline, MA 02446
 Client: McPhail Associates
 EDR Inquiry: 5466239.3
 Order Date: 10/26/2018
 Certification # BA33-48E7-81A2
 Copyright 1950

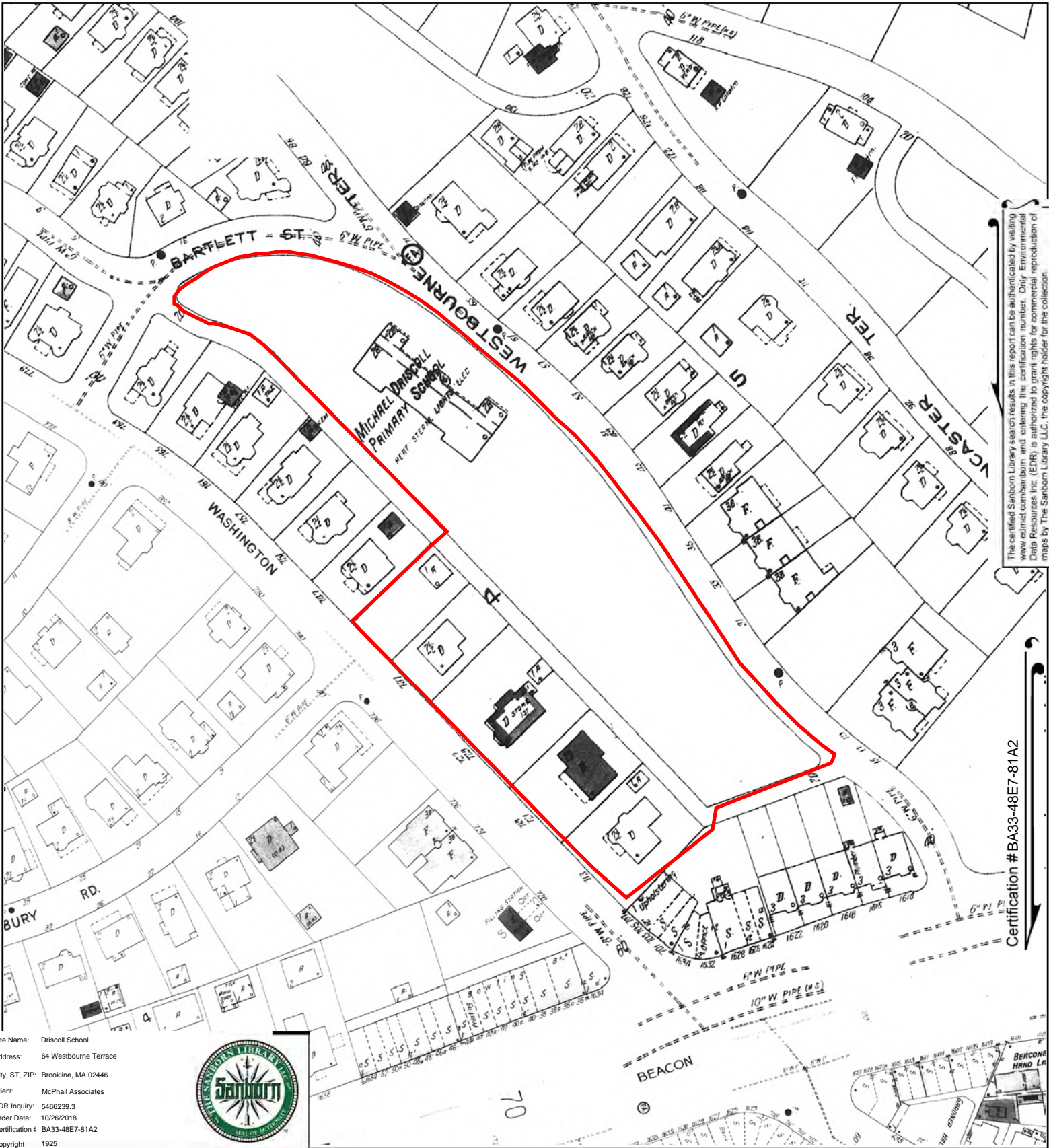


This Certified Sanborn Map combines the following sheets. Outlined areas indicate map sheets within the collection.



Volume 1, Sheet 70
 Volume 1, Sheet 27





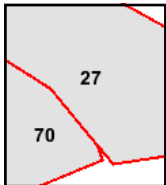
The certified Sanborn Library search results in this report can be authenticated by visiting www.edr.com/sanborn and entering the certification number. Only Environmental Data Resources Inc. (EDR) is authorized to grant rights for commercial reproduction of maps by The Sanborn Library LLC, the copyright holder for the collection.

Certification # BA33-48E7-81A2

Site Name: Driscoll School
 Address: 64 Westbourne Terrace
 City, ST, ZIP: Brookline, MA 02446
 Client: McPhail Associates
 EDR Inquiry: 5466239.3
 Order Date: 10/26/2018
 Certification # BA33-48E7-81A2
 Copyright 1925

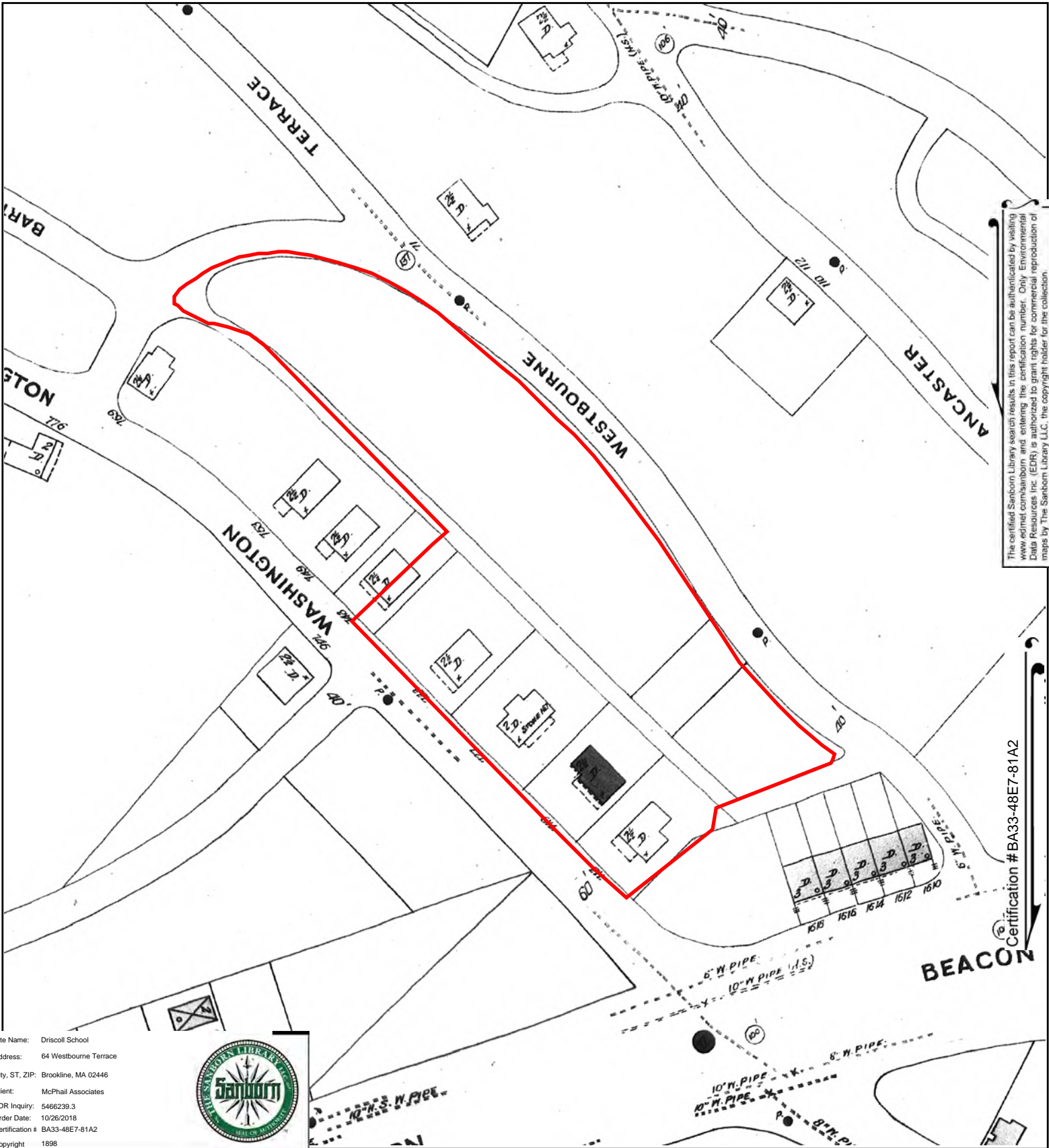


This Certified Sanborn Map combines the following sheets.
 Outlined areas indicate map sheets within the collection.



Volume 1, Sheet 70
 Volume 1, Sheet 27





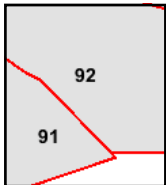
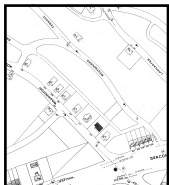
The certified Sanborn Library search results in this report can be authenticated by visiting www.edr.com/sanborn and entering the certification number. Only Environmental Data Resources Inc. (EDR) is authorized to grant rights for commercial reproduction of maps by The Sanborn Library LLC, the copyright holder for the collection.

Certification # BA33-48E7-81A2

Site Name: Driscoll School
 Address: 64 Westbourne Terrace
 City, ST, ZIP: Brookline, MA 02446
 Client: McPhail Associates
 EDR Inquiry: 5466239.3
 Order Date: 10/26/2018
 Certification # BA33-48E7-81A2
 Copyright 1898



This Certified Sanborn Map combines the following sheets. Outlined areas indicate map sheets within the collection.



Volume 6, Sheet 91
 Volume 6, Sheet 92





Driscoll School

64 Westbourne Terrace

Brookline, MA 02446

Inquiry Number: 5466239.8

October 26, 2018

The EDR Aerial Photo Decade Package



6 Armstrong Road, 4th floor
Shelton, CT 06484
Toll Free: 800.352.0050
www.edrnet.com

EDR Aerial Photo Decade Package

10/26/18

Site Name:

Driscoll School
64 Westbourne Terrace
Brookline, MA 02446
EDR Inquiry # 5466239.8

Client Name:

McPhail Associates
2269 Massachusetts Ave
Cambridge, MA 02140
Contact: Michael Sachs



Environmental Data Resources, Inc. (EDR) Aerial Photo Decade Package is a screening tool designed to assist environmental professionals in evaluating potential liability on a target property resulting from past activities. EDR's professional researchers provide digitally reproduced historical aerial photographs, and when available, provide one photo per decade.

Search Results:

<u>Year</u>	<u>Scale</u>	<u>Details</u>	<u>Source</u>
2016	1"=500'	Flight Year: 2016	USDA/NAIP
2012	1"=500'	Flight Year: 2012	USDA/NAIP
2008	1"=500'	Flight Year: 2008	USDA/NAIP
1995	1"=500'	Acquisition Date: March 29, 1995	USGS/DOQQ
1986	1"=500'	Flight Date: March 30, 1986	USDA
1980	1"=500'	Flight Date: October 10, 1980	USDA
1978	1"=500'	Flight Date: April 23, 1978	USGS
1970	1"=500'	Flight Date: October 29, 1970	USDA
1969	1"=500'	Flight Date: April 13, 1969	USGS
1960	1"=500'	Flight Date: May 01, 1960	USGS
1955	1"=500'	Flight Date: December 01, 1955	USGS
1952	1"=500'	Flight Date: September 05, 1952	USDA
1938	1"=500'	Flight Date: December 15, 1938	USGS

When delivered electronically by EDR, the aerial photo images included with this report are for ONE TIME USE ONLY. Further reproduction of these aerial photo images is prohibited without permission from EDR. For more information contact your EDR Account Executive.

Disclaimer - Copyright and Trademark Notice

This Report contains certain information obtained from a variety of public and other sources reasonably available to Environmental Data Resources, Inc. It cannot be concluded from this Report that coverage information for the target and surrounding properties does not exist from other sources. NO WARRANTY EXPRESSED OR IMPLIED, IS MADE WHATSOEVER IN CONNECTION WITH THIS REPORT. ENVIRONMENTAL DATA RESOURCES, INC. SPECIFICALLY DISCLAIMS THE MAKING OF ANY SUCH WARRANTIES, INCLUDING WITHOUT LIMITATION, MERCHANTABILITY OR FITNESS FOR A PARTICULAR USE OR PURPOSE. ALL RISK IS ASSUMED BY THE USER. IN NO EVENT SHALL ENVIRONMENTAL DATA RESOURCES, INC. BE LIABLE TO ANYONE, WHETHER ARISING OUT OF ERRORS OR OMISSIONS, NEGLIGENCE, ACCIDENT OR ANY OTHER CAUSE, FOR ANY LOSS OF DAMAGE, INCLUDING, WITHOUT LIMITATION, SPECIAL, INCIDENTAL, CONSEQUENTIAL, OR EXEMPLARY DAMAGES. ANY LIABILITY ON THE PART OF ENVIRONMENTAL DATA RESOURCES, INC. IS STRICTLY LIMITED TO A REFUND OF THE AMOUNT PAID FOR THIS REPORT. Purchaser accepts this Report "AS IS". Any analyses, estimates, ratings, environmental risk levels or risk codes provided in this Report are provided for illustrative purposes only, and are not intended to provide, nor should they be interpreted as providing any facts regarding, or prediction or forecast of, any environmental risk for any property. Only a Phase I Environmental Site Assessment performed by an environmental professional can provide information regarding the environmental risk for any property. Additionally, the information provided in this Report is not to be construed as legal advice.

Copyright 2018 by Environmental Data Resources, Inc. All rights reserved. Reproduction in any media or format, in whole or in part, of any report or map of Environmental Data Resources, Inc., or its affiliates, is prohibited without prior written permission.

EDR and its logos (including Sanborn and Sanborn Map) are trademarks of Environmental Data Resources, Inc. or its affiliates. All other trademarks used herein are the property of their respective owners.

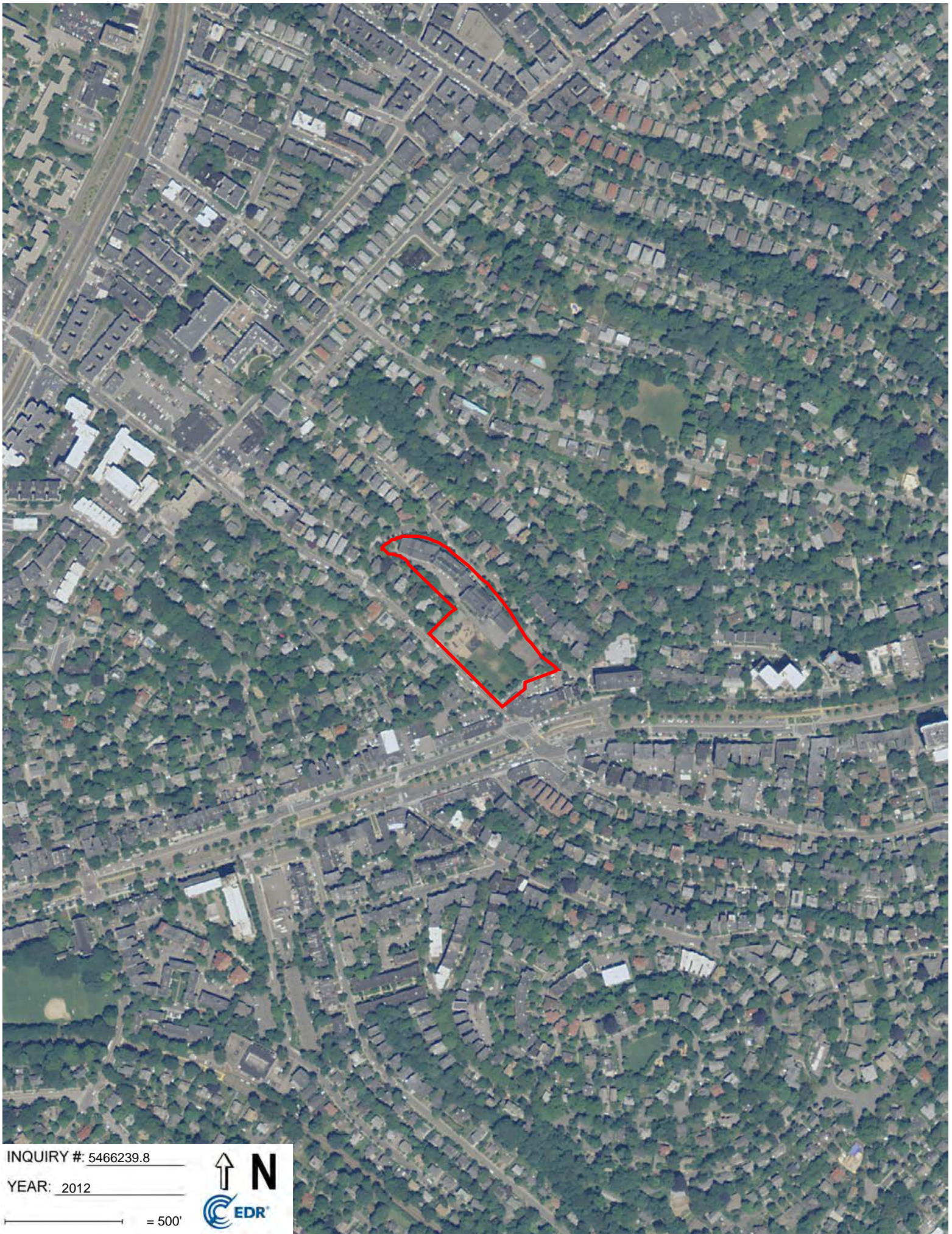


INQUIRY #: 5466239.8

YEAR: 2016

— = 500'





INQUIRY #: 5466239.8

YEAR: 2012

— = 500'





INQUIRY #: 5466239.8

YEAR: 2008

— = 500'





INQUIRY #: 5466239.8

YEAR: 1995

↑ N

EDR

— = 500'

Subject boundary not shown because it exceeds image extent or image is not georeferenced.




INQUIRY #: 5466239.8

YEAR: 1986

— = 500'





INQUIRY #: 5466239.8

YEAR: 1980

— = 500'





INQUIRY #: 5466239.8

YEAR: 1978

— = 500'





INQUIRY #: 5466239.8

YEAR: 1970

— = 500'






INQUIRY #: 5466239.8

YEAR: 1969

— = 500'






INQUIRY #: 5466239.8

YEAR: 1960

— = 500'






INQUIRY #: 5466239.8

YEAR: 1955

— = 500'






INQUIRY #: 5466239.8

YEAR: 1952

— = 500'





INQUIRY #: 5466239.8

YEAR: 1938

— = 500'



Driscoll School
64 Westbourne Terrace
Brookline, MA 02446

Inquiry Number: 5466239.4

October 26, 2018

EDR Historical Topo Map Report

with QuadMatch™



6 Armstrong Road, 4th floor
Shelton, CT 06484
Toll Free: 800.352.0050
www.edrnet.com

EDR Historical Topo Map Report

10/26/18

Site Name:

Driscoll School
64 Westbourne Terrace
Brookline, MA 02446
EDR Inquiry # 5466239.4

Client Name:

McPhail Associates
2269 Massachusetts Ave
Cambridge, MA 02140
Contact: Michael Sachs



EDR Topographic Map Library has been searched by EDR and maps covering the target property location as provided by McPhail Associates were identified for the years listed below. EDR's Historical Topo Map Report is designed to assist professionals in evaluating potential liability on a target property resulting from past activities. EDR's Historical Topo Map Report includes a search of a collection of public and private color historical topographic maps, dating back to the late 1800s.

Search Results:**Coordinates:**

P.O.#	6693	Latitude:	42.340779 42° 20' 27" North
Project:	Driscoll School	Longitude:	-71.136099 -71° 8' 10" West
		UTM Zone:	Zone 19 North
		UTM X Meters:	324036.53
		UTM Y Meters:	4689823.49
		Elevation:	107.58' above sea level

Maps Provided:

2012	1943
1987	1903
1970	1893
1956	
1954	
1949	
1946	
1944	

Disclaimer - Copyright and Trademark Notice

This Report contains certain information obtained from a variety of public and other sources reasonably available to Environmental Data Resources, Inc. It cannot be concluded from this Report that coverage information for the target and surrounding properties does not exist from other sources. NO WARRANTY EXPRESSED OR IMPLIED, IS MADE WHATSOEVER IN CONNECTION WITH THIS REPORT. ENVIRONMENTAL DATA RESOURCES, INC. SPECIFICALLY DISCLAIMS THE MAKING OF ANY SUCH WARRANTIES, INCLUDING WITHOUT LIMITATION, MERCHANTABILITY OR FITNESS FOR A PARTICULAR USE OR PURPOSE. ALL RISK IS ASSUMED BY THE USER. IN NO EVENT SHALL ENVIRONMENTAL DATA RESOURCES, INC. BE LIABLE TO ANYONE, WHETHER ARISING OUT OF ERRORS OR OMISSIONS, NEGLIGENCE, ACCIDENT OR ANY OTHER CAUSE, FOR ANY LOSS OF DAMAGE, INCLUDING, WITHOUT LIMITATION, SPECIAL, INCIDENTAL, CONSEQUENTIAL, OR EXEMPLARY DAMAGES. ANY LIABILITY ON THE PART OF ENVIRONMENTAL DATA RESOURCES, INC. IS STRICTLY LIMITED TO A REFUND OF THE AMOUNT PAID FOR THIS REPORT. Purchaser accepts this Report "AS IS". Any analyses, estimates, ratings, environmental risk levels or risk codes provided in this Report are provided for illustrative purposes only, and are not intended to provide, nor should they be interpreted as providing any facts regarding, or prediction or forecast of, any environmental risk for any property. Only a Phase I Environmental Site Assessment performed by an environmental professional can provide information regarding the environmental risk for any property. Additionally, the information provided in this Report is not to be construed as legal advice.

Copyright 2018 by Environmental Data Resources, Inc. All rights reserved. Reproduction in any media or format, in whole or in part, of any report or map of Environmental Data Resources, Inc., or its affiliates, is prohibited without prior written permission.

EDR and its logos (including Sanborn and Sanborn Map) are trademarks of Environmental Data Resources, Inc. or its affiliates. All other trademarks used herein are the property of their respective owners.

Topo Sheet Key

This EDR Topo Map Report is based upon the following USGS topographic map sheets.

2012 Source Sheets



Newton
2012
7.5-minute, 24000



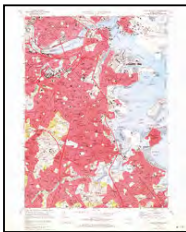
Boston South
2012
7.5-minute, 24000

1987 Source Sheets



Boston South
1987
7.5-minute, 25000
Aerial Photo Revised 1978

1970 Source Sheets



Boston South
1970
7.5-minute, 24000
Aerial Photo Revised 1969



Newton
1970
7.5-minute, 24000
Aerial Photo Revised 1969

1956 Source Sheets



Boston South
1956
7.5-minute, 24000



Newton
1956
7.5-minute, 24000

Topo Sheet Key

This EDR Topo Map Report is based upon the following USGS topographic map sheets.

1954 Source Sheets



Newton
1954
7.5-minute, 25000

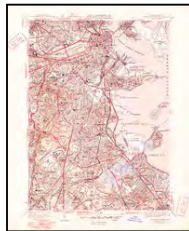


Boston South
1954
7.5-minute, 25000

1949 Source Sheets



Newton
1949
7.5-minute, 31680



Boston South
1949
7.5-minute, 31680

1946 Source Sheets



BOSTON SOUTH
1946
7.5-minute, 25000



NEWTON
1946
7.5-minute, 25000

1944 Source Sheets



Boston South
1944
7.5-minute, 24000



Newton
1944
7.5-minute, 24000

Topo Sheet Key


This EDR Topo Map Report is based upon the following USGS topographic map sheets.

1943 Source Sheets



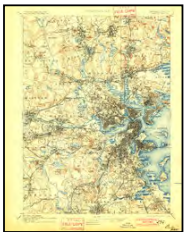
Boston
1943
30-minute, 125000
Aerial Photo Revised 1939

1903 Source Sheets



Boston
1903
15-minute, 62500

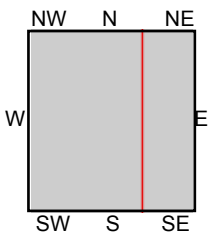
1893 Source Sheets



Boston
1893
15-minute, 62500



This report includes information from the following map sheet(s).



TP, Newton, 2012, 7.5-minute
SE, Boston South, 2012, 7.5-minute

SITE NAME: Driscoll School
ADDRESS: 64 Westbourne Terrace
Brookline, MA 02446
CLIENT: McPhail Associates





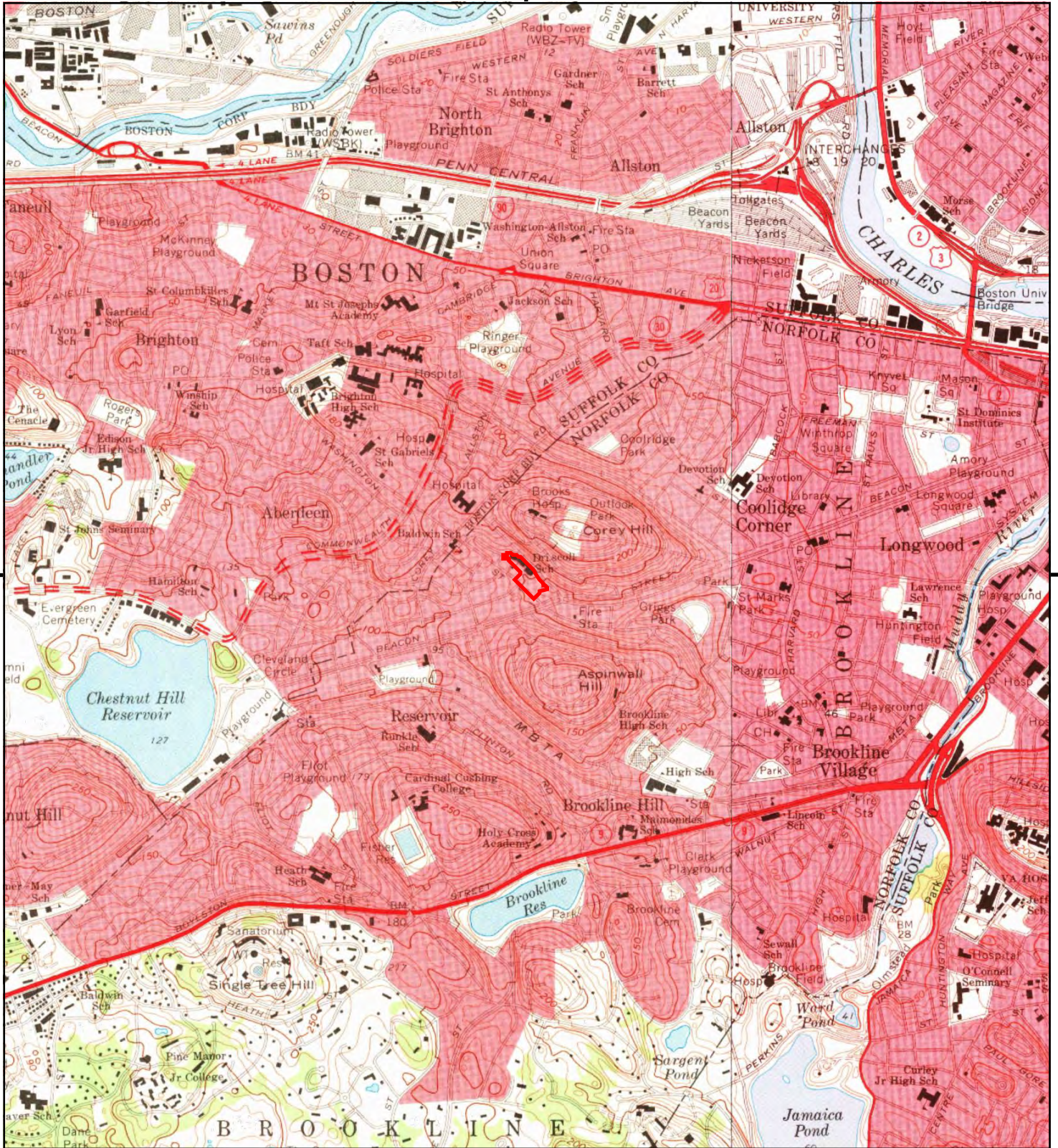
This report includes information from the following map sheet(s).



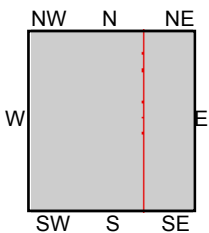
TP, Boston South, 1987, 7.5-minute

SITE NAME: Driscoll School
 ADDRESS: 64 Westbourne Terrace
 Brookline, MA 02446
 CLIENT: McPhail Associates





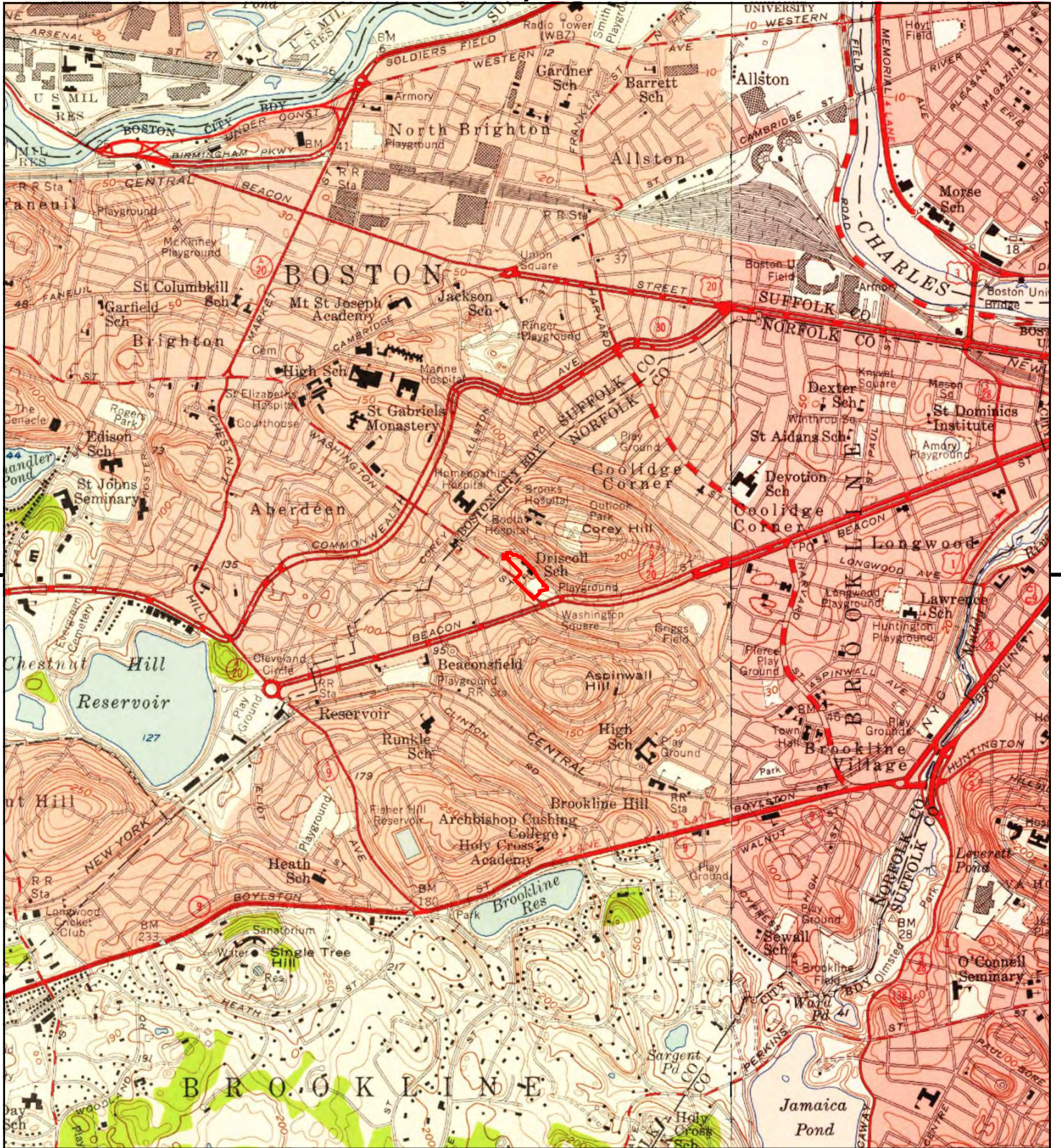
This report includes information from the following map sheet(s).



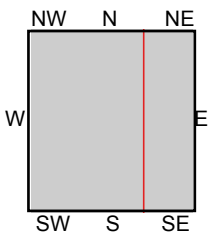
TP, Newton, 1970, 7.5-minute
SE, Boston South, 1970, 7.5-minute

SITE NAME: Driscoll School
ADDRESS: 64 Westbourne Terrace
Brookline, MA 02446
CLIENT: McPhail Associates





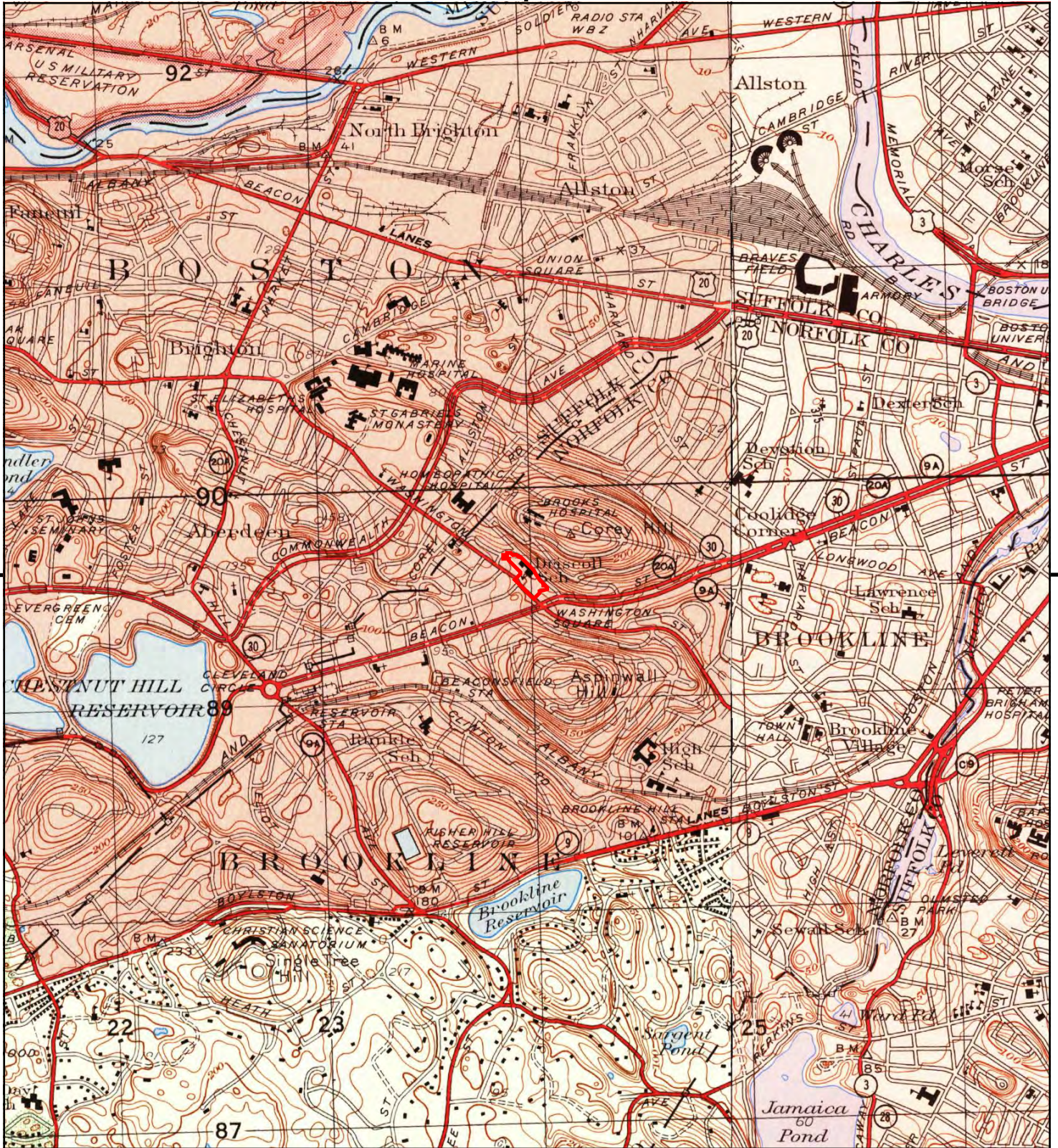
This report includes information from the following map sheet(s).



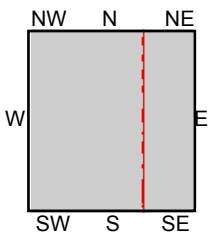
TP, Newton, 1956, 7.5-minute
SE, Boston South, 1956, 7.5-minute

SITE NAME: Driscoll School
ADDRESS: 64 Westbourne Terrace
Brookline, MA 02446
CLIENT: McPhail Associates





This report includes information from the following map sheet(s).



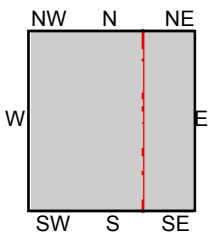
TP, Newton, 1954, 7.5-minute
SE, Boston South, 1954, 7.5-minute

SITE NAME: Driscoll School
ADDRESS: 64 Westbourne Terrace
Brookline, MA 02446
CLIENT: McPhail Associates





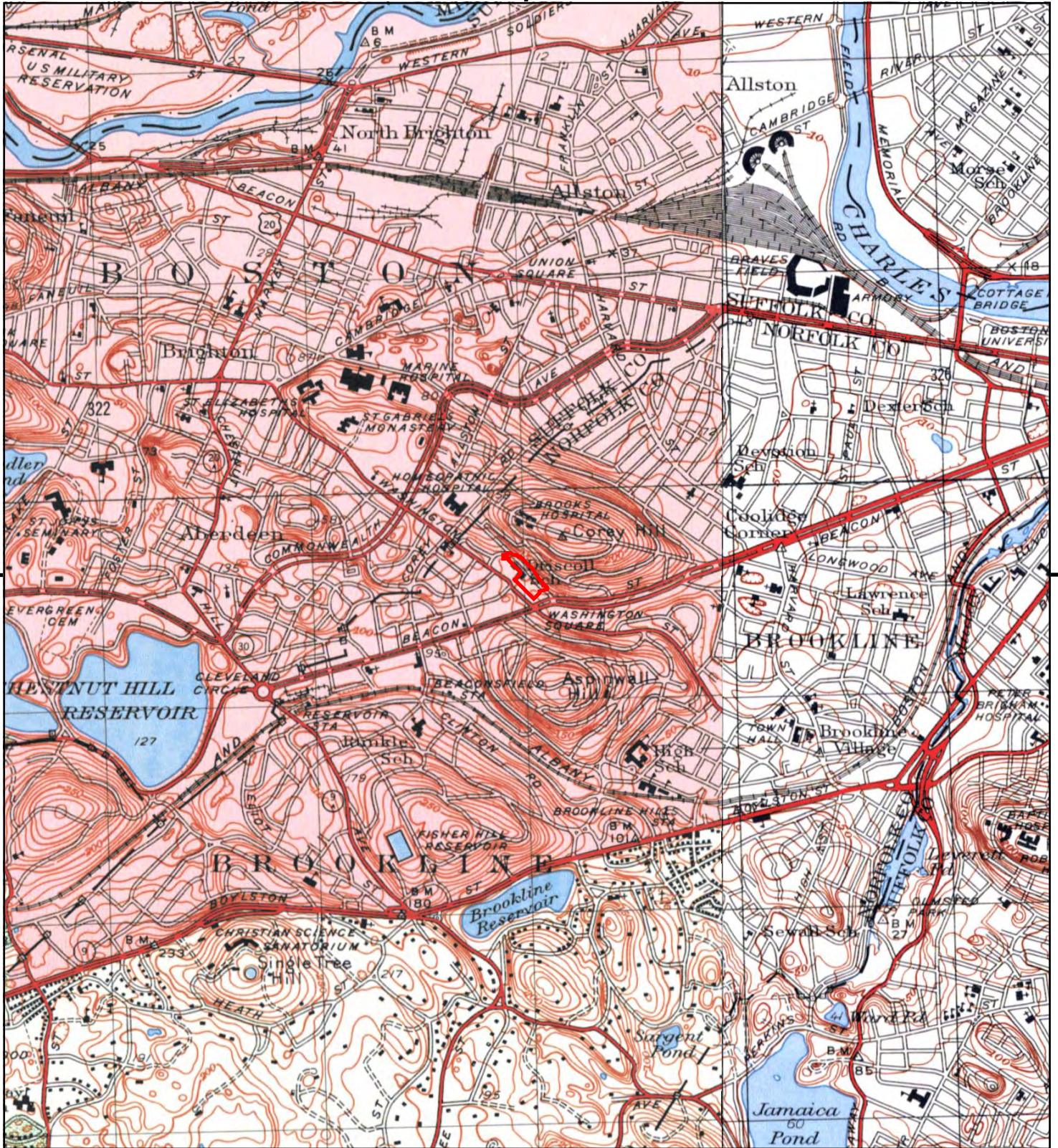
This report includes information from the following map sheet(s).



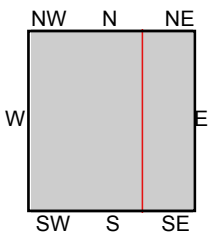
TP, Newton, 1949, 7.5-minute
SE, Boston South, 1949, 7.5-minute

SITE NAME: Driscoll School
ADDRESS: 64 Westbourne Terrace
Brookline, MA 02446
CLIENT: McPhail Associates





This report includes information from the following map sheet(s).



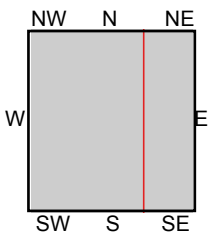
TP, NEWTON, 1946, 7.5-minute
SE, BOSTON SOUTH, 1946, 7.5-minute

SITE NAME: Driscoll School
ADDRESS: 64 Westbourne Terrace
Brookline, MA 02446
CLIENT: McPhail Associates





This report includes information from the following map sheet(s).



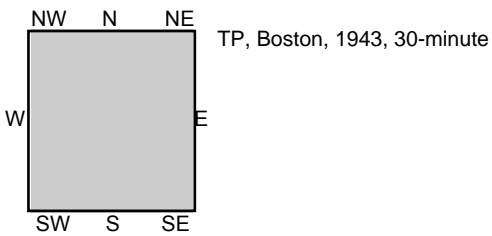
TP, Newton, 1944, 7.5-minute
SE, Boston South, 1944, 7.5-minute

SITE NAME: Driscoll School
ADDRESS: 64 Westbourne Terrace
Brookline, MA 02446
CLIENT: McPhail Associates





This report includes information from the following map sheet(s).

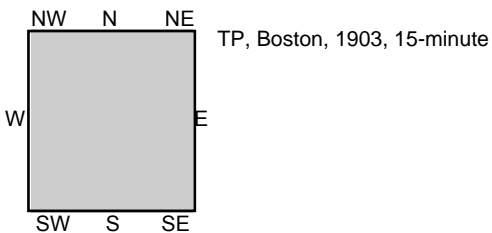


SITE NAME: Driscoll School
 ADDRESS: 64 Westbourne Terrace
 Brookline, MA 02446
 CLIENT: McPhail Associates





This report includes information from the following map sheet(s).



SITE NAME: Driscoll School
 ADDRESS: 64 Westbourne Terrace
 Brookline, MA 02446
 CLIENT: McPhail Associates





This report includes information from the following map sheet(s).



TP, Boston, 1893, 15-minute

SITE NAME: Driscoll School
 ADDRESS: 64 Westbourne Terrace
 Brookline, MA 02446
 CLIENT: McPhail Associates



Driscoll School

64 Westbourne Terrace
Brookline, MA 02446

Inquiry Number: 5466239.5
October 29, 2018

The EDR-City Directory Image Report

TABLE OF CONTENTS

SECTION

Executive Summary

Findings

City Directory Images

Thank you for your business.
Please contact EDR at 1-800-352-0050
with any questions or comments.

Disclaimer - Copyright and Trademark Notice

This Report contains certain information obtained from a variety of public and other sources reasonably available to Environmental Data Resources, Inc. It cannot be concluded from this Report that coverage information for the target and surrounding properties does not exist from other sources. **NO WARRANTY EXPRESSED OR IMPLIED, IS MADE WHATSOEVER IN CONNECTION WITH THIS REPORT. ENVIRONMENTAL DATA RESOURCES, INC. SPECIFICALLY DISCLAIMS THE MAKING OF ANY SUCH WARRANTIES, INCLUDING WITHOUT LIMITATION, MERCHANTABILITY OR FITNESS FOR A PARTICULAR USE OR PURPOSE. ALL RISK IS ASSUMED BY THE USER. IN NO EVENT SHALL ENVIRONMENTAL DATA RESOURCES, INC. BE LIABLE TO ANYONE, WHETHER ARISING OUT OF ERRORS OR OMISSIONS, NEGLIGENCE, ACCIDENT OR ANY OTHER CAUSE, FOR ANY LOSS OR DAMAGE, INCLUDING, WITHOUT LIMITATION, SPECIAL, INCIDENTAL, CONSEQUENTIAL, OR EXEMPLARY DAMAGES. ANY LIABILITY ON THE PART OF ENVIRONMENTAL DATA RESOURCES, INC. IS STRICTLY LIMITED TO A REFUND OF THE AMOUNT PAID FOR THIS REPORT.** Purchaser accepts this Report "AS IS". Any analyses, estimates, ratings, environmental risk levels or risk codes provided in this Report are provided for illustrative purposes only, and are not intended to provide, nor should they be interpreted as providing any facts regarding, or prediction or forecast of, any environmental risk for any property. Only a Phase I Environmental Site Assessment performed by an environmental professional can provide information regarding the environmental risk for any property. Additionally, the information provided in this Report is not to be construed as legal advice.

Copyright 2017 by Environmental Data Resources, Inc. All rights reserved. Reproduction in any media or format, in whole or in part, of any report or map of Environmental Data Resources, Inc. or its affiliates is prohibited without prior written permission.

EDR and its logos (including Sanborn and Sanborn Map) are trademarks of Environmental Data Resources, Inc. or its affiliates. All other trademarks used herein are the property of their respective owners.

EXECUTIVE SUMMARY

DESCRIPTION

Environmental Data Resources, Inc.'s (EDR) City Directory Report is a screening tool designed to assist environmental professionals in evaluating potential liability on a target property resulting from past activities. EDR's City Directory Report includes a search of available city directory data at 5 year intervals.

RECORD SOURCES

EDR's Digital Archive combines historical directory listings from sources such as Cole Information and Dun & Bradstreet. These standard sources of property information complement and enhance each other to provide a more comprehensive report.

EDR is licensed to reproduce certain City Directory works by the copyright holders of those works. The purchaser of this EDR City Directory Report may include it in report(s) delivered to a customer. Reproduction of City Directories without permission of the publisher or licensed vendor may be a violation of copyright.

Data by

infoUSA[®]

Copyright©2008
All Rights Reserved

RESEARCH SUMMARY

The following research sources were consulted in the preparation of this report. A check mark indicates where information was identified in the source and provided in this report.

<u>Year</u>	<u>Target Street</u>	<u>Cross Street</u>	<u>Source</u>
2014	<input checked="" type="checkbox"/>	<input type="checkbox"/>	EDR Digital Archive
2010	<input checked="" type="checkbox"/>	<input type="checkbox"/>	EDR Digital Archive
2005	<input checked="" type="checkbox"/>	<input type="checkbox"/>	EDR Digital Archive
2000	<input checked="" type="checkbox"/>	<input type="checkbox"/>	EDR Digital Archive
1995	<input checked="" type="checkbox"/>	<input type="checkbox"/>	EDR Digital Archive
1992	<input checked="" type="checkbox"/>	<input type="checkbox"/>	EDR Digital Archive
1989	<input checked="" type="checkbox"/>	<input type="checkbox"/>	Cole Criss-Cross Directory
1985	<input checked="" type="checkbox"/>	<input type="checkbox"/>	Cole Criss-Cross Directory
1974	<input checked="" type="checkbox"/>	<input type="checkbox"/>	Cole Criss-Cross Directory
1969	<input checked="" type="checkbox"/>	<input type="checkbox"/>	Cole Criss-Cross Directory

FINDINGS

TARGET PROPERTY STREET

64 Westbourne Terrace
Brookline, MA 02446

<u>Year</u>	<u>CD Image</u>	<u>Source</u>
1989	pg A15	Cole Criss-Cross Directory
1985	pg A16	Cole Criss-Cross Directory
1974	pg A17	Cole Criss-Cross Directory
1969	pg A18	Cole Criss-Cross Directory
1969	pg A19	Cole Criss-Cross Directory

WESTBOURE TER

WESTBOURNE TER

2014	pg A2	EDR Digital Archive
2010	pg A4	EDR Digital Archive
2005	pg A6	EDR Digital Archive
2000	pg A8	EDR Digital Archive
1995	pg A11	EDR Digital Archive
1992	pg A13	EDR Digital Archive

FINDINGS

CROSS STREETS

No Cross Streets Identified

City Directory Images

WESTBOURNE TER 2014

15 BELSKY, ROBYN B
 IRVING, WILLIAM S
 MCGRAIL, ERIN K
 RODRIGUES, DENISE G
 17 APPEMBLER INC
 KALISSERY, BIJIJ
 LAI, WEN H
 PEPER, CRAIG D
 19 BOURGOUN, MIKHAIL K
 COUGHLAN, JUNE B
 HONG, KUN
 IOFFE, YAKOV L
 KEILSON, JOSHUA M
 LINDNER, AMY B
 MAKI, BRIAN C
 THURM, MICHAEL C
 WANG, WEIFENG
 21 CORNELIS, MARILYN
 LIVICTORIA, H
 SINGH, HARDEE
 SOFTIC, SAMIR
 23 NNATUNDA, EMMA
 25 BERRY, NICOLE
 BIRBRAYER, OLEG B
 CORBIE, RENEE
 GREENFIELD, JOSHUA R
 ORKIN, ILYA
 WHITE, LISA
 31 ELIAS, LOUIS M
 GILBO, JOSEPH P
 GREECE, HARVEY J
 LEAGUE, PANAYOTIS F
 PIZZIMENTI, AKIKO
 SHEPETOVSKIY, YAN F
 TALARICO, ANN M
 33 AMBURG, JOHN E
 FRIDMAN, MARIA E
 KARATEPE, KUTAY
 SRIDHARAN, VILAS K
 TANG, XIAOJING
 35 MCGEE, VANN R
 MEHIEDDIN, MOHAMAD A
 PERETZ, LIMORE A
 THOMPSON, PENNY A
 41 MCGONAGIL GRADY
 MCGONAGILL, EGRADY G
 45 RYAN, GREGORY K
 SACCHETTI, BEN D
 TAYLOR, CHRISTOPHER J
 49 OCCUPANT UNKNOWN,

WESTBOURNE TER 2014 (Cont'd)

53	ASH, BRIAN S
57	NUTT-POWELL, THOMAS N
61	RESNIKOFF, NED W
64	BROOKLINE SCHOOL DISTRICT DRISCOLL EXTENDED DAY PROGRAM DRISCOLL SCHOOL PTO
65	PARKER, GLEN R
71	EMAI, ASUKA HIRSHBERG, MOSHE I SANKARANKUTTY, SARITHA
77	CHANDLER, DANIEL M
81	EAST OF AIR LLC FROWLEY, EDWARD GLOBAL CYCLE SOLUTIONS INC URMAN, SERGEY M
84	CAMINOW, PAULA V
85	EDELMAN, SIDNEY SEAWARD, STEPHEN ZARRELLI, KRISTEN
86	SEGAL, DANIEL B
89	NAM HANG PLAZA LLC WESTBOURNE TERRACE LLC
90	EAGAN, MARGERY M MORGAN, LOIS R ROSENFELD, LEONID A
94	EVIDENT MARKETING INC

WESTBOURNE TER 2010

8	JOHNSON NICHOLAS PSYCHOLOGICAL
15	BELSKY, ROBYN B BOSTON PAIN SPECIALIST IRVING, WILLIAM S
17	KALISSERY, BIJIJ LAI, WEN LYNASLOGIC INC
19	BOURGOUN, MIKHAIL K HONG, KUN IOFFE, YAKOV L LINDNER, AMY B REAVEY, CAROLINE L WEISS, MARIN A YAMADA GROUP LLC
21	CICCONETTI, MARY GOODRICH, ANDREW M KOTOV, ESTHER SHAKORZYANOV, LYUDMILA J SINGH, HARDEE TWYMAN, CHRISTOPHER M
23	HAROLD H FREEDMAN TR HUANG, YONG J MCCARTHY, KAITLIN S PYPER, CAROL R
25	BERRY, NICOLE BIRBRAYER, OLEG B ELIAS, JULIE GREENBROOK MARKETING LLC KEEFE, LEONARD D ORKIN, ILYA
31	ELIAS, LOUIS M GILBO, JOSEPH P GREECE, HARVEY J LEAGUE, PANAYOTIS F PIZZIMENTI, AKIKO SHEPETOVSKIY, YAN F TALARICO, ANN M
33	AMBURG, JOHN E DURST, MICHAEL FRIDMAN, NATHANIEL R LONGWOOD PLAYERS INC RUSSIAN, SCOTT C SRIDHARAN, VILAS K
35	DUBITZKY, JONATHAN B MCGEE, VANN R MEHIEDDIN, MOHAMAD A SERIO, ANDREA THOMPSON, JENNIFER E TSAPAEVA, ELENA
41	MCGONAGIL GRADY

WESTBOURNE TER 2010 (Cont'd)

41	MCGONAGILL, EVIE G
45	LAWRENCE, GREGORY K
	PARKER, GLEN R
	RYAN KATIE
	SWIRDA, LYN M
49	YACKLE, LARRY W
53	ALSTOTT, RUSS S
	AMERICAN SPORTPLANES LLC
57	CAPITAL NEEDS UNLIMITED INC
	NUTT-POWELL, THOMAS N
61	RESNIKOFF, NATHANIEL
64	BROOKLINE SCHOOL DISTRICT
	DRISCOLL EXTENDED DAY PROGRAM
65	PARKER, GLEN R
	SMBAPPS LLC
71	ALGER, SARAH
	HALL, JULIE E
	HIRSHBERG, MOSHE I
	IMAI, ASUKA
	MOSHE HIRSHBERG
81	SMTPCOM INC
84	KAMINOW, IVAN P
85	BOLDUC, DENIS
	EDELMAN, SIDNEY
	HOPKINS, COURTNEY
	SEAWARD, STEPHEN M
86	SEGAN, RICHARD J
89	NAM HANG PLAZA LLC
	WESTBOURNE TERRACE LLC
	WONG, GORDON
90	EAGAN, MARGERY M
	MORGAN, LOIS R
	WEINBERG, BRIAN S
94	EVIDENT MARKETING INC
99	KLB SENIOR SUPPORT

WESTBOURNE TER 2005

15	DUNN, COLLEEN C REILLY, BERNARD D SAMERSON, DION R SCHWARTZ, ERICA SORIA, VICTOR
17	KALISSERY, BIJU M KRIVOY, ILYA OSTROVSKY, ALEX PODOLSKY, BORIS
19	ANDROSSENKO, EDUARD COOP PUBLISHING LTD HONG, KUNH IOFFE, YAKOV L KRAMER, ANDREW M NICOLAYSEN, ANDREW PEPPELR, SCOTT S REAVEY, CAROLINE D VANDERMOLEN, E
21	ARISTOV, SERGUEI CHEN, GRACE M DORMAN, NELLI FLANAGAN, K GUTENMACHER, VICTOR KELTNER, BILLY P REYDEL, INNA N RIETDYK, DAVID ROCHESTER, AMENA A WARMUTH, CARSTEN
23	GEIFMAN, ABRAM J HAROLD H FREEDMAN TR PYPER, CAROL R STEWART, LAM TASATO, N
25	BEN-SHABBAT, JACOB BIRBRAYER, OLEG B ESSMAN, KELLY L HARRIS, JASON E HASSAN, CLEMENTE KUDRYAVTSEV, SERGE ORKIN, YELENA STARIKOV, FRED TALBERT, CAROLINE L YUEN, ANGELA S
31	ELIAS, LOUIS M GILBO, JOSEPH P GREECE, ERIC S LANDER, FELIX SHEPETOVSKIY, YAN F WARNER, SUZANNE F
33	AMBURG, JOHN E

WESTBOURNE TER 2005 (Cont'd)

33	FRIDMAN, NATHANIEL R HALLE, JACALYN M MCCLINTOCK, TATIANA WEINSTEIN, AMY R
35	HOCHBAUM, SETH H KRICUN, B MARTINI, TERESA M MCGEE, VANN R PERETZ, LIMORE M PETETZ, LIMORE TERETZ LEMOR ZHAO, ZHONG
41	MCGONAGIL GRADY TAMURA, LANING M
45	SUSSER, LISA G
49	YACKLE, LARRY W
53	AMERICAN SPORTPLANES LLC BURNS, JAMES R INTEGRITY PARTNERS INC
57	CAPITAL NEEDS UNLIMITED INC
61	RESNIKOFF, NATHANIEL
64	BROOKLINE SCHOOL DISTRICT DRISCOLL EXTENDED DAY PROGRAM
65	PARKER, GLEN D
71	ARTHUR, GARY P GRECO, SUSAN HALL, JULIE HIRSHBERG, MOSHE I IMAI, ASUKA KLEMES, JOEL SCHAUB, B
81	FORMAN, GEORGE W
84	KAMINOW, IVAN P
85	BOLDUC, DENIS EDELMAN, SIDNEY GOODWIN, ERICKA L MILLER, JESSICA B
86	SEGAN, RICHARD J
89	GAVRY, CHRISTOPHER J NAM HANG PLAZA LLC
90	EAGAN, MARGERY M GRETEN, RICHARD MANCUSI, ANNA
94	EVIDENT MARKETING INC

WESTBOURNE TER 2000

8	JOHNSON NICHOLAS PSYCHOLOGICAL
15	ADDABBO, MARIO
	DANIEL, ARI
	KHINCHUK, GRIGORY
	SAMERSON, D
17	KRIVOY, ILYA
	KUZNETSOVA, MARIA
	OSTROVSKY, ALEX
19	ARWIN, SHELLY
	COUGHLAN, WILLIAM C
	DAVIDSON, SUSAN J
	HONG, K
	IOFFE, YAKOV
	MELTON, G
	NICOLAYSEN, ANDREW
	RADAIN, BANDAR A
21	CHEN, XIAO M
	FUSON, M
	GUTENMAKHER, VICTOR
	LAZEBNIK, BORIS S
	LAZENBNIK, BORIS
	SRIVASTAVA, POORTI
23	ADLER, LOUISE E
	GEIFMAN, ANNA
	LAW, LANG H
	LIPTAK, ANNA
	RUKHADEZE IRAKLI
	WANG, JING
25	BENSHABBAT, HANNA
	BIRBRAYER, L
	FAILLA, MICHAEL C
	FOYLE, JOANNA
	KRAKOW, DAVID A
	ORKIN, YELENA
	STRONACH, M
	YUEN, ANGELA S
31	ABEAR, TONY
	ELIAS, OLGA M
	FAUROT, SUZANNE
	GILBO, JOSEPH
	HERMANUS, MAY
	ISAACSON, NOA
	LEWIS, PAUL P
	MUJTABA, SYED Z
	RIBAK, M
	WARNER, SUZANNE F
33	AMBURG, JOHN E
	BEAUDIN, LISA M
	HURD, LINDLEY
	LAKO, MARIA C

WESTBOURNE TER 2000 (Cont'd)

33	MCCLINTOCK, TATIANA MCP DATA BASES NIVEN, R RODRIGUEZ, DOMINGO J SANTILLI, MADELON WALTER, KRISTIN WEINTRAUB, ELLEN D
35	DMITRIEVA, LENA HEIZMANN, M HOCHBAUM, SETH H MCGEE, VANN PERETZ, LIMORE POLYAKOV, EVGENY TERETZ LEMOR ZHAO, ZHONG
41	GRADY, M E MCGONAGILL, GRADY
45	SUSSER, LISA G
49	YACKLE, LARRY
53	BURNS, RICK GRACIOUS GARDENS
57	CAPITAL NEEDS UNLIMITED INC NUTT, POWELL T POWELL, JEFFRY RANDALL, BONNIE
61	RONCALLI, ANTHONY
64	BROOKLINE SCHOOL DISTRICT DRISCOLL EXTENDED DAY PROGRAM
65	PARKER, GLEN R
71	BRANLEY, DIANE CHIFRINA, TAMARA HIRSHBERG, MOSHE J MITCHELL, MATT PRENOVITZ, MELVIN SHIFRIN, ANDREW
81	FORMAN, GEORGE W GURNEE, BRIAN LAUGHLIN, JOHN SCHWARZ, JEFFREY C
84	DEITELBAUM, MARK
85	SPILLMAN, MONIQUE A
86	BRUCE, E T SEGAN, RICHARD
89	FOORNIER, GLORIA
90	ADAMS, JEFFREY DELANEY, MATTHEW HORNING, JOSEPH LASTER, STEPHEN MORGAN, LOIS R PERRY, CARYN

WESTBOURNE TER 2000 (Cont'd)

94	EVIDENT MARKETING INC
99	INDIAN SCIENTISTS ASSOC O

WESTBOURNE TER 1995

8	JOHNSON NICHOLAS PSYCHOLOGICAL SILK ADAM J
15	DANIEL, ARIE KHINCHUK, KSENYA LEIKIN, V LEIKIN, VICTORIA STERLING, MARK
17	KRIVOY, ILYA KUZNETSOVA, MARIA OSTROVSKY, ALEX
19	BARCH-COUGHLAN, WM & JUNE IOFFE, YAKOV LAUTERBACH, L A PANCHENKO, MIKHAIL PEARSON, JOANNE RYSKINA, ASYA
21	BILNCHIKOVA, DEVYRA LIVINGSTON, W PARK, HUN JUNG SHIFRIN, YELENA & BORIS SRIVASTAVA, POORTI & PANKAJ
23	FRASER, JEFF GEIFMAN, ANNA LAW, LANG HING SCHUTZ, JOS WATKINS, MIWA A
25	BIRBRAYER, L CALDER, M
31	CHANG, TZU-HSIEN MUNGAL, STERLING POBREBINSKY, R VLAD, MARINA WARNER, S F WILLIAMS, BEVERLY
33	BEAUDIN, L ESTERINA, PARFIA HURD, LINDLEY KICKHAM, CON LAKO, M C
35	BANAR, ALEKSANDR HEIZMANN, M KENNEDY, M KHAN, JAMSHED MCNEILAGE, M PERETZ, L PERETZ, LIMORE
41	MCGONAGILL, GRADY TAMURA, LANNG
45	ERIXON, CATHY MALICK, HERBERT

WESTBOURNE TER 1995 (Cont'd)

49	YACKLE, LARRY
53	BURNS, RICK
	DROBY, LUCIA
57	NUTT-POWELL, THOMAS E
	POWELL, JEFFREY
	RANDALL, BONNIE
61	MAZER, SAML
64	MICHAEL DRISCOLL ELEMNTRY SCHL
65	PARKER, GLEN R
	PARKER, NANCY K
	PARKER, RANDY
71	FARNEN, WENDY
	FOLAN, A
	HIRSHBERG, M J
	KIM, RICHARD
	TSANG, JARLON
	VERDE, VINCE
81	FORMAN, GEO W
	PHILLIPS, JOHN
84	YABLICK, GARY
85	BOZON, V
	EMILFARB, NEIL
86	BRUCE, E T
	SEGAN, RICHARD
89	GRANATA, RALPH & CINDY
90	DONAHUE, DAVID W
	EGAN, TIMOTHY
	HORNING, JOSEPH & FIONA LOVELL
	LASTER, STEPHEN
	MORGAN, L R

WESTBOURNE TER 1992

8	JOHNSON NICHOLAS PSYCHOLOGICAL
15	ANTORAL, ALAN
	DANIEL, ARIE
	HAYNES, A
	KHINCHUK, GRIGORY
	LEIKIN, VICTORIA
17	BAXTER, N
	KRIVOY, ILYA
	KRIVOY, VITALY
	OSTROVSKY, ALEX
19	BELT, ERIK
	CANTRELL, PAUL
	LAUTERBACH, L A
	MAZER, NANCY
	MITROSHIN, ANATOLE
	PEARSON, JOE
21	GROYSMAN, ZINOVII
	LIVINGSTON, W
	O'LOONEY, M
	PARDO, JACQUES
	PARK, HUN JUNG
	PARK, JONG-KEUN
23	KREYMER, YEFIM
	LAW, LANG HING
	ROCKENSCHAUB, GERALD
25	CALDER, M
	MERRICK, CHRISTOPHER A
31	LEWIS, CARMEN B
	MUNGAL, STERLING
	PYATIGORSKY, BELLA
	PYATIGORSKY, YEFIM
	WARNER, S F
33	BELBEL, ISAAC
	HURD, L
	KICKHAM, CON
	LAKO, M C
	MIDLER, IGOR
35	COUNTS, B
	HEIZMANN, M
	KAHN, JAMSHERD
	KHAN, JAMSHED
	LORD-CABRERA, DIANE
	ORINSTEIN, B
	PERETZ, L
41	DEEGAN, J
	KURLAND, JUDITH
	LIPCHIK, BENNY
	SHERR, ALAN B
45	JOSEPH, BOB
	MALICK, HERBERT

WESTBOURNE TER 1992 (Cont'd)

45	NICOLAIDIS, STEPHEN
49	YACKLE, LARRY
53	BURNS, RICHARD DROBY, LUCIA
57	NUTT-POWELL, THOMAS E POWELL, JEFFREY RANDALL, BONNIE
61	MAZER, SAML
64	DRISCOLL EXTENDED DAY PROGRAM MICHAEL DRSCOLL ELEMENTARY SCHL
65	PARKER, GLEN R PARKER, NANCY K PARKER, RANDY
71	ALGER, SARAH BRENNER, ANDREW SCOTT HIRSHBERG, M J MORRIS, JOHN SHINDELMAN, MICHELE L WONG, PAUL
81	FORMAN, GEO W GEAR, EDWARD S SCOTT, M P WATKA, LORI
84	YABLICK, GARY
85	EDELMAN, SIDNEY EMILFARB, NEIL
86	BRUCE, E T SEGAN, RICHARD
89	GRANATA, RALPH & CINDY
90	DONAHUE, DAVID W EGAN, EUGENE MICHAEL EGAN, TIMOTHY LASTER, STEPHEN SEN, LAURA J

WESTBOURNE TER 1989

WELLINGTON TERR 02146		BROOKLINE	
From 192 Cypress St Ends At Dead End		84 Driscoll Extd Day 86 730-2539	
1- 7 CT4010 SA.E 5		85 Driscoll Guidance 86 730-2537	
2	D Debastos 777-3346	86 Driscoll Hlth Ctr 86 730-2534	
	Roger Farrington 86 566-3783	86 730-2536	
	Larry Johnson 84 277-3474	65 Kimberly Poier 739-3966	
	Martha Jurcak 84 277-3474	71 M J Hirschberg 85 277-8471	
	Mark J MacInka 88 566-4234	George Kirby 730-8139	
	Richard Neubig 78 731-4468	Carl J Spector 88 738-4609	
	E Routier 84 734-1895	81 George W Forman 67 232-5730	
7	L Fox 86 277-0228	Edward S Gear 738-7154	
7	S Rochinski 86 277-0228	Michael Griffin 738-3185	
3	George F Curran 86 232-2343	Andrew Maslow 738-3185	
	Jean Michel Gaspoz 732-9425	John McCann 568-3185	
3	Dani Lampi 731-6744	Michael Tresfort 88 739-2064	
3	Stephen Lipman 87 731-6744	BARTLETT ST	
3	Mark Rosenberg 87 731-6744	84 Gary Yabluck 84 739-1268	
4	I M Patch 68 566-6531	85 Samuel Edelman 67 277-5576	
5	Theodore H Howe 80 739-2463	John Schall 732-5126	
6	Michael J Morley 53 277-8848	86 E T Bruce 79 731-2189	
7	Jorgen Kjemt 738-4739	Richard Segan 79 731-2189	
18	RESIDENCE	87 NP	
WELLMAN ST 02146		88 Chris Juliano 88 277-8974	
From 52 Centre Street To 29 Winchester St		S Shoham 87 277-8974	
1- 99 CT4004 SA.E 4		Peter J Sultan 87 277-8974	
5	Alan Bloomgarden 777-3819	Jeffrey Cohen 84 738-4785	
	Erika Feinberg 777-3819	Eugene M Egan 87 731-2235	
	Nick Gabriel 777-3819	Laura J Sen 87 731-2235	
	Michael Hodosh 87 277-3819	A M Barrett 85 277-1348	
	Michael Sand 777-3819	William A Sharp 63 277-7612	
	Suzanne Shepard 777-3819	95 Carolin I Catalano 88 734-0491	
	E Wasserberg 777-3819	98 Mathew M Goulston 63 566-7445	
	Emily S Wasserberg 777-15175	Jerome J Schuerger 70 731-6410	
6	Dr Thos Gurteil 88 734-9519	99 Abraham Brody 85 566-3510	
	S Woolley 88 738-7447	Kevin Dushay 88 277-6726	
9	Marc Librescu 739-1780	103 Murray Andler 81 739-8364	
	Maria Pelidis 88 566-5766	Ann S Geller 86 277-7114	
7	Waychin Lee 76 734-4012	David Weinberger 86 277-7114	
	Kristin Nawrocki 739-1035	104 Irving Fisher 63 232-7105	
10	Veronica Shenk 739-1035	Abraham Jacobs 85 277-4268	
	Annamarie Thurston 739-1035	S C Zelman 63 232-7105	
11	Stephen B Bader 88 232-7424	106 J D Komisar 731-0871	
	R S Cowan 88 232-8092	Eric Neudel 84 277-1188	
	Marion H Freedman 87 734-5466	Nancy Powell 84 277-1188	
	Stanley Gurspan 87 734-5466	107 Ann Burns 732-3510	
	J H Idelson 88 232-8092	Ann L Burns 732-3570	
	Mark Kunkel 73 566-4225	Richard Paniccia 77 287-4851	
	D Peck 87 731-0764	I A Peace 67 566-7417	
12	Guido Lonzana 88 734-7763	T Sandhaus 80 232-3570	
	J Passarello 739-5183	David Woodruff 80 232-4242	
	Natan Vishlitzky 88 731-4087	Jeremy Woodruff 88 566-7417	
	Alex Zaslavsky 88 738-6643	108 Sidney H Krinsky 73 739-2123	
14	L Doody 86 731-9376	111 S Grunow 731-6947	
	Allan Koswick 88 277-9850	L Martin 731-6947	
	Rev Felix I Kahn 79 232-4449	Morris Melnick 63 277-6137	
3	P I Kessler 86 277-7889	112 F Buhrmann 87 277-1573	
30	RESIDENCE 1 BUSINESS	S Ziba 738-7760	
WESTBOURNE TERR 02146		114 Greg Yee 88 734-7210	
From 1606 Beacon St Stops Boston Line		115 Philip R Dushku 87 739-1329	
1- 199 CT4004 SA.E 4		Donald Kieffer 87 739-2184	
8	Judith Arons 84 566-3130	2 Mara Sokolsky 87 232-6164	
	Dr J W Barron 86 731-1995	116 NP	
	Dr M Greenstein 86 566-5528	118 James Wallace 87 731-3062	
	N Johnson Psych Ev 87 731-1995	119 Norma Conforti 72 232-7207	
11	NP	120 M Levine 81 232-0843	
15	Alan Antoral 72 731-0761	Chuck Miller 88 731-8410	
	Arie Daniel 86 277-3437	Lauren Taddeo 88 731-8410	
	V Zabudovsky 87 277-3285	S Allen 84 566-3298	
3	Griory Khinchuk 82 734-6782	Menashe Dornan 88 232-7525	
15	A Haynes 731-8031	Craig E Pasok 84 566-3298	
17	N Baxter 73 738-7245	125 Roland Pelletier 87 566-6772	
	Ilya Krivoy 83 739-2309	126 Harry Abrams 63 232-1734	
	Vitaly Krivoy 88 739-9803	127 C Lavecchia 82 277-3344	
	Alex Ostrovsky 83 566-1476	130 John Ellis 88 734-5062	
19	Steven D Brener 84 739-2634	Michael Wong 85 277-2604	
	Alan Derosa 88 734-6117	131 Henry Wolowick 79 277-9360	
	Frank Maurer 85 739-2634	133 J Daugirda 79 738-4035	
7	Paul Cantrell 86 734-7359	133 RESIDENCE 11 BUSINESS	
2	Joe Pearson 79 734-1280	WESTGATE RD 02167	
3	Jilla Daryanian 84 734-3468	Chestnut Hill NP	
4	L A Lauterbach 87 734-5553	4 N Englander 80 327-1585	
19	A Ghassan Dib 88 566-6297	Andrew Goldberg 732-2054	
21	Barrera Cohen 84 731-5799	Piotr Migdal 327-8119	
B	Doyle 75 232-9076	G Milgram 323-4538	
Garry	Ginzburg 83 734-1882	Mark Robins 327-2054	
J	Myer 739-1819	Saad Said 323-6034	
6	Vladimir Sukonnik 87 734-3406	17 R Berube 75 323-0081	
23	B Coyle 738-6939	Neil Cohen 86 469-8101	
Yelim	Kreymer 85 734-0145	Mitchell Cutler 469-5310	
Lang	Hing Law 731-4886	Robt G Holley Jr 469-5310	
Jordan	Fine 85 734-5164	M L Rhaneuf 75 323-0081	
24	A NP	Joanna Rose 323-5126	
25	Alexander Antropov 88 738-9550	4 Chas A Zezza 87 327-2535	
P	Jarvis-Chambers 84 566-7511	19 Singh Amar 88 327-0279	
A	M Calder 82 734-2125	Thos Cyr 469-5312	
31	J L Hudson 75 566-1981	D Fritchman Jr 323-3320	
R	A Rossol 78 738-1726	Heather Herrington 323-3320	
7	Suzanne Faurot 87 277-0473	Lee Rosenberg 325-3442	
2	Carmen B Lewis 85 586-3644	Andrea J Shank 325-3442	
6	K Madigan 88 232-2589	3 Sid Robinson 85 469-2677	
3	Glen W Cosman 730-8124	20 Chol Ho Cho 86 327-9804	
L	Hurd 734-6625	C A Dembek 327-3986	
K	Johnson 734-6625	Eduardo H Ferreira 325-7101	
Igor	Midler 85 566-3758	Rafaela Martinez 88 469-4927	
Yeda	Paolota 81 738-0180	C Palmer 323-8402	
35	M Heizmann 63 731-0750	21 H Sari Aronson 323-7724	
Diane	Lord-Cabrera 80 734-4805	J K Blanchard 323-2646	
A	May 88 566-0219	Michael B Collins 469-4733	
B	Orinstein 84 731-9702	D Deponte 323-2646	
L	Peretz 83 232-7817	D Kuntz 323-2805	
Limor	Peretz 78 277-8667	Maria Rodriguez 469-9742	
Avraham	Rosenthal 77 232-0661	Lynda Vargas 87 327-4250	
5	B Counts 77 232-3127	Roberta Zackman 87 323-7753	
41	Judith Kurland 83 777-0576	22 Rachel Abrams 79 327-0310	
Benny	Lipchik 83 277-0576	Patricia Dautch 79 327-0310	
Kenneth	Weinstein 738-0347	Laure Darham 88 325-7277	
Susan	Wise 738-0347	23 R L Goldman 75 469-2838	
45	Steven Fischel 83 739-2493	Xiangdong Ji 323-1040	
Herbert	Malick 82 323-5307	Jennifer L Lorber 325-7944	
L	Plantefaber 83 739-2493	David Plotkin 327-1814	
49	Larry Yackie 88 730-8226	H Walsh 85 323-2490	
53	Richard Burns 568-0959	J A Duke 88 327-9497	
Kirsten	M Nutt 83 734-9483	Mitch Farber 327-8571	
57	Thos E Nutt-Powell 80 232-2513	Thomas A Mastri 323-8209	
61	Samuel Mazer 63 232-9762	Judith L Tasker 325-2367	
64	Driscoll Extended 738-4632	Jong S Yoon 325-0858	
* Driscoll	Elmtry 86 730-2530	Ina Fishman 323-5854	
* Driscoll	Cafetra 86 730-2530	Steven Horn 323-5854	
		Ramin Lavi 469-2867	
		Haeyoung Lee 469-5580	
		Mahmoud Tahanni 323-1173	

COMPUTER OR PHOTOGRAPHED IN ANY MANNER WHATSOEVER EXCEPT AS AUTHORIZED BY THE PUBLISHER. 83,84,85, Etc. - Year First Listed 1983,84,85, Etc. CL10 - Map Location

WESTBOURE TER 1985

WESLEY ST		PAGE 694	COLE'S
8	Riccardo Ferrelli	625-2504	41 Benny Lipchik
	Antonio Giordano	666-5474	45 Steven Fischel
9	Manuel Darosa	625-7032	Herbert Malick
10	Kathy W Kennedy	628-0366	Alexander Miller
11	Mary L Fopiano	778-4186	L Pianfelber
12	Bernard Keating	625-0070	49 Donald Grinberg
	S Albert Pacini	725-0070	Bruce Silverberg
14	Thomas A Duffield	776-3128	53 P Dumoulin
15	Virginia M Sharry	625-5137	Philip Dumoulin
16	Joseph A Iandoli	778-0545	57 Kirsten M Nutt
17	J J Sullenfuss	666-8618	P Thomas E Nutt
19	Robert L Palozzi	625-8404	61 Samuel Mazer
	W Alan Palozzi	666-4051	64*Driscoll Extended
20	Catherine Fennell	776-4723	65 Robert Berluti
23	John Longo	625-6630	A Panscolor
23	Manuel J Coelho	776-7397	William Shulman
25	Michael Folan	666-2897	Stuart Werman
26	Michael Gedzium	628-7240	71 M Abraham Balaban
	Evelyn M Sherman	625-7204	Amy Lepinski
27	A W Kelleher	625-6792	Lawrence Lowenthal
29	Daniel L Reagan	625-1279	81 Paul Ford
30	Residence		George W Forman
			Joel Friedberg
			Nick Grigorieli
			L Moss
			84 Arnold Krochmalnic
			85 Eli Boroda
			Samuel Edelman
			C Forster Smidt
			E T Bruce
			C M McCabe
			Richard Segan
			87 Eric E Fortess
			89 Justine Liebermann
			90 Paul Sneider
			94 William A Sharp
			B Siker
			95 A T Dan
			Abraham Goldstein
			Mathew M Gouston
			Jerome J Schuerger
			99 Julian Oberstein
			103 Murray Andler
			104 Irving Fisher
			Abraham Jacobs
			S C Zelman
			106 Morris F Eisenberg
			K W Lemmel
			107 Kimberly Beckman
			Michael Brown
			Annette Demby
			T Sandhaus
			David Woodruff
			108 J M Digiovanni
			Sidney H Krinsky
			111 Morris Melnick
			D Rosoff
			K Shiffman
			George Vernon
			112 Gandel
			L Martin
			D Nichols
			Kwan Yu Yu
			115 Joseph Preis
			Steven Skoler
			Robert Tedesco
			116 Hoy Wong Hew
			118 Deborah Stone
			119 Norma Conforti
			M Torres
			120 M Levine
			A J E Maguire
			122A R Storm
			125 Richard A Young
			126 Harry Abrams
			*Dr G D Yenawine
			127 C Lavechia
			130 John Ellis
			John F Kendrick
			D Douglas Stone
			131 Henry Wolowick
			133 J Daurida
			Deborah Hamolsky
			R King
			Barry S Saperia
			Stephen Zisman
			164*Driscoll Early
			138 Residence
			4 Business
			WESTCHESTER RD
			From 1083 Centre
			St Ends At Dead
			End
			02130
			1- 199 TZ1201
			SD.
			19 Harold W Corman
			James A Walsh
			21 Jeannette Pepin
			Wilton J Rudman
			25 C Savered
			35 Alfred Gallerani
			39 John E Sorrentino
			43 Frank E Reilly
			55 John P Connolly
			59 C P Panos
			60 James E Callahan
			65 Herman Gauthier
			Joseph R Gauthier
			John McDonough
			69 John F Ambrose
			70
			Edward S Brooks
			H M Morgan
			74 Walter S Hardman
			E J Clement
			Lisa Clement
			78 Stanley Wollaston
			LLA RD
			81 Eliot Jordan
			Wilfred E Jordan
			88 Richard Stauman
			David Waldorf
			Leonard Gassirano
			Vincent Cuccisara
			CALVIN RD
			93 Martin Francis Jr
			96 Eric C Beyer
			P Young-Beyer
			100 Steven Seltzer
			104 John M Waters

© COPYRIGHT INFORMATION ON THIS PAGE MAY NOT BE KEY PUNCHED, ENTERED INTO A COMPUTER OR REPRODUCED IN ANY MANNER WITHOUT THE WRITTEN PERMISSION OF THE PUBLISHER. * - Business Listing TZ - Trading Zone

WESTBOURNE TER 1974

WESTACOTT CT CAMBRDG		65 THOMAS J MAY	1 5661993
STARTS 524 PUTNAM AV		71 MAX GORDEY	2771900
1- END T 1105 8B..L 4		MRS MAX GORDEY	2325182
1- END T 3532 3C..F 6		HARRY B ROSENBLUM	2325464
2*DR ARTHUR G ROBINS #6611166		GEORGE W FORMAN	7 2325730
.. DEAD END		JOHN C HARTNETT	-7391633
1 BUSINESS		.. BARTLETT ST 82	..
WESTBOURNE ST ROSLNDL		84 CHARLES CHAPMAN	2771786
STARTS W ROXBURY PKWY		85 SAMUEL EDELMAN	7 2775576
1- END T 1105 8B..L 4		PETER FREEDMAN	2 7348757
7 GERARD E OLEARY		86 ABRAHAM L BELT	5661895
10 ANTHONY IZZI		ROGER LETVIN	7 7345560
11 F R OLSSON		89 ISADORE FREEDMAN	3 7343258
14 JOHN J CLIFFORD JR#		DAVID KAPLAN	3 7343258
15 PAUL B CRUDDEN		MORRIS TARKO	7 7343780
.. BEECH ST 15		90 MRS IRENE S HARRISA	2320910
18		PAUL SNEIRSON	5662677
19 FRED E GUNTHER		94 DOROTHY R SHARP	0 7349165
22 WILLIAM J MAHONY		WILLIAM A SHARP	2 777612
41 CHARLES H MCKENNEY		B SLIKER	7 7314750
44		95 MARGARET CASSIDY	7 7345065
45 FRANK R GRAHAM		ABRAHAM GOLDSTEIN	7 7341787
48 ROBERT GERALD		98 MATHW M GOULSTON	5667445
49 THOMAS R CLANCY		.. J SCHUERGER	0 7316410
52 JOSEPH P FINN		99 GEORGE M RESNEK	5665153
53 WILLIAM H RICKARD		SAUL ZELMAN	5662293
56 JAMES E MURPHY JR		103 SAMUEL H LUFF	2320336
57 VINCENT P PHINNEY		JOHN P OWENS	7 7319117
60 EDWARD A EBERSHEIM		104 IRVING FISHER	2327105
61 JAMES A GIBBONS		ABRAHAM JACOBS	2774268
64 JOHN H FRAWLEY		106 BERGER	1 2775137
65		MORRIS F EISENBERG	2770345
68		107 PHYLLIS BARMASH	7 7772738
69 ANDREW OLES		LARRY COHEN	3 7386039
JOHN A RUDER		LARRY LEMMEL	7 7778068
72 JOHN FITZHENRY		DONALD SIEGEL	3 7388250
73 ROBERT A COATS		ELLEN BETH SIEGEL	4 7388250
ANTONIO RENZELLA		108 JOHN B CRALL	7 7325095
76 GERARD H VALLELY		SIDNEY H KRIMSKY	3 7312123
.. ENDS 360		111 MORRIS MELNICK	2775137
.. CORNELL ST		C RUDDLE	7 7381201
29 RESIDENCE		GERALD E SMALL	0 7343739
WESTBOURNE TERR BROOKLN		112 GEN YUEN YEE	4 5663735
STARTS 1608 BEACON ST		114 S L GOLBECK	7 7776884
1- END T 4004 3A..G 4		M VANWYCK	7 7776884
3		115 BARBARA D STOIA	-7310984
15 ALAN ANTORAL		116 HOY WONG HEW	7 7771210
BERNARD EINSTEIN		118 MOLLIE SILVERMAN	0 7342382
NANCY GERRITY		119 NORMA CONFORI	2 7312541
MELISSA HAYES		*DR AYYAZ HUSSIAN	7 7324759
CINDY KITCHEN		120 J P MITCHELL	4 2770308
P A THEWES		JEFFREY SCHMITT	4 7388510
ALICE ROCK		122 K TURNER	7 7343604
AJ H HATHAWAY		MAXINE YOUNG	9 2327605
AE YOUNG		NP	..
17 M BAKTER		125*DR PERVAIZE LATIF	-7318727
W L BURLEIGH		126 HARRY ABRAMS	2321734
JEFF CURTIS		A C HEIDER	0 7319257
KATHY ELLIS		KEN KESSLER	-7344376
G FISHMAN		MARTIN POSNER	7 7344376
PHILLIP GREENBERG		127 PHILIP MONTE	-2773344
MICHL J KARTER JR		130 M J HICKEY	2773494
19 J S FULLER		131	NP
BARBARA GREENSPON		ROBERT S CROSS	5662870
R KOMATSU		DEBORAH HAMOLSKY	9 2329212
ROSEMARY KOMATSU		STEVEN HERSHOFF	7 7315623
R KORNBLET		STEPHEN MCHIONE	6 5647549
P KUH		STEPHEN ZIGMAN	9 2329212
A McDONALD		.. ENDS BOSTON LINE	..
CAROLE NEMORE		162 RESIDENCE	5 BUSINESS
LAWRENCE SELL		WESTCHESTER RD JMCA PL	..
J STRUOR		STARTS 1085 CENTER ST	..
RAE ELLEN SYVERSONA		1- END T 1201 3A..J 5	02130
GEORGE UNGAR		19 HELEN J MULCAHY	9 5225732
K M WHATHAN		JAMES A WALSH	5244823
AJ B ROSS		21 JEANNETTE PEPIN	3 5221753
21 M ANGELIL		25 MILTON L RUDMAN	5 229318
THOMAS CAVANAGH		N G MARANIS	2 5240529
MARSSIA KLEIN		.. WINCHESTER TER 29	..
THELESE MANN		35 ALFRED GALLERANI	5211461
S J STARK		39	NP
AMY WALDR		43 ANDRE CHARLES NOEL	5221874
JOAN ZUCRERMAN		FRANK E REILLY	3 5210163
AMARTIN LAIRD		45 BARRY J HENNESSEY	0 5242469
23 D ANCIIL		47 AUGUSTINE J FAY	2 5229863
BERGQUIST		48	NP
M CAHILL		55 THOMAS F TOBIN	5223081
M CAHILL		59 C P PANOS	5247946
K KINACH		60 JAMES E CALLAHAN	5221955
E MCKIM		65 ESTO PASQUAROSA	6 5246278
25 STEVEN SMITH		66 JOHN F AMBROSE	6 5243052
26 BRIAN BOSY		70 KATH MAGULLION	5228875
P M GIORGIO		73 J LED MCCARTHY	7 5241130
D GLICK		74	NP
DANIEL KIRSCH		75 GEORGE T HARDIMAN	0 5246303
MARY PERLMUTTER		77 EVERETT F PENSHERN	5241687
MARY R RUBIN		78 STANLEY WOLLASTON	5247166
JACQUELINE SIMINI		81 ELIOT JORDAN	5242689
S WARTON		.. WILFRED E JORDAN	5242689
AS ORRIS		.. LILA RD 81	-5220637
AJ RICHMOND		86 N RIEBECK	..
31 RUBY ABRAHMS		89 LEONARD GASSIRARO	5247723
RONALD BREAKSTONE		92 WILLIAM J MCKENNEY	9 5247318
J L T HUDSON		93 JAMES F KEANE	5243868
MARTIN KATZ		.. CALVIN RD 93	..
MARVIN KRAKOW		96 STEPHEN E HURLEY	8 5241413
E LALONDE		100*DR LYNN PETERSON	5244754
DANIEL MORGENSTERN		104 JOHN M WATERS	7 5247381
ALLAN RUBIN		108 MARY T CONNOLLY	0 5220107
C RZASA		109 FRANK W CLARK	0 5245230
33 GARY L ANDERSON		111 DANIEL A GRANT	5245230
B FITZGERALD		112 LIBERO GAVIANI	5220581
WILLIAM H GREEN		116 ALBERT J BIDORINI	4 5223412
WILLIAM F HIBERT		120 JOHN R LOVETT	1 5243565
DIRK IGLEHART		124 MRS PATRICK GAVIN	5220279
ROBERT LAURENCE		128	NP
ANN MYERSDORF		132 FRANCIS M HOEY	6 5243827
AMY L NORMAN		.. DEAD END	..
35*DR E BENRAFAEL		41 RESIDENCE	1 BUSINESS
ROBERT CATAPANO		WESTCOTT ST DRCHSTR	..
STUART W GREEN		STARTS 622 W PARK ST	..
M HEIZMANN		..DRCHSTR CTR... 02124	..
ISRAEL HERTMAN		1- END T 924 5E..K 7	..
B LACAS		1 L S ROBBINS JR	6 2827383
CAROLYN WEBERT		2	NP
E SODERGREN		3 S N FRANKLIN	7 2820290
41 STEPHEN E TISE		THELMA E FRANKLIN	2820290
45 PAUL BILLINGS		ARBURO OLIVEIRA	7 2820290
*DR HERBERT MALICK		4 ROBERT E CARTER	2829544
9 JAMES CRANE		5	NP
RUDD A CRAWFORD JR		6 M L GARDERE	4 2651744
PAUL DIMAGGIO		7 B MARY CALNAN	0 2829052
TERRY MCCONNELL		FRANK B CALNAN	4 2829052
C NEUBAUSER		8 FLAUBERT S ELTIER	7 8254988
A SALTER		9 ALICE E BEAL	8256165
DAVID SCHEIDLINGER		APEDRO N RODRIGUEZ	0 2826925
GREG TEAGUE		10	NP
53 PHILIP DUMULIN		ANNIE F PINCKNEY	2825312
57 VINCENT M RICCI		EDGAR L PINCKNEY	7 2825312
61 B BORNSTEIN		WILSON J SMALLS	8 4361942
SAMUEL MAZER		11 JOHN T RILEY	8 4361940
64*DRISCOLL DAY PROG		12 DAVID W BRANCH	8255416
65 AUDREY ARONOFF		13 JAMES L TORRENCE	1 2657681
		14 GLORIA SMITH	3 2657492
		15	NP
		16	NP
		17	NP
		18 RUBY KEEBLE	8255492

E MAY NOT BE KEY PUNCHED, ENTERED INTO A COMPUTER, OR PHOTOCOPIED, IN ANY MANNER WHATSOEVER EXCEPT A

WESTBOURE TER 1969

.. CORNELL ST ..
30 RESIDENCE
WESTBOURNE TERR^{BROOKLYN}
STARTS 1608
BEACON ST
..... 02146
1- END T 4004 5A.2.4
15 JUDY ARMSTRONG -7314833
S J INGRAM 05664605
SARA INGRAM 05664605
P A MATHEWS 05664605
PATTY ANN MATHEWS 05664605
J L PURFIELD 05664605
JOAN L PURFIELD 05664605
C M TORRES 05664605
CARMEN M TORRES 05664605
SALLY WALKER 07314833
JANE ZIEGLER -7314833
17 A APICELLA 07314689
MAUREEN DOWD 02320089
MARCIA KREITZER 07310543
E MEYERS 07314489
S NICHOLS 07310543
B ROTHMAN 07314689
19 R BERNARD 02770266
DEBBIE CARL 02773658
JANICE CHURCHILL 02770266
LOIS FINK 02773659
J S FULLER 05669718
DR THOS G GUTHEIL -7349022
CAROL S ISKOLS 07314945
L JONES 05669718
A MACDONALD 05669718
MARJORIE MUSEN 07314945
MELISSA SMITH 02773659
JANICE STERN 02773658
E THYNE 02770266
ARITA RAYES 07314749
21 A N CLARKE 07344547
DIANE KROUDVIRD 02776808
JEAN MCCAHEY 02320932
K MCMANN 02776591
JANET MILLER 02776808
MICHAEL MUSE 05665544
R PARKS 02776591
K SEILER 02776591
LINDA SINKOFF 02776808
M L PRICE 07344547
DIANE STEIN 02776808
REGINA VITULLO 02320932
MARYBETH WILCOX 02320932
L WILLIAMS 02776591
AWILLIAM FITZGERALD 5666920
APHILLIP J DBRIEN 8 5666920
23 JOSEPH J BAILEY 07348978
NANCY BIEN 07312586
J CROELINGER 02326183
RICHARD HARTMAN -7348978
J KROELINGER 02327026
LORETTA LIPMAN 05660389
BETH B LONDON 07312586
THOMAS J MCINTYRE -7348978
ROBERT ROMANOWSKI 07348978
ELAINE S SMITH 07312586
MARILYN R SMITH 07312586
B STEVENS 02326183
25 ARNOLD I GOLDMAN 02327826
SUZANNE NEWTON 07341566
MARY PERLMUTTER 2328797
MARY R RUBIN 2327291
MARGT L STAPINSKI -2321956
AS PORTNOY 07342200
AILENE ROSE 07342200
31 SHARI BAKER 02772226
BARBARA BARRUS -7312698
E BRAY 07314861
JENNIFER DAGOSTINO 02325532
JOAN EINZIGER 02325532
M E LAMONTAGNE 07314861
STUART A SOBEL 02772173
DAVID SONNENSCHN- 7315157
33 B ELLSWORTH 8 2322050
D FLETCHER 05660518
SHARI A HALPERN 02770817
S JAINCHILL 05660518
RAFAEL KALISH 8 7312462
E ROONEY 05660518
M STONE 05660518
E STORTECY 7 2322050
35 LEO BORNSTEIN 7342519
MARGT A HEIZMANN 7310750
ISRAEL HERTMAN 7 7349146
NANCY OCONNOR -2327015
ELIEZER ORBACH 02321003
HENRY SCOTT 02321284
41 N.T.I.A.
45 DR HERBERT MALICK4 2325307
DONALD ROTHENBERG 07314878
49 CHARLES O VINE 2774779
53 SAMUEL W ADAMSON 2396620
57 A J KROEGER 2778966
61 SAMUEL MAZER 2329762
65 E B MAGOON 4 5661491
71 MAX GOROFF 2771900
MRS MAX GOROFF 2325182
JOHN D NOLAN 7344291
HARRY B ROSENBLOOM 2325464
81 GEORGE W FORMAN 7 2325730
DAVID HUTCHISON 8 5660979
.. BARTLETT ST B2 ..
84 CHARLES CHAPMAN 2771786
85 SAMUEL EDELMAN 7 2775576
G R GILES 02772539
LOIS MATTHEWS 02321542
86 ABRAHAM L BELT 5661885
87 ROBERT GREENE 07345560
PAUL ROSS 07345560
89 MORRIS TARKO 7343780
90 PAUL DANIEL SHEA 7 7345192
PAUL SNEIRSON 5662877
94 EUGENE GREEN 07312252
WILLIAM A SHARP 2777612
95 ABRAHAM GOLDSTEIN 7341787
AVIS E GOLDSTEIN 05665624
FAYE D JORDAN 7310487

ted in writing

WESTBOURE TER 1969

	RALPH E JORDAN	7342437
98	MATHEW M GOULSTON	5667445
	S S SILTON	2771271
99	GEORGE M RESNEK	5665153
	SAUL ZELMAN	5 5662293
103	PAUL GOLDSCHMIDT	2776786
	D A LUFF	7312417
	SAMUEL H LUFF	2323036
104	IRVING FISHER	2327105
	ABRAHAM JACOBS	2774268
106	ABRAHAM E BERGER	2775329
	MORRIS F EISENBERG	2770345
107	JACK FLEISHMAN	5 2775259
	CHARLES TUROFSKY	-7314543
108	WARREN L CHERNAIK	7 2776377
	SIMON C FRYE	8 5666483
111	M CLEVELAND JR	6 2329479
	NATHAN KREDENSER	2776605
	MORRIS MELNICK	2775137
112	N.T.I.A.	
114	WALTER M GRAYMAN	□2770225
	DAVID VERPLANCK	□2770225
115	HYMAN NEEDLE	2772488
	JAMES P STOIA	2328270
116	DAVID BROMBERG	4 2770826
118	ABRAHAM BROMBERG	5667016
119	SAMUEL M ISRAEL	2326451
	LOUIS SHUSTER	5 2323296
120	S J COTE	□2774499
	STEPHEN I HERSHOFF	8 7347599
122*	ALUMINUM HOMES	□2772750
	MAXINE YOUNG	□2327605
	ADR J E MCGOWAN JR	8 7349208
125	CAROL A BOMSE	7 7345125
	NANCY DOLPH	7 7345125
126	HARRY ABRAMS	2321734
	PAUL P MCEVOY	□7310751
127	PHILIP MONTE	2773344
130	M J HICKEY	2773494
133	DEBORAH HAMOLSKY	□2329212
	GARY KARELIS	□2329212
	STEVEN MAZER	□2329212
	E MCHUGH	□2771893
	STUART SCHNELLER	□2329212
	ROBERT VEECHIONE	6 5667540
	STEPHEN ZIGMAN	□2329212
211	STEPHEN B GORDON	□7347742
..	ENDS BOSTON LINE	..
	164 RESIDENCE	2 BUSINESS

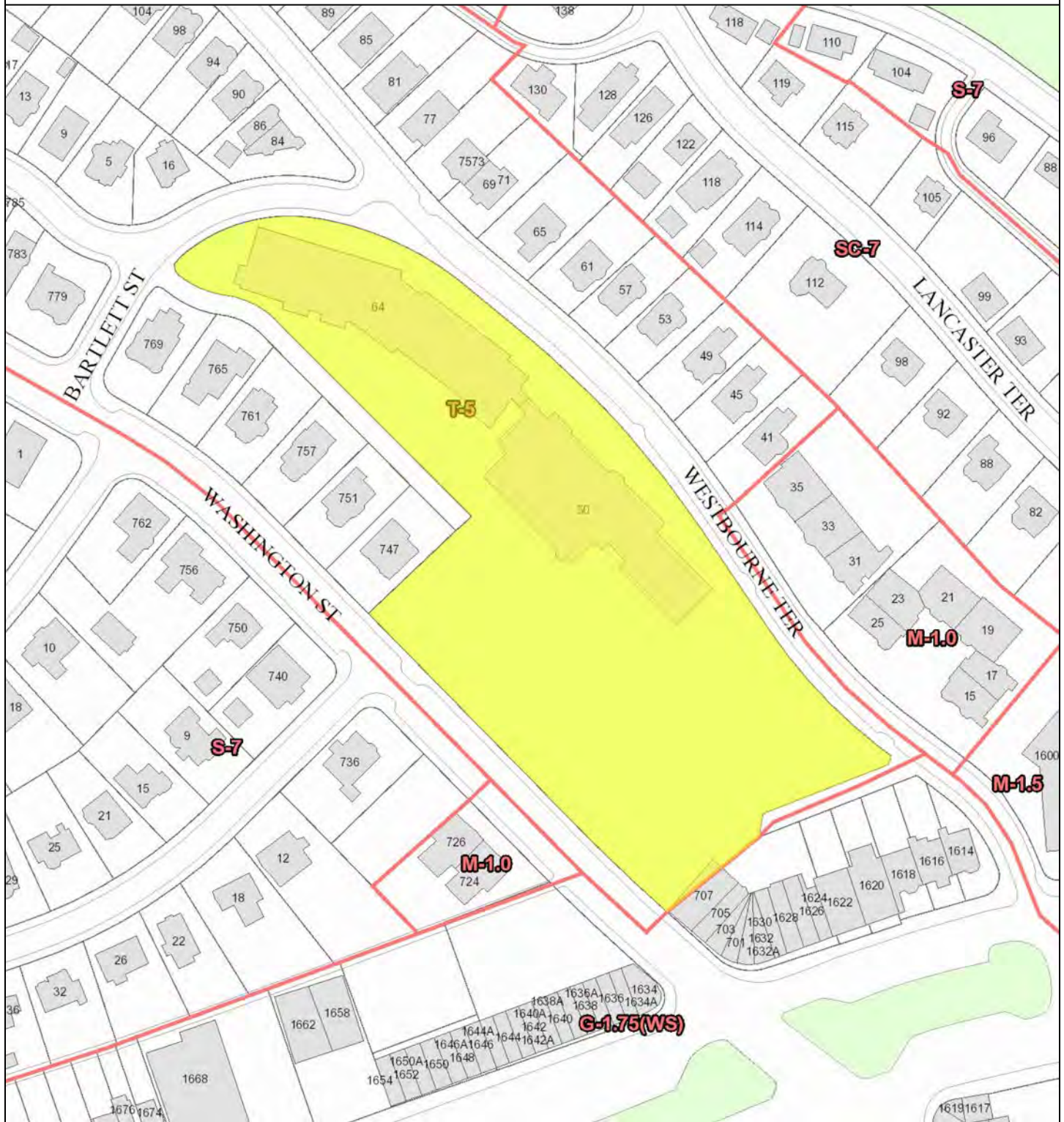
WESTCHESTER RD JMCA PL

STARTS 1085



APPENDIX D:

TOWN OF BROOKLINE FILES AND RECORDS



- Zoning
- Street Edges
- Buildings
- Parcels
- Openspace

1" = 139 ft



Town of Brookline, MA

Exempt Property Record Card

Print

FY 2019

[New Search](#)

Parcel ID
092-18-00

Location
50 WESTBOURNE TER

State Class
934 EDUCATION IMPROVED

306
[Neighborhood Information](#)

Owner Information

TOWN OF BROOKLINE DRISCOLL SCHOOL & PLAYGROUND
333 WASHINGTON ST
BROOKLINE, MA 02445

Property Picture



Deed Information

Legal Ref.: 3244/95
Sale Date: 3/5/1954

Land Area: 172,716
Sale Price: \$0

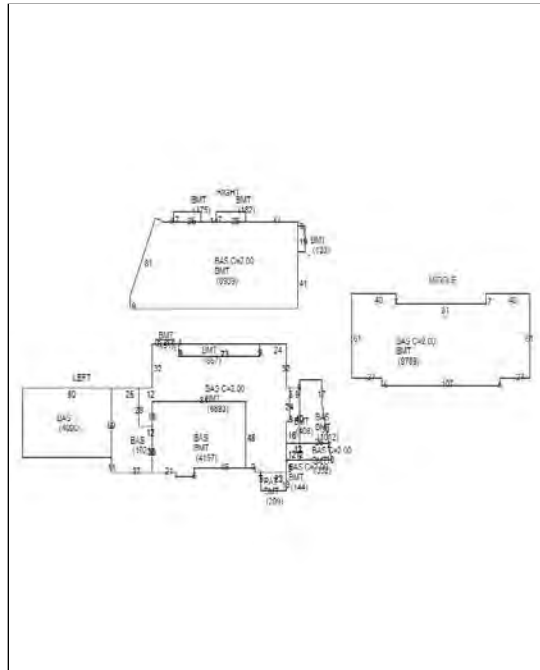
History

FY 2017: \$ 29,498,300
FY 2016: \$ 29,498,300
FY 2015: \$ 27,150,800
FY 2014: \$ 22,881,500
FY 2013: \$ 15,083,700
FY 2012: \$ 15,083,700
FY 2011: \$ 12,991,800
FY 2010: \$ 12,991,800
FY 2009: \$ 14,196,100
FY 2008: \$ 12,774,700

Valuation/Taxes

Residential Value 2018: \$0
Commercial Value 2018: \$0
Exempt Value 2018 \$28,507,100
Residential Exemption: N
FY18 Real Estate Tax: \$0
FY19 Preliminary Tax: \$0

Building Sketch



[GIS Viewer](#)

For Maps, Aerial Views, Zoning,
Parks, and Historic Information



TOWN OF BROOKLINE

APPLICATION FOR A PERMIT TO INSTALL
FURNACES, BOILERS,
ROOF TOP UNITS, AIR CONDITIONERS, EMERGENCY GENERATORS

Brookline, MA 19..

BUILDING DEPARTMENT

Location Driscoll School
Owner of premises Town of Brookline Address 64 West Bourne Terr
Name of mechanic T.A. Makina Co. Address 205 South St Jamaica Plain
Building occupied for School Material of building masonry
Kind of fuel oil Chimney masonry No. of flues 1 Size 3x30
Chimney Thickness Lining masonry
If steel stack Location n/a Diameter Height

DESCRIPTION OF HEATING APPARATUS

Kind of heater? Boiler How many? 2 Make? H. B. Smith
BTU Input 6,300,000
Location in building? 64 West Bourne Terr
Protected against fire as required? Yes How protected? Automatic + Manual

See the State Code (Pertaining to Chimneys, smokestacks and heating apparatus).

ROOF TOP UNITS OR EMERGENCY GENERATORS

Make? n/a Weight?
Dimensions. Length? Width? Height?
Location in building? How supported?
Size of roof timbers? Material of roof timbers?
Span of roof timbers? Distance on centers?
Protected against fire as required? How protected?

AIR CONDITIONERS

Kind of apparatus? n/a Make?
Dimensions. Length? Width? Height?
Weight? Tons? Location?
Use of same? How supported?
Size of floor timbers? Material of floor timbers?
Span of floor timbers? Distance on centers?

(SIGNATURE OF OWNER OR AUTHORIZED AGENT) Bruce Chickas

(ADDRESS) 205 South St Jamaica Plain MA 02130

ESTIMATED COST: \$ 395,000.00

FEE 0

RECEIPT 15453

PERMIT 963605

Tel. No. 522-4610

License No. 009232



The Commonwealth of Massachusetts
Department of Public Safety

527 CMR 4.00
Form 1

Application for Permit, Permit, and Certificate of Completion for the
Installation or Alteration of Fuel Oil Burning Equipment and the Storage of Fuel Oil

Brookline 5/14/97
(City or Town) (Date)

Permit #s: FD 97-200 Elec. FDID#: 21046 Fee Paid:

Owner/Occupant Name: Driscoll School Tel.#:

Installation Address: 64 Westbourne Tr. Brookline Serviced Floor or Unit #:

Heating Unit Domestic Water Heater Power Vent Other:

Burner: New Existing Location: Boiler Rm

Trade Name: Heve-oil Mfg: Industrial Combustion

Type: Air Atomizing Model # or Size: DM-635 #1 Nozzle Size:

Fuel Oil Kerosene Waste Oil

Storage Tank: New Existing Location: Underground

Type: Fiber glass Capacity: 10,000 gals. No. c' Tanks: 1

Special requirements (or additional safety devices)

OSV valve Oil line protected Sheet Rock Sprinkler AFUE: yes no EF: yes no
(furnace and boilers) (water heater)

Co. Name: J.A. Marino Auto Htg. Inc. Tel. #: 617-522-4610

Address: 203 South St. City: Jamaica Plain, Ma. Zip: 02130

Completion Date: 5/14/97

Combustion Test: Gross Stack Temp.: 620° Net Stack Temp: 550°

CO₂ Test: 11% Breech Draft: .19

Smoke: 0-1 Overfire Draft: .15 Efficiency rating %: 78.34%

I, the undersigned certify that the installation of fuel burning equipment has been made in accordance with M.G.L. Chapter 148 and 527 CMR 4.00 currently in effect. Furthermore, this installation has been tested in accordance with such requirements, is now in proper operating condition and complete instructions as to its use and maintenance have been furnished to the person or whom the installation (or alteration) was made.

Installer: Robert Kostka 029215 [Signature]
Print name Cert. of C# Signature (no stamp)

Address: 155 Samoset Av. City or Town: Hull, Ma.

Once signed by the fire department, this is a PERMIT for the storage of fuel oil and use of the oil burning equipment.

Approved by: Date:



The Commonwealth of Massachusetts
Department of Public Safety

527 CMR 4.00
Form 1

Application for Permit, Permit, and Certificate of Completion for the
Installation or Alteration of Fuel Oil Burning Equipment and the Storage of Fuel Oil

City or Town: Brookline Date: 5/14/97

Permit #s: FD 97-200 Elec. _____ FDID#: 21046 Fee Paid: _____

Owner/Occupant Name: Driscoll Sci. i Tel. #: _____

Installation Address: 64 Westbourne Tr. Brookline Serviced Floor or Unit #: _____

Heating Unit Domestic Water Heater Power Vent Other: _____

Burner: New Existing Location: Boiler Rm.

Trade Name: Hev-e-oil Mfg: Industrial Combustion

Type: Air Atomizing Model # or Size: NM-635 #2 Nozzle Size: _____

Fuel Oil Kerosene Waste Oil

Storage Tank: New Existing Location: Underground

Type: Fiberglass Capacity: 10,000 gals. No. c' Tanks: _____

Special requirements (or additional safety devices): _____

OSV valve Oil line protected Sheet Rock Sprinkler AFUE: yes no EF: yes no
(furnace and boilers) (water heater)

Co. Name: J.A. Marino Auto. Htg. Inc. Tel. #: 617-522-4610

Address: 203 South St. City: Jamaica Plain, Ma Zip: 02130

Completion Date: 5/14/97

Combustion Test: Gross Stack Temp.: 640° Net Stack Temp: 550°

CO₂ Test: 11% Breach Draft: .19

Smoke: 0-1 Overfire Draft: .107 Efficiency rating %: 78 3/4%

I, the undersigned certify that the installation of fuel burning equipment has been made in accordance with M.G.L. Chapter 148 and 527 CMR 4.00 currently in effect. Furthermore, this installation has been tested in accordance with such requirements, is now in proper operating condition and complete instructions as to its use and maintenance have been furnished to the person or whom the installation (or alteration) was made.

Installer: Robert Kostka 029215 Robert Kostka
Print name Cert. of C# Signature (no stamp)

Address: 155 Samoset Av. City or Town: Hull, Ma

Once signed by the fire department, this is a PERMIT for the storage of fuel oil and use of the oil burning equipment.

Approved by: _____ Date: _____

RECEIPT OF DISPOSAL OF UNDERGROUND STEEL STORAGE TANK
NAME AND ADDRESS

OF

APPROVED TANK YARD

APPROVED TANK YARD NO.

#008

JAMES G. GRANT CO., INC.
R. 28 WOLCOTT ST.
READVILLE, MA 02137.

Tank Yard Ledger 502 CMR 3.03(4) Number:

9 6 2 6 9 9 9

I certify under penalty of law I have personally examined the underground steel storage tank delivered to this "approved tank yard" by firm, corporation or partnership

RALPH SURIANELLO

and accepted same in conformance with Massachusetts Fire Prevention

Regulation 502 CMR 3.00 Provisions for Approving Underground Steel Storage Tank dismantling yards.

A valid permit was issued by LOCAL Head of Fire Department FDID# 21046 to transport this tank to this yard.

Name and official title of approved tank yard owner or owners authorized representative:

SIGNATURE

TITLE

DATE SIGNED

This signed receipt of disposal must be returned to the local head of the fire department FDID# 21046 pursuant to 502 CMR 3:00. (EACH TANK MUST HAVE A RECEIPT OF DISPOSAL)



FORM F.P. 292
(rev. 9/90)



The Commonwealth of Massachusetts
Department of Public Safety
Division of Fire Prevention and Regulation

APPLICATION FOR PERMIT, AND PERMIT, FOR REMOVAL AND TRANSPORTATION TO APPROVED TANK YARD

FDID# 21046 Permit # Date July 29 1996

BROOKLINE
City, Town or District

C. 82 S. 40 M.G.L.

DIG SAFE NUMBER
963007866
start date 7/31/96

Fee Paid: \$ 100.00

In accordance with the provisions of Chapter 148, Sec. 38A, M.G.L.,
527 CMR 9.00 application is hereby made by: Ralph Surianello Inc.

Street Address & City or Town: 584 Lowell Street, Wakefield, MA 01880

Signature of applicant: Ralph S

Applicants name printed: Ralph Surianello

For permission to remove and transport one underground storage tank from.

Owner: Driscoll Elementary School Street Address: 64 Westbourne Terrace

Firm transporting waste: Zecco Inc. State Lic. # MA60

Hazardous waste manifest # E.P.A. #

Approved tank yard: James G. Grant Co., Inc. # 008

Tank yard Address: R 28 Wolcott Street, Boston, MA

Type of inert gas: UL tank #:

Tank capacity: 10,000 gallons Substance last stored: #⁴ oil

Date of issue: 19 Date of expiration: 8/30 1996

Signature/Title of Officer granting permit:

KEEP ORIGINAL AS APPLICATION AND ISSUE DUPLICATE AS PERMIT

City or Town BROOKLINE

PERMIT FOR STORAGE OF FUEL OIL

In accordance with provisions of Chapter 148, G.L., and Regulations made under authority thereof.

Name DRISCOLL SCHOOL Name SELTZER & CO. INC.
(Owner or occupant) (Installer)

Address 64 WESTBORNE TERR. Address 15 HARVESTER ST. ALLSTON
Burner Storage

Name CLEAVER BROOKS PACKAGE Type of Tank EXISTING

Manufacturer CLEAVER BROOKS Capacity _____ gals. (or) Size _____

Model No. or Size CB-500-150 Location _____

Type BOILER Mass. Approval No. 1002

Permit issued _____ expires _____

Fee _____ Paid _____

James P. Fallon
By CHIEF OF FIRE DEPARTMENT
(Head of Fire Department)

APPLICATION FOR PERMIT

City or Town Brookline

APPLICATION FOR PERMIT TO INSTALL — ALTER FUEL OIL BURNING EQUIPMENT

To the Head of the Fire Department:

Application is hereby made in accordance with the provisions of Chapter 148, G.L., and Regulations made under authority thereof by the undersigned for permit to install — alter, for the person or persons and at the location named herein, certain equipment for the keeping, storage or use of fuel oil or other inflammable liquid products used for fuel as described below.

Name Brookline Public Schools - Driscoll School
(Owner or Occupant)

Address 64 Westborne Terr., Brookline, Ma.

Description —

Name Cleaver Brooks Package

BURNER:

Manufacturer Cleaver Brooks

Type Model or Size CB-500-150

Location boiler room Mass. Approval No. 1002

STORAGE TANK:

Type Existing Capacity gals. (or) Size

Location

Amount of fuel required for testing purposes gals.

This application is made with full knowledge of the current requirements of the regulations governing such installation, which will be made in compliance therewith, and it is affirmed herewith that such installation or alteration will be made by a certified oil burner technician.

Appl. Rec'd.

Permit issued

Permit No.

Seltzer & Company, Inc.

By Bernard [Signature]

Address 15 Harvester St., Allston, Mass.

Certificate of Competency NO. 015041

Note:

If this application involves alterations to existing equipment, describe fully on reverse side.

City or Town Brookline

PERMIT TO INSTALL - ALTER FUEL OIL BURNING EQUIPMENT

In accordance with provisions of Chapter 148, G.L., and Regulations made under authority thereof.

Name Michael Driscoll School Name J.A. Marino Auto Htg. Co.
(owner or occupant) (Installer)
Address 64 Westbourne Terrace Address 203 South Street, Jam. Pl.
Burner **Storage**

Name Industrial Combustion Type of Tank Existing
Manufacturer Industrial Combustion Capacity _____ gals. (or) Size _____
Mil. Wisc.
Model No. or Size DM 84S Location Boiler Room
Type Gun Mass. Approval No. 1002

_____ gals. fuel oil may be temporarily stored and used for testing purposes.

Permit issued _____ expires _____
William E. Murphy
(Head of Fire Department)

Fee _____ Paid _____ By _____

APPLICATION FOR PERMIT

City or Town BROOKLINE

APPLICATION FOR PERMIT
TO
INSTALL - ALTER FUEL OIL BURNING EQUIPMENT

To the Head of the Fire Department:

Application is hereby made in accordance with the provisions of Chapter 148, G.L., and Regulations made under authority thereof by the undersigned for permit to install - alter, for the person or persons and at the location named herein, certain equipment for the keeping, storage or use of fuel oil or other inflammable liquid products used for fuel as described below.

Name MICHAEL DRISCOLL SCHOOL
(Owner or occupant)

Address 64 WESTBOURNE TERR.

Description - Name INDUSTRIAL COMBUSTION

BURNER:

Manufacturer " " MILWAUKEE WISC

Type GUN Model or Size DM 84S

Location BOILER ROOM Mass. Approval No. 1002

EXIST STORAGE TANK:

EXIST

Type _____ Capacity _____ gals. (or) Size _____

Location _____

Amount of fuel required for testing purposes _____ gals.

This application is made with full knowledge of the current requirements of the regulations governing such installation, which will be made in compliance therewith.

Appl. Rec'd _____
Permit issued _____
Permit No. _____

J.A. MARINO AUTO. HTG. CO
By Romeo Pignato
Address 203 SOUTH ST. JAM. PL. MA.
Certificate of Competency No. 9154

Note:
If this application involves alterations to existing equipment, describe fully on reverse side.

64 WESTBOURNE TER

GC-2012-0143

COMMONWEALTH OF MASSACHUSETTS
TOWN OF BROOKLINE



**PROPANE STORAGE
PERMIT**

GIS #:	4502
Map:	092
Block:	18
Lot:	00
Permit:	GC-2012-0143
Project #	JS-2012-001823
Fee:	

PERMISSION IS HEREBY GRANTED TO:

Owner: TOWN OF BROOKLINE DRISCOLL SCHOOL & PLAYGROUND

Applicant: THE MEAT HOUSE

Contractor: THE MEAT HOUSE

AT: 64 WESTBOURNE TER

ISSUED ON: 30-May-2012

EXPIRES ON: 01-Jun-2012

TO PERFORM THE FOLLOWING WORK:

GRILL W/ PROPANE AT DRISCOLL SCHOOL SPRING FAIR 1-60LB / 1-15LB BACK UP

Signature: _____

The Commonwealth of Massachusetts
Department of Fire Services - Office of the State Fire Marshal
P.O. Box 1025, State Road, Stow, MA 01775



APPLICATION FOR PERMIT

City or Town BROOKLINE

DIG SAFE NUMBER

Date 5/29/12

Start Date: _____

In accordance with the provisions of M.G.L. Chapter 148, as provided in Section _____ application is hereby made

by The Meat House
(Full name of person, Firm or Corporation)

Address 1285 Beacon St. Brookline MA 02446
(Street or P.O. Box) (City or Town)

For permission to (state clearly purpose for which permit is requested) To grill at the Driscoll School Spring Fair on Wednesday May 30th, rain date Thursday May 31st 1-601b, 1-151b

Name of competent operator (If Applicable) Steve Boder Cert. No. _____

Date Issued-rejected 5/29/2012 By Steve Boder
(Signature of Applicant)

Date of expiration 6/01/2012 Fee — \$ Paid — Due /



The Commonwealth of Massachusetts
Department of Fire Services - Office of the State Fire Marshal
P.O. Box 1025, State Road, Stow, MA 01775



PERMIT

City or Town BROOKLINE

DIG SAFE NUMBER

Date 5/29/2012

Start Date: _____

Permit Number (if applicable) 12-151

In accordance with the provisions of M.G.L. Chapter 148, as provided in _____ this permit is granted

to The Meat House
(Full name of person, Firm or Corporation)

for The Meat House - Grille @ Driscoll Spring Fair

Restrictions: to be used in compliance w/ 527CMR sec 6 - to be removed at the end of 5/30/2012

at 64 Westbourne Ter.
(Give location by street and no., or describe in such manner as to provide adequate identification of location)

Fee Paid \$ _____ This Permit will expire on 6/01/2012

Signature of Official Granting Permit JL Kelyah Title SA

➔ This permit must be conspicuously posted upon the premises ←

64 WESTBOURNE TER

GC-2012-0115

COMMONWEALTH OF MASSACHUSETTS
TOWN OF BROOKLINE



FLAMMABLE LIQUIDS
STORAGE PERMIT

GIS #:	4502
Map:	092
Block:	18
Lot:	00
Permit:	GC-2012-0115
Project #	JS-2012-001568
Fee:	\$75.00

PERMISSION IS HEREBY GRANTED TO:

Owner: TOWN OF BROOKLINE DRISCOLL SCHOOL & PLAYGROUND

Applicant: TOWN OF BROOKLINE DRISCOLL SCHOOL & PLAYGROUND

Contractor: A TENT FOR RENT INC

AT: 64 WESTBOURNE TER

ISSUED ON: 03-May-2012

EXPIRES ON: 09-May-2012

TO PERFORM THE FOLLOWING WORK:

TEMPORARY HEAT INSTALL FOR TENTS OF (5) 170,000 BTU TEMP HEATERS, (5) 100LB PROPANE TANKS ON 5/3/2012 REMOVED 5/8/2012

To be stored in compliance with 527 CMR 14.03-04

Signature: _____

Fee Type:	Receipt No:	Date Paid:	Check No:	Amount:
LP Gas Use & Storage	REC-2012-005190	03-May-12	2732	\$75.00





The Commonwealth of Massachusetts
 Department of Fire Services - Office of the State Fire Marshal
 P.O. Box 1025, State Road, Stow, MA 01775



APPLICATION FOR PERMIT

City or Town BROOKLINE

DIG SAFE NUMBER

 Start Date: _____

Date 5/3/2012

In accordance with the provisions of M.G.L. Chapter 148, as provided in Section _____ application is hereby made

by Atent for Rent, Inc.
(Full name of person, Firm or Corporation)

Address 125 Quabish Road, Dedham, MA 02026
(Street or P.O. Box) (City or Town)

For permission to (state clearly purpose for which permit is requested) install (5) 170,000 BTU temporary tent heaters with (5) 100 pound propane tanks
Install: 5/3/12 Remove by: 5/8/12 Event: 5/5/12

Name of competent operator (If Applicable) Jon Howarth Cert. No. 3230

Date Issued-rejected 5/3/12 By [Signature]
(Signature of Applicant)

Date of expiration ~~6/3/12~~ 5/9/12 Fee 570.00 \$ Paid 570.00 Due _____



The Commonwealth of Massachusetts
 Department of Fire Services - Office of the State Fire Marshal
 P.O. Box 1025, State Road, Stow, MA 01775



PERMIT

City or Town BROOKLINE

DIG SAFE NUMBER

 Start Date: _____

Date 5/3/2012

Permit Number (if applicable) A #13 12-125

In accordance with the provisions of M.G.L. Chapter 148, as provided in _____ this permit is granted

to Atent for Rent, Inc.
(Full name of person, Firm or Corporation) 5/3-5/8/12

for permission to install (5) 170K Temp heaters w/ (5) 100 pound propane tanks

Restrictions: UP TO CODE FIRE WATCH

at 64 Westborn Terrace, Driscoll Elementary School Tennis Court
(Give location by street and no., or describe in such manner as to provide adequate identification of location)

Fee Paid \$ 570.00 This Permit will expire on 6/3/12

Signature of Official Granting Permit John K. Gillette Title SA

➡ This permit must be conspicuously posted upon the premises ←

L.B.WHITE

Quality features you can count on.

[Home](#)[About L.B. White](#)[Products](#)[What's New](#)[Service & Support](#)[Contact Us](#)[Find A Rep](#)**Specification Comparison**[Back](#)**Premier**

	Premier 170	Premier 350	Premier 80
Heat Rating			
Intermediate Input/Output (Btu/h)	-	175,000	-
Max (Input/Output) (Btu/h)	170,000	350,000	80,000
Configurations Available			
Ignition Type	Direct Spark	Direct Spark	Direct Spark
Heated Air Output			
Heated Air Output (CFM)	1200	2400	450
Fuel Consumption (max)			
LPG (lbs./hr.)	7.9	16.2	3.7
NG (cu. ft./hr.)	170.0	350.0	80
Inlet Gas Pressure			
LPG min/max (W.C.)	11.0 / 13.5	11.0 / 13.5	11 / 13.5
NG min/max (W.C.)	7.0 / 13.5	7.0 / 13.5	7 / 13.5
Electrical Supply			
Amps (Starting/Cont. Oper.)	8 / 2.5	30.0 / 14.0	5 / 1.5
Electrical Requirements (Volts/Hz/Phase)	115 / 60 / 1	115 / 60 / 1	115 / 60 / 1
Dimensions			
Height (in.)	28.0	41.0	20.0
Length (in.)	31.0	48.0	29.5
Width (in.)	18.0	22.0	13.5
Weight			
Net Weight (lbs.)	126	295	67
Shipping Weight (lbs.)	134	320	74
Materials			
Case Material	Tri-Shield Steel	Tri-Shield Steel	Tri-Shield Steel
Add'l Features/Options			
Ducting	Opt.	Opt.	Opt.
End Diffuser	Opt.	Opt.	Opt.
Gas Hose (10ft U.S./15ft. Can)	Std.	N/A	Std.
Gas Hose (15ft U.S./15ft. Can)	N/A	Std.	N/A
Gas Pressure Regulator (with POL)	Std.	Std.	Std.
Thermostat (w/ 20 ft cord)	Std.	Std.	Std.
Unit Diffuser	Opt.	Opt.	Opt.
Certifications			
CSA-Canada	Yes	Yes	Yes
CSA-U.S.	Yes	Yes	Yes

64 WESTBOURNE TER

0921800

Reference No: **FIR-2012-000127**

Department:

Town of Brookline

Permit No: **GC-2012-0115**

Fee Type:

LP Gas Use & Storage

Account No: **2200REVN-442263**

Paid By:

A TENT FOR RENT

Receipt No: **REC-2012-005190**

Paid in Full On: **Thu May 03,2012**

Received By:

FIRE PREVENTION

Check No: **2732**

Amount: **\$75.00**

DEPARTMENT'S COPY

64 WESTBOURNE TER

0921800

Reference No: **FIR-2012-000127**

Department:

Town of Brookline

Permit No: **GC-2012-0115**

Fee Type:

LP Gas Use & Storage

Account No: **2200REVN-442263**

Paid By:

A TENT FOR RENT

Receipt No: **REC-2012-005190**

Paid in Full On: **Thu May 03,2012**

Received By:

FIRE PREVENTION

Check No: **2732**

Amount: **\$75.00**

CUSTOMER'S COPY

64 WESTBOURNE TER DRISCOLL SCHOOL

GC-2012-0067

COMMONWEALTH OF MASSACHUSETTS
TOWN OF BROOKLINE



**FLAMMABLE LIQUIDS
STORAGE PERMIT**

GIS #:	4502
Map:	092
Block:	18
Lot:	00
Permit:	GC-2012-0067
Project #	JS-2012-000829
Fee:	

PERMISSION IS HEREBY GRANTED TO:

Owner: TOWN OF BROOKLINE DRISCOLL SCHOOL & PLAYGROUND

Applicant: TOWN OF BROOKLINE DRISCOLL SCHOOL & PLAYGROUND

Contractor: A TENT FOR RENT INC

AT: 64 WESTBOURNE TER DRISCOLL SCHOOL

ISSUED ON: 16-Mar-2012

EXPIRES ON: 08-May-2012

TO PERFORM THE FOLLOWING WORK:

TENTS

To be stored in compliance with 527 CMR 14.03-04

Signature: _____



FP6 (rev. 3/00)

The Commonwealth of Massachusetts
 Department of Fire Services - Office of the State Fire Marshal
 P.O. Box 1025, State Road, Stow, MA 01775



APPLICATION FOR PERMIT

City or Town BROOKLINE

Date 3/16/12

DIG SAFE NUMBER

Start Date: _____

In accordance with the provisions of M.G.L. Chapter 148, as provided in Section _____ application is hereby made

by Atent for Rent, Inc
(Full name of person, Firm or Corporation)

Address 125 Quabish Road, Dedham, MA 02026
(Street or P.O. Box) (City or Town)

For permission to (state clearly purpose for which permit is requested) Install temporary (1) 45 kVA generator with up to 80 gallons of diesel fuel.
Install 5/3/12 and remove by 5/8/12

Name of competent operator (If Applicable) [Signature] Cert. No. _____

Date Issued-rejected 3/20/2012 By James Quigley - 781-326-6360 x116
(Signature of Applicant)

Date of expiration May 8, 2012 Fee None \$ Paid _____ Due _____



FP6 (rev. 3/00)

The Commonwealth of Massachusetts
 Department of Fire Services - Office of the State Fire Marshal
 P.O. Box 1025, State Road, Stow, MA 01775



PERMIT

City or Town BROOKLINE

Date 3/16/12

DIG SAFE NUMBER

Start Date: _____

Permit Number (if applicable) 12-074

In accordance with the provisions of M.G.L. Chapter 148, as provided in 10A this permit is granted

to Atent for Rent, Inc.
(Full name of person, Firm or Corporation)

for (1) 45 kVA generator with up to 80 gallons of diesel fuel


Restrictions: Fire Detail + Permit Required For use of Propane

at 64 Westborn Terrace, Brookline, MA, 02446
(Give location by street and no., or describe in such manner as to provide adequate identification of location)

Fee Paid \$ \$50. This Permit will expire on May 8, 2012

Signature of Official Granting Permit M. Jefferson Title D/C

➡ This permit must be conspicuously posted upon the premises ←



General Notes

No.	Revision/Issue	Date

Print Name and Address Drawn By: JJQ
 Tent for Rent, Dedham MA
 1-800-364-6360

Project Name and Address
 DRISCOLL ELEMENTARY
 64 WESTBORNE TERRACE
 BROOKLINE, MA 02446
 SITE PLAN

Project	Sheet
Date 03-20-2012	
Scale	

64 WESTBOURNE TER

GC-2016-0349

COMMONWEALTH OF MASSACHUSETTS
TOWN OF BROOKLINE



**OXYGEN &
ACETYLENE - USE &
STORAGE PERMIT**

GIS #:	4502
Map:	092
Block:	18
Lot:	00
Permit:	GC-2016-0349
Project #	JS-2016-006034
Fee:	

PERMISSION IS HEREBY GRANTED TO:

Owner: TOWN OF BROOKLINE DRISCOLL SCHOOL & PLAYGROUND

Applicant: NATIONAL GRID

Contractor: NATIONAL GRID

AT: 64 WESTBOURNE TER

ISSUED ON: 09-Sep-2016

EXPIRES ON: 19-Mar-2017

TO PERFORM THE FOLLOWING WORK:

CUT/WELD

Fire Detail and Extinguishers Required - In compliance with 527 CMR.

Signature: _____

Inspector:
Inspection Time:
Inspection Date:

617-730-2270

TOWN OF BROOKLINE

350 WASHINGTON STREET

BROOKLINE, MASSACHUSETTS 02445

Received of:
Property:

National Grid
W. Rox. MA

Acct. FIRE DEPARTMENT INSPECTION AND PERMIT FEES

442263	Ammunition - License to Store	\$ 75.00	\$
442263	Blasting Permit	75.00	\$
442275	Fuel Oil Equipment - Install/Alter	100.00	\$
442275	Gasoline Tanks - Removal/Installation	250.00	\$
442274	Underground Fuel Oil Tank Removal/Installation	200.00	\$
442272	Oxygen & Acetylene - Use & Storage	75.00	\$ 75 -
442263	LP Gas Use & Storage	75.00	\$
	Tar Kettles	50.00	\$
442273	Fire Protection System/Permit to Shut Down	50.00	\$
	Smoke Detector Inspection - 26F, 26F1/2 Per Units:1=\$50,2=\$100,3-6=\$150, >6=\$500		\$
423082	Each Smoke Detector or C of O Re-Inspection - 26F, 26F1/2	50.00	\$
442273	Fire Protection System/Plan Review/Permit to Install	50.00	\$
	Certificate of Occupancy Inspection Cost Per Units:1=\$50,2=\$100,3-6=\$150, >6=\$500		\$
423046	Commercial Cert. of Occup. Insp: <=1000 sq.ft. = \$50; >1000 sq.ft. rounded up to next 1000 sq.ft. = \$50 base fee + (\$25 per each additional 1000 sq.ft.)		\$
442263	Fire Reports Copies	15.00	\$
442263	Site Assessment Review - 21 E	50.00	\$
442263	Other		\$

TOTAL RECEIVED

750 was

PERMIT NO.

16-284

ADDRESS OF PROPERTY:

50 Westbourne Ter

INSPECTION MADE/PERMIT ISSUED BY:

Received by: Fire Prevention

**Please pay amount due at the Brookline Public Safety Building - 350 Washington St.
Monday - Thursday 8:00am - 4:00pm or Friday 8:00am - 12:00pm
Please make check payable to Town of Brookline.**



The Commonwealth of Massachusetts
Town of Brookline



Application for Standard Permit

PERMIT # 16-284
TOWN Brookline
DATE 9/19/2016

In accordance with the provisions of MGL Chapter 148 as provided in Section 10A application is hereby made by:

Full name of Person, Firm or Corporation: National Grid C Robert Ganem

Phone # 617-438-6322

Address of Firm: 201 Rivermoor Street
W Roxbury MA 02132

For Permission to (state clearly purpose for which permit is requested):

Detail Requisite

Location Work is being done: 50 West Bourne Terrace

Restrictions: The Driscoll School

Name of Competent Operator (if applicable): Paul Cromin

Cert. No.: _____

Signature of Applicant: Robert Ganem

Date Issued/Rejected: 9-19-16

This Permit will expire on: 3-19-17

Fees: 75 Amount Paid: Waive

Signature of Official Granting Permit: Therese Guilford Title: LT

This permit must be conspicuously posted upon the premises.





TOWN of BROOKLINE
Massachusetts

BUILDING DEPARTMENT

Charles A. Simmons
Director of Public Buildings

September 12, 2016

Brookline Fire Department
Chief Robert Ward
350 Washington Street
Brookline, MA 02445

RE: Owner Authorization to NGRID to Request Hot Work Permit
The Driscoll School
50 Westbourne Terrace
Brookline, MA 02445

Gentlemen,

This letter is provided to demonstrate the Owner's Authorization to National Grid Gas to obtain a Hot Work Permit to allow for interior piping transfer due to the gas main replacement project occurring on Westbourne Terrace.

National Grid's work will include cutting and welding on the existing interior gas system at 50 Westbourne Terrace. We understand the work shall take place on a date that will be coordinated with Nick Pepe and Bob Ganem of National Grid.

Please contact me directly if any additional information is required.

Sincerely,

Charles Simmons
Director of Public Buildings
Brookline Building Department



APPENDIX E:
EDR DATABASE REPORT

Driscoll School

64 Westbourne Terrace

Brookline, MA 02446

Inquiry Number: 5466239.2s

October 31, 2018

The EDR Radius Map™ Report with GeoCheck®



6 Armstrong Road, 4th floor
Shelton, CT 06484
Toll Free: 800.352.0050
www.edrnet.com

TABLE OF CONTENTS

<u>SECTION</u>	<u>PAGE</u>
Executive Summary	ES1
Overview Map	2
Detail Map	3
Map Findings Summary	4
Map Findings	8
Orphan Summary	1505
Government Records Searched/Data Currency Tracking	GR-1
 <u>GEOCHECK ADDENDUM</u>	
Physical Setting Source Addendum	A-1
Physical Setting Source Summary	A-2
Physical Setting SSURGO Soil Map	A-5
Physical Setting Source Map	A-8
Physical Setting Source Map Findings	A-10
Physical Setting Source Records Searched	PSGR-1

Thank you for your business.
Please contact EDR at 1-800-352-0050
with any questions or comments.

Disclaimer - Copyright and Trademark Notice

This Report contains certain information obtained from a variety of public and other sources reasonably available to Environmental Data Resources, Inc. It cannot be concluded from this Report that coverage information for the target and surrounding properties does not exist from other sources. **NO WARRANTY EXPRESSED OR IMPLIED, IS MADE WHATSOEVER IN CONNECTION WITH THIS REPORT. ENVIRONMENTAL DATA RESOURCES, INC. SPECIFICALLY DISCLAIMS THE MAKING OF ANY SUCH WARRANTIES, INCLUDING WITHOUT LIMITATION, MERCHANTABILITY OR FITNESS FOR A PARTICULAR USE OR PURPOSE. ALL RISK IS ASSUMED BY THE USER. IN NO EVENT SHALL ENVIRONMENTAL DATA RESOURCES, INC. BE LIABLE TO ANYONE, WHETHER ARISING OUT OF ERRORS OR OMISSIONS, NEGLIGENCE, ACCIDENT OR ANY OTHER CAUSE, FOR ANY LOSS OF DAMAGE, INCLUDING, WITHOUT LIMITATION, SPECIAL, INCIDENTAL, CONSEQUENTIAL, OR EXEMPLARY DAMAGES. ANY LIABILITY ON THE PART OF ENVIRONMENTAL DATA RESOURCES, INC. IS STRICTLY LIMITED TO A REFUND OF THE AMOUNT PAID FOR THIS REPORT.** Purchaser accepts this Report "AS IS". Any analyses, estimates, ratings, environmental risk levels or risk codes provided in this Report are provided for illustrative purposes only, and are not intended to provide, nor should they be interpreted as providing any facts regarding, or prediction or forecast of, any environmental risk for any property. Only a Phase I Environmental Site Assessment performed by an environmental professional can provide information regarding the environmental risk for any property. Additionally, the information provided in this Report is not to be construed as legal advice.

Copyright 2018 by Environmental Data Resources, Inc. All rights reserved. Reproduction in any media or format, in whole or in part, of any report or map of Environmental Data Resources, Inc., or its affiliates, is prohibited without prior written permission.

EDR and its logos (including Sanborn and Sanborn Map) are trademarks of Environmental Data Resources, Inc. or its affiliates. All other trademarks used herein are the property of their respective owners.

EXECUTIVE SUMMARY

A search of available environmental records was conducted by Environmental Data Resources, Inc (EDR). The report was designed to assist parties seeking to meet the search requirements of EPA's Standards and Practices for All Appropriate Inquiries (40 CFR Part 312), the ASTM Standard Practice for Environmental Site Assessments (E 1527-13), the ASTM Standard Practice for Environmental Site Assessments for Forestland or Rural Property (E 2247-16), the ASTM Standard Practice for Limited Environmental Due Diligence: Transaction Screen Process (E 1528-14) or custom requirements developed for the evaluation of environmental risk associated with a parcel of real estate.

TARGET PROPERTY INFORMATION

ADDRESS

64 WESTBOURNE TERRACE
BROOKLINE, MA 02446

COORDINATES

Latitude (North): 42.3407790 - 42° 20' 26.80"
Longitude (West): 71.1360990 - 71° 8' 9.95"
Universal Transverse Mercator: Zone 19
UTM X (Meters): 324031.7
UTM Y (Meters): 4689609.5
Elevation: 109 ft. above sea level

USGS TOPOGRAPHIC MAP ASSOCIATED WITH TARGET PROPERTY

Target Property Map: 5646211 NEWTON, MA
Version Date: 2012

Southeast Map: 5646199 BOSTON SOUTH, MA
Version Date: 2012

AERIAL PHOTOGRAPHY IN THIS REPORT

Portions of Photo from: 20140712
Source: USDA

MAPPED SITES SUMMARY

Target Property Address:
64 WESTBOURNE TERRACE
BROOKLINE, MA 02446

Click on Map ID to see full detail.

MAP ID	SITE NAME	ADDRESS	DATABASE ACRONYMS	RELATIVE ELEVATION	DIST (ft. & mi.) DIRECTION
A1	DRISCOLL SCHOOL	53 WEST BOURNE TERRA	MA ASBESTOS		TP
A2	DRISCOLL STREET	64 WESTBOURNE TER	MA RGA HWS		TP
A3	DRISCOLL SCHOOL	53 WESTBOURNE TERRAC	MA ASBESTOS		TP
A4	DRISCOLL STREET	64 WESTBOURNE TER	MA SHWS, MA RELEASE, MA ASBESTOS		TP
A5	TOWN OF BROOKLINE	64 WESTBORNE TERRACE	MA ASBESTOS		TP
A6	DRISCOLL SCHOOL	53 WESTBOURNE TERRAC	MA ASBESTOS		TP
A7	MICHAEL DRISCOLL SCH	64 WESTBOURNE STREET	MA ASBESTOS		TP
A8	DRISCOLL SCHOOL	53 WESTBOURNE TERRAC	MA ASBESTOS		TP
A9	DRISCOLL SCHOOL	53 WESTBOURNE TERRAC	MA ASBESTOS		TP
A10	DRISCOLL SCHOOL	64 WESTBOURNE TERR	MA ASBESTOS		TP
A11	MICHAEL DRISCOLL SCH	64 WEST BOURNE ST	MA AIRS		TP
A12	MICHAEL DRISCOLL SCH	64 WESTBOURNE TERRAC	FINDS		TP
A13	DRISCOLL SCHOOL	64 WEST BOURNE TERRA	MA ASBESTOS		TP
B14	PROPERTY	720 WASHINGTON ST	MA SHWS, MA RELEASE	Lower	77, 0.015, South
B15	SPEEDWELL FILLING ST	720 WASHINGTON ST	MA UST	Lower	77, 0.015, South
B16	SPEEDWELL FILLING ST	720 WASHINGTON ST	EDR Hist Auto	Lower	77, 0.015, South
C17	TERRACE COURT CONDOM	15-25 WESTBOURNE TER	MA SHWS, MA LUST, MA RELEASE	Higher	81, 0.015, ESE
D18	INTERSECTION W/ BEAC	WASHINGTON ST	MA SHWS, MA RELEASE	Lower	214, 0.041, SSE
C19	NO LOCATION AID	1600 BEACON ST	MA SHWS, MA RELEASE, MA ASBESTOS	Higher	246, 0.047, ESE
B20	BEACON CLEANERS	1646 BEACON ST	EDR Hist Cleaner	Lower	263, 0.050, SSW
B21	BEACON CLEANERS	1646 BEACON ST	RCRA NonGen / NLR, FINDS, ECHO, MA DRYCLEANERS	Lower	263, 0.050, SSW
B22	BEACON CLEANERS	1642-1646 BEACON ST	EDR Hist Cleaner	Lower	278, 0.053, SSW
D23	FABRICLENE INC	1629 BEACON ST	RCRA-CESQG, MA SHWS, MA INST CONTROL, MA RELEASE	Lower	292, 0.055, SSE
D24	FABRICLENE	1629 BEACON ST	EDR Hist Cleaner	Lower	292, 0.055, SSE
25	3 FAMILY RESIDENTIAL	107 WESTBOURNE TER	MA LUST, MA RELEASE	Higher	366, 0.069, NNW
D26	WASHINGTON DRY CLEAN	698 WASHINGTON ST	MA DRYCLEANERS, MA HW GEN	Lower	378, 0.072, SSE
D27	WASHINGTON DRY CLEAN	698 WASHINGTON ST	EDR Hist Cleaner	Lower	378, 0.072, SSE
E28	APT BLDG	1592 BEACON ST	MA LAST, MA RELEASE	Higher	393, 0.074, ESE
F29	GOLDIE S ARCO STATIO	1601 BEACON ST	MA SHWS, MA LUST, MA RELEASE, MA ENF	Lower	424, 0.080, SE
F30	BEACON AUTO REPAIR I	1601 BEACON ST	MA UST, MA Financial Assurance, MA HW GEN	Lower	424, 0.080, SE
F31	AA WASTE OIL	1601 BEACON ST	RCRA-CESQG, FINDS, ECHO	Lower	424, 0.080, SE
F32	GOLDIES ARCO SERVICE	1601 BEACON STREET	EDR Hist Auto	Lower	424, 0.080, SE
E33	NO LOCATION AID	1595 BEACON ST	MA SHWS, MA LUST, MA RELEASE, MA ENF	Lower	429, 0.081, SE
G34	NO LOCATION AID	15-17 UNIVERSITY RD	MA LUST, MA RELEASE	Higher	432, 0.082, SSE
G35	NO LOCATION AID	181 THRU 183 WINTHRO	MA SHWS, MA RELEASE	Higher	565, 0.107, South
G36	183 WINTHROP ROAD	183 WINTHROP ROAD	MA SHWS, MA RELEASE	Higher	565, 0.107, South
37	NO LOCATION AID	194 SUMMIT AVE	MA SHWS, MA RELEASE	Higher	617, 0.117, NNE
G38	PROPERTY	208 WINTHROP RD	MA SHWS, MA RELEASE	Higher	639, 0.121, South
39	PROPERTY	227 SUMMIT AVE	MA LUST, MA RELEASE, MA SPILLS	Higher	644, 0.122, North

MAPPED SITES SUMMARY

Target Property Address:
64 WESTBOURNE TERRACE
BROOKLINE, MA 02446

Click on Map ID to see full detail.

MAP ID	SITE NAME	ADDRESS	DATABASE ACRONYMS	RELATIVE ELEVATION	DIST (ft. & mi.) DIRECTION
F40	BROOKLINE FIRE STATI	665 WASHINGTON ST	MA ASBESTOS, MA HW GEN	Lower	662, 0.125, SE
H41	US 1 PETROLEUM	3 WASHINGTON ST	MA AST	Higher	688, 0.130, WNW
H42	BRIGHTON AUTO CLINIC	3 WASHINGTON ST	MA SHWS, MA LUST, MA RELEASE	Higher	688, 0.130, WNW
H43	BRIGHTON AUTO CLINIC	3 WASHINGTON ST	MA UST	Higher	688, 0.130, WNW
H44	ANDRE BOULOGNE WELLB	167 COREY RD	MA HW GEN	Higher	729, 0.138, NW
45	NO LOCATION AID	168 TO 170 WINTHROP	MA LUST, MA RELEASE	Higher	741, 0.140, South
H46	TWIN BROTHERS SERVIC	5 WASHINGTON ST	RCRA NonGen / NLR, FINDS, ECHO	Higher	749, 0.142, WNW
H47	FJ AUTO	5 WASHINGTON ST	MA HW GEN	Higher	749, 0.142, WNW
H48	BRIGHTON AUTO CLINIC	3 AND 5 WASHINGTON S	MA SHWS, MA INST CONTROL, MA RELEASE	Higher	749, 0.142, WNW
H49	BALDWIN EARLY LEARNI	121 COREY RD	MA ASBESTOS, MA HW GEN	Higher	835, 0.158, WNW
50	FORMER ST JOHN OF GO	170 COREY RD	MA SHWS, MA RELEASE, MA ASBESTOS	Higher	849, 0.161, NW
H51	BETWEEN ALLSTON AND	20 WASHINGTON ST	MA SHWS, MA RELEASE	Higher	865, 0.164, WNW
52	NO LOCATION AID	1555 BEACON ST	MA LUST, MA RELEASE, MA ENF	Lower	916, 0.173, ESE
53	WHOLE FOODS	15 WASHINGTON ST	MA SHWS, MA RELEASE, MA HW GEN	Higher	957, 0.181, WNW
I54	RESIDENCE	55 GARRISON RD	MA LUST, MA INST CONTROL, MA RELEASE	Higher	1038, 0.197, SSW
55	NO LOCATION AID	159 SUMMIT AVE	MA SHWS, MA LAST, MA RELEASE	Higher	1053, 0.199, NE
56	16 ADDINGTON ROAD	16 ADDINGTON RD	MA SHWS, MA RELEASE	Higher	1129, 0.214, SSE
57	TERRACE CONDOMINIUMS	311-325 TAPPAN ST 22	MA SHWS, MA LUST, MA RELEASE	Higher	1187, 0.225, SSW
I58	SHAWS 7266	1717 BEACON ST	MA ASBESTOS, MA HW GEN	Higher	1219, 0.231, SW
I59	BROOKLINE PLAZA	1717 BEACON ST	MA LUST, MA RELEASE, MA HW GEN	Higher	1219, 0.231, SW
60	NO LOCATION AID	322 MASON TER	MA SHWS, MA RELEASE	Higher	1284, 0.243, North
61	COVENANT HOUSE	30 WASHINGTON ST	MA SHWS, MA LUST, MA RELEASE	Higher	1322, 0.250, WNW
62	DILLON RESIDENTIAL P	23-25 WOODSTOCK AVE	MA LAST, MA RELEASE	Higher	1346, 0.255, NNW
63	NO LOCATION AID	1550 COMMONWEALTH AV	MA SHWS, MA LUST, MA RELEASE, MA ENF	Higher	1570, 0.297, NW
J64	HOMEOWNER	37 COLBOURNE CRES	MA SHWS, MA LUST, MA RELEASE	Higher	1691, 0.320, SSE
J65	RESIDENCE	51 COLBOURNE CRESCEN	MA LUST, MA RELEASE	Higher	1763, 0.334, SSE
K66	GULF STATION	1650 COMMONWEALTH AV	MA LUST, MA RELEASE, MA HW GEN	Higher	1781, 0.337, West
K67	CUMBERLAND FARMS GUL	1650 COMMONWEALTH AV	MA SHWS, MA LUST, MA RELEASE	Higher	1781, 0.337, West
L68	NO LOCATION AID	1607 COMMONWEALTH AV	MA SHWS, MA LAST, MA RELEASE	Higher	1790, 0.339, WNW
L69	APT COMPLEX	1619 COMMONWEALTH AV	MA SHWS, MA RELEASE	Higher	1793, 0.340, WNW
70	NO LOCATION AID	11 GARDNER ROAD	MA SHWS, MA RELEASE	Lower	1850, 0.350, ESE
71	AT DEAN ROAD	136 BEACONSFIELD RD	MA SHWS, MA RELEASE	Lower	1853, 0.351, SW
72	APARTMENT HOUSE	1469 BEACON ST	MA LAST, MA RELEASE	Lower	1924, 0.364, East
73	ST ELECTRICAL VAULT	217 KELTON ST NEAR	MA SHWS, MA RELEASE	Lower	1933, 0.366, North
M74	NO LOCATION AID	6 TO 8 FIDELIS WAY	MA SHWS, MA RELEASE	Higher	2016, 0.382, NW
75	CLASSIC WINE IMPORTS	1360R COMMONWEALTH A	MA LUST, MA RELEASE	Lower	2039, 0.386, North
N76	NO LOCATION AID	90 BRAINERD RD	MA LUST, MA RELEASE	Lower	2064, 0.391, NNE
M77	BOSTON HSG AUTH COMM	10 FIDELIS WAY - BUI	MA SHWS, MA LUST, MA RELEASE, MA ENF	Higher	2069, 0.392, NW
78	KINDRED HOSPITAL BOS	1515 COMMONWEALTH AV	MA SHWS, MA RELEASE, MA AIRS, MA TIER 2	Higher	2073, 0.393, NW

MAPPED SITES SUMMARY

Target Property Address:
64 WESTBOURNE TERRACE
BROOKLINE, MA 02446

Click on Map ID to see full detail.

MAP ID	SITE NAME	ADDRESS	DATABASE ACRONYMS	RELATIVE ELEVATION	DIST (ft. & mi.) DIRECTION
79	CONDO	78 KILSYTH ROAD 5 CO	MA LUST, MA INST CONTROL, MA RELEASE	Higher	2101, 0.398, West
80	WINGATE APARTMENT CO	NEAR 30 GARDNER RD	MA SHWS, MA RELEASE	Lower	2108, 0.399, ESE
81	RESIDENCE	143 GARDNER RD	MA LUST, MA RELEASE	Higher	2121, 0.402, SE
82	INTERSECTION	ATHERTON AND WINCHES	MA SHWS, MA RELEASE	Lower	2140, 0.405, ENE
83	HARVARD ST	73 KENWOOD ST	MA LAST, MA RELEASE	Lower	2185, 0.414, NNE
M84	BOSTON HSG AUTH COMM	11 FIDELIS WAY - BUI	MA LUST, MA RELEASE	Higher	2189, 0.415, NW
85	AUTO BODY SHOPS	1686 COMMONWEALTH AV	MA SHWS, MA RELEASE, MA HW GEN	Higher	2240, 0.424, West
N86	NO LOCATION AID	74 BRAINERD RD	MA SHWS, MA LUST, MA RELEASE, MA ENF	Lower	2241, 0.424, NNE
87	BUILDING 12 AND 13	FIDELIS WAY	MA SHWS, MA LAST, MA RELEASE	Higher	2252, 0.427, NW
88	PROPERTY	1505 COMMONWEALTH AV	MA SHWS, MA LUST, MA RELEASE, MA ASBESTOS	Higher	2253, 0.427, NNW
N89	NO LOCATION AID	75 BRAINERD ROAD	MA SHWS, MA LUST, MA RELEASE	Lower	2298, 0.435, NNE
N90	NO LOCATION AID	75 BRAINERD RD	MA SHWS, MA RELEASE	Lower	2298, 0.435, NNE
91	NSTAR STA PNU20	18 GRIGGS TER	MA SHWS, MA RELEASE, MA TIER 2	Lower	2363, 0.448, East
O92	PROPERTY	60-66 BRAINERD RD	MA SHWS, MA RELEASE	Lower	2364, 0.448, NNE
93	NO LOCATION AID	1400 TO 1408 COMMONW	MA LUST, MA RELEASE	Lower	2394, 0.453, NNW
O94	NO LOCATION AID	9-23 GRIGGS ST	MA SHWS, MA LUST, MA RELEASE	Lower	2444, 0.463, NNE
95		25 COTSWOLD RD	MA LUST, MA RELEASE	Lower	2452, 0.464, SSW
96	BHA PROPERTY	34 FIDELIS WAY	MA SHWS, MA LUST, MA RELEASE	Higher	2471, 0.468, NW
97	50 BLAKE ROAD	50 BLAKE ROAD	MA LUST, MA RELEASE	Lower	2547, 0.482, SSE
98	34 FULLER STREET	34 FULLER STREET	MA SHWS, MA RELEASE	Lower	2559, 0.485, NE
99	GREEN LINE	BEACON WINCHESTER AN	MA SHWS, MA RELEASE	Lower	2606, 0.494, East
100	NO LOCATION AID	26 KENWOOD ST	MA SHWS, MA LAST, MA RELEASE	Lower	2735, 0.518, NE
101	JOHN D RUNKLE SCHOOL	50 DRUCE ST	MA SHWS, MA RELEASE, MA ASBESTOS	Higher	2738, 0.519, SSW
102	INTERSECTION OF MARI	77 MARION ST	MA SHWS, MA RELEASE	Lower	2783, 0.527, East
103	NO LOCATION AID	6 SELKIRK RD	MA SHWS, MA RELEASE	Higher	2801, 0.530, West
P104	MOBIL STATION	454 HARVARD ST	MA SHWS, MA SPILLS, MA RELEASE, MA HW GEN	Lower	2827, 0.535, NE
105	21 BLAKE ROAD	21 BLAKE RD	MA SHWS, MA LAST, MA RELEASE, MA ASBESTOS	Lower	2840, 0.538, SSE
106	70/80 PARK STREET CO	70-80 PARK ST	MA SHWS, MA LUST, MA RELEASE, MA ENF	Lower	2846, 0.539, ESE
107	NO LOCATION AID	1730 COMMONWEALTH AV	MA SHWS, MA RELEASE	Higher	2900, 0.549, West
P108	SHIMON SERVICE STATI	445 HARVARD ST	MA SHWS, MA UST, MA RELEASE, MA Financial...	Lower	2955, 0.560, NE
P109	FERRIS SERVICE STATI	455 HARVARD ST	MA SHWS, MA UST, MA RELEASE, MA Financial...	Lower	2956, 0.560, NE
Q110	GLENVILLE APTS	62 GLENVILLE AVE	MA SHWS, MA LUST, MA RELEASE	Lower	2967, 0.562, North
P111	PROPERTY	473-481 HARVARD ST	MA SHWS, MA RELEASE	Lower	2998, 0.568, NE
Q112	NO LOCATION AID	58 GLENVILLE AVE	MA SHWS, MA RELEASE	Lower	3017, 0.571, North
R113	385-389 HARVARD STRE	385-389 HARVARD ST	MA SHWS, MA RELEASE	Lower	3020, 0.572, ENE
114	MANHOLE #18767	CNR OF STRATHMORE AN	MA SHWS, MA RELEASE	Lower	3024, 0.573, WSW
S115	NO LOCATION AID	401 TO 409 HARVARD S	MA SHWS, MA RELEASE	Lower	3059, 0.579, ENE
R116	COMMERCIAL/RESIDENTI	5 BEALS ST	MA SHWS, MA LAST, MA RELEASE, MA ASBESTOS	Lower	3117, 0.590, ENE
117	PROPERTY	78 COOLIDGE 81-83 TH	MA SHWS, MA RELEASE	Lower	3119, 0.591, NE

MAPPED SITES SUMMARY

Target Property Address:
64 WESTBOURNE TERRACE
BROOKLINE, MA 02446

Click on Map ID to see full detail.

MAP ID	SITE NAME	ADDRESS	DATABASE ACRONYMS	RELATIVE ELEVATION	DIST (ft. & mi.) DIRECTION
118	RESIDENCE	51 HOLLAND RD	MA SHWS, MA RELEASE, MA ASBESTOS	Higher	3140, 0.595, SSW
119	NO LOCATION AID	159-201 WASHINGTON S	MA SHWS, MA RELEASE	Higher	3173, 0.601, NW
T120	PURITY SUPERMARKET	525 HARVARD ST	MA SHWS, MA RELEASE	Lower	3222, 0.610, NNE
T121	TJ MAXX PARKING LOT	529 HARVARD ST AND L	MA SHWS, MA LAST, MA RELEASE	Lower	3225, 0.611, NNE
122	NO LOCATION AID	38 LAWTON ST	MA SHWS, MA LAST, MA LUST, MA RELEASE	Lower	3250, 0.616, NE
S123	EDWARD DEVOTION SCHO	345 HARVARD STREET	MA SHWS, MA LUST, MA RELEASE, MA SPILLS, MA...	Lower	3252, 0.616, ENE
124	OFF OF BOYLSTON ST	116 CLARK RD	MA SHWS, MA RELEASE	Lower	3296, 0.624, SSE
125	ROUTE 9 EAST TRANSFO	1330 BOYLSTON STREET	MA SHWS, MA SPILLS, MA RELEASE, MA ASBESTOS	Lower	3302, 0.625, East
U126	SULLIVAN & CO., INC.	81-85-89 STRATHMORE	MA SHWS, MA RELEASE, MA ENF	Higher	3327, 0.630, WSW
127	159 TO 201 WASHINGTO	159 TO 201 WASHINGTO	MA SHWS, MA RELEASE	Higher	3340, 0.633, NW
128	CORNER OF HARVARD AV	1234 COMMONWEALTH AV	MA SHWS, MA RELEASE	Lower	3361, 0.637, NNE
T129	COMMERCIAL PROPERTY	230 HARVARD AVE	MA SHWS, MA INST CONTROL, MA RELEASE	Lower	3369, 0.638, NNE
V130	PINE REALTY ASSOCIAT	48-50 HARVARD AVENUE	MA SHWS, MA RELEASE	Lower	3420, 0.648, ESE
131	GULF STATION	226 HARVARD AVE	MA SHWS, MA LUST, MA RELEASE, MA HW GEN	Lower	3435, 0.651, NNE
W132	COOLIDGE COR	34-46 WEBSTER ST	MA SHWS, MA RELEASE	Lower	3435, 0.651, East
133	BUILDING #5 BOILER R	30 WARREN ST	MA SHWS, MA LUST, MA RELEASE, MA ASBESTOS, MA HW.	Lower	3495, 0.662, NNW
134	NO LOCATION AID	9 BABCOCK ST AND HAR	MA SHWS, MA RELEASE	Lower	3512, 0.665, ENE
135	BROOKLINE HIGH SCHO	WELLAND RD	MA SHWS, MA RELEASE	Lower	3531, 0.669, SSE
U136	POLE #9	STRATHMORE RD	MA SHWS, MA RELEASE	Higher	3546, 0.672, WSW
137	NEAR 184 FISHER AVE	184 FISHER AVE	MA SHWS, MA RELEASE	Higher	3560, 0.674, SW
V138	NO LOCATION AID	36 HARVARD AVE	MA SHWS, MA RELEASE	Lower	3589, 0.680, ESE
V139	NO LOCATION AID	30-38 HARVARD AVE	MA SHWS, MA RELEASE	Lower	3601, 0.682, ESE
W140	FLEET BANK	1341 BEACON ST	MA SHWS, MA INST CONTROL, MA RELEASE	Lower	3612, 0.684, East
141	BROOKLINE HOUSING/GA	190 HARVARD ST/14 MA	MA SHWS, MA RELEASE, MA ASBESTOS, MA ENF	Lower	3627, 0.687, East
X142	NO LOCATION AID	1927 BEACON ST	MA SHWS, MA AST, MA RELEASE	Lower	3638, 0.689, WSW
X143	NO LOCATION AID	399 CHESTNUT HILL AV	MA SHWS, MA RELEASE	Lower	3700, 0.701, WSW
Y144	CORNER OF GREEN ST	279-285 HARVARD ST	MA SHWS, MA LUST, MA RELEASE	Lower	3704, 0.702, East
Z145	NEAR KELLYS ROAST BE	1229 COMMONWEALTH AV	MA SHWS, MA RELEASE	Lower	3713, 0.703, NNE
146	VERNON ST	164 HARVARD ST	MA SHWS, MA LUST, MA SPILLS, MA RELEASE	Lower	3714, 0.703, ESE
147	NO LOCATION AID	40 BABCOCK ST	MA SHWS, MA RELEASE	Lower	3760, 0.712, ENE
148	INDUSTRIAL PROPERTY	14 WALLINGFORD RD	MA SHWS, MA RELEASE	Higher	3760, 0.712, West
Z149	NSTAR STATION 36	1203 COMMONWEALTH AV	MA SHWS, MA RELEASE	Lower	3804, 0.720, NNE
Z150	STATION #36	1207 COMMONWEALTH AV	MA SHWS, MA INST CONTROL, MA RELEASE	Lower	3817, 0.723, NNE
AA151	CARITAS ST ELIZABETH	SE COR WASHINGTON ST	MA SHWS, MA RELEASE	Higher	3831, 0.726, NW
AA152	ST ELIZABETHS HOSPIT	CAMBRIDGE AND NEVIN	MA SHWS, MA RELEASE	Higher	3831, 0.726, NW
153	STOP & SHOP GASOLINE	137 HARVARD STREET	MA SHWS, MA RELEASE	Lower	3841, 0.727, ESE
154	ACROSS FROM ST ELIZA	246 WASHINGTON ST	MA SHWS, MA RELEASE	Higher	3909, 0.740, NW
155	CLEVELAND CIRCLE	1955 BEACON ST	MA SHWS, MA RELEASE	Lower	3925, 0.743, WSW
Y156	NO LOCATION AID	10 WALDO ST	MA SHWS, MA SPILLS, MA RELEASE, MA ASBESTOS	Lower	3929, 0.744, ENE

MAPPED SITES SUMMARY

Target Property Address:
64 WESTBOURNE TERRACE
BROOKLINE, MA 02446

Click on Map ID to see full detail.

MAP ID	SITE NAME	ADDRESS	DATABASE ACRONYMS	RELATIVE ELEVATION	DIST (ft. & mi.) DIRECTION
157	RESIDENTIAL PROPERTY	439 CHESTNUT HILL AV	MA SHWS, MA LUST, MA RELEASE	Higher	3943, 0.747, SW
158	PROPERTY	155 HARVARD ST	MA SHWS, MA RELEASE, MA HW GEN	Lower	3962, 0.750, ESE
AB159	MIKES TEXACO SERVICE	11 LONGWOOD AVE	MA SHWS, MA INST CONTROL, MA SPILLS, MA RELEASE	Lower	3974, 0.753, East
160	OFF CHESTNUT HILL AV	40 WALLINGFORD RD	MA SHWS, MA RELEASE	Higher	3993, 0.756, West
161	PAD MOUNT 87	57 BABCOCK ST	MA SHWS, MA RELEASE	Lower	4016, 0.761, ENE
162	STATION 506	HARVARD CT	MA SHWS, MA RELEASE	Lower	4082, 0.773, ESE
AB163	PROPERTY	21 LONGWOOD AVE	MA SHWS, MA SPILLS, MA RELEASE, MA ASBESTOS	Lower	4105, 0.777, East
164	ST. ELIZABETH'S	736 CAMBRIDGE STREET	MA SHWS, MA LUST, MA SPILLS, MA RELEASE, MA AIRS,...	Higher	4150, 0.786, NW
AC165	ROUTE 9	110 CYPRESS ST	MA SHWS, MA RELEASE, MA ASBESTOS	Lower	4172, 0.790, SE
AB166	AT SEWALL AVE	30 LONGWOOD AVE	MA SHWS, MA RELEASE	Lower	4187, 0.793, East
167	ST ELIZABETHS PROFES	280 WASHINGTON ST	MA SHWS, MA INST CONTROL, MA RELEASE	Lower	4212, 0.798, NW
168	TEXACO STATION	332 CHESTNUT HILL RD	MA SHWS, MA AST, MA INST CONTROL, MA RELEASE	Higher	4240, 0.803, WSW
169	31 DUSTIN STREET	31 DUSTIN STREET	MA SHWS, MA LAST, MA RELEASE	Lower	4295, 0.813, NNW
170	GASOLINE STATION	1285 BEACON ST	MA SHWS, MA SPILLS, MA RELEASE	Lower	4302, 0.815, East
171	UNION SQUARE	229 BRIGHTON AVE	MA SHWS, MA RELEASE, MA HW GEN	Lower	4355, 0.825, North
AD172	BOSTON EDISON CO	350 WASHINGTON ST	MA SHWS, MA RELEASE	Lower	4358, 0.825, ESE
173	BECO PIPELINE	CAMBRIDGE ST BEACON	MA SHWS, MA RELEASE	Lower	4363, 0.826, North
AC174	GLOBAL MONTELLO GROU	345 BOYLSTON ST	MA SHWS, MA UST, MA RELEASE, MA ENF, MA HW GEN	Lower	4370, 0.828, SE
175	NO LOCATION AID	110 BABCOCK ST	MA SHWS, MA LUST, MA RELEASE	Lower	4374, 0.828, ENE
AC176	NO LOCATION AID	15 BOYLSTON PL	MA SHWS, MA RELEASE	Lower	4388, 0.831, SE
AE177	CFI #3524	148 CHESTNUT HILL AV	MA SHWS, MA RELEASE	Higher	4403, 0.834, West
AE178	CUMBERLAND FARMS	148 CHESTNUT HILL AV	MA SHWS, MA LUST, MA RELEASE, MA HW GEN	Higher	4403, 0.834, West
AF179	BP GIBBS STATION 009	100 BRIGHTON AVE	MA SHWS, MA LUST, MA RELEASE, MA HW GEN	Lower	4409, 0.835, NNE
AC180	BOYLSTON PL	323 BOYLSTON ST	MA SHWS, MA RELEASE	Lower	4425, 0.838, SE
AG181	NO LOCATION AID	303-307 BOYLSTON ST	MA SHWS, MA RELEASE	Lower	4471, 0.847, SE
AG182	NO LOCATION AID	303 BOYLSTON ST	MA SHWS, MA RELEASE, MA ASBESTOS	Lower	4471, 0.847, SE
AH183	WASHINGTON ST	3-5 WINSHIP ST	MA SHWS, MA RELEASE	Lower	4472, 0.847, NW
AH184	DARVIRIS, NICHOLAS	288 WASHINGTON ST	MA SHWS, MA RELEASE, MA ENF	Lower	4491, 0.851, NW
185	NO LOCATION AID	375 CHESTNUT HILL AV	MA SHWS, MA LUST, MA RELEASE	Higher	4496, 0.852, WSW
AD186	NEAR 330 WASHINGTON	WASHINGTON ST	MA SHWS, MA RELEASE	Lower	4524, 0.857, ESE
AG187	GASOLINE STATION FMR	275 BOYLSTON ST	MA SHWS, MA LUST, MA INST CONTROL, MA RELEASE, MA	Lower	4541, 0.860, SE
AF188	95 BRIGHTON AVENUE	95 BRIGHTON AVENUE	MA SHWS, MA RELEASE	Lower	4553, 0.862, NNE
189	RESIDENTIAL PROPERTY	42 FISHER AVE	MA SHWS, MA RELEASE	Higher	4560, 0.864, SSW
AG190	NO LOCATION AID	265 BOYLSTON ST	MA SHWS, MA RELEASE	Lower	4574, 0.866, SE
AI191	PROPERTY	134 BABCOCK ST	MA SHWS, MA SPILLS, MA RELEASE	Lower	4585, 0.868, ENE
AH192	VERIZON BRIGHTON CO	12 WIRT ST	MA SHWS, MA RELEASE, MA TIER 2	Lower	4617, 0.874, NW
AJ193	ALLSTON CAR WASH MOB	434 CAMBRIDGE ST	MA SHWS, MA LUST, MA AST, MA RELEASE	Lower	4631, 0.877, North
AJ194	ACTION BEARING CO	440 CAMBRIDGE STREET	MA SHWS, MA LUST, MA RELEASE	Lower	4638, 0.878, North
195	NO LOCATION AID	51 SAINT PAUL ST	MA SHWS, MA RELEASE	Lower	4643, 0.879, East

MAPPED SITES SUMMARY

Target Property Address:
64 WESTBOURNE TERRACE
BROOKLINE, MA 02446

Click on Map ID to see full detail.

MAP ID	SITE NAME	ADDRESS	DATABASE ACRONYMS	RELATIVE ELEVATION	DIST (ft. & mi.) DIRECTION
196	NO LOCATION AID	15 EVERETT ST	MA SHWS, MA RELEASE	Lower	4665, 0.884, North
AK197	BEACON REALTY	69 NORTH BEACON ST	MA SHWS, MA RELEASE	Lower	4687, 0.888, NNW
AK198	32 AND 38 EVERETT ST	61-69 NORTH BEACON S	MA SHWS, MA RELEASE, MA ENF	Lower	4704, 0.891, NNW
199	BOSTON EDISON CO	WASHINGTON ST HOLDEN	MA SHWS, MA SPILLS, MA RELEASE	Lower	4751, 0.900, ESE
200	NO LOCATION AID	32 HARVARD ST	MA SHWS, MA RELEASE, MA ASBESTOS	Lower	4770, 0.903, ESE
AL201	NO LOCATION AID	81 HANO ST	MA SHWS, MA LUST, MA RELEASE	Lower	4773, 0.904, North
AI202	NO LOCATION AID	147 BABCOCK ST	MA SHWS, MA RELEASE	Lower	4789, 0.907, ENE
AL203	NEAR CAMBRIDGE ST	73-81 HANO ST	MA SHWS, MA LUST, MA INST CONTROL, MA RELEASE, MA	Lower	4799, 0.909, North
AM204	HARVARD BUSINESS SCH	49 HARVARD WAY	MA SHWS, MA RELEASE	Lower	4829, 0.915, NNE
AM205	HARVARD BUSINESS SCH	45 HARVARD WAY	MA SHWS, MA RELEASE	Lower	4829, 0.915, NNE
AM206	MORGAN HALL-HARVARD	15 HARVARD WAY	MA SHWS, MA RELEASE	Lower	4829, 0.915, NNE
207	NO LOCATION AID	FISHER AVE @ RTE 9	MA SHWS, MA RELEASE	Higher	4852, 0.919, SSW
AN208	12 KERRIGAN PLACE	12 KERRIGAN PLACE	MA SHWS, MA RELEASE	Lower	4895, 0.927, SE
AO209	ACCROSS FROM 266 CHE	1925 COMMONWEALTH AV	MA SHWS, MA LUST, MA RELEASE	Higher	4896, 0.927, West
AO210	RESERVOIR TOWERS	1925 COMMONWEALTH AV	MA SHWS, MA RELEASE	Higher	4896, 0.927, West
AP211	FMR ALBANY CARPET CL	20-32 RUGG RD	MA SHWS, MA LUST, MA RELEASE, MA ENF	Lower	4928, 0.933, North
AP212	NO LOCATION AID	20 RUGG RD	MA SHWS, MA RELEASE	Lower	4928, 0.933, North
213	ALLSTON 42-21-11N 71	88 GARDENA ST	MA SHWS, MA RELEASE	Lower	4942, 0.936, NNW
AP214	FORMER CAPITOL CIRCU	24 DENBY ROAD	MA SHWS, MA RELEASE, MA AIRS	Lower	4955, 0.938, North
215	VACANT PARCEL	392 CAMBRIDGE ST	MA SHWS, MA RELEASE	Lower	4972, 0.942, North
AQ216	RESIDENTIAL APARTMEN	94-98 CHESTER ST	MA SHWS, MA RELEASE	Lower	5040, 0.955, NNE
AN217	RED CAB INC	111 BOYLSTON ST	MA SHWS, MA LUST, MA UST, MA RELEASE, MA ASBESTOS	Lower	5053, 0.957, SE
218	WOLFERS LIGHTING	103 NORTH BEACON STR	MA SHWS, MA RELEASE	Lower	5060, 0.958, NNW
219	SAINT AIDAN'S	207 FREEMAN ST	MA SHWS, MA RELEASE, MA ASBESTOS	Lower	5084, 0.963, ENE
220	NO LOCATION AID	60 EVERETT ST	MA SHWS, MA LUST, MA RELEASE, MA HW GEN	Lower	5086, 0.963, North
221	NO LOCATION AID	1945 COMMONWEALTH AV	MA SHWS, MA LUST, MA RELEASE, MA ASBESTOS	Higher	5108, 0.967, West
AQ222	ABUTS 72 GARDNER ST	89-97 CHESTER ST	MA SHWS, MA LUST, MA RELEASE	Lower	5138, 0.973, NNE
AP223	SUNSHINE LAUNDRY	40 RUGG RD	MA SHWS, MA LUST, MA RELEASE, MA ENF	Lower	5149, 0.975, North
AP224	10 PENNIMAN ROAD	40 RUGG ROAD / 84 BR	MA SHWS, MA RELEASE, MA ENF	Lower	5149, 0.975, North
225	REAR OF BUILDING D	72 GARDNER ST	MA SHWS, MA RELEASE	Lower	5153, 0.976, NNE
226	NO LOCATION AID	17 PRATT ST	MA SHWS, MA LAST, MA RELEASE	Lower	5225, 0.990, NNE
227	PROPERTY	40 BRAINTREE WILTON	MA SHWS, MA RELEASE	Lower	5235, 0.991, North
228	FORMER GAS STATION	372 CAMBRIDGE STREET	MA SHWS, MA RELEASE	Lower	5240, 0.992, North

EXECUTIVE SUMMARY

TARGET PROPERTY SEARCH RESULTS

The target property was identified in the following records. For more information on this property see page 8 of the attached EDR Radius Map report:

Site	Database(s)	EPA ID
DRISCOLL SCHOOL 53 WEST BOURNE TERRA BROOKLINE, MA	MA ASBESTOS	N/A
DRISCOLL STREET 64 WESTBOURNE TER BROOKLINE, MA	MA RGA HWS Facility ID: 3-0014448	N/A
DRISCOLL SCHOOL 53 WESTBOURNE TERRAC BROOKLINE, MA	MA ASBESTOS	N/A
DRISCOLL STREET 64 WESTBOURNE TER BROOKLINE, MA 02146	MA SHWS Release Tracking Number / Current Status: 3-0014448 / RAO MA RELEASE Release Tracking Number / Current Status: 3-0014448 / RAO MA ASBESTOS	N/A
TOWN OF BROOKLINE 64 WESTBORNE TERRACE BROOKLINE, MA	MA ASBESTOS	N/A
DRISCOLL SCHOOL 53 WESTBOURNE TERRAC BROOKLINE, MA	MA ASBESTOS	N/A
MICHAEL DRISCOLL SCH 64 WESTBOURNE STREET BROOKLINE, MA	MA ASBESTOS	N/A
DRISCOLL SCHOOL 53 WESTBOURNE TERRAC BROOKLINE, MA	MA ASBESTOS	N/A
DRISCOLL SCHOOL 53 WESTBOURNE TERRAC BROOKLINE, MA	MA ASBESTOS	N/A
DRISCOLL SCHOOL 64 WESTBOURNE TERR BOSTON, MA	MA ASBESTOS	N/A

EXECUTIVE SUMMARY

MICHAEL DRISCOLL SCH 64 WEST BOURNE ST BROOKLINE, MA 02146	MA AIRS Facility Status: APPROV Date Closed: 07/30/1996	N/A
--	---	-----

MICHAEL DRISCOLL SCH 64 WESTBOURNE TERRAC BROOKLINE, MA 02446	FINDS Registry ID:: 110022217304	N/A
---	-------------------------------------	-----

DRISCOLL SCHOOL 64 WEST BOURNE TERRA BROOKLINE, MA	MA ASBESTOS	N/A
--	-------------	-----

DATABASES WITH NO MAPPED SITES

No mapped sites were found in EDR's search of available ("reasonably ascertainable ") government records either on the target property or within the search radius around the target property for the following databases:

STANDARD ENVIRONMENTAL RECORDS

Federal NPL site list

NPL..... National Priority List
Proposed NPL..... Proposed National Priority List Sites
NPL LIENS..... Federal Superfund Liens

Federal Delisted NPL site list

Delisted NPL..... National Priority List Deletions

Federal CERCLIS list

FEDERAL FACILITY..... Federal Facility Site Information listing
SEMS..... Superfund Enterprise Management System

Federal CERCLIS NFRAP site list

SEMS-ARCHIVE..... Superfund Enterprise Management System Archive

Federal RCRA CORRACTS facilities list

CORRACTS..... Corrective Action Report

Federal RCRA non-CORRACTS TSD facilities list

RCRA-TSDF..... RCRA - Treatment, Storage and Disposal

EXECUTIVE SUMMARY

Federal RCRA generators list

RCRA-LQG..... RCRA - Large Quantity Generators
RCRA-SQG..... RCRA - Small Quantity Generators

Federal institutional controls / engineering controls registries

LUCIS..... Land Use Control Information System
US ENG CONTROLS..... Engineering Controls Sites List
US INST CONTROL..... Sites with Institutional Controls

Federal ERNS list

ERNS..... Emergency Response Notification System

State and tribal landfill and/or solid waste disposal site lists

MA SWF/LF..... Solid Waste Facility Database/Transfer Stations

State and tribal leaking storage tank lists

INDIAN LUST..... Leaking Underground Storage Tanks on Indian Land

State and tribal registered storage tank lists

FEMA UST..... Underground Storage Tank Listing
INDIAN UST..... Underground Storage Tanks on Indian Land

State and tribal voluntary cleanup sites

INDIAN VCP..... Voluntary Cleanup Priority Listing

State and tribal Brownfields sites

MA BROWNFIELDS..... Completed Brownfields Covenants Listing

ADDITIONAL ENVIRONMENTAL RECORDS

Local Brownfield lists

US BROWNFIELDS..... A Listing of Brownfields Sites

Local Lists of Landfill / Solid Waste Disposal Sites

INDIAN ODI..... Report on the Status of Open Dumps on Indian Lands
DEBRIS REGION 9..... Torres Martinez Reservation Illegal Dump Site Locations
ODI..... Open Dump Inventory
IHS OPEN DUMPS..... Open Dumps on Indian Land

Local Lists of Hazardous waste / Contaminated Sites

US HIST CDL..... Delisted National Clandestine Laboratory Register
US CDL..... National Clandestine Laboratory Register

EXECUTIVE SUMMARY

Local Land Records

MA LIENS..... Liens Information Listing
LIENS 2..... CERCLA Lien Information

Records of Emergency Release Reports

HMIRS..... Hazardous Materials Information Reporting System
MA SPILLS 90..... SPILLS 90 data from FirstSearch
MA SPILLS 80..... SPILLS 80 data from FirstSearch

Other Ascertainable Records

FUDS..... Formerly Used Defense Sites
DOD..... Department of Defense Sites
SCRD DRYCLEANERS..... State Coalition for Remediation of Drycleaners Listing
US FIN ASSUR..... Financial Assurance Information
EPA WATCH LIST..... EPA WATCH LIST
2020 COR ACTION..... 2020 Corrective Action Program List
TSCA..... Toxic Substances Control Act
TRIS..... Toxic Chemical Release Inventory System
SSTS..... Section 7 Tracking Systems
ROD..... Records Of Decision
RMP..... Risk Management Plans
RAATS..... RCRA Administrative Action Tracking System
PRP..... Potentially Responsible Parties
PADS..... PCB Activity Database System
ICIS..... Integrated Compliance Information System
FTTS..... FIFRA/ TSCA Tracking System - FIFRA (Federal Insecticide, Fungicide, & Rodenticide Act)/TSCA (Toxic Substances Control Act)
MLTS..... Material Licensing Tracking System
COAL ASH DOE..... Steam-Electric Plant Operation Data
COAL ASH EPA..... Coal Combustion Residues Surface Impoundments List
PCB TRANSFORMER..... PCB Transformer Registration Database
RADINFO..... Radiation Information Database
HIST FTTS..... FIFRA/TSCA Tracking System Administrative Case Listing
DOT OPS..... Incident and Accident Data
CONSENT..... Superfund (CERCLA) Consent Decrees
INDIAN RESERV..... Indian Reservations
FUSRAP..... Formerly Utilized Sites Remedial Action Program
UMTRA..... Uranium Mill Tailings Sites
LEAD SMELTERS..... Lead Smelter Sites
US AIRS..... Aerometric Information Retrieval System Facility Subsystem
US MINES..... Mines Master Index File
ABANDONED MINES..... Abandoned Mines
DOCKET HWC..... Hazardous Waste Compliance Docket Listing
UXO..... Unexploded Ordnance Sites
FUELS PROGRAM..... EPA Fuels Program Registered Listing
MA GWDP..... Ground Water Discharge Permits
MA MERCURY..... Mercury Product Recycling Drop-Off Locations Listing
MA NPDES..... NPDES Permit Listing
MA TSD..... TSD Facility

EDR HIGH RISK HISTORICAL RECORDS

EDR Exclusive Records

EDR MGP..... EDR Proprietary Manufactured Gas Plants

EXECUTIVE SUMMARY

EDR RECOVERED GOVERNMENT ARCHIVES

Exclusive Recovered Govt. Archives

MA RGA LUST..... Recovered Government Archive Leaking Underground Storage Tank

SURROUNDING SITES: SEARCH RESULTS

Surrounding sites were identified in the following databases.

Elevations have been determined from the USGS Digital Elevation Model and should be evaluated on a relative (not an absolute) basis. Relative elevation information between sites of close proximity should be field verified. Sites with an elevation equal to or higher than the target property have been differentiated below from sites with an elevation lower than the target property. Page numbers and map identification numbers refer to the EDR Radius Map report where detailed data on individual sites can be reviewed.

Sites listed in ***bold italics*** are in multiple databases.

Unmappable (orphan) sites are not considered in the foregoing analysis.

STANDARD ENVIRONMENTAL RECORDS

Federal RCRA generators list

RCRA-CESQG: RCRAInfo is EPA's comprehensive information system, providing access to data supporting the Resource Conservation and Recovery Act (RCRA) of 1976 and the Hazardous and Solid Waste Amendments (HSWA) of 1984. The database includes selective information on sites which generate, transport, store, treat and/or dispose of hazardous waste as defined by the Resource Conservation and Recovery Act (RCRA). Conditionally exempt small quantity generators (CESQGs) generate less than 100 kg of hazardous waste, or less than 1 kg of acutely hazardous waste per month.

A review of the RCRA-CESQG list, as provided by EDR, and dated 03/01/2018 has revealed that there are 2 RCRA-CESQG sites within approximately 0.25 miles of the target property.

<u>Lower Elevation</u>	<u>Address</u>	<u>Direction / Distance</u>	<u>Map ID</u>	<u>Page</u>
<i>FABRICLENE INC</i> EPA ID:: MAD065165219	<i>1629 BEACON ST</i>	<i>SSE 0 - 1/8 (0.055 mi.)</i>	<i>D23</i>	<i>44</i>
<i>AA WASTE OIL</i> EPA ID:: MAD985268705	<i>1601 BEACON ST</i>	<i>SE 0 - 1/8 (0.080 mi.)</i>	<i>F31</i>	<i>86</i>

State- and tribal - equivalent CERCLIS

MA SHWS: Contains information on releases of oil and hazardous materials that have been reported to DEP.

A review of the MA SHWS list, as provided by EDR, and dated 07/10/2018 has revealed that there are 175 MA SHWS sites within approximately 1 mile of the target property.

EXECUTIVE SUMMARY

<u>Equal/Higher Elevation</u>	<u>Address</u>	<u>Direction / Distance</u>	<u>Map ID</u>	<u>Page</u>
TERRACE COURT CONDOM Release Tracking Number / Current Status: 3-0027022 / RAO	15-25 WESTBOURNE TER	ESE 0 - 1/8 (0.015 mi.)	C17	31
NO LOCATION AID Release Tracking Number / Current Status: 3-0025372 / RAO	1600 BEACON ST	ESE 0 - 1/8 (0.047 mi.)	C19	38
NO LOCATION AID Release Tracking Number / Current Status: 3-0016765 / RAO	181 THRU 183 WINTHRO	S 0 - 1/8 (0.107 mi.)	G35	96
183 WINTHROP ROAD Release Tracking Number / Current Status: 3-0029822 / RAO	183 WINTHROP ROAD	S 0 - 1/8 (0.107 mi.)	G36	98
NO LOCATION AID Release Tracking Number / Current Status: 3-0018600 / RAO	194 SUMMIT AVE	NNE 0 - 1/8 (0.117 mi.)	37	101
PROPERTY Release Tracking Number / Current Status: 3-0001650 / DEPNTA	208 WINTHROP RD	S 0 - 1/8 (0.121 mi.)	G38	104
BRIGHTON AUTO CLINIC Release Tracking Number / Current Status: 3-0015965 / RAO	3 WASHINGTON ST	WNW 1/8 - 1/4 (0.130 mi.)	H42	108
BRIGHTON AUTO CLINIC Release Tracking Number / Current Status: 3-0030762 / RAO	3 AND 5 WASHINGTON S	WNW 1/8 - 1/4 (0.142 mi.)	H48	121
FORMER ST JOHN OF GO Release Tracking Number / Current Status: 3-0023657 / RAO	170 COREY RD	NW 1/8 - 1/4 (0.161 mi.)	50	127
BETWEEN ALLSTON AND Release Tracking Number / Current Status: 3-0015483 / RAO	20 WASHINGTON ST	WNW 1/8 - 1/4 (0.164 mi.)	H51	130
WHOLE FOODS Release Tracking Number / Current Status: 3-0031072 / RAO Release Tracking Number / Current Status: 3-0002000 / DEPNTS	15 WASHINGTON ST	WNW 1/8 - 1/4 (0.181 mi.)	53	147
NO LOCATION AID Release Tracking Number / Current Status: 3-0021490 / RAO	159 SUMMIT AVE	NE 1/8 - 1/4 (0.199 mi.)	55	158
16 ADDINGTON ROAD Release Tracking Number / Current Status: 3-0028391 / RAO	16 ADDINGTON RD	SSE 1/8 - 1/4 (0.214 mi.)	56	162
TERRACE CONDOMINIUMS Release Tracking Number / Current Status: 3-0003409 / RAO	311-325 TAPPAN ST 22	SSW 1/8 - 1/4 (0.225 mi.)	57	164
NO LOCATION AID Release Tracking Number / Current Status: 3-0011695 / RAO	322 MASON TER	N 1/8 - 1/4 (0.243 mi.)	60	175
COVENANT HOUSE Release Tracking Number / Current Status: 3-0003918 / DPS	30 WASHINGTON ST	WNW 1/4 - 1/2 (0.250 mi.)	61	177
NO LOCATION AID Release Tracking Number / Current Status: 3-0025960 / RAONR Release Tracking Number / Current Status: 3-0015950 / RAO	1550 COMMONWEALTH AV	NW 1/4 - 1/2 (0.297 mi.)	63	184
HOMEOWNER Release Tracking Number / Current Status: 3-0026453 / RAO	37 COLBOURNE CRES	SSE 1/4 - 1/2 (0.320 mi.)	J64	195
CUMBERLAND FARMS GUL Release Tracking Number / Current Status: 3-0031167 / TIERII	1650 COMMONWEALTH AV	W 1/4 - 1/2 (0.337 mi.)	K67	205
NO LOCATION AID Release Tracking Number / Current Status: 3-0025727 / RAO	1607 COMMONWEALTH AV	WNW 1/4 - 1/2 (0.339 mi.)	L68	239
APT COMPLEX Release Tracking Number / Current Status: 3-0010365 / RAO Release Tracking Number / Current Status: 3-0012772 / RAO	1619 COMMONWEALTH AV	WNW 1/4 - 1/2 (0.340 mi.)	L69	242
NO LOCATION AID	6 TO 8 FIDELIS WAY	NW 1/4 - 1/2 (0.382 mi.)	M74	260

EXECUTIVE SUMMARY

Release Tracking Number / Current Status: 3-0021669 / RAO					
BOSTON HSG AUTH COMM	10 FIDELIS WAY - BUI	NW 1/4 - 1/2 (0.392 mi.)	M77	268	
Release Tracking Number / Current Status: 3-0029669 / RAO					
KINDRED HOSPITAL BOS	1515 COMMONWEALTH AV	NW 1/4 - 1/2 (0.393 mi.)	78	282	
Release Tracking Number / Current Status: 3-0011159 / RAO					
AUTO BODY SHOPS	1686 COMMONWEALTH AV	W 1/4 - 1/2 (0.424 mi.)	85	315	
Release Tracking Number / Current Status: 3-0000621 / RAO					
BUILDING 12 AND 13	FIDELIS WAY	NW 1/4 - 1/2 (0.427 mi.)	87	356	
Release Tracking Number / Current Status: 3-0017900 / RAO					
PROPERTY	1505 COMMONWEALTH AV	NNW 1/4 - 1/2 (0.427 mi.)	88	359	
Release Tracking Number / Current Status: 3-0004465 / RAO					
BHA PROPERTY	34 FIDELIS WAY	NW 1/4 - 1/2 (0.468 mi.)	96	414	
Release Tracking Number / Current Status: 3-0027609 / RAO					
JOHN D RUNKLE SCHOOL	50 DRUCE ST	SSW 1/2 - 1 (0.519 mi.)	101	440	
Release Tracking Number / Current Status: 3-0030114 / RAO					
NO LOCATION AID	6 SELKIRK RD	W 1/2 - 1 (0.530 mi.)	103	454	
Release Tracking Number / Current Status: 3-0010057 / RAO					
NO LOCATION AID	1730 COMMONWEALTH AV	W 1/2 - 1 (0.549 mi.)	107	479	
Release Tracking Number / Current Status: 3-0022266 / RAO					
RESIDENCE	51 HOLLAND RD	SSW 1/2 - 1 (0.595 mi.)	118	532	
Release Tracking Number / Current Status: 3-0029763 / RAO					
NO LOCATION AID	159-201 WASHINGTON S	NW 1/2 - 1 (0.601 mi.)	119	536	
Release Tracking Number / Current Status: 3-0034645 / UNCLSS					
SULLIVAN & CO., INC.	81-85-89 STRATHMORE	WSW 1/2 - 1 (0.630 mi.)	U126	601	
Release Tracking Number / Current Status: 3-0026420 / RAO					
159 TO 201 WASHINGTO	159 TO 201 WASHINGTO	NW 1/2 - 1 (0.633 mi.)	127	607	
Release Tracking Number / Current Status: 3-0034685 / UNCLSS					
POLE #9	STRATHMORE RD	WSW 1/2 - 1 (0.672 mi.)	U136	667	
Release Tracking Number / Current Status: 3-0012908 / RAO					
NEAR 184 FISHER AVE	184 FISHER AVE	SW 1/2 - 1 (0.674 mi.)	137	670	
Release Tracking Number / Current Status: 3-0017412 / RAO					
INDUSTRIAL PROPERTY	14 WALLINGFORD RD	W 1/2 - 1 (0.712 mi.)	148	727	
Release Tracking Number / Current Status: 3-0003729 / RAO					
CARITAS ST ELIZABETH	SE COR WASHINGTON ST	NW 1/2 - 1 (0.726 mi.)	AA151	736	
Release Tracking Number / Current Status: 3-0027010 / RAO					
ST ELIZABETHS HOSPIT	CAMBRIDGE AND NEVIN	NW 1/2 - 1 (0.726 mi.)	AA152	740	
Release Tracking Number / Current Status: 3-0015364 / RAO					
ACROSS FROM ST ELIZA	246 WASHINGTON ST	NW 1/2 - 1 (0.740 mi.)	154	746	
Release Tracking Number / Current Status: 3-0010221 / RAO					
RESIDENTIAL PROPERTY	439 CHESTNUT HILL AV	SW 1/2 - 1 (0.747 mi.)	157	754	
Release Tracking Number / Current Status: 3-0034326 / PSNC					
OFF CHESTNUT HILL AV	40 WALLINGFORD RD	W 1/2 - 1 (0.756 mi.)	160	766	
Release Tracking Number / Current Status: 3-0033572 / TIERII					
Release Tracking Number / Current Status: 3-0016754 / RAO					
ST. ELIZABETH'S	736 CAMBRIDGE STREET	NW 1/2 - 1 (0.786 mi.)	164	786	
Release Tracking Number / Current Status: 3-0025711 / RAO					
Release Tracking Number / Current Status: 3-0013763 / RAO					
TEXACO STATION	332 CHESTNUT HILL RD	WSW 1/2 - 1 (0.803 mi.)	168	957	

EXECUTIVE SUMMARY

Release Tracking Number / Current Status: 3-0013180 / RAO				
Release Tracking Number / Current Status: 3-0010785 / RAO				
CFI #3524	148 CHESTNUT HILL AV	W 1/2 - 1 (0.834 mi.)	AE177	1035
Release Tracking Number / Current Status: 3-0032856 / PSNC				
Release Tracking Number / Current Status: 3-0032757 / PSNC				
CUMBERLAND FARMS	148 CHESTNUT HILL AV	W 1/2 - 1 (0.834 mi.)	AE178	1039
Release Tracking Number / Current Status: 3-0011743 / RAO				
Release Tracking Number / Current Status: 3-0026136 / RAO				
NO LOCATION AID	375 CHESTNUT HILL AV	WSW 1/2 - 1 (0.852 mi.)	185	1089
Release Tracking Number / Current Status: 3-0033550 / PSNC				
RESIDENTIAL PROPERTY	42 FISHER AVE	SSW 1/2 - 1 (0.864 mi.)	189	1154
Release Tracking Number / Current Status: 3-0030508 / RAO				
NO LOCATION AID	FISHER AVE @ RTE 9	SSW 1/2 - 1 (0.919 mi.)	207	1271
Release Tracking Number / Current Status: 3-0015836 / RAO				
ACROSS FROM 266 CHE	1925 COMMONWEALTH AV	W 1/2 - 1 (0.927 mi.)	AO209	1276
Release Tracking Number / Current Status: 3-0020009 / RAO				
RESERVOIR TOWERS	1925 COMMONWEALTH AV	W 1/2 - 1 (0.927 mi.)	AO210	1281
Release Tracking Number / Current Status: 3-0010515 / RAO				
NO LOCATION AID	1945 COMMONWEALTH AV	W 1/2 - 1 (0.967 mi.)	221	1437
Release Tracking Number / Current Status: 3-0017815 / RAO				

<u>Lower Elevation</u>	<u>Address</u>	<u>Direction / Distance</u>	<u>Map ID</u>	<u>Page</u>
PROPERTY	720 WASHINGTON ST	S 0 - 1/8 (0.015 mi.)	B14	26
Release Tracking Number / Current Status: 3-0004373 / RAO				
INTERSECTION W/ BEAC	WASHINGTON ST	SSE 0 - 1/8 (0.041 mi.)	D18	36
Release Tracking Number / Current Status: 3-0026244 / RAO				
FABRICLENE INC	1629 BEACON ST	SSE 0 - 1/8 (0.055 mi.)	D23	44
Release Tracking Number / Current Status: 3-0004554 / RAO				
GOLDIE S ARCO STATIO	1601 BEACON ST	SE 0 - 1/8 (0.080 mi.)	F29	70
Release Tracking Number / Current Status: 3-0000014 / DEPNTA				
NO LOCATION AID	1595 BEACON ST	SE 0 - 1/8 (0.081 mi.)	E33	89
Release Tracking Number / Current Status: 3-0027543 / RAO				
NO LOCATION AID	11 GARDNER ROAD	ESE 1/4 - 1/2 (0.350 mi.)	70	249
Release Tracking Number / Current Status: 3-0031305 / RAO				
AT DEAN ROAD	136 BEACONSFIELD RD	SW 1/4 - 1/2 (0.351 mi.)	71	254
Release Tracking Number / Current Status: 3-0025280 / RAO				
ST ELECTRICAL VAULT	217 KELTON ST NEAR	N 1/4 - 1/2 (0.366 mi.)	73	258
Release Tracking Number / Current Status: 3-0020827 / RAO				
WINGATE APARTMENT CO	NEAR 30 GARDNER RD	ESE 1/4 - 1/2 (0.399 mi.)	80	295
Release Tracking Number / Current Status: 3-0019869 / RAO				
INTERSECTION	ATHERTON AND WINCHES	ENE 1/4 - 1/2 (0.405 mi.)	82	304
Release Tracking Number / Current Status: 3-0026808 / RAO				
NO LOCATION AID	74 BRAINERD RD	NNE 1/4 - 1/2 (0.424 mi.)	N86	321
Release Tracking Number / Current Status: 3-0027014 / RAONR				
NO LOCATION AID	75 BRAINERD ROAD	NNE 1/4 - 1/2 (0.435 mi.)	N89	363
Release Tracking Number / Current Status: 3-0031771 / RAONR				
NO LOCATION AID	75 BRAINERD RD	NNE 1/4 - 1/2 (0.435 mi.)	N90	370

EXECUTIVE SUMMARY

Release Tracking Number / Current Status: 3-0031244 / PSC				
NSTAR STA PNU20	18 GRIGGS TER	E 1/4 - 1/2 (0.448 mi.)	91	375
Release Tracking Number / Current Status: 3-0027493 / RAO				
PROPERTY	60-66 BRAINERD RD	NNE 1/4 - 1/2 (0.448 mi.)	O92	384
Release Tracking Number / Current Status: 3-0001435 / RAO				
NO LOCATION AID	9-23 GRIGGS ST	NNE 1/4 - 1/2 (0.463 mi.)	O94	389
Release Tracking Number / Current Status: 3-0030178 / RAONR				
Release Tracking Number / Current Status: 3-0024429 / PSC				
34 FULLER STREET	34 FULLER STREET	NE 1/4 - 1/2 (0.485 mi.)	98	429
Release Tracking Number / Current Status: 3-0033052 / PSNC				
GREEN LINE	BEACON WINCHESTER AN	E 1/4 - 1/2 (0.494 mi.)	99	431
Release Tracking Number / Current Status: 3-0012438 / RAO				
NO LOCATION AID	26 KENWOOD ST	NE 1/2 - 1 (0.518 mi.)	100	433
Release Tracking Number / Current Status: 3-0020172 / RAO				
INTERSECTION OF MARI	77 MARION ST	E 1/2 - 1 (0.527 mi.)	102	451
Release Tracking Number / Current Status: 3-0020781 / RAO				
MOBIL STATION	454 HARVARD ST	NE 1/2 - 1 (0.535 mi.)	P104	456
Release Tracking Number / Current Status: 3-0001057 / DEPNTA				
Release Tracking Number / Current Status: 3-0019304 / RAO				
21 BLAKE ROAD	21 BLAKE RD	SSE 1/2 - 1 (0.538 mi.)	105	461
Release Tracking Number / Current Status: 3-0028912 / RAO				
70/80 PARK STREET CO	70-80 PARK ST	ESE 1/2 - 1 (0.539 mi.)	106	470
Release Tracking Number / Current Status: 3-0026987 / RAO				
SHIMON SERVICE STATI	445 HARVARD ST	NE 1/2 - 1 (0.560 mi.)	P108	481
Release Tracking Number / Current Status: 3-0019979 / RAO				
Release Tracking Number / Current Status: 3-0021525 / RAO				
FERRIS SERVICE STATI	455 HARVARD ST	NE 1/2 - 1 (0.560 mi.)	P109	489
Release Tracking Number / Current Status: 3-0018383 / RAO				
GLENVILLE APTS	62 GLENVILLE AVE	N 1/2 - 1 (0.562 mi.)	Q110	496
Release Tracking Number / Current Status: 3-0015961 / RAONR				
PROPERTY	473-481 HARVARD ST	NE 1/2 - 1 (0.568 mi.)	P111	502
Release Tracking Number / Current Status: 3-0003989 / RAO				
NO LOCATION AID	58 GLENVILLE AVE	N 1/2 - 1 (0.571 mi.)	Q112	510
Release Tracking Number / Current Status: 3-0015960 / RAO				
385-389 HARVARD STRE	385-389 HARVARD ST	ENE 1/2 - 1 (0.572 mi.)	R113	512
Release Tracking Number / Current Status: 3-0030566 / RAO				
MANHOLE #18767	CNR OF STRATHMORE AN	WSW 1/2 - 1 (0.573 mi.)	114	516
Release Tracking Number / Current Status: 3-0011756 / RAO				
NO LOCATION AID	401 TO 409 HARVARD S	ENE 1/2 - 1 (0.579 mi.)	S115	519
Release Tracking Number / Current Status: 3-0019552 / RAO				
COMMERCIAL/RESIDENTI	5 BEALS ST	ENE 1/2 - 1 (0.590 mi.)	R116	521
Release Tracking Number / Current Status: 3-0029356 / RAO				
PROPERTY	78 COOLIDGE 81-83 TH	NE 1/2 - 1 (0.591 mi.)	117	530
Release Tracking Number / Current Status: 3-0006063 / RAO				
PURITY SUPERMARKET	525 HARVARD ST	NNE 1/2 - 1 (0.610 mi.)	T120	538
Release Tracking Number / Current Status: 3-0010261 / RAO				
TJ MAXX PARKING LOT	529 HARVARD ST AND L	NNE 1/2 - 1 (0.611 mi.)	T121	540

EXECUTIVE SUMMARY

Release Tracking Number / Current Status: 3-0027898 / RAO				
NO LOCATION AID	38 LAWTON ST	NE 1/2 - 1 (0.616 mi.)	122	545
Release Tracking Number / Current Status: 3-0010521 / RAO				
EDWARD DEVOTION SCHO	345 HARVARD STREET	ENE 1/2 - 1 (0.616 mi.)	S123	556
Release Tracking Number / Current Status: 3-0033345 / PSNC				
Release Tracking Number / Current Status: 3-0032207 / PSNC				
Release Tracking Number / Current Status: 3-0032796 / RAONR				
Release Tracking Number / Current Status: 3-0014056 / RAO				
Release Tracking Number / Current Status: 3-0032894 / RAONR				
OFF OF BOYLSTON ST	116 CLARK RD	SSE 1/2 - 1 (0.624 mi.)	124	593
Release Tracking Number / Current Status: 3-0011949 / RAO				
ROUTE 9 EAST TRANSFO	1330 BOYLSTON STREET	E 1/2 - 1 (0.625 mi.)	125	595
Release Tracking Number / Current Status: 3-0032850 / PSNC				
CORNER OF HARVARD AV	1234 COMMONWEALTH AV	NNE 1/2 - 1 (0.637 mi.)	128	611
Release Tracking Number / Current Status: 3-0023018 / RAO				
COMMERCIAL PROPERTY	230 HARVARD AVE	NNE 1/2 - 1 (0.638 mi.)	T129	613
Release Tracking Number / Current Status: 3-0031582 / PSC				
PINE REALTY ASSOCIAT	48-50 HARVARD AVENUE	ESE 1/2 - 1 (0.648 mi.)	V130	617
Release Tracking Number / Current Status: 3-0032242 / PSNC				
GULF STATION	226 HARVARD AVE	NNE 1/2 - 1 (0.651 mi.)	131	619
Release Tracking Number / Current Status: 3-0027475 / RAO				
Release Tracking Number / Current Status: 3-0004435 / RAO				
COOLIDGE COR	34-46 WEBSTER ST	E 1/2 - 1 (0.651 mi.)	W132	631
Release Tracking Number / Current Status: 3-0020599 / RAO				
BUILDING #5 BOILER R	30 WARREN ST	NNW 1/2 - 1 (0.662 mi.)	133	635
Release Tracking Number / Current Status: 3-0027233 / RAO				
Release Tracking Number / Current Status: 3-0026373 / RAO				
NO LOCATION AID	9 BABCOCK ST AND HAR	ENE 1/2 - 1 (0.665 mi.)	134	662
Release Tracking Number / Current Status: 3-0015381 / RAO				
BROOKLINE HIGH SCHOO	WELLAND RD	SSE 1/2 - 1 (0.669 mi.)	135	665
Release Tracking Number / Current Status: 3-0010640 / RAO				
NO LOCATION AID	36 HARVARD AVE	ESE 1/2 - 1 (0.680 mi.)	V138	673
Release Tracking Number / Current Status: 3-0012433 / RAO				
NO LOCATION AID	30-38 HARVARD AVE	ESE 1/2 - 1 (0.682 mi.)	V139	676
Release Tracking Number / Current Status: 3-0026196 / RAO				
FLEET BANK	1341 BEACON ST	E 1/2 - 1 (0.684 mi.)	W140	679
Release Tracking Number / Current Status: 3-0017777 / RAO				
BROOKLINE HOUSING/GA	190 HARVARD ST/14 MA	E 1/2 - 1 (0.687 mi.)	141	682
Release Tracking Number / Current Status: 3-0015631 / RAO				
NO LOCATION AID	1927 BEACON ST	WSW 1/2 - 1 (0.689 mi.)	X142	694
Release Tracking Number / Current Status: 3-0010949 / RAO				
NO LOCATION AID	399 CHESTNUT HILL AV	WSW 1/2 - 1 (0.701 mi.)	X143	700
Release Tracking Number / Current Status: 3-0033780 / PSNC				
CORNER OF GREEN ST	279-285 HARVARD ST	E 1/2 - 1 (0.702 mi.)	Y144	705
Release Tracking Number / Current Status: 3-0010019 / RAO				
NEAR KELLYS ROAST BE	1229 COMMONWEALTH AV	NNE 1/2 - 1 (0.703 mi.)	Z145	708
Release Tracking Number / Current Status: 3-0030025 / RAO				
VERNON ST	164 HARVARD ST	ESE 1/2 - 1 (0.703 mi.)	146	711

EXECUTIVE SUMMARY

Release Tracking Number / Current Status: 3-0022211 / RAO				
Release Tracking Number / Current Status: 3-0022215 / RAO				
NO LOCATION AID	40 BABCOCK ST	ENE 1/2 - 1 (0.712 mi.)	147	722
Release Tracking Number / Current Status: 3-0029514 / URAM				
NSTAR STATION 36	1203 COMMONWEALTH AV	NNE 1/2 - 1 (0.720 mi.)	Z149	729
Release Tracking Number / Current Status: 3-0020771 / RAO				
STATION #36	1207 COMMONWEALTH AV	NNE 1/2 - 1 (0.723 mi.)	Z150	731
Release Tracking Number / Current Status: 3-0013587 / RAO				
STOP & SHOP GASOLINE	137 HARVARD STREET	ESE 1/2 - 1 (0.727 mi.)	153	742
Release Tracking Number / Current Status: 3-0031081 / RAO				
CLEVELAND CIRCLE	1955 BEACON ST	WSW 1/2 - 1 (0.743 mi.)	155	749
Release Tracking Number / Current Status: 3-0019385 / RAO				
NO LOCATION AID	10 WALDO ST	ENE 1/2 - 1 (0.744 mi.)	Y156	750
Release Tracking Number / Current Status: 3-0025113 / RAO				
PROPERTY	155 HARVARD ST	ESE 1/2 - 1 (0.750 mi.)	158	759
Release Tracking Number / Current Status: 3-0001997 / LSPNFA				
MIKES TEXACO SERVICE	11 LONGWOOD AVE	E 1/2 - 1 (0.753 mi.)	AB159	760
Release Tracking Number / Current Status: 3-0003675 / RAO				
PAD MOUNT 87	57 BABCOCK ST	ENE 1/2 - 1 (0.761 mi.)	161	774
Release Tracking Number / Current Status: 3-0012759 / RAO				
STATION 506	HARVARD CT	ESE 1/2 - 1 (0.773 mi.)	162	777
Release Tracking Number / Current Status: 3-0012355 / RAO				
PROPERTY	21 LONGWOOD AVE	E 1/2 - 1 (0.777 mi.)	AB163	781
Release Tracking Number / Current Status: 3-0002649 / RAO				
ROUTE 9	110 CYPRESS ST	SE 1/2 - 1 (0.790 mi.)	AC165	947
Release Tracking Number / Current Status: 3-0022293 / RAO				
AT SEWALL AVE	30 LONGWOOD AVE	E 1/2 - 1 (0.793 mi.)	AB166	951
Release Tracking Number / Current Status: 3-0015954 / RAO				
ST ELIZABETHS PROFES	280 WASHINGTON ST	NW 1/2 - 1 (0.798 mi.)	167	953
Release Tracking Number / Current Status: 3-0030869 / RAO				
31 DUSTIN STREET	31 DUSTIN STREET	NNW 1/2 - 1 (0.813 mi.)	169	973
Release Tracking Number / Current Status: 3-0034149 / PSNC				
GASOLINE STATION	1285 BEACON ST	E 1/2 - 1 (0.815 mi.)	170	980
Release Tracking Number / Current Status: 3-0002048 / RAO				
Release Tracking Number / Current Status: 3-0030852 / URAM				
UNION SQUARE	229 BRIGHTON AVE	N 1/2 - 1 (0.825 mi.)	171	987
Release Tracking Number / Current Status: 3-0013667 / RAONR				
BOSTON EDISON CO	350 WASHINGTON ST	ESE 1/2 - 1 (0.825 mi.)	AD172	991
Release Tracking Number / Current Status: 3-0002270 / RAO				
BECO PIPELINE	CAMBRIDGE ST BEACON	N 1/2 - 1 (0.826 mi.)	173	993
Release Tracking Number / Current Status: 3-0004527 / RAO				
GLOBAL MONTELLO GROU	345 BOYLSTON ST	SE 1/2 - 1 (0.828 mi.)	AC174	995
Release Tracking Number / Current Status: 3-0028748 / RAONR				
Release Tracking Number / Current Status: 3-0030011 / RAONR				
Release Tracking Number / Current Status: 3-0027715 / REMOPS				
Release Tracking Number / Current Status: 3-0030475 / RAONR				
NO LOCATION AID	110 BABCOCK ST	ENE 1/2 - 1 (0.828 mi.)	175	1028

EXECUTIVE SUMMARY

Release Tracking Number / Current Status: 3-0013699 / RAO				
NO LOCATION AID	15 BOYLSTON PL	SE 1/2 - 1 (0.831 mi.)	AC176	1033
Release Tracking Number / Current Status: 3-0016906 / DPS				
BP GIBBS STATION 009	100 BRIGHTON AVE	NNE 1/2 - 1 (0.835 mi.)	AF179	1045
Release Tracking Number / Current Status: 3-0030128 / RAO				
BOYLSTON PL	323 BOYLSTON ST	SE 1/2 - 1 (0.838 mi.)	AC180	1069
Release Tracking Number / Current Status: 3-0021450 / DPS				
NO LOCATION AID	303-307 BOYLSTON ST	SE 1/2 - 1 (0.847 mi.)	AG181	1071
Release Tracking Number / Current Status: 3-0025944 / RAO				
NO LOCATION AID	303 BOYLSTON ST	SE 1/2 - 1 (0.847 mi.)	AG182	1073
Release Tracking Number / Current Status: 3-0013410 / DPS				
WASHINGTON ST	3-5 WINSHIP ST	NW 1/2 - 1 (0.847 mi.)	AH183	1079
Release Tracking Number / Current Status: 3-0014160 / RAO				
DARVIRIS, NICHOLAS	288 WASHINGTON ST	NW 1/2 - 1 (0.851 mi.)	AH184	1085
Release Tracking Number / Current Status: 3-0001398 / RAO				
NEAR 330 WASHINGTON	WASHINGTON ST	ESE 1/2 - 1 (0.857 mi.)	AD186	1093
Release Tracking Number / Current Status: 3-0021952 / RAO				
GASOLINE STATION FMR	275 BOYLSTON ST	SE 1/2 - 1 (0.860 mi.)	AG187	1096
Release Tracking Number / Current Status: 3-0022159 / RAO				
Release Tracking Number / Current Status: 3-0020940 / RAO				
Release Tracking Number / Current Status: 3-0002346 / RAO				
95 BRIGHTON AVENUE	95 BRIGHTON AVENUE	NNE 1/2 - 1 (0.862 mi.)	AF188	1151
Release Tracking Number / Current Status: 3-0033027 / RAONR				
NO LOCATION AID	265 BOYLSTON ST	SE 1/2 - 1 (0.866 mi.)	AG190	1157
Release Tracking Number / Current Status: 3-0026432 / DPS				
PROPERTY	134 BABCOCK ST	ENE 1/2 - 1 (0.868 mi.)	AI191	1159
Release Tracking Number / Current Status: 3-0003255 / DEPNFA				
VERIZON BRIGHTON CO	12 WIRT ST	NW 1/2 - 1 (0.874 mi.)	AH192	1161
Release Tracking Number / Current Status: 3-0017911 / RAO				
ALLSTON CAR WASH MOB	434 CAMBRIDGE ST	N 1/2 - 1 (0.877 mi.)	AJ193	1170
Release Tracking Number / Current Status: 3-0012849 / RAO				
Release Tracking Number / Current Status: 3-0002368 / RAO				
ACTION BEARING CO	440 CAMBRIDGE STREET	N 1/2 - 1 (0.878 mi.)	AJ194	1182
Release Tracking Number / Current Status: 3-0031399 / PSNC				
NO LOCATION AID	51 SAINT PAUL ST	E 1/2 - 1 (0.879 mi.)	195	1202
Release Tracking Number / Current Status: 3-0017872 / RAO				
NO LOCATION AID	15 EVERETT ST	N 1/2 - 1 (0.884 mi.)	196	1205
Release Tracking Number / Current Status: 3-0012619 / RAO				
BEACON REALTY	69 NORTH BEACON ST	NNW 1/2 - 1 (0.888 mi.)	AK197	1207
Release Tracking Number / Current Status: 3-0000788 / PENNFA				
32 AND 38 EVERETT ST	61-69 NORTH BEACON S	NNW 1/2 - 1 (0.891 mi.)	AK198	1208
Release Tracking Number / Current Status: 3-0021084 / RAO				
BOSTON EDISON CO	WASHINGTON ST HOLDEN	ESE 1/2 - 1 (0.900 mi.)	199	1220
Release Tracking Number / Current Status: 3-0002904 / RAO				
NO LOCATION AID	32 HARVARD ST	ESE 1/2 - 1 (0.903 mi.)	200	1224
Release Tracking Number / Current Status: 3-0027970 / RAO				
NO LOCATION AID	81 HANO ST	N 1/2 - 1 (0.904 mi.)	AL201	1229

EXECUTIVE SUMMARY

Release Tracking Number / Current Status: 3-0021459 / RAONR				
NO LOCATION AID	147 BABCOCK ST	ENE 1/2 - 1 (0.907 mi.)	AI202	1244
Release Tracking Number / Current Status: 3-0018112 / DPS				
NEAR CAMBRIDGE ST	73-81 HANO ST	N 1/2 - 1 (0.909 mi.)	AL203	1246
Release Tracking Number / Current Status: 3-0019867 / RAO				
HARVARD BUSINESS SCH	49 HARVARD WAY	NNE 1/2 - 1 (0.915 mi.)	AM204	1265
Release Tracking Number / Current Status: 3-0030090 / RAO				
HARVARD BUSINESS SCH	45 HARVARD WAY	NNE 1/2 - 1 (0.915 mi.)	AM205	1267
Release Tracking Number / Current Status: 3-0032047 / RAO				
MORGAN HALL-HARVARD	15 HARVARD WAY	NNE 1/2 - 1 (0.915 mi.)	AM206	1269
Release Tracking Number / Current Status: 3-0011894 / RAO				
12 KERRIGAN PLACE	12 KERRIGAN PLACE	SE 1/2 - 1 (0.927 mi.)	AN208	1273
Release Tracking Number / Current Status: 3-0032357 / PSC				
FMR ALBANY CARPET CL	20-32 RUGG RD	N 1/2 - 1 (0.933 mi.)	AP211	1283
Release Tracking Number / Current Status: 3-0016868 / RAO				
Release Tracking Number / Current Status: 3-0024790 / RAONR				
Release Tracking Number / Current Status: 3-0027600 / RAONR				
Release Tracking Number / Current Status: 3-0000701 / RAO				
Release Tracking Number / Current Status: 3-0026524 / RAONR				
NO LOCATION AID	20 RUGG RD	N 1/2 - 1 (0.933 mi.)	AP212	1359
Release Tracking Number / Current Status: 3-0025927 / RAO				
ALLSTON 42-21-11N 71	88 GARDENA ST	NNW 1/2 - 1 (0.936 mi.)	213	1362
Release Tracking Number / Current Status: 3-0022744 / RAO				
FORMER CAPITOL CIRCUL	24 DENBY ROAD	N 1/2 - 1 (0.938 mi.)	AP214	1365
Release Tracking Number / Current Status: 3-0033322 / PSNC				
VACANT PARCEL	392 CAMBRIDGE ST	N 1/2 - 1 (0.942 mi.)	215	1368
Release Tracking Number / Current Status: 3-0031191 / RAO				
RESIDENTIAL APARTMEN	94-98 CHESTER ST	NNE 1/2 - 1 (0.955 mi.)	AQ216	1370
Release Tracking Number / Current Status: 3-0028889 / RAO				
RED CAB INC	111 BOYLSTON ST	SE 1/2 - 1 (0.957 mi.)	AN217	1374
Release Tracking Number / Current Status: 3-0032555 / PSC				
WOLFERS LIGHTING	103 NORTH BEACON STR	NNW 1/2 - 1 (0.958 mi.)	218	1393
Release Tracking Number / Current Status: 3-0034513 / PSNC				
SAINT AIDAN'S	207 FREEMAN ST	ENE 1/2 - 1 (0.963 mi.)	219	1395
Release Tracking Number / Current Status: 3-0027459 / RAO				
NO LOCATION AID	60 EVERETT ST	N 1/2 - 1 (0.963 mi.)	220	1408
Release Tracking Number / Current Status: 3-0014097 / RAONR				
Release Tracking Number / Current Status: 3-0033943 / TIERII				
Release Tracking Number / Current Status: 3-0028924 / RAO				
Release Tracking Number / Current Status: 3-0012447 / RAO				
Release Tracking Number / Current Status: 3-0015227 / RAONR				
<i>*Additional key fields are available in the Map Findings section</i>				
ABUTS 72 GARDNER ST	89-97 CHESTER ST	NNE 1/2 - 1 (0.973 mi.)	AQ222	1442
Release Tracking Number / Current Status: 3-0010303 / RAO				
SUNSHINE LAUNDRY	40 RUGG RD	N 1/2 - 1 (0.975 mi.)	AP223	1451
Release Tracking Number / Current Status: 3-0000506 / TIERI				
10 PENNIMAN ROAD	40 RUGG ROAD / 84 BR	N 1/2 - 1 (0.975 mi.)	AP224	1481
Release Tracking Number / Current Status: 3-0026493 / RAONR				
REAR OF BUILDING D	72 GARDNER ST	NNE 1/2 - 1 (0.976 mi.)	225	1496

EXECUTIVE SUMMARY

Release Tracking Number / Current Status: 3-0012443 / RAO				
NO LOCATION AID	17 PRATT ST	NNE 1/2 - 1 (0.990 mi.)	226	1497
Release Tracking Number / Current Status: 3-0021251 / RAO				
PROPERTY	40 BRAINTREE WILTON	N 1/2 - 1 (0.991 mi.)	227	1501
Release Tracking Number / Current Status: 3-0002156 / DEPNFA				
FORMER GAS STATION	372 CAMBRIDGE STREET	N 1/2 - 1 (0.992 mi.)	228	1502
Release Tracking Number / Current Status: 3-0033574 / TIERII				

State and tribal leaking storage tank lists

MA LUST: Sites within the Releases Database that have a UST listed as its source.

A review of the MA LUST list, as provided by EDR, and dated 07/10/2018 has revealed that there are 32 MA LUST sites within approximately 0.5 miles of the target property.

<u>Equal/Higher Elevation</u>	<u>Address</u>	<u>Direction / Distance</u>	<u>Map ID</u>	<u>Page</u>
TERRACE COURT CONDOM	15-25 WESTBOURNE TER	ESE 0 - 1/8 (0.015 mi.)	C17	31
Release Tracking Number / Current Status: 3-0027022 / RAO				
3 FAMILY RESIDENTIAL	107 WESTBOURNE TER	NNW 0 - 1/8 (0.069 mi.)	25	65
Release Tracking Number / Current Status: 3-0028970 / RAO				
NO LOCATION AID	15-17 UNIVERSITY RD	SSE 0 - 1/8 (0.082 mi.)	G34	93
Release Tracking Number / Current Status: 3-0020259 / RAO				
PROPERTY	227 SUMMIT AVE	N 0 - 1/8 (0.122 mi.)	39	105
Release Tracking Number / Current Status: 3-0004726 / LSPNFA				
BRIGHTON AUTO CLINIC	3 WASHINGTON ST	WNW 1/8 - 1/4 (0.130 mi.)	H42	108
Release Tracking Number / Current Status: 3-0004576 / DEPNFA				
NO LOCATION AID	168 TO 170 WINTHROP	S 1/8 - 1/4 (0.140 mi.)	45	116
Release Tracking Number / Current Status: 3-0018907 / RAO				
RESIDENCE	55 GARRISON RD	SSW 1/8 - 1/4 (0.197 mi.)	I54	152
Release Tracking Number / Current Status: 3-0028603 / RAO				
TERRACE CONDOMINIUMS	311-325 TAPPAN ST 22	SSW 1/8 - 1/4 (0.225 mi.)	57	164
Release Tracking Number / Current Status: 3-0003409 / RAO				
BROOKLINE PLAZA	1717 BEACON ST	SW 1/8 - 1/4 (0.231 mi.)	I59	173
Release Tracking Number / Current Status: 3-0013135 / RAO				
COVENANT HOUSE	30 WASHINGTON ST	WNW 1/4 - 1/2 (0.250 mi.)	61	177
Release Tracking Number / Current Status: 3-0003918 / DPS				
NO LOCATION AID	1550 COMMONWEALTH AV	NW 1/4 - 1/2 (0.297 mi.)	63	184
Release Tracking Number / Current Status: 3-0015950 / RAO				
HOMEOWNER	37 COLBOURNE CRES	SSE 1/4 - 1/2 (0.320 mi.)	J64	195
Release Tracking Number / Current Status: 3-0026453 / RAO				
RESIDENCE	51 COLBOURNE CRESCEN	SSE 1/4 - 1/2 (0.334 mi.)	J65	199
Release Tracking Number / Current Status: 3-0030318 / RAO				
GULF STATION	1650 COMMONWEALTH AV	W 1/4 - 1/2 (0.337 mi.)	K66	202
Release Tracking Number / Current Status: 3-0011933 / RAO				
CUMBERLAND FARMS GUL	1650 COMMONWEALTH AV	W 1/4 - 1/2 (0.337 mi.)	K67	205

EXECUTIVE SUMMARY

Release Tracking Number / Current Status: 3-0031167 / TIERII				
BOSTON HSG AUTH COMM	10 FIDELIS WAY - BUI	NW 1/4 - 1/2 (0.392 mi.)	M77	268
Release Tracking Number / Current Status: 3-0029669 / RAO				
CONDO	78 KILSYTH ROAD 5 CO	W 1/4 - 1/2 (0.398 mi.)	79	288
Release Tracking Number / Current Status: 3-0010192 / RAO				
RESIDENCE	143 GARDNER RD	SE 1/4 - 1/2 (0.402 mi.)	81	297
Release Tracking Number / Current Status: 3-0023214 / RAO				
BOSTON HSG AUTH COMM	11 FIDELIS WAY - BUI	NW 1/4 - 1/2 (0.415 mi.)	M84	311
Release Tracking Number / Current Status: 3-0029735 / RAO				
PROPERTY	1505 COMMONWEALTH AV	NNW 1/4 - 1/2 (0.427 mi.)	88	359
Release Tracking Number / Current Status: 3-0004465 / RAO				
BHA PROPERTY	34 FIDELIS WAY	NW 1/4 - 1/2 (0.468 mi.)	96	414
Release Tracking Number / Current Status: 3-0027609 / RAO				
<u>Lower Elevation</u>	<u>Address</u>	<u>Direction / Distance</u>	<u>Map ID</u>	<u>Page</u>
GOLDIE S ARCO STATIO	1601 BEACON ST	SE 0 - 1/8 (0.080 mi.)	F29	70
Release Tracking Number / Current Status: 3-0000014 / DEPNTA				
Release Tracking Number / Current Status: 3-0016669 / RAO				
NO LOCATION AID	1595 BEACON ST	SE 0 - 1/8 (0.081 mi.)	E33	89
Release Tracking Number / Current Status: 3-0027543 / RAO				
NO LOCATION AID	1555 BEACON ST	ESE 1/8 - 1/4 (0.173 mi.)	52	140
Release Tracking Number / Current Status: 3-0022322 / RAO				
CLASSIC WINE IMPORTS	1360R COMMONWEALTH A	N 1/4 - 1/2 (0.386 mi.)	75	263
Release Tracking Number / Current Status: 3-0003970 / RAO				
NO LOCATION AID	90 BRAINERD RD	NNE 1/4 - 1/2 (0.391 mi.)	N76	265
Release Tracking Number / Current Status: 3-0020130 / RAO				
NO LOCATION AID	74 BRAINERD RD	NNE 1/4 - 1/2 (0.424 mi.)	N86	321
Release Tracking Number / Current Status: 3-0014106 / DPS				
Release Tracking Number / Current Status: 3-0027014 / RAONR				
NO LOCATION AID	75 BRAINERD ROAD	NNE 1/4 - 1/2 (0.435 mi.)	N89	363
Release Tracking Number / Current Status: 3-0031771 / RAONR				
NO LOCATION AID	1400 TO 1408 COMMONW	NNW 1/4 - 1/2 (0.453 mi.)	93	386
Release Tracking Number / Current Status: 3-0018527 / RAO				
NO LOCATION AID	9-23 GRIGGS ST	NNE 1/4 - 1/2 (0.463 mi.)	O94	389
Release Tracking Number / Current Status: 3-0030178 / RAONR				
Release Tracking Number / Current Status: 3-0024429 / PSC				
Not reported	25 COTSWOLD RD	SSW 1/4 - 1/2 (0.464 mi.)	95	410
Release Tracking Number / Current Status: 3-0026926 / RAO				
50 BLAKE ROAD	50 BLAKE ROAD	SSE 1/4 - 1/2 (0.482 mi.)	97	425
Release Tracking Number / Current Status: 3-0030516 / RAO				

EXECUTIVE SUMMARY

MA LAST: The Leaking Aboveground Storage Tanks database

A review of the MA LAST list, as provided by EDR, and dated 07/10/2018 has revealed that there are 7 MA LAST sites within approximately 0.5 miles of the target property.

<u>Equal/Higher Elevation</u>	<u>Address</u>	<u>Direction / Distance</u>	<u>Map ID</u>	<u>Page</u>
APT BLDG Release Tracking Number / Current Status: 3-0011212 / RAO	1592 BEACON ST	ESE 0 - 1/8 (0.074 mi.)	E28	69
NO LOCATION AID Release Tracking Number / Current Status: 3-0021490 / RAO	159 SUMMIT AVE	NE 1/8 - 1/4 (0.199 mi.)	55	158
DILLON RESIDENTIAL P Release Tracking Number / Current Status: 3-0027539 / RAO	23-25 WOODSTOCK AVE	NNW 1/4 - 1/2 (0.255 mi.)	62	179
NO LOCATION AID Release Tracking Number / Current Status: 3-0025727 / RAO	1607 COMMONWEALTH AV	WNW 1/4 - 1/2 (0.339 mi.)	L68	239
BUILDING 12 AND 13 Release Tracking Number / Current Status: 3-0017900 / RAO	FIDELIS WAY	NW 1/4 - 1/2 (0.427 mi.)	87	356
<u>Lower Elevation</u>	<u>Address</u>	<u>Direction / Distance</u>	<u>Map ID</u>	<u>Page</u>
APARTMENT HOUSE Release Tracking Number / Current Status: 3-0017450 / RAO	1469 BEACON ST	E 1/4 - 1/2 (0.364 mi.)	72	256
HARVARD ST Release Tracking Number / Current Status: 3-0010467 / RAO	73 KENWOOD ST	NNE 1/4 - 1/2 (0.414 mi.)	83	307

State and tribal registered storage tank lists

MA UST: The Underground Storage Tank database contains registered USTs. USTs are regulated under Subtitle I of the Resource Conservation and Recovery Act (RCRA). The data come from the Department of Environmental Protection's Summary Listing of all the Tanks Registered in the State of Massachusetts.

A review of the MA UST list, as provided by EDR, and dated 09/21/2018 has revealed that there are 3 MA UST sites within approximately 0.25 miles of the target property.

<u>Equal/Higher Elevation</u>	<u>Address</u>	<u>Direction / Distance</u>	<u>Map ID</u>	<u>Page</u>
BRIGHTON AUTO CLINIC Tank Status: Tank Removed Tank Status: In Use Facility Id: 14581	3 WASHINGTON ST	WNW 1/8 - 1/4 (0.130 mi.)	H43	112
<u>Lower Elevation</u>	<u>Address</u>	<u>Direction / Distance</u>	<u>Map ID</u>	<u>Page</u>
SPEEDWELL FILLING ST Tank Status: Tank Removed Facility Id: 10090	720 WASHINGTON ST	S 0 - 1/8 (0.015 mi.)	B15	27
BEACON AUTO REPAIR I Tank Status: Tank Removed Facility Id: 11643	1601 BEACON ST	SE 0 - 1/8 (0.080 mi.)	F30	83

EXECUTIVE SUMMARY

MA AST: The Aboveground Storage Tank database contains registered ASTs. The data come from the Department of Environmental Protection's Summary Listing of all the Tanks Registered in the State of Massachusetts.

A review of the MA AST list, as provided by EDR, has revealed that there is 1 MA AST site within approximately 0.25 miles of the target property.

<u>Equal/Higher Elevation</u>	<u>Address</u>	<u>Direction / Distance</u>	<u>Map ID</u>	<u>Page</u>
US 1 PETROLEUM Database: AST, Date of Government Version: 07/13/2018	3 WASHINGTON ST	WNW 1/8 - 1/4 (0.130 mi.)	H41	108

State and tribal institutional control / engineering control registries

MA INST CONTROL: Activity and Use Limitations establish limits and conditions on the future use of contaminated property, and therefore allow cleanups to be tailored to these uses.

A review of the MA INST CONTROL list, as provided by EDR, and dated 07/10/2018 has revealed that there are 4 MA INST CONTROL sites within approximately 0.5 miles of the target property.

<u>Equal/Higher Elevation</u>	<u>Address</u>	<u>Direction / Distance</u>	<u>Map ID</u>	<u>Page</u>
BRIGHTON AUTO CLINIC Release Tracking Number: 3-0030762	3 AND 5 WASHINGTON S	WNW 1/8 - 1/4 (0.142 mi.)	H48	121
RESIDENCE Release Tracking Number: 3-0028603	55 GARRISON RD	SSW 1/8 - 1/4 (0.197 mi.)	I54	152
CONDO Release Tracking Number: 3-0010192	78 KILSYTH ROAD 5 CO	W 1/4 - 1/2 (0.398 mi.)	79	288

<u>Lower Elevation</u>	<u>Address</u>	<u>Direction / Distance</u>	<u>Map ID</u>	<u>Page</u>
FABRICLENE INC Release Tracking Number: 3-0004554	1629 BEACON ST	SSE 0 - 1/8 (0.055 mi.)	D23	44

ADDITIONAL ENVIRONMENTAL RECORDS

Other Ascertainable Records

RCRA NonGen / NLR: RCRAInfo is EPA's comprehensive information system, providing access to data supporting the Resource Conservation and Recovery Act (RCRA) of 1976 and the Hazardous and Solid Waste Amendments (HSWA) of 1984. The database includes selective information on sites which generate, transport, store, treat and/or dispose of hazardous waste as defined by the Resource Conservation and Recovery Act (RCRA). Non-Generators do not presently generate hazardous waste.

A review of the RCRA NonGen / NLR list, as provided by EDR, and dated 03/01/2018 has revealed that there are 2 RCRA NonGen / NLR sites within approximately 0.25 miles of the target property.

<u>Equal/Higher Elevation</u>	<u>Address</u>	<u>Direction / Distance</u>	<u>Map ID</u>	<u>Page</u>
TWIN BROTHERS SERVIC	5 WASHINGTON ST	WNW 1/8 - 1/4 (0.142 mi.)	H46	119

EXECUTIVE SUMMARY

EPA ID:: MAD981211576

<u>Lower Elevation</u>	<u>Address</u>	<u>Direction / Distance</u>	<u>Map ID</u>	<u>Page</u>
BEACON CLEANERS EPA ID:: MAD101178937	1646 BEACON ST	SSW 0 - 1/8 (0.050 mi.)	B21	42

MA DRYCLEANERS: A listing of Department of Environmental Protection regulated drycleaning facilities that use perchloroethylene under the Environmental Results Program.

A review of the MA DRYCLEANERS list, as provided by EDR, and dated 09/21/2018 has revealed that there are 3 MA DRYCLEANERS sites within approximately 0.25 miles of the target property.

<u>Lower Elevation</u>	<u>Address</u>	<u>Direction / Distance</u>	<u>Map ID</u>	<u>Page</u>
BEACON CLEANERS Facility Id: 397274	1646 BEACON ST	SSW 0 - 1/8 (0.050 mi.)	B21	42
FABRICLENE INC Facility Id: 361237	1629 BEACON ST	SSE 0 - 1/8 (0.055 mi.)	D23	44
WASHINGTON DRY CLEAN Facility Id: 416201	698 WASHINGTON ST	SSE 0 - 1/8 (0.072 mi.)	D26	68

MA HW GEN: Permanent generator identification numbers for all Massachusetts generators of hazardous waste and waste oil that have registered with or notified MassDEP of their hazardous waste activities.

A review of the MA HW GEN list, as provided by EDR, and dated 09/19/2018 has revealed that there are 10 MA HW GEN sites within approximately 0.25 miles of the target property.

<u>Equal/Higher Elevation</u>	<u>Address</u>	<u>Direction / Distance</u>	<u>Map ID</u>	<u>Page</u>
ANDRE BOULOGNE WELLB EPA Id: MV6177315000	167 COREY RD	NW 1/8 - 1/4 (0.138 mi.)	H44	116
FJ AUTO State Generator Status: SQG-MA EPA Id: MV6178793400	5 WASHINGTON ST	WNW 1/8 - 1/4 (0.142 mi.)	H47	120
BALDWIN EARLY LEARNI State Generator Status: VQG-MA EPA Id: MAR000519637	121 COREY RD	WNW 1/8 - 1/4 (0.158 mi.)	H49	125
WHOLE FOODS EPA Id: MAR000526616	15 WASHINGTON ST	WNW 1/8 - 1/4 (0.181 mi.)	53	147
SHAWS 7266 EPA Id: MV6175661802	1717 BEACON ST	SW 1/8 - 1/4 (0.231 mi.)	I58	169
BROOKLINE PLAZA EPA Id: MAR000527200	1717 BEACON ST	SW 1/8 - 1/4 (0.231 mi.)	I59	173

<u>Lower Elevation</u>	<u>Address</u>	<u>Direction / Distance</u>	<u>Map ID</u>	<u>Page</u>
FABRICLENE INC EPA Id: MAD065165219	1629 BEACON ST	SSE 0 - 1/8 (0.055 mi.)	D23	44
WASHINGTON DRY CLEAN	698 WASHINGTON ST	SSE 0 - 1/8 (0.072 mi.)	D26	68

EXECUTIVE SUMMARY

State Generator Status: VQG-MA
EPA Id: MV6175668378

BEACON AUTO REPAIR I EPA Id: MAD985268705	1601 BEACON ST	SE 0 - 1/8 (0.080 mi.)	F30	83
BROOKLINE FIRE STATI State Generator Status: SQG-MA EPA Id: MV6177302285	665 WASHINGTON ST	SE 1/8 - 1/4 (0.125 mi.)	F40	107

RI MANIFEST: Hazardous waste manifest information

A review of the RI MANIFEST list, as provided by EDR, and dated 12/31/2017 has revealed that there is 1 RI MANIFEST site within approximately 0.25 miles of the target property.

Lower Elevation	Address	Direction / Distance	Map ID	Page
FABRICLENE INC EPA Id: MAD065165219 Manifest Document Number: RIG0273604	1629 BEACON ST	SSE 0 - 1/8 (0.055 mi.)	D23	44

EDR HIGH RISK HISTORICAL RECORDS

EDR Exclusive Records

EDR Hist Auto: EDR has searched selected national collections of business directories and has collected listings of potential gas station/filling station/service station sites that were available to EDR researchers. EDR's review was limited to those categories of sources that might, in EDR's opinion, include gas station/filling station/service station establishments. The categories reviewed included, but were not limited to gas, gas station, gasoline station, filling station, auto, automobile repair, auto service station, service station, etc. This database falls within a category of information EDR classifies as "High Risk Historical Records", or HRHR. EDR's HRHR effort presents unique and sometimes proprietary data about past sites and operations that typically create environmental concerns, but may not show up in current government records searches.

A review of the EDR Hist Auto list, as provided by EDR, has revealed that there are 2 EDR Hist Auto sites within approximately 0.125 miles of the target property.

Lower Elevation	Address	Direction / Distance	Map ID	Page
SPEEDWELL FILLING ST	720 WASHINGTON ST	S 0 - 1/8 (0.015 mi.)	B16	30
GOLDIES ARCO SERVICE	1601 BEACON STREET	SE 0 - 1/8 (0.080 mi.)	F32	88

EDR Hist Cleaner: EDR has searched selected national collections of business directories and has collected listings of potential dry cleaner sites that were available to EDR researchers. EDR's review was limited to those categories of sources that might, in EDR's opinion, include dry cleaning establishments. The categories reviewed included, but were not limited to dry cleaners, cleaners, laundry, laundromat, cleaning/laundry, wash & dry etc. This database falls within a category of information EDR classifies as "High Risk Historical Records", or HRHR. EDR's HRHR effort presents unique and sometimes proprietary data about past sites and operations that typically create environmental concerns, but may not show up in current government records searches.

A review of the EDR Hist Cleaner list, as provided by EDR, has revealed that there are 4 EDR Hist

EXECUTIVE SUMMARY

Cleaner sites within approximately 0.125 miles of the target property.

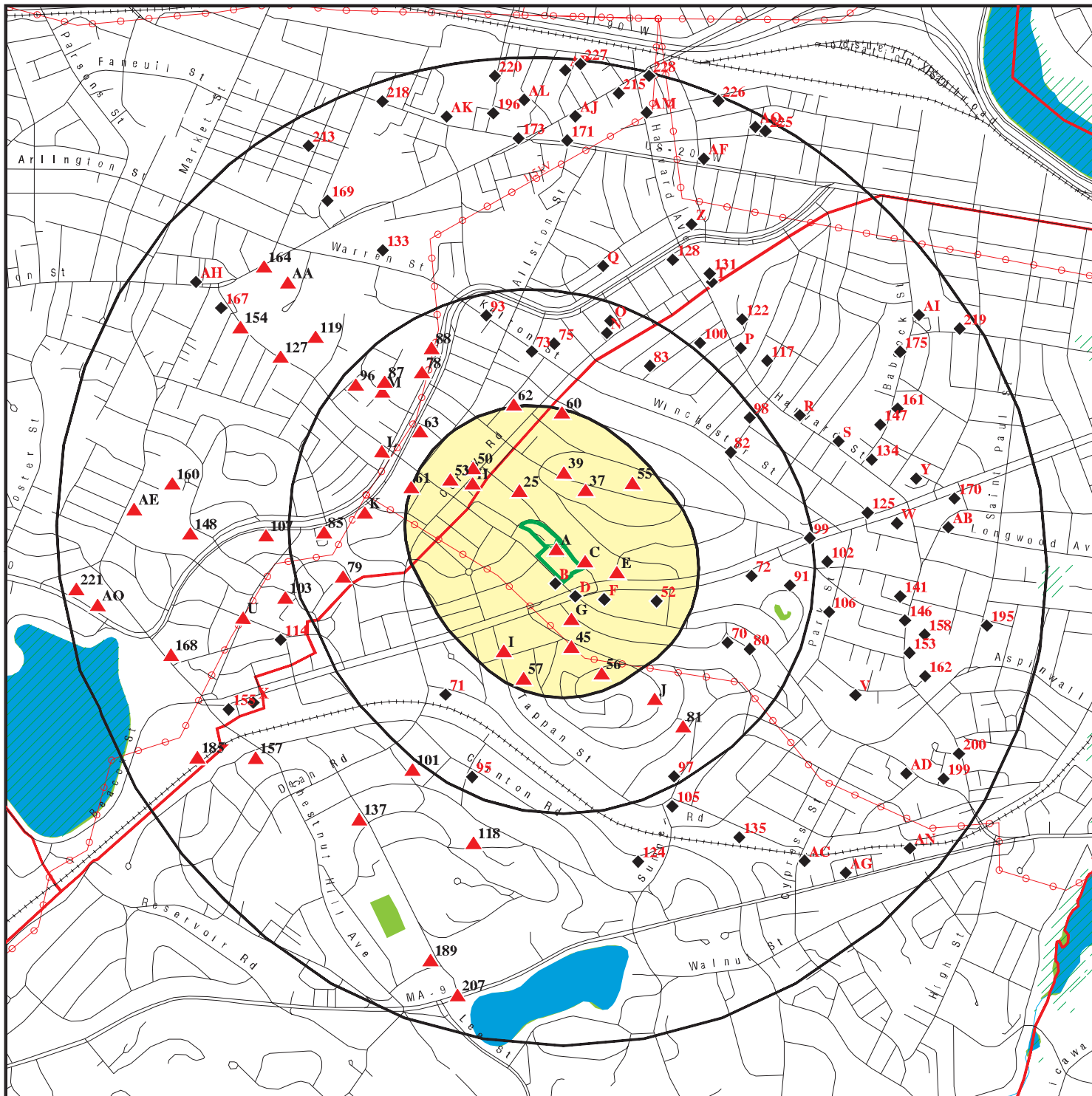
<u>Lower Elevation</u>	<u>Address</u>	<u>Direction / Distance</u>	<u>Map ID</u>	<u>Page</u>
BEACON CLEANERS	1646 BEACON ST	SSW 0 - 1/8 (0.050 mi.)	B20	41
BEACON CLEANERS	1642-1646 BEACON ST	SSW 0 - 1/8 (0.053 mi.)	B22	44
FABRICLENE	1629 BEACON ST	SSE 0 - 1/8 (0.055 mi.)	D24	65
WASHINGTON DRY CLEAN	698 WASHINGTON ST	SSE 0 - 1/8 (0.072 mi.)	D27	68















EXECUTIVE SUMMARY

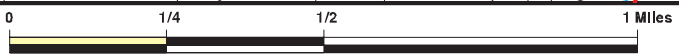
Due to poor or inadequate address information, the following sites were not mapped. Count: 35 records.

<u>Site Name</u>	<u>Database(s)</u>
BEETHOVEN SCHOOL	MA ASBESTOS
CATHEDRAL HIGH SCHOOL	MA ASBESTOS
CATHEDRAL HIGH SCHOOL	MA ASBESTOS
10 - 16 HARVARD TERRACE	MA SHWS, MA LUST, MA RELEASE
COMMONWEALTH AVE BRIDGE REPLACEMENT	MA SHWS, MA RELEASE
PIPE TYPE CABLE	MA SHWS, MA RELEASE
FORMER INTERNATIONAL BICYCLE CENTE	MA SHWS, MA RELEASE
KELTON AND COREY RD	MA SHWS, MA RELEASE
EXIT 24C OFF RTE. 90 EAST	MA SHWS, MA RELEASE
BULFINCH TRIANGLE	MA SHWS, MA RELEASE
NO LOCATION AID	MA SHWS, MA RELEASE
THREAT OF RELEASE	MA SHWS, MA RELEASE
175 CAMBRIDGE STREET	MA SHWS, MA RELEASE
NO LOCATION AID	MA SHWS, MA RELEASE
INTERSECTION	MA SHWS, MA RELEASE
NO LOCATION AID	MA SHWS, MA RELEASE
NO LOCATION AID	MA SHWS, MA RELEASE
BOSTON LANDING STATION@ALLSTON/BRI	MA SHWS, MA RELEASE
NO LOCATION AID	MA SHWS, MA RELEASE
ALLSTON/BRIGHTON POOL	MA SHWS, MA RELEASE
MACK TRUCK SITE	MA SHWS, MA RELEASE
MERKERT CHEMISTRY CENTER	MA SHWS, MA RELEASE, MA ENF
TRACKMANS LOBBY	MA SHWS, MA LAST, MA INST CONTROL, MA RELEASE, MA ENF
BOSTON EDISON STATION 36	MA SHWS, MA INST CONTROL, MA RELEASE
CHESTNUT HILL AVE INTERSECTION	MA SHWS, MA RELEASE
PTC 329-530, END OF STREET	MA SHWS, MA RELEASE
LEVERETT POND-MUDDY RIVER	MA SHWS, MA RELEASE
ROADWAY @ 51 WASHINGTON STREET	MA SHWS, MA RELEASE
AT CENTER STREET	MA SHWS, MA RELEASE
111 BOYLSTON ST & 10-12 KERRIGAN P	MA SHWS, MA LUST, MA RELEASE
NO LOCATION AID	MA SHWS, MA RELEASE
NO LOCATION AID	MA SHWS, MA RELEASE
BOSTON UNIVERSITY THEATRE CENTER	MA SHWS, MA LUST, MA RELEASE
CORNER OF THE STREETS	MA SHWS, MA RELEASE
ENGINE 55 & BEETHOVEN SCHOOL	MA RGA HWS

OVERVIEW MAP - 5466239.2S



-  Target Property
-  Sites at elevations higher than or equal to the target property
-  Sites at elevations lower than the target property
-  Manufactured Gas Plants
-  National Priority List Sites
-  Dept. Defense Sites
-  Indian Reservations BIA
-  County Boundary
-  Power transmission lines
-  100-year flood zone
-  500-year flood zone
-  National Wetland Inventory
-  State Wetlands
-  Areas of Critical Environmental Concern

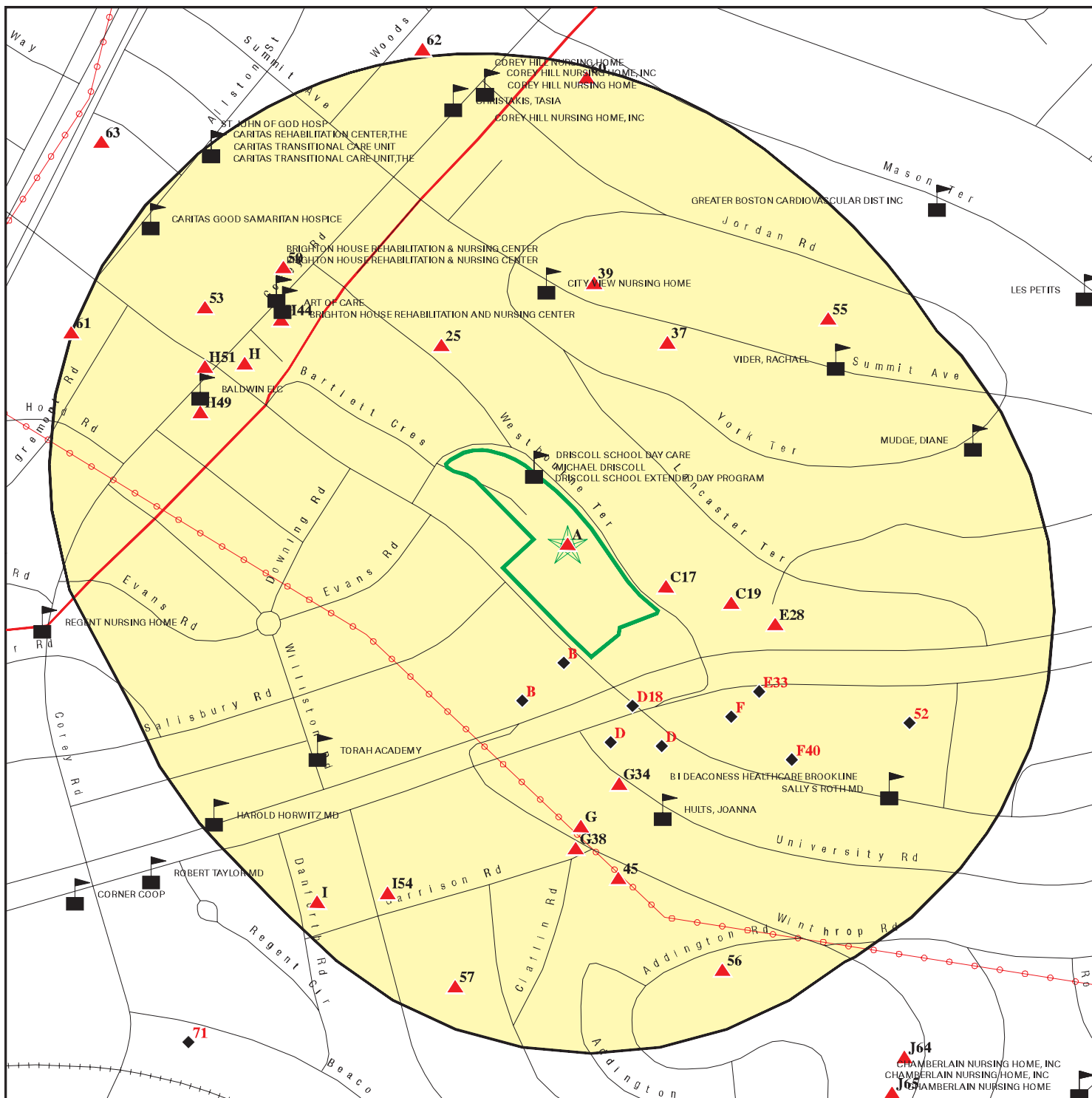


SITE NAME: Driscoll School
 ADDRESS: 64 Westbourne Terrace
 Brookline MA 02446
 LAT/LONG: 42.340779 / 71.136099

CLIENT: McPhail Associates
 CONTACT: Michael Sachs
 INQUIRY #: 5466239.2s
 DATE: October 31, 2018 1:42 pm

This report includes Interactive Map Layers to display and/or hide map information. The legend includes only those icons for the default map view.

DETAIL MAP - 5466239.2S



Target Property

Sites at elevations higher than or equal to the target property

Sites at elevations lower than the target property

Manufactured Gas Plants

Sensitive Receptors

National Priority List Sites

Dept. Defense Sites

Indian Reservations BIA


County Boundary

Power transmission lines

100-year flood zone

500-year flood zone

Areas of Critical Environmental Concern



This report includes Interactive Map Layers to display and/or hide map information. The legend includes only those icons for the default map view.

SITE NAME: Driscoll School
 ADDRESS: 64 Westbourne Terrace
 Brookline MA 02446
 LAT/LONG: 42.340779 / 71.136099

CLIENT: McPhail Associates
 CONTACT: Michael Sachs
 INQUIRY #: 5466239.2s
 DATE: October 31, 2018 1:46 pm

MAP FINDINGS SUMMARY

Database	Search Distance (Miles)	Target Property	< 1/8	1/8 - 1/4	1/4 - 1/2	1/2 - 1	> 1	Total Plotted
STANDARD ENVIRONMENTAL RECORDS								
<i>Federal NPL site list</i>								
NPL	1.000		0	0	0	0	NR	0
Proposed NPL	1.000		0	0	0	0	NR	0
NPL LIENS	TP		NR	NR	NR	NR	NR	0
<i>Federal Delisted NPL site list</i>								
Delisted NPL	1.000		0	0	0	0	NR	0
<i>Federal CERCLIS list</i>								
FEDERAL FACILITY	0.500		0	0	0	NR	NR	0
SEMS	0.500		0	0	0	NR	NR	0
<i>Federal CERCLIS NFRAP site list</i>								
SEMS-ARCHIVE	0.500		0	0	0	NR	NR	0
<i>Federal RCRA CORRACTS facilities list</i>								
CORRACTS	1.000		0	0	0	0	NR	0
<i>Federal RCRA non-CORRACTS TSD facilities list</i>								
RCRA-TSDF	0.500		0	0	0	NR	NR	0
<i>Federal RCRA generators list</i>								
RCRA-LQG	0.250		0	0	NR	NR	NR	0
RCRA-SQG	0.250		0	0	NR	NR	NR	0
RCRA-CESQG	0.250		2	0	NR	NR	NR	2
<i>Federal institutional controls / engineering controls registries</i>								
LUCIS	0.500		0	0	0	NR	NR	0
US ENG CONTROLS	0.500		0	0	0	NR	NR	0
US INST CONTROL	0.500		0	0	0	NR	NR	0
<i>Federal ERNS list</i>								
ERNS	TP		NR	NR	NR	NR	NR	0
<i>State- and tribal - equivalent CERCLIS</i>								
MA SHWS	1.000	1	11	9	26	129	NR	176
<i>State and tribal landfill and/or solid waste disposal site lists</i>								
MA SWF/LF	0.500		0	0	0	NR	NR	0
<i>State and tribal leaking storage tank lists</i>								
MA LUST	0.500		6	6	20	NR	NR	32
MA LAST	0.500		1	1	5	NR	NR	7
INDIAN LUST	0.500		0	0	0	NR	NR	0
<i>State and tribal registered storage tank lists</i>								
FEMA UST	0.250		0	0	NR	NR	NR	0

MAP FINDINGS SUMMARY

Database	Search Distance (Miles)	Target Property	< 1/8	1/8 - 1/4	1/4 - 1/2	1/2 - 1	> 1	Total Plotted
MA UST	0.250		2	1	NR	NR	NR	3
MA AST	0.250		0	1	NR	NR	NR	1
INDIAN UST	0.250		0	0	NR	NR	NR	0
State and tribal institutional control / engineering control registries								
MA INST CONTROL	0.500		1	2	1	NR	NR	4
State and tribal voluntary cleanup sites								
INDIAN VCP	0.500		0	0	0	NR	NR	0
State and tribal Brownfields sites								
MA BROWNFIELDS	0.500		0	0	0	NR	NR	0
ADDITIONAL ENVIRONMENTAL RECORDS								
Local Brownfield lists								
US BROWNFIELDS	0.500		0	0	0	NR	NR	0
Local Lists of Landfill / Solid Waste Disposal Sites								
INDIAN ODI	0.500		0	0	0	NR	NR	0
DEBRIS REGION 9	0.500		0	0	0	NR	NR	0
ODI	0.500		0	0	0	NR	NR	0
IHS OPEN DUMPS	0.500		0	0	0	NR	NR	0
Local Lists of Hazardous waste / Contaminated Sites								
US HIST CDL	TP		NR	NR	NR	NR	NR	0
US CDL	TP		NR	NR	NR	NR	NR	0
Local Land Records								
MA LIENS	TP		NR	NR	NR	NR	NR	0
LIENS 2	TP		NR	NR	NR	NR	NR	0
Records of Emergency Release Reports								
HMIRS	TP		NR	NR	NR	NR	NR	0
MA SPILLS	TP		NR	NR	NR	NR	NR	0
MA RELEASE	TP	1	NR	NR	NR	NR	NR	1
MA SPILLS 90	TP		NR	NR	NR	NR	NR	0
MA SPILLS 80	TP		NR	NR	NR	NR	NR	0
Other Ascertainable Records								
RCRA NonGen / NLR	0.250		1	1	NR	NR	NR	2
FUDS	1.000		0	0	0	0	NR	0
DOD	1.000		0	0	0	0	NR	0
SCRD DRYCLEANERS	0.500		0	0	0	NR	NR	0
US FIN ASSUR	TP		NR	NR	NR	NR	NR	0
EPA WATCH LIST	TP		NR	NR	NR	NR	NR	0
2020 COR ACTION	0.250		0	0	NR	NR	NR	0

MAP FINDINGS SUMMARY

Database	Search Distance (Miles)	Target Property	< 1/8	1/8 - 1/4	1/4 - 1/2	1/2 - 1	> 1	Total Plotted
TSCA	TP		NR	NR	NR	NR	NR	0
TRIS	TP		NR	NR	NR	NR	NR	0
SSTS	TP		NR	NR	NR	NR	NR	0
ROD	1.000		0	0	0	0	NR	0
RMP	TP		NR	NR	NR	NR	NR	0
RAATS	TP		NR	NR	NR	NR	NR	0
PRP	TP		NR	NR	NR	NR	NR	0
PADS	TP		NR	NR	NR	NR	NR	0
ICIS	TP		NR	NR	NR	NR	NR	0
FTTS	TP		NR	NR	NR	NR	NR	0
MLTS	TP		NR	NR	NR	NR	NR	0
COAL ASH DOE	TP		NR	NR	NR	NR	NR	0
COAL ASH EPA	0.500		0	0	0	NR	NR	0
PCB TRANSFORMER	TP		NR	NR	NR	NR	NR	0
RADINFO	TP		NR	NR	NR	NR	NR	0
HIST FTTS	TP		NR	NR	NR	NR	NR	0
DOT OPS	TP		NR	NR	NR	NR	NR	0
CONSENT	1.000		0	0	0	0	NR	0
INDIAN RESERV	1.000		0	0	0	0	NR	0
FUSRAP	1.000		0	0	0	0	NR	0
UMTRA	0.500		0	0	0	NR	NR	0
LEAD SMELTERS	TP		NR	NR	NR	NR	NR	0
US AIRS	TP		NR	NR	NR	NR	NR	0
US MINES	0.250		0	0	NR	NR	NR	0
ABANDONED MINES	0.250		0	0	NR	NR	NR	0
FINDS	TP	1	NR	NR	NR	NR	NR	1
DOCKET HWC	TP		NR	NR	NR	NR	NR	0
ECHO	TP		NR	NR	NR	NR	NR	0
UXO	1.000		0	0	0	0	NR	0
FUELS PROGRAM	0.250		0	0	NR	NR	NR	0
MA AIRS	TP	1	NR	NR	NR	NR	NR	1
MA ASBESTOS	TP	10	NR	NR	NR	NR	NR	10
MA DRYCLEANERS	0.250		3	0	NR	NR	NR	3
MA ENF	TP		NR	NR	NR	NR	NR	0
MA Financial Assurance	TP		NR	NR	NR	NR	NR	0
MA GWDP	TP		NR	NR	NR	NR	NR	0
MA HW GEN	0.250		3	7	NR	NR	NR	10
RI MANIFEST	0.250		1	0	NR	NR	NR	1
MA MERCURY	0.500		0	0	0	NR	NR	0
MA NPDES	TP		NR	NR	NR	NR	NR	0
MA TIER 2	TP		NR	NR	NR	NR	NR	0
MA TSD	0.500		0	0	0	NR	NR	0

EDR HIGH RISK HISTORICAL RECORDS

EDR Exclusive Records

EDR MGP	1.000		0	0	0	0	NR	0
EDR Hist Auto	0.125		2	NR	NR	NR	NR	2
EDR Hist Cleaner	0.125		4	NR	NR	NR	NR	4

EDR RECOVERED GOVERNMENT ARCHIVES

Exclusive Recovered Govt. Archives

MA RGA HWS	TP	1	NR	NR	NR	NR	NR	1
------------	----	---	----	----	----	----	----	---

MAP FINDINGS SUMMARY

<u>Database</u>	<u>Search Distance (Miles)</u>	<u>Target Property</u>	<u>< 1/8</u>	<u>1/8 - 1/4</u>	<u>1/4 - 1/2</u>	<u>1/2 - 1</u>	<u>> 1</u>	<u>Total Plotted</u>
MA RGA LUST	TP		NR	NR	NR	NR	NR	0
- Totals --		15	37	28	52	129	0	261

NOTES:

TP = Target Property

NR = Not Requested at this Search Distance

Sites may be listed in more than one database

Map ID
Direction
Distance
Elevation

MAP FINDINGS

Site

Database(s)

EDR ID Number
EPA ID Number

A1
Target
Property

DRISCOLL SCHOOL
53 WEST BOURNE TERRACE
BROOKLINE, MA

MA ASBESTOS S119952787
N/A

Site 1 of 13 in cluster A

Actual:
109 ft.

ASBESTOS:
Notification: Not reported
DEP Region: Not reported
Notifiers Name: Not reported
Start Date: 07/25/2003
End Date: 07/25/2003
Date Entered: Not reported
Entry Date: 07/14/2003
Quantity Material Removed SF: Not reported
Quantity Material Removed LF: 4.00
Project Description: Corrugated Pipe
AR Tracking ID: 27815
Super Lic Number: AS040209
Monitor Lic Number: Not reported
Lab Lic Number: Not reported
Year: Not reported
Sticker Number: 769857
Form Type: ANF-001
Fee Status: E
Facility Phone: Not reported
Sub Town: Not reported
Worksite: Not reported
Occupied: Not reported
Contractor: AC000196
Contract Type: Not reported
Hours: 8-12
Project Type: Repair
Abatement Process: Glove Bag
Location: Indoors
Decon Process: Not reported
Disposal Methods: Not reported
Facility Usage: Not reported
Waiver Given: Not reported
DEP Waiver Number: Not reported
DLWD Waiver Number: Not reported
Small Owner Occ: Not reported
Owner Name: Not reported
Owner Address: Not reported
Owner City: Not reported
Owner State: Not reported
On Site Manager Name: Not reported
On Site Manager Phone: Not reported
Ins Comp: Not reported
Policy Number: Not reported
EXP Date: Not reported
Facility Size: Not reported
Transporter Name: NESM
Transporter Address: Not reported
Transporter City: Not reported
Transporter State: Not reported
Final Site: 7
Certified Name: JIM DOYLE
Cert Sign Date: 07/08/2003

Map ID
 Direction
 Distance
 Elevation

MAP FINDINGS

Site

Database(s)

EDR ID Number
 EPA ID Number

DRISCOLL SCHOOL (Continued)

S119952787

Certified Company: Not reported
 Certified Phone: Not reported
 Entered_by: swhite

**A2
 Target
 Property**

**DRISCOLL STREET
 64 WESTBOURNE TER
 BROOKLINE, MA**

MA RGA HWS

**S115019129
 N/A**

Site 2 of 13 in cluster A

**Actual:
 109 ft.**

RGA HWS:

2012	DRISCOLL STREET	64 WESTBOURNE TER
2011	DRISCOLL STREET	64 WESTBOURNE TER
2010	DRISCOLL STREET	64 WESTBOURNE TER
2009	DRISCOLL STREET	64 WESTBOURNE TER
2008	DRISCOLL STREET	64 WESTBOURNE TER
2007	DRISCOLL STREET	64 WESTBOURNE TER
2006	DRISCOLL STREET	64 WESTBOURNE TER
2005	DRISCOLL STREET	64 WESTBOURNE TER
2004	DRISCOLL STREET	64 WESTBOURNE TER
2003	DRISCOLL STREET	64 WESTBOURNE TER
2002	DRISCOLL STREET	64 WESTBOURNE TER

**A3
 Target
 Property**

**DRISCOLL SCHOOL
 53 WESTBOURNE TERRACE
 BROOKLINE, MA**

MA ASBESTOS

**S119945277
 N/A**

Site 3 of 13 in cluster A

**Actual:
 109 ft.**

ASBESTOS:

Notification: Not reported
 DEP Region: Not reported
 Notifiers Name: Not reported
 Start Date: 08/26/2002
 End Date: 09/02/2002
 Date Entered: Not reported
 Entry Date: 08/13/2002
 Quantity Material Removed SF: 250.00
 Quantity Material Removed LF: .00
 Project Description: vat
 AR Tracking ID: 17361
 Super Lic Number: AS040209
 Monitor Lic Number: AA000161
 Lab Lic Number: AA000161
 Year: 2002
 Sticker Number: 754678
 Form Type: ANF-001
 Fee Status: Exempt
 Facility Phone: (617) 730-7420
 Sub Town: Not reported
 Worksite: basement closet
 Occupied: -1
 Contractor: AC000196
 Contract Type: Not reported
 Hours: m-f 8-4
 Project Type: Repair

Map ID
Direction
Distance
Elevation

MAP FINDINGS

Site

Database(s)

EDR ID Number
EPA ID Number

DRISCOLL SCHOOL (Continued)

S119945277

Abatement Process: Full Containment
Location: Indoors
Decon Process: required
Disposal Methods: 2 Ply Poly Bag with Label
Facility Usage: school
Waiver Given: 0
DEP Waiver Number: Not reported
DLWD Waiver Number: Not reported
Small Owner Occ: 0
Owner Name: town of brookline
Owner Address: 333 washington street
Owner City: brookline
Owner State: MA
On Site Manager Name: Not reported
On Site Manager Phone: Not reported
Ins Comp: Not reported
Policy Number: Not reported
EXP Date: Not reported
Facility Size: 150000 sf 3 fl
Transporter Name: NEW ENGLAND SURFACE MAINTENANCE
Transporter Address: 850 WASHINGTON STREET
Transporter City: WEYMOUTH
Transporter State: MA
Final Site: 17
Certified Name: jim doyle
Cert Sign Date: 08/12/2002
Certified Company: Not reported
Certified Phone: (781) 337-2117
Entered_by: Not reported

**A4
Target
Property**

**DRISCOLL STREET
64 WESTBOURNE TER
BROOKLINE, MA 02146**

**MA SHWS S104545744
MA RELEASE N/A
MA ASBESTOS**

Site 4 of 13 in cluster A

**Actual:
109 ft.**

SHWS:
Release Tracking Number/Current Status: 3-0014448 / RAO
Release Town: BROOKLINE
Notification Date: 10/25/1996
Category: 120 DY
Associated ID: Not reported
Current Status: Response Action Outcome
Status Date: 04/11/1997
Phase: Not reported
Response Action Outcome: A2 - A permanent solution has been achieved. Contamination has not been reduced to background.
Oil Or Haz Material: Hazardous Material

Click here to access the MA DEP site for this facility:

Chemicals:
Chemical: BENZ[A]ANTHRACENE
Quantity: 1.1 parts per million
Chemical: BENZ[E]ACEPHENANTHRYLENE
Quantity: 1.1 parts per million

Map ID
Direction
Distance
Elevation

MAP FINDINGS

Site

Database(s)

EDR ID Number
EPA ID Number

DRISCOLL STREET (Continued)

S104545744

Chemical: BENZO[A]PYRENE
Quantity: 1.2 parts per million

Actions:

Action Type: RNF
Action Status: Reportable Release under MGL 21E
Action Date: 10/25/1996
Response Action Outcome: A permanent solution has been achieved. Contamination has not been reduced to background.

Action Type: Release Disposition
Action Status: Reportable Release under MGL 21E
Action Date: 10/25/1996
Response Action Outcome: A permanent solution has been achieved. Contamination has not been reduced to background.

Action Type: A Notice sent to a Potentially Responsible Party (PRP)
Action Status: A MassDEP piece of correspondence was issued (approvals, NORs, etc.
Action Date: 12/5/1996
Response Action Outcome: A permanent solution has been achieved. Contamination has not been reduced to background.

Action Type: Response Action Outcome - RAO
Action Status: RAO Statement Received
Action Date: 4/11/1997
Response Action Outcome: A permanent solution has been achieved. Contamination has not been reduced to background.

Action Type: Response Action Outcome - RAO
Action Status: Fee Received - FMCRA Use Only
Action Date: 4/14/1997
Response Action Outcome: A permanent solution has been achieved. Contamination has not been reduced to background.

Release:

Release Tracking Number/Current Status: 3-0014448 / RAO
Primary ID: Not reported
Official City: BROOKLINE
Notification: 10/25/1996
Category: 120 DY
Status Date: 04/11/1997
Phase: Not reported
Response Action Outcome: A2 - A permanent solution has been achieved. Contamination has not been reduced to background.

Oil / Haz Material Type: Hazardous Material

[Click here to access the MA DEP site for this facility:](#)

Actions:

Action Type: RNF
Action Status: Reportable Release under MGL 21E
Action Date: 10/25/1996
Response Action Outcome: A permanent solution has been achieved. Contamination has not been reduced to background.

Action Type: Release Disposition

Map ID
Direction
Distance
Elevation

MAP FINDINGS

Site

Database(s)

EDR ID Number
EPA ID Number

DRISCOLL STREET (Continued)

S104545744

Action Status: Reportable Release under MGL 21E
Action Date: 10/25/1996
Response Action Outcome: A permanent solution has been achieved. Contamination has not been reduced to background.

Action Type: A Notice sent to a Potentially Responsible Party (PRP)
Action Status: A MassDEP piece of correspondence was issued (approvals, NORs, etc.)
Action Date: 12/5/1996
Response Action Outcome: A permanent solution has been achieved. Contamination has not been reduced to background.

Action Type: Response Action Outcome - RAO
Action Status: RAO Statement Received
Action Date: 4/11/1997
Response Action Outcome: A permanent solution has been achieved. Contamination has not been reduced to background.

Action Type: Response Action Outcome - RAO
Action Status: Fee Received - FMCRA Use Only
Action Date: 4/14/1997
Response Action Outcome: A permanent solution has been achieved. Contamination has not been reduced to background.

Chemicals:

Chemical: BENZ[A]ANTHRACENE
Quantity: 1.1 parts per million
Chemical: BENZ[E]ACEPHENANTHRYLENE
Quantity: 1.1 parts per million
Chemical: BENZO[A]PYRENE
Quantity: 1.2 parts per million

ASBESTOS:

Notification: Not reported
DEP Region: Not reported
Notifiers Name: Not reported
Start Date: 07/30/2009
End Date: 08/03/2009
Date Entered: Not reported
Entry Date: 07/15/2009
Quantity Material Removed SF: 800.00
Quantity Material Removed LF: .00
Project Description: Trns
AR Tracking ID: 115118
Super Lic Number: AS040577
Monitor Lic Number: AM060445
Lab Lic Number: AA000144
Year: 2009
Sticker Number: 100091626
Form Type: ANF-001
Fee Status: Exempt
Facility Phone: Not reported
Sub Town: Not reported
Worksite: RM 204/304
Occupied: -1
Contractor: AC000196
Contract Type: Off

Map ID
Direction
Distance
Elevation

MAP FINDINGS

Site

Database(s)

EDR ID Number
EPA ID Number

DRISCOLL STREET (Continued)

S104545744

Hours:	Week days: 7-4 Week end:
Project Type:	Rpr
Abatement Process:	Fcontain
Location:	Indoors
Decon Process:	AS REQUIRED
Disposal Methods:	AS REQUIRED
Facility Usage:	SCHOOL
Waiver Given:	Not reported
DEP Waiver Number:	Not reported
DLWD Waiver Number:	Not reported
Small Owner Occ:	5
Owner Name:	TOWN OF BROOKLINE
Owner Address:	333 WASHINGTON ST
Owner City:	BROOKLINE
Owner State:	MA
On Site Manager Name:	Not reported
On Site Manager Phone:	Not reported
Ins Comp:	Not reported
Policy Number:	Not reported
EXP Date:	Not reported
Facility Size:	Not reported
Transporter Name:	NESM, LLP
Transporter Address:	Not reported
Transporter City:	Not reported
Transporter State:	Not reported
Final Site:	39
Certified Name:	JIM DOYLE
Cert Sign Date:	07/15/2009
Certified Company:	Not reported
Certified Phone:	Not reported
Entered_by:	Not reported
Notification:	Not reported
DEP Region:	Not reported
Notifiers Name:	Not reported
Start Date:	06/25/2008
End Date:	07/07/2008
Date Entered:	Not reported
Entry Date:	05/20/2008
Quantity Material Removed SF:	2000.00
Quantity Material Removed LF:	.00
Project Description:	Trns
AR Tracking ID:	98492
Super Lic Number:	AS040208
Monitor Lic Number:	Not reported
Lab Lic Number:	Not reported
Year:	2008
Sticker Number:	100072359
Form Type:	ANF-001
Fee Status:	Exempt
Facility Phone:	Not reported
Sub Town:	Not reported
Worksite:	2ND FLOOR CORRIDOR
Occupied:	-1
Contractor:	AC000196
Contract Type:	Off
Hours:	Week days: 7-4 Week end:

Map ID
Direction
Distance
Elevation

MAP FINDINGS

Site

Database(s)

EDR ID Number
EPA ID Number

DRISCOLL STREET (Continued)

S104545744

Project Type:	Renv
Abatement Process:	Fcontain
Location:	Indoors
Decon Process:	AS REQUIRED
Disposal Methods:	AS REQUIRED
Facility Usage:	SCHOOL
Waiver Given:	Not reported
DEP Waiver Number:	Not reported
DLWD Waiver Number:	Not reported
Small Owner Occ:	5
Owner Name:	TOWN OF BROOKLINE
Owner Address:	Not reported
Owner City:	Not reported
Owner State:	MA
On Site Manager Name:	Not reported
On Site Manager Phone:	Not reported
Ins Comp:	Not reported
Policy Number:	Not reported
EXP Date:	Not reported
Facility Size:	Not reported
Transporter Name:	NESM, LLP
Transporter Address:	Not reported
Transporter City:	Not reported
Transporter State:	Not reported
Final Site:	39
Certified Name:	JIM DOYLE
Cert Sign Date:	05/20/2008
Certified Company:	Not reported
Certified Phone:	Not reported
Entered_by:	mmitchell
Notification:	Not reported
DEP Region:	Not reported
Notifiers Name:	Not reported
Start Date:	08/26/2005
End Date:	08/27/2005
Date Entered:	Not reported
Entry Date:	08/25/2005
Quantity Material Removed SF:	225.00
Quantity Material Removed LF:	.00
Project Description:	Trns
AR Tracking ID:	57926
Super Lic Number:	AS040577
Monitor Lic Number:	AM060665
Lab Lic Number:	AA000144
Year:	2005
Sticker Number:	100021916
Form Type:	ANF-001
Fee Status:	Exempt
Facility Phone:	Not reported
Sub Town:	Not reported
Worksite:	CLASSROOMS
Occupied:	-1
Contractor:	AC000196
Contract Type:	Off
Hours:	Week days: 3-11 Week end: 7-12
Project Type:	Renv

Map ID
Direction
Distance
Elevation

MAP FINDINGS

Site

Database(s)

EDR ID Number
EPA ID Number

DRISCOLL STREET (Continued)

S104545744

Abatement Process: Clnp,Fcontain
Location: Indoors
Decon Process: AS REQUIRED
Disposal Methods: AS REQUIRED
Facility Usage: SCHOOL
Waiver Given: Not reported
DEP Waiver Number: 05-08-915
DLWD Waiver Number: 05-298-NB
Small Owner Occ: 5
Owner Name: TOWN OF BROOKLINE
Owner Address: 333 WASHINGTON STREET
Owner City: BROOKLINE
Owner State: MA
On Site Manager Name: CHARLIE SIMMONS
On Site Manager Phone: Not reported
Ins Comp: Not reported
Policy Number: Not reported
EXP Date: Not reported
Facility Size: 100000
Transporter Name: NESM
Transporter Address: Not reported
Transporter City: Not reported
Transporter State: Not reported
Final Site: 39
Certified Name: JIM DOYLE
Cert Sign Date: 08/25/2005
Certified Company: NESM
Certified Phone: Not reported
Entered_by: ESandler

Notification: Not reported
DEP Region: Not reported
Notifiers Name: Not reported
Start Date: 08/02/2010
End Date: 08/02/2010
Date Entered: Not reported
Entry Date: 07/30/2010
Quantity Material Removed SF: .00
Quantity Material Removed LF: 30.00
Project Description: Spr
AR Tracking ID: 129838
Super Lic Number: AS032802
Monitor Lic Number: AM060297
Lab Lic Number: AA000131
Year: 2010
Sticker Number: 100110529
Form Type: ANF-001
Fee Status: Exempt
Facility Phone: Not reported
Sub Town: Not reported
Worksite: FIRST FLOOR LIBRARY
Occupied: -1
Contractor: AC000112
Contract Type: WRITTEN
Hours: Week days: 8AM-5PM Week end:
Project Type: Renv
Abatement Process: Glv,Clnp

Map ID
Direction
Distance
Elevation

MAP FINDINGS

Site

Database(s)

EDR ID Number
EPA ID Number

DRISCOLL STREET (Continued)

S104545744

Location:	Indoors
Decon Process:	CONTAINMENT BARRIER WITH CLEAN ROOM USING NEGATIVE AIR SYSTEM AND HEPA
Disposal Methods:	WET ASBESTOS PROPERLY SEALED IN SIX MIL POLY BAGS PLACARDED FOR ASBESTOS
Facility Usage:	SCHOOL
Waiver Given:	Not reported
DEP Waiver Number:	1007898
DLWD Waiver Number:	NWA10504
Small Owner Occ:	4
Owner Name:	SAME
Owner Address:	Not reported
Owner City:	Not reported
Owner State:	MA
On Site Manager Name:	Not reported
On Site Manager Phone:	Not reported
Ins Comp:	Not reported
Policy Number:	Not reported
EXP Date:	Not reported
Facility Size:	Not reported
Transporter Name:	Not reported
Transporter Address:	Not reported
Transporter City:	Not reported
Transporter State:	Not reported
Final Site:	18
Certified Name:	SAM NIGRO
Cert Sign Date:	07/30/2010
Certified Company:	DUDLEY SERVICES INC.
Certified Phone:	Not reported
Entered_by:	Not reported
Notification:	Not reported
DEP Region:	Not reported
Notifiers Name:	Not reported
Start Date:	06/30/2008
End Date:	07/18/2008
Date Entered:	Not reported
Entry Date:	05/20/2008
Quantity Material Removed SF:	12000.00
Quantity Material Removed LF:	.00
Project Description:	Trns
AR Tracking ID:	98509
Super Lic Number:	AS040577
Monitor Lic Number:	Not reported
Lab Lic Number:	Not reported
Year:	2008
Sticker Number:	100072386
Form Type:	ANF-001
Fee Status:	Exempt
Facility Phone:	Not reported
Sub Town:	Not reported
Worksite:	MAIN OFFICE/2+3 CORRIDORS
Occupied:	-1
Contractor:	AC000196
Contract Type:	Off
Hours:	Week days: 8-4 Week end:
Project Type:	Rpr
Abatement Process:	Fcontain

Map ID
 Direction
 Distance
 Elevation

MAP FINDINGS

Site

Database(s)

EDR ID Number
 EPA ID Number

DRISCOLL STREET (Continued)

S104545744

Location:	Indoors
Decon Process:	AS REQUIRED
Disposal Methods:	AS REQUIRED
Facility Usage:	SCHOOL
Waiver Given:	Not reported
DEP Waiver Number:	Not reported
DLWD Waiver Number:	Not reported
Small Owner Occ:	5
Owner Name:	TOWN OF BROOKLINE
Owner Address:	Not reported
Owner City:	Not reported
Owner State:	MA
On Site Manager Name:	Not reported
On Site Manager Phone:	Not reported
Ins Comp:	Not reported
Policy Number:	Not reported
EXP Date:	Not reported
Facility Size:	Not reported
Transporter Name:	NESM LLP
Transporter Address:	Not reported
Transporter City:	Not reported
Transporter State:	Not reported
Final Site:	39
Certified Name:	KEN FURTNEY
Cert Sign Date:	05/20/2008
Certified Company:	Not reported
Certified Phone:	Not reported
Entered_by:	mmitchell

**A5
 Target
 Property**

**TOWN OF BROOKLINE
 64 WESTBORNE TERRACE
 BROOKLINE, MA**

**MA ASBESTOS S119881298
 N/A**

Site 5 of 13 in cluster A

**Actual:
 109 ft.**

ASBESTOS:	
Notification:	Not reported
DEP Region:	Not reported
Notifiers Name:	Not reported
Start Date:	07/01/2013
End Date:	07/12/2013
Date Entered:	Not reported
Entry Date:	06/17/2013
Quantity Material Removed SF:	3500.00
Quantity Material Removed LF:	.00
Project Description:	Trns
AR Tracking ID:	174748
Super Lic Number:	AS032802
Monitor Lic Number:	AM060297
Lab Lic Number:	AA000131
Year:	2013
Sticker Number:	100179701
Form Type:	ANF-001
Fee Status:	Exempt
Facility Phone:	Not reported
Sub Town:	Not reported
Worksite:	CAFATERIA & HALLWAYS
Occupied:	-1

Map ID
 Direction
 Distance
 Elevation

MAP FINDINGS

Site

Database(s)

EDR ID Number
 EPA ID Number

TOWN OF BROOKLINE (Continued)

S119881298

Contractor: AC000112
 Contract Type: WRITTEN
 Hours: Week days: 8AM-5PM Week end:
 Project Type: Renv
 Abatement Process: Fcontain
 Location: Indoors
 Decon Process: CONTAINMENT BARRIER WITH CLEAN ROOM USING NEGATIVE AIR SYSTEM AND HEPA
 Disposal Methods: WET ASBESTOS PROPERLY SEALED IN SIX MIL POLY BAGS PLACARDED FOR ASBESTOS
 Facility Usage: SCHOOL
 Waiver Given: Not reported
 DEP Waiver Number: Not reported
 DLWD Waiver Number: Not reported
 Small Owner Occ: 4
 Owner Name: SAME
 Owner Address: Not reported
 Owner City: Not reported
 Owner State: MA
 On Site Manager Name: Not reported
 On Site Manager Phone: Not reported
 Ins Comp: Not reported
 Policy Number: Not reported
 EXP Date: Not reported
 Facility Size: Not reported
 Transporter Name: Not reported
 Transporter Address: Not reported
 Transporter City: Not reported
 Transporter State: Not reported
 Final Site: 18
 Certified Name: SAM NIGRO
 Cert Sign Date: 06/17/2013
 Certified Company: DUDLEY SERVICES INC.
 Certified Phone: Not reported
 Entered_by: Not reported

**A6
 Target
 Property**

**DRISCOLL SCHOOL
 53 WESTBOURNE TERRACE
 BROOKLINE, MA**

**MA ASBESTOS S119860824
 N/A**

Site 6 of 13 in cluster A

**Actual:
 109 ft.**

ASBESTOS:
 Notification: Not reported
 DEP Region: Not reported
 Notifiers Name: Not reported
 Start Date: 08/22/2011
 End Date: 08/26/2011
 Date Entered: Not reported
 Entry Date: 07/29/2011
 Quantity Material Removed SF: 1200.00
 Quantity Material Removed LF: .00
 Project Description: Trns
 AR Tracking ID: 145650
 Super Lic Number: AS030983
 Monitor Lic Number: AM060290
 Lab Lic Number: AA000145
 Year: 2011
 Sticker Number: 100131354

Map ID
 Direction
 Distance
 Elevation

MAP FINDINGS

Site

Database(s)

EDR ID Number
 EPA ID Number

DRISCOLL SCHOOL (Continued)

S119860824

Form Type:	ANF-001
Fee Status:	Fifty
Facility Phone:	6177302420
Sub Town:	Not reported
Worksite:	INSIDE
Occupied:	-1
Contractor:	AC000711
Contract Type:	WRITTEN
Hours:	Week days: 7AM-4PM Week end: N/A
Project Type:	Renv
Abatement Process:	Fcontain
Location:	Indoors
Decon Process:	3 STAGE DECONTAMINATION UNIT
Disposal Methods:	ADEQUATELY WETTING OF ACM AND DOUBLE BAGGING WITH 6-MIL BAGS
Facility Usage:	COMMERCIAL
Waiver Given:	Not reported
DEP Waiver Number:	Not reported
DLWD Waiver Number:	Not reported
Small Owner Occ:	5
Owner Name:	CHARLES SIMMONS-DIRECTOR OF BLDG.
Owner Address:	100 ELIOT STREET
Owner City:	BROOKLINE
Owner State:	MA
On Site Manager Name:	Not reported
On Site Manager Phone:	Not reported
Ins Comp:	Not reported
Policy Number:	Not reported
EXP Date:	Not reported
Facility Size:	Not reported
Transporter Name:	Not reported
Transporter Address:	Not reported
Transporter City:	Not reported
Transporter State:	Not reported
Final Site:	7
Certified Name:	DEBORA RODRIGUEZ
Cert Sign Date:	07/29/2011
Certified Company:	ONSITE SOLUTIONS,INC
Certified Phone:	9783275074
Entered_by:	Not reported

**A7
 Target
 Property**

**MICHAEL DRISCOLL SCHOOL
 64 WESTBOURNE STREET
 BROOKLINE, MA**

**MA ASBESTOS S119802959
 N/A**

Site 7 of 13 in cluster A

**Actual:
 109 ft.**

ASBESTOS:	
Notification:	Not reported
DEP Region:	Not reported
Notifiers Name:	Not reported
Start Date:	07/15/2005
End Date:	08/05/2005
Date Entered:	Not reported
Entry Date:	06/21/2005
Quantity Material Removed SF:	780.00
Quantity Material Removed LF:	.00
Project Description:	Trns
AR Tracking ID:	55151

Map ID
 Direction
 Distance
 Elevation

MAP FINDINGS

Site

Database(s)

EDR ID Number
 EPA ID Number

MICHAEL DRISCOLL SCHOOL (Continued)

S119802959

Super Lic Number: AS030514
 Monitor Lic Number: AA000144
 Lab Lic Number: AA000144
 Year: 2005
 Sticker Number: 100019054
 Form Type: ANF-001
 Fee Status: Exempt
 Facility Phone: 617 8794250
 Sub Town: Not reported
 Worksite: WESTBOURNE STREET
 Occupied: 0
 Contractor: AC000359
 Contract Type: WRITTEN
 Hours: Week days: 7:30-3:30P Week end: NONE
 Project Type: Renv
 Abatement Process: Fcontain
 Location: Indoors
 Decon Process: FULL CONTAINMENT, WETTED, HEPA FILTRATION, DOUBLED BAGGED
 Disposal Methods: LOCKED ENCLOSED CONTAINER TO DISPOSAL SITE
 Facility Usage: SCHOOL
 Waiver Given: Not reported
 DEP Waiver Number: Not reported
 DLWD Waiver Number: Not reported
 Small Owner Occ: 5
 Owner Name: TOWN OF BROOKLINE
 Owner Address: 333 WASHINGTON STREET
 Owner City: BROOKLINE, MA
 Owner State: MA
 On Site Manager Name: Not reported
 On Site Manager Phone: Not reported
 Ins Comp: Not reported
 Policy Number: Not reported
 EXP Date: Not reported
 Facility Size: Not reported
 Transporter Name: RECOVERY EXPRESS
 Transporter Address: 180 CANAL STREET
 Transporter City: BOSTON, MA
 Transporter State: Not reported
 Final Site: 41
 Certified Name: TONI BARBOZA
 Cert Sign Date: 06/21/2005
 Certified Company: ADGREENE ENTERPRISES
 Certified Phone: 617 2878551
 Entered_by: Not reported

**A8
 Target
 Property**

**DRISCOLL SCHOOL
 53 WESTBOURNE TERRACE
 BROOKLINE, MA**

**MA ASBESTOS S119822933
 N/A**

Site 8 of 13 in cluster A

**Actual:
 109 ft.**

ASBESTOS:
 Notification: Not reported
 DEP Region: Not reported
 Notifiers Name: Not reported
 Start Date: 08/29/2007
 End Date: 08/29/2007
 Date Entered: Not reported

Map ID
Direction
Distance
Elevation

MAP FINDINGS

Site

Database(s)

EDR ID Number
EPA ID Number

DRISCOLL SCHOOL (Continued)

S119822933

Entry Date: 08/29/2007
Quantity Material Removed SF: 1800.00
Quantity Material Removed LF: .00
Project Description: Trns
AR Tracking ID: 87861
Super Lic Number: AS040199
Monitor Lic Number: Not reported
Lab Lic Number: Not reported
Year: 2007
Sticker Number: 100060654
Form Type: ANF-001
Fee Status: Exempt
Facility Phone: Not reported
Sub Town: Not reported
Worksite: FIRST FLOOR
Occupied: -1
Contractor: AC000196
Contract Type: Off
Hours: Week days: 8-4 Week end:
Project Type: Renv
Abatement Process: Fcontain
Location: Indoors
Decon Process: AS REQUIRED
Disposal Methods: AS REQUIRED
Facility Usage: SCHOOL
Waiver Given: Not reported
DEP Waiver Number: 708908
DLWD Waiver Number: HV07310
Small Owner Occ: 5
Owner Name: TOWN OF BROOKLINE
Owner Address: Not reported
Owner City: Not reported
Owner State: MA
On Site Manager Name: Not reported
On Site Manager Phone: Not reported
Ins Comp: Not reported
Policy Number: Not reported
EXP Date: Not reported
Facility Size: Not reported
Transporter Name: NESM, LLP
Transporter Address: Not reported
Transporter City: Not reported
Transporter State: Not reported
Final Site: 39
Certified Name: JIM DOYLE
Cert Sign Date: 08/29/2007
Certified Company: Not reported
Certified Phone: Not reported
Entered_by: Not reported

Map ID
Direction
Distance
Elevation

MAP FINDINGS

Site

Database(s)

EDR ID Number
EPA ID Number

A9
Target
Property
DRISCOLL SCHOOL
53 WESTBOURNE TERRACE
BROOKLINE, MA

MA ASBESTOS **S119859701**
N/A

Site 9 of 13 in cluster A

Actual:
109 ft.

ASBESTOS:

Notification: Not reported
DEP Region: Not reported
Notifiers Name: Not reported
Start Date: 08/22/2011
End Date: 08/26/2011
Date Entered: Not reported
Entry Date: 07/18/2011
Quantity Material Removed SF: 1200.00
Quantity Material Removed LF: Not reported
Project Description: Not reported
AR Tracking ID: 144981
Super Lic Number: AS030983
Monitor Lic Number: AM060290
Lab Lic Number: AA000145
Year: 2011
Sticker Number: 100129049
Form Type: ANF-001
Fee Status: 85
Facility Phone: (617) 730-2420
Sub Town: Not reported
Worksite: INSIDE
Occupied: -1
Contractor: AC000753
Contract Type: Not reported
Hours: 7AM/4PM
Project Type: Renovation
Abatement Process: Full Containment
Location: Indoors
Decon Process: 3 CHAMBER
Disposal Methods: ADEQUATLEY WETTING OF ACM AND DOUBLE BAGGING WITH 6-MIL BAGS
Facility Usage: COMMERCIAL
Waiver Given: Not reported
DEP Waiver Number: Not reported
DLWD Waiver Number: Not reported
Small Owner Occ: 0
Owner Name: CHARLES SIMMONS-DIRECTOR OF BUILDI
Owner Address: 100 ELLIOT ST
Owner City: BROOKLINE
Owner State: MA
On Site Manager Name: Not reported
On Site Manager Phone: Not reported
Ins Comp: Not reported
Policy Number: Not reported
EXP Date: Not reported
Facility Size: Not reported
Transporter Name: SAME AS ASBESTOS CONTRACTOR
Transporter Address: Not reported
Transporter City: Not reported
Transporter State: Not reported
Final Site: 7
Certified Name: RODNEY FEUGILL
Cert Sign Date: 06/23/2011

Map ID
 Direction
 Distance
 Elevation

MAP FINDINGS

Site

Database(s)

EDR ID Number
 EPA ID Number

DRISCOLL SCHOOL (Continued)

S119859701

Certified Company: Not reported
 Certified Phone: (603) 231-3170
 Entered_by: MHURLEY

**A10
 Target
 Property**

**DRISCOLL SCHOOL
 64 WESTBOURNE TERR
 BOSTON, MA**

MA ASBESTOS

**S119955660
 N/A**

Site 10 of 13 in cluster A

**Actual:
 109 ft.**

ASBESTOS:
 Notification: Not reported
 DEP Region: Not reported
 Notifiers Name: Not reported
 Start Date: 07/06/2004
 End Date: 07/09/2004
 Date Entered: Not reported
 Entry Date: 06/18/2004
 Quantity Material Removed SF: 65.00
 Quantity Material Removed LF: 160.00
 Project Description: CORRugated Pipe, FLOOR TILE AND MASTIC
 AR Tracking ID: 41080
 Super Lic Number: AS000084
 Monitor Lic Number: AA000161
 Lab Lic Number: AA000161
 Year: Not reported
 Sticker Number: 774556
 Form Type: ANF-001
 Fee Status: E
 Facility Phone: (617) 264-6449
 Sub Town: Not reported
 Worksite: BATHROOM PIPE CHASE BASEMENT-2ND FLR
 Occupied: -1
 Contractor: AC000035
 Contract Type: Not reported
 Hours: 7A-4P
 Project Type: Not reported
 Abatement Process: Not reported
 Location: Not reported
 Decon Process: 3 CHAMBER
 Disposal Methods: WET 2 PLY POLY BAG
 Facility Usage: Not reported
 Waiver Given: Not reported
 DEP Waiver Number: Not reported
 DLWD Waiver Number: Not reported
 Small Owner Occ: Not reported
 Owner Name: CITY OF BROOKLINE
 Owner Address: 333 WASHINGTON ST
 Owner City: BOSTON
 Owner State: MA
 On Site Manager Name: Not reported
 On Site Manager Phone: Not reported
 Ins Comp: Not reported
 Policy Number: Not reported
 EXP Date: Not reported
 Facility Size: Not reported
 Transporter Name: SERVICE TRANS
 Transporter Address: 58 PYLES LN

Map ID
Direction
Distance
Elevation

MAP FINDINGS

Site

Database(s)

EDR ID Number
EPA ID Number

DRISCOLL SCHOOL (Continued)

S119955660

Transporter City: NEW CASTLE
Transporter State: DE
Final Site: 39
Certified Name: BRENTON MORGENSTERN
Cert Sign Date: 06/17/2004
Certified Company: Not reported
Certified Phone: Not reported
Entered_by: MMitchell

**A11
Target
Property**

**MICHAEL DRISCOLL SCHOOL
64 WEST BOURNE ST
BROOKLINE, MA 02146**

**MA AIRS S108034172
N/A**

Site 11 of 13 in cluster A

**Actual:
109 ft.**

AIRS:
Address 2: Not reported
Facility Status: APPROV
Permit Code: AQ01
Permit Name: Plan Approval Limited
DEP Region: NE
Application Tracking Number: 110802
Date Closed: 07/30/1996
Applicant Name: MICHAEL DRISCOLL SCHOOL
Applicant Address: 64 WEST BOURNE TER
Applicant City,St,Zip: BROOKLINE, MA 02146
Applicant Telephone: Not reported
AQID: Not reported
Owner Name: Not reported
Latitude: Not reported
Longitude: Not reported
Primary NAICS: Not reported
NAICS Code: Not reported
NAICS Desc: Not reported

**A12
Target
Property**

**MICHAEL DRISCOLL SCHOOL
64 WESTBOURNE TERRACE
BROOKLINE, MA 02446**

**FINDS 1008331751
N/A**

Site 12 of 13 in cluster A

**Actual:
109 ft.**

FINDS:
Registry ID: 110022217304
Environmental Interest/Information System
MA-EPICS - Massachusetts Environmental Protection Integrated Computer System

Click this hyperlink while viewing on your computer to access additional FINDS: detail in the EDR Site Report.

Map ID
Direction
Distance
Elevation

MAP FINDINGS

Site

Database(s)

EDR ID Number
EPA ID Number

A13
Target
Property

DRISCOLL SCHOOL
64 WEST BOURNE TERRACE
BROOKLINE, MA

MA ASBESTOS S119796156
N/A

Site 13 of 13 in cluster A

Actual:
109 ft.

ASBESTOS:
Notification: Not reported
DEP Region: Not reported
Notifiers Name: Not reported
Start Date: 07/15/2004
End Date: 07/30/2004
Date Entered: Not reported
Entry Date: 06/30/2004
Quantity Material Removed SF: .00
Quantity Material Removed LF: 500.00
Project Description: Trns
AR Tracking ID: 41561
Super Lic Number: AS031469
Monitor Lic Number: Not reported
Lab Lic Number: Not reported
Year: 2004
Sticker Number: 100006509
Form Type: ANF-001
Fee Status: Exempt
Facility Phone: 7813229282
Sub Town: Not reported
Worksite: EXTERIOR
Occupied: -1
Contractor: AC000258
Contract Type: Off
Hours: Week days: 8-5 Week end: NO
Project Type: Renv
Abatement Process: WINDOW CAULKING
Location: Not reported
Decon Process: BUCKET WASH
Disposal Methods: LABELED DOUBLE 6 MIL POLY BAGS
Facility Usage: Not reported
Waiver Given: Not reported
DEP Waiver Number: Not reported
DLWD Waiver Number: Not reported
Small Owner Occ: 5
Owner Name: BROOKLINE SCHOOL DEPT
Owner Address: 333 WASHINGTON ST
Owner City: BROOKLINE MA
Owner State: MA
On Site Manager Name: RAY MAZAK
On Site Manager Phone: 617646449
Ins Comp: Not reported
Policy Number: Not reported
EXP Date: Not reported
Facility Size: Not reported
Transporter Name: RECOVERY EXPTESS
Transporter Address: 180 CANAL ST
Transporter City: BOSTON MA
Transporter State: Not reported
Final Site: 41
Certified Name: ROBERT MAZALEWSKI
Cert Sign Date: 06/30/2004

Map ID
Direction
Distance
Elevation

MAP FINDINGS

Site

Database(s)

EDR ID Number
EPA ID Number

DRISCOLL SCHOOL (Continued)

S119796156

Certified Company: ENV RST INC
Certified Phone: 6033296101
Entered_by: MMitchell

B14
South
< 1/8
0.015 mi.
77 ft.

PROPERTY
720 WASHINGTON ST
BROOKLINE, MA 02146

MA SHWS **S100537243**
MA RELEASE **N/A**

Site 1 of 6 in cluster B

Relative:
Lower
Actual:
98 ft.

SHWS:
Release Tracking Number/Current Status: 3-0004373 / RAO
Release Town: BROOKLINE
Notification Date: 07/15/1993
Category: NONE
Associated ID: Not reported
Current Status: **Response Action Outcome**
Status Date: 02/14/1997
Phase: PHASE II
Response Action Outcome: A2 - A permanent solution has been achieved. Contamination has not been reduced to background.
Oil Or Haz Material: Not reported

Click here to access the MA DEP site for this facility:

Chemicals:
Chemical: UNKNOWN
Quantity: Not reported

Actions:
Action Type: Response Action Outcome - RAO
Action Status: RAO Statement Received
Action Date: 2/14/1997
Response Action Outcome: A permanent solution has been achieved. Contamination has not been reduced to background.

Action Type: Phase 1
Action Status: Completion Statement Received
Action Date: 2/14/1997
Response Action Outcome: A permanent solution has been achieved. Contamination has not been reduced to background.

Action Type: Release Disposition
Action Status: Valid Transition Site
Action Date: 7/15/1993
Response Action Outcome: A permanent solution has been achieved. Contamination has not been reduced to background.

Release:
Release Tracking Number/Current Status: 3-0004373 / RAO
Primary ID: Not reported
Official City: BROOKLINE
Notification: 07/15/1993
Category: NONE
Status Date: 02/14/1997

Map ID
Direction
Distance
Elevation

MAP FINDINGS

Site

Database(s)

EDR ID Number
EPA ID Number

PROPERTY (Continued)

S100537243

Phase: PHASE II
Response Action Outcome: A2 - A permanent solution has been achieved. Contamination has not been reduced to background.
Oil / Haz Material Type: Not reported

Click here to access the MA DEP site for this facility:

Actions:

Action Type: Response Action Outcome - RAO
Action Status: RAO Statement Received
Action Date: 2/14/1997
Response Action Outcome: A permanent solution has been achieved. Contamination has not been reduced to background.

Action Type: Phase 1
Action Status: Completion Statement Received
Action Date: 2/14/1997
Response Action Outcome: A permanent solution has been achieved. Contamination has not been reduced to background.

Action Type: Release Disposition
Action Status: Valid Transition Site
Action Date: 7/15/1993
Response Action Outcome: A permanent solution has been achieved. Contamination has not been reduced to background.

Chemicals:

Chemical: UNKNOWN
Quantity: Not reported

B15
South
< 1/8
0.015 mi.
77 ft.

SPEEDWELL FILLING STA
720 WASHINGTON ST
BROOKLINE, MA 02446

MA UST **U003000018**
N/A

Site 2 of 6 in cluster B

Relative:
Lower

UST:

Actual:
98 ft.

Facility:

Facility ID: 10090
Owner Id: 3607
Owner: KONSTANTINOS PESIRIOIS
Owner Address: 21 RUSSELL ST
Owner City,St,Zip: ARLINGTON, MA 02474
Telephone: Not reported
Description: Retail Motor Vehicle Fuel
Facility address 2: Not reported
Owner address 2: Not reported
Latitude: 42.33952
Longitude: -71.13571
Contact name: Not reported
Contact address1: Not reported
Contact address2: Not reported
Contact city: Not reported
Contact state: Not reported
Contact zip: Not reported
Contact email: Not reported

Map ID
Direction
Distance
Elevation

MAP FINDINGS

Site

Database(s)

EDR ID Number
EPA ID Number

SPEEDWELL FILLING STA (Continued)

U003000018

Update: 2005-11-14 00:00:00
Update by: Not reported
Fac status: CLOSED

Tank ID: 1
Tank Status: Tank Removed
Status Date: 03/14/1991
Date Installed: 02/06/1977
Capacity: 15000
Contents: Gasoline
Tank Usage: Not reported
Tank Leak Detection: Not reported
Pipe Leak Detection: Not reported
Latitude: Not reported
Longitude: Not reported
Tank construct: Not reported
Pipe construct: Not reported
Ptype: Not reported
Number of compartment: Not reported
Pipe install date: Not reported
Pipe leak install date: Not reported
Submersible sump: N
Submersible sump install date: Not reported
Turbine sump: N
Turbine sump sensor: N
Intermediate sump: N
Intermediate sump sensor: N
Spill bucket installed date: Not reported
Spill bucket sensor: N
Overfill protect install: Not reported
Overfill protect type: Not reported
Automatic line leak detect: Not reported
Tank corrosion type: Not reported
Leak corrosion type: Not reported

Tank ID: 2
Tank Status: Tank Removed
Status Date: 03/14/1991
Date Installed: 02/06/1977
Capacity: 15000
Contents: Gasoline
Tank Usage: Not reported
Tank Leak Detection: Not reported
Pipe Leak Detection: Not reported
Latitude: Not reported
Longitude: Not reported
Tank construct: Not reported
Pipe construct: Not reported
Ptype: Not reported
Number of compartment: Not reported
Pipe install date: Not reported
Pipe leak install date: Not reported
Submersible sump: N
Submersible sump install date: Not reported
Turbine sump: N

Map ID
Direction
Distance
Elevation

MAP FINDINGS

Site

Database(s)

EDR ID Number
EPA ID Number

SPEEDWELL FILLING STA (Continued)

U003000018

Turbine sump sensor: N
Intermediate sump: N
Intermediate sump sensor: N
Spill bucket installed date: Not reported
Spill bucket sensor: N
Overfill protect install: Not reported
Overfill protect type: Not reported
Automatic line leak detect: Not reported
Tank corrosion type: Not reported
Leak corrosion type: Not reported

Tank ID: 3
Tank Status: Tank Removed
Status Date: 03/14/1991
Date Installed: 02/06/1969
Capacity: 15000
Contents: Gasoline
Tank Usage: Not reported
Tank Leak Detection: Not reported
Pipe Leak Detection: Not reported
Latitude: Not reported
Longitude: Not reported
Tank construct: Not reported
Pipe construct: Not reported
Ptype: Not reported
Number of compartment: Not reported
Pipe install date: Not reported
Pipe leak install date: Not reported
Submersible sump: N
Submersible sump install date: Not reported
Turbine sump: N
Turbine sump sensor: N
Intermediate sump: N
Intermediate sump sensor: N
Spill bucket installed date: Not reported
Spill bucket sensor: N
Overfill protect install: Not reported
Overfill protect type: Not reported
Automatic line leak detect: Not reported
Tank corrosion type: Not reported
Leak corrosion type: Not reported

Tank ID: 4
Tank Status: Tank Removed
Status Date: 03/14/1991
Date Installed: 02/09/1969
Capacity: 15000
Contents: Gasoline
Tank Usage: Not reported
Tank Leak Detection: Not reported
Pipe Leak Detection: Not reported
Latitude: Not reported
Longitude: Not reported
Tank construct: Not reported
Pipe construct: Not reported

Map ID
Direction
Distance
Elevation

MAP FINDINGS

Site

Database(s)

EDR ID Number
EPA ID Number

SPEEDWELL FILLING STA (Continued)

U003000018

Ptype: Not reported
Number of compartment: Not reported
Pipe install date: Not reported
Pipe leak install date: Not reported
Submersible sump: N
Submersible sump install date: Not reported
Turbine sump: N
Turbine sump sensor: N
Intermediate sump: N
Intermediate sump sensor: N
Spill bucket installed date: Not reported
Spill bucket sensor: N
Overfill protect install: Not reported
Overfill protect type: Not reported
Automatic line leak detect: Not reported
Tank corrosion type: Not reported
Leak corrosion type: Not reported

B16
South
< 1/8
0.015 mi.
77 ft.

SPEEDWELL FILLING STATION
720 WASHINGTON ST
BROOKLINE, MA 02146

EDR Hist Auto 1020580985
N/A

Site 3 of 6 in cluster B

Relative:
Lower

EDR Hist Auto

Actual:
98 ft.

Year:	Name:	Type:
1969	SPEEDWELL SERVICE STATION	Gasoline Service Stations
1970	SPEEDWELL SERVICE STATION	Gasoline Service Stations
1971	SPEEDWELL SERVICE STATION	Gasoline Service Stations
1972	SPEEDWELL SERVICE STATION	Gasoline Service Stations
1973	SPEEDWELL SERVICE STATION	Gasoline Service Stations
1974	SPEEDWELL SERVICE STATION	Gasoline Service Stations
1975	SPEEDWELL SERVICE STATION	Gasoline Service Stations
1976	SPEEDWELL SERVICE STATION	Gasoline Service Stations
1977	SPEEDWELL SERVICE STATION	Gasoline Service Stations
1982	SPEEDWELL SHELL SERVICE STN	Gasoline Service Stations
1985	SPEEDWELL FILLING STATION	Gasoline Service Stations
1986	SPEEDWELL FILLING STATION	Gasoline Service Stations
1987	SPEEDWELL FILLING STATION	Gasoline Service Stations
1988	SPEEDWELL FILLING STATION	Gasoline Service Stations
1989	SPEEDWELL FILLING STATION	Gasoline Service Stations
1990	SPEEDWELL FILLING STATION	Gasoline Service Stations
1991	SPEEDWELL FILLING STATION	Gasoline Service Stations
1992	SPEEDWELL FILLING STATION	Gasoline Service Stations
1993	SPEEDWELL FILLING STATION	Gasoline Service Stations
1994	SPEEDWELL FILLING STATION	Gasoline Service Stations
1994	SPEEDWAY FILLING STATION	General Automotive Repair Shops
1995	SPEEDWELL FILLING STATION	Gasoline Service Stations
1995	SPEEDWAY FILLING STATION	General Automotive Repair Shops

Map ID
Direction
Distance
Elevation

MAP FINDINGS

Site

Database(s)

EDR ID Number
EPA ID Number

C17
ESE
< 1/8
0.015 mi.
81 ft.

TERRACE COURT CONDOMINIUMS
15-25 WESTBOURNE TER
BROOKLINE, MA

MA SHWS S108859128
MA LUST N/A
MA RELEASE

Site 1 of 2 in cluster C

Relative:
Higher
Actual:
120 ft.

SHWS:
Release Tracking Number/Current Status: 3-0027022 / RAO
Release Town: BROOKLINE
Notification Date: 08/07/2007
Category: 72 HR
Associated ID: Not reported
Current Status: Response Action Outcome
Status Date: 09/25/2007
Phase: Not reported
Response Action Outcome: A2 - A permanent solution has been achieved. Contamination has not been reduced to background.

Oil Or Haz Material: Oil
Location Type: RESIDENTIAL
Source: UST
Source: 1 1000GAL

[Click here to access the MA DEP site for this facility:](#)

Chemicals:
Chemical: FUEL OIL #2
Quantity: 147 parts per million
Chemical: #2 FUEL OIL
Quantity: 147 parts per million

Actions:
Action Type: Response Action Outcome - RAO
Action Status: Level I - Technical Screen Audit
Action Date: 1/14/2008
Response Action Outcome: A permanent solution has been achieved. Contamination has not been reduced to background.

Action Type: Immediate Response Action
Action Status: Oral Approval of Plan or Action
Action Date: 8/7/2007
Response Action Outcome: A permanent solution has been achieved. Contamination has not been reduced to background.

Action Type: Release Disposition
Action Status: Reportable Release under MGL 21E
Action Date: 8/7/2007
Response Action Outcome: A permanent solution has been achieved. Contamination has not been reduced to background.

Action Type: RLFA
Action Status: FOLOFF
Action Date: 8/9/2007
Response Action Outcome: A permanent solution has been achieved. Contamination has not been reduced to background.

Action Type: Immediate Response Action
Action Status: Oral Approval of a Modified Plan
Action Date: 8/9/2007

Map ID
Direction
Distance
Elevation

MAP FINDINGS

Site

Database(s)

EDR ID Number
EPA ID Number

TERRACE COURT CONDOMINIUMS (Continued)

S108859128

Response Action Outcome: A permanent solution has been achieved. Contamination has not been reduced to background.

Action Type: RNF
Action Status: Reportable Release under MGL 21E
Action Date: 9/25/2007
Response Action Outcome: A permanent solution has been achieved. Contamination has not been reduced to background.

Action Type: Immediate Response Action
Action Status: Completion Statement Received
Action Date: 9/25/2007
Response Action Outcome: A permanent solution has been achieved. Contamination has not been reduced to background.

Action Type: Response Action Outcome - RAO
Action Status: RAO Statement Received
Action Date: 9/25/2007
Response Action Outcome: A permanent solution has been achieved. Contamination has not been reduced to background.

LUST:

Facility:

Release Tracking Number/Current Status: 3-0027022 / RAO
Status Date: 09/25/2007
Source Type: UST
Release Town: BROOKLINE
Notification Date: 08/07/2007
Category: 72 HR
Associated ID: Not reported
Phase: Not reported
Response Action Outcome: A2 - A permanent solution has been achieved. Contamination has not been reduced to background.

Oil Or Haz Material: Oil

Location Type: RESIDENTIAL
Source: UST
Source: 1 1000GAL

[Click here to access the MA DEP site for this facility:](#)

Chemicals:

Chemical: FUEL OIL #2
Quantity: 147 parts per million
Chemical: #2 FUEL OIL
Quantity: 147 parts per million

Actions:

Action Type: Response Action Outcome - RAO
Action Status: Level I - Technical Screen Audit
Action Date: 1/14/2008
Response Action Outcome: A permanent solution has been achieved. Contamination has not been reduced to background.

Map ID
Direction
Distance
Elevation

MAP FINDINGS

Site

Database(s)

EDR ID Number
EPA ID Number

TERRACE COURT CONDOMINIUMS (Continued)

S108859128

Action Type: Immediate Response Action
Action Status: Oral Approval of Plan or Action
Action Date: 8/7/2007
Response Action Outcome: A permanent solution has been achieved. Contamination has not been reduced to background.

Action Type: Release Disposition
Action Status: Reportable Release under MGL 21E
Action Date: 8/7/2007
Response Action Outcome: A permanent solution has been achieved. Contamination has not been reduced to background.

Action Type: RLFA
Action Status: FOLOFF
Action Date: 8/9/2007
Response Action Outcome: A permanent solution has been achieved. Contamination has not been reduced to background.

Action Type: Immediate Response Action
Action Status: Oral Approval of a Modified Plan
Action Date: 8/9/2007
Response Action Outcome: A permanent solution has been achieved. Contamination has not been reduced to background.

Action Type: RNF
Action Status: Reportable Release under MGL 21E
Action Date: 9/25/2007
Response Action Outcome: A permanent solution has been achieved. Contamination has not been reduced to background.

Action Type: Immediate Response Action
Action Status: Completion Statement Received
Action Date: 9/25/2007
Response Action Outcome: A permanent solution has been achieved. Contamination has not been reduced to background.

Action Type: Response Action Outcome - RAO
Action Status: RAO Statement Received
Action Date: 9/25/2007
Response Action Outcome: A permanent solution has been achieved. Contamination has not been reduced to background.

Facility:

Release Tracking Number/Current Status: 3-0027022 / RAO
Status Date: 09/25/2007
Source Type: UST
Release Town: BROOKLINE
Notification Date: 08/07/2007
Category: 72 HR
Associated ID: Not reported
Phase: Not reported
Response Action Outcome: A2 - A permanent solution has been achieved. Contamination has not been reduced to background.
Oil Or Haz Material: Oil

Location Type: RESIDENTIAL

Map ID
Direction
Distance
Elevation

MAP FINDINGS

Site

Database(s)

EDR ID Number
EPA ID Number

TERRACE COURT CONDOMINIUMS (Continued)

S108859128

Source: UST
Source: 1 1000GAL

[Click here to access the MA DEP site for this facility:](#)

Chemicals:

Chemical: FUEL OIL #2
Quantity: 147 parts per million
Chemical: #2 FUEL OIL
Quantity: 147 parts per million

Actions:

Action Type: Response Action Outcome - RAO
Action Status: Level I - Technical Screen Audit
Action Date: 1/14/2008
Response Action Outcome: A permanent solution has been achieved. Contamination has not been reduced to background.

Action Type: Immediate Response Action
Action Status: Oral Approval of Plan or Action
Action Date: 8/7/2007
Response Action Outcome: A permanent solution has been achieved. Contamination has not been reduced to background.

Action Type: Release Disposition
Action Status: Reportable Release under MGL 21E
Action Date: 8/7/2007
Response Action Outcome: A permanent solution has been achieved. Contamination has not been reduced to background.

Action Type: RLFA
Action Status: FOLOFF
Action Date: 8/9/2007
Response Action Outcome: A permanent solution has been achieved. Contamination has not been reduced to background.

Action Type: Immediate Response Action
Action Status: Oral Approval of a Modified Plan
Action Date: 8/9/2007
Response Action Outcome: A permanent solution has been achieved. Contamination has not been reduced to background.

Action Type: RNF
Action Status: Reportable Release under MGL 21E
Action Date: 9/25/2007
Response Action Outcome: A permanent solution has been achieved. Contamination has not been reduced to background.

Action Type: Immediate Response Action
Action Status: Completion Statement Received
Action Date: 9/25/2007
Response Action Outcome: A permanent solution has been achieved. Contamination has not been reduced to background.

Action Type: Response Action Outcome - RAO

Map ID
Direction
Distance
Elevation

MAP FINDINGS

Site

Database(s)

EDR ID Number
EPA ID Number

TERRACE COURT CONDOMINIUMS (Continued)

S108859128

Action Status: RAO Statement Received
Action Date: 9/25/2007
Response Action Outcome: A permanent solution has been achieved. Contamination has not been reduced to background.

Release:

Release Tracking Number/Current Status: 3-0027022 / RAO
Primary ID: Not reported
Official City: BROOKLINE
Notification: 08/07/2007
Category: 72 HR
Status Date: 09/25/2007
Phase: Not reported
Response Action Outcome: A2 - A permanent solution has been achieved. Contamination has not been reduced to background.
Oil / Haz Material Type: Oil

[Click here to access the MA DEP site for this facility:](#)

Actions:

Action Type: Response Action Outcome - RAO
Action Status: Level I - Technical Screen Audit
Action Date: 1/14/2008
Response Action Outcome: A permanent solution has been achieved. Contamination has not been reduced to background.

Action Type: Immediate Response Action
Action Status: Oral Approval of Plan or Action
Action Date: 8/7/2007
Response Action Outcome: A permanent solution has been achieved. Contamination has not been reduced to background.

Action Type: Release Disposition
Action Status: Reportable Release under MGL 21E
Action Date: 8/7/2007
Response Action Outcome: A permanent solution has been achieved. Contamination has not been reduced to background.

Action Type: RLFA
Action Status: FOLOFF
Action Date: 8/9/2007
Response Action Outcome: A permanent solution has been achieved. Contamination has not been reduced to background.

Action Type: Immediate Response Action
Action Status: Oral Approval of a Modified Plan
Action Date: 8/9/2007
Response Action Outcome: A permanent solution has been achieved. Contamination has not been reduced to background.

Action Type: RNF
Action Status: Reportable Release under MGL 21E
Action Date: 9/25/2007
Response Action Outcome: A permanent solution has been achieved. Contamination has not been reduced to background.

Map ID
Direction
Distance
Elevation

MAP FINDINGS

Site

Database(s)

EDR ID Number
EPA ID Number

TERRACE COURT CONDOMINIUMS (Continued)

S108859128

Action Type: Immediate Response Action
Action Status: Completion Statement Received
Action Date: 9/25/2007
Response Action Outcome: A permanent solution has been achieved. Contamination has not been reduced to background.

Action Type: Response Action Outcome - RAO
Action Status: RAO Statement Received
Action Date: 9/25/2007
Response Action Outcome: A permanent solution has been achieved. Contamination has not been reduced to background.

Chemicals:
Chemical: FUEL OIL #2
Quantity: 147 parts per million
Chemical: #2 FUEL OIL
Quantity: 147 parts per million
Location Type: RESIDENTIAL
Source: UST
Source: 1 1000GAL

D18
SSE
< 1/8
0.041 mi.
214 ft.

**INTERSECTION W/ BEACON ST
WASHINGTON ST
BROOKLINE, MA 02446**

**MA SHWS S108347985
MA RELEASE N/A**

Site 1 of 5 in cluster D

**Relative:
Lower
Actual:
90 ft.**

SHWS:
Release Tracking Number/Current Status: 3-0026244 / RAO
Release Town: BROOKLINE
Notification Date: 09/20/2006
Category: TWO HR
Associated ID: Not reported
Current Status: Response Action Outcome
Status Date: 10/18/2006
Phase: Not reported
Response Action Outcome: A2 - A permanent solution has been achieved. Contamination has not been reduced to background.
Oil Or Haz Material: Not reported
Location Type: ROADWAY
Location Type: MUNICIPAL
Source: LINE

Click here to access the MA DEP site for this facility:

Chemicals:
Chemical: MODF
Quantity: 2000 gallons

Actions:
Action Type: Response Action Outcome - RAO
Action Status: RAO Statement Received
Action Date: 10/18/2006
Response Action Outcome: A permanent solution has been achieved. Contamination has not been reduced to background.

Map ID
Direction
Distance
Elevation

MAP FINDINGS

Site

Database(s)

EDR ID Number
EPA ID Number

INTERSECTION W/ BEACON ST (Continued)

S108347985

Action Type: RNF
Action Status: Reportable Release under MGL 21E
Action Date: 10/18/2006
Response Action Outcome: A permanent solution has been achieved. Contamination has not been reduced to background.

Action Type: A Notice sent to a Potentially Responsible Party (PRP)
Action Status: FLDISS
Action Date: 9/20/2006
Response Action Outcome: A permanent solution has been achieved. Contamination has not been reduced to background.

Action Type: RLFA
Action Status: FLDD1A
Action Date: 9/20/2006
Response Action Outcome: A permanent solution has been achieved. Contamination has not been reduced to background.

Action Type: Release Disposition
Action Status: Reportable Release under MGL 21E
Action Date: 9/20/2006
Response Action Outcome: A permanent solution has been achieved. Contamination has not been reduced to background.

Action Type: Immediate Response Action
Action Status: Oral Approval of Plan or Action
Action Date: 9/20/2006
Response Action Outcome: A permanent solution has been achieved. Contamination has not been reduced to background.

Release:

Release Tracking Number/Current Status: 3-0026244 / RAO
Primary ID: Not reported
Official City: BROOKLINE
Notification: 09/20/2006
Category: TWO HR
Status Date: 10/18/2006
Phase: Not reported
Response Action Outcome: A2 - A permanent solution has been achieved. Contamination has not been reduced to background.
Oil / Haz Material Type: Not reported

Click here to access the MA DEP site for this facility:

Actions:

Action Type: Response Action Outcome - RAO
Action Status: RAO Statement Received
Action Date: 10/18/2006
Response Action Outcome: A permanent solution has been achieved. Contamination has not been reduced to background.

Action Type: RNF
Action Status: Reportable Release under MGL 21E
Action Date: 10/18/2006
Response Action Outcome: A permanent solution has been achieved. Contamination has not been reduced to background.

Map ID
Direction
Distance
Elevation

MAP FINDINGS

Site

Database(s)

EDR ID Number
EPA ID Number

INTERSECTION W/ BEACON ST (Continued)

S108347985

reduced to background.

Action Type: A Notice sent to a Potentially Responsible Party (PRP)
Action Status: FLDISS
Action Date: 9/20/2006
Response Action Outcome: A permanent solution has been achieved. Contamination has not been reduced to background.

Action Type: RLFA
Action Status: FLDD1A
Action Date: 9/20/2006
Response Action Outcome: A permanent solution has been achieved. Contamination has not been reduced to background.

Action Type: Release Disposition
Action Status: Reportable Release under MGL 21E
Action Date: 9/20/2006
Response Action Outcome: A permanent solution has been achieved. Contamination has not been reduced to background.

Action Type: Immediate Response Action
Action Status: Oral Approval of Plan or Action
Action Date: 9/20/2006
Response Action Outcome: A permanent solution has been achieved. Contamination has not been reduced to background.

Chemicals:
Chemical: MODF
Quantity: 2000 gallons
Location Type: ROADWAY
Location Type: MUNICIPAL
Source: LINE

**C19
ESE
< 1/8
0.047 mi.
246 ft.**

**NO LOCATION AID
1600 BEACON ST
BROOKLINE, MA 02446**

**MA SHWS S107517225
MA RELEASE N/A
MA ASBESTOS**

**Relative:
Higher
Actual:
125 ft.**

Site 2 of 2 in cluster C
SHWS:
Release Tracking Number/Current Status: 3-0025372 / RAO
Release Town: BROOKLINE
Notification Date: 10/27/2005
Category: 120 DY
Associated ID: Not reported
Current Status: Response Action Outcome
Status Date: 03/29/2006
Phase: Not reported
Response Action Outcome: A2 - A permanent solution has been achieved. Contamination has not been reduced to background.
Oil Or Haz Material: Oil

Click here to access the MA DEP site for this facility:

Chemicals:
Chemical: C9 THRU C10 AROMATIC HYDROCARBONS

Map ID
Direction
Distance
Elevation

MAP FINDINGS

Site

Database(s)

EDR ID Number
EPA ID Number

NO LOCATION AID (Continued)

S107517225

Quantity: 140 parts per million
Chemical: C11 THRU C22 AROMATIC HYDROCARBONS
Quantity: 690 parts per million
Chemical: C9 THRU C18 ALIPHATIC HYDROCARBONS
Quantity: 1000 parts per million

Actions:

Action Type: RNF
Action Status: Reportable Release under MGL 21E
Action Date: 10/27/2005
Response Action Outcome: A permanent solution has been achieved. Contamination has not been reduced to background.

Action Type: Release Disposition
Action Status: Reportable Release under MGL 21E
Action Date: 10/27/2005
Response Action Outcome: A permanent solution has been achieved. Contamination has not been reduced to background.

Action Type: A Notice sent to a Potentially Responsible Party (PRP)
Action Status: A MassDEP piece of correspondence was issued (approvals, NORs, etc.)
Action Date: 12/6/2005
Response Action Outcome: A permanent solution has been achieved. Contamination has not been reduced to background.

Action Type: Response Action Outcome - RAO
Action Status: RAO Statement Received
Action Date: 3/29/2006
Response Action Outcome: A permanent solution has been achieved. Contamination has not been reduced to background.

Action Type: Response Action Outcome - RAO
Action Status: Fee Received - FMCRA Use Only
Action Date: 3/30/2006
Response Action Outcome: A permanent solution has been achieved. Contamination has not been reduced to background.

Release:

Release Tracking Number/Current Status: 3-0025372 / RAO
Primary ID: Not reported
Official City: BROOKLINE
Notification: 10/27/2005
Category: 120 DY
Status Date: 03/29/2006
Phase: Not reported
Response Action Outcome: A2 - A permanent solution has been achieved. Contamination has not been reduced to background.
Oil / Haz Material Type: Oil

[Click here to access the MA DEP site for this facility:](#)

Actions:

Action Type: RNF
Action Status: Reportable Release under MGL 21E
Action Date: 10/27/2005
Response Action Outcome: A permanent solution has been achieved. Contamination has not been reduced to background.

Map ID
Direction
Distance
Elevation

MAP FINDINGS

Site

Database(s)

EDR ID Number
EPA ID Number

NO LOCATION AID (Continued)

S107517225

reduced to background.

Action Type: Release Disposition
Action Status: Reportable Release under MGL 21E
Action Date: 10/27/2005
Response Action Outcome: A permanent solution has been achieved. Contamination has not been reduced to background.

Action Type: A Notice sent to a Potentially Responsible Party (PRP)
Action Status: A MassDEP piece of correspondence was issued (approvals, NORs, etc.)
Action Date: 12/6/2005
Response Action Outcome: A permanent solution has been achieved. Contamination has not been reduced to background.

Action Type: Response Action Outcome - RAO
Action Status: RAO Statement Received
Action Date: 3/29/2006
Response Action Outcome: A permanent solution has been achieved. Contamination has not been reduced to background.

Action Type: Response Action Outcome - RAO
Action Status: Fee Received - FMCRA Use Only
Action Date: 3/30/2006
Response Action Outcome: A permanent solution has been achieved. Contamination has not been reduced to background.

Chemicals:
Chemical: C9 THRU C10 AROMATIC HYDROCARBONS
Quantity: 140 parts per million
Chemical: C11 THRU C22 AROMATIC HYDROCARBONS
Quantity: 690 parts per million
Chemical: C9 THRU C18 ALIPHATIC HYDROCARBONS
Quantity: 1000 parts per million

ASBESTOS:
Notification: Not reported
DEP Region: Not reported
Notifiers Name: Not reported
Start Date: 06/22/2009
End Date: 06/22/2009
Date Entered: Not reported
Entry Date: 06/05/2009
Quantity Material Removed SF: 5.00
Quantity Material Removed LF: 10.00
Project Description: Trns,DEBRIS
AR Tracking ID: 113503
Super Lic Number: AS071933
Monitor Lic Number: AA000131
Lab Lic Number: AA000131
Year: 2009
Sticker Number: 100089533
Form Type: ANF-001
Fee Status: Fifty
Facility Phone: Not reported
Sub Town: Not reported
Worksite: UNIT 1003, MASTER BDRM

Map ID
 Direction
 Distance
 Elevation

MAP FINDINGS

Site

Database(s)

EDR ID Number
 EPA ID Number

NO LOCATION AID (Continued)

S107517225

Occupied: -1
 Contractor: AC000035
 Contract Type: WRITTEN
 Hours: Week days: 7A-4P Week end:
 Project Type: Renv
 Abatement Process: Glv
 Location: Indoors
 Decon Process: THREE STAGE, REMOTE
 Disposal Methods: MATERIALS WILL BE WETTED AND PLACED IN DOUBLE BAGS AND LABELED FOR
 TRANSPORATION
 Facility Usage: RESIDENTIAL
 Waiver Given: Not reported
 DEP Waiver Number: Not reported
 DLWD Waiver Number: Not reported
 Small Owner Occ: 5
 Owner Name: BEACON VIEW INVESTMENTS
 Owner Address: 1288 BEACON STREET
 Owner City: BROOKLINE
 Owner State: MA
 On Site Manager Name: TREVOR REID
 On Site Manager Phone: 617-232-2430
 Ins Comp: COMMERCE & INDUSTRY
 Policy Number: WC5317042
 EXP Date: 12/28/2009
 Facility Size: 30,000
 Transporter Name: Not reported
 Transporter Address: Not reported
 Transporter City: Not reported
 Transporter State: Not reported
 Final Site: 39
 Certified Name: CRAIG STARKMAN
 Cert Sign Date: 06/05/2009
 Certified Company: DEC-TAM
 Certified Phone: 9784702860
 Entered_by: Not reported

B20
SSW
 < 1/8
 0.050 mi.
 263 ft.

BEACON CLEANERS
1646 BEACON ST
BROOKLINE, MA 02146

EDR Hist Cleaner 1018556229
N/A

Site 4 of 6 in cluster B

Relative: EDR Hist Cleaner
Lower

Actual:
106 ft.

Year:	Name:	Type:
1987	R & H CLEANERS & TAILORS	Laundry And Garment Services, NEC
1991	BEACON CLEANERS	Drycleaning Plants, Except Rugs
1991	BEACON CLEANERS	Drycleaning Plants, Except Rugs
1992	BEACON CLEANERS	Drycleaning Plants, Except Rugs
1992	BEACON CLEANERS	Drycleaning Plants, Except Rugs
1993	BEACON CLEANERS	Drycleaning Plants, Except Rugs
1993	BEACON CLEANERS	Drycleaning Plants, Except Rugs
1994	BEACON CLEANERS	Drycleaning Plants, Except Rugs
1994	BEACON CLEANERS	Drycleaning Plants, Except Rugs
1995	BEACON CLEANERS	Drycleaning Plants, Except Rugs
1996	BEACON CLEANERS INC	Drycleaning Plants, Except Rugs
1996	BEACON CLEANERS INC	Drycleaning Plants, Except Rugs
1997	BEACON CLEANERS INC	Drycleaning Plants, Except Rugs

Map ID
 Direction
 Distance
 Elevation

MAP FINDINGS

Site

Database(s)

EDR ID Number
 EPA ID Number

BEACON CLEANERS (Continued)

1018556229

1998	BEACON CLEANERS INC	Drycleaning Plants, Except Rugs
1999	BEACON CLEANERS INC	Drycleaning Plants, Except Rugs
2000	BEACON CLEANERS INC	Drycleaning Plants, Except Rugs
2001	BEACON CLEANERS INC	Drycleaning Plants, Except Rugs
2002	BEACON CLEANERS INC	Drycleaning Plants, Except Rugs
2003	BEACON CLEANERS INC	Drycleaning Plants, Except Rugs
2004	BEACON CLEANERS INC	Drycleaning Plants, Except Rugs
2005	BEACON CLEANERS INC	Drycleaning Plants, Except Rugs
2006	BEACON CLEANERS INC	Drycleaning Plants, Except Rugs
2007	BEACON CLEANERS INC	Drycleaning Plants, Except Rugs
2008	BEACON CLEANERS INC	Drycleaning Plants, Except Rugs
2009	BEACON CLEANERS INC	Drycleaning Plants, Except Rugs
2010	BEACON CLEANERS INC	Drycleaning Plants, Except Rugs
2011	LAUNDEREZE	Drycleaning Plants, Except Rugs
2011	BEACON CLEANERS INC	Drycleaning Plants, Except Rugs
2012	BEACON CLEANERS INC	Drycleaning Plants, Except Rugs
2012	LAUNDEREZE	Drycleaning Plants, Except Rugs
2013	BEACON CLEANERS INC	Drycleaning Plants, Except Rugs
2014	BEACON CLEANERS INC	Drycleaning Plants, Except Rugs

B21
SSW
 < 1/8
 0.050 mi.
 263 ft.

BEACON CLEANERS
1646 BEACON ST
BROOKLINE, MA 02445

Site 5 of 6 in cluster B

RCRA NonGen / NLR **1004716206**
FINDS **MAD101178937**
ECHO
MA DRYCLEANERS

Relative:
Lower
Actual:
106 ft.

RCRA NonGen / NLR:
 Date form received by agency: 08/20/2004
 Facility name: BEACON CLEANERS
 Facility address: 1646 BEACON ST
 BROOKLINE, MA 02146
 EPA ID: MAD101178937
 Mailing address: 1646 BEACON STREET
 BROOKLINE, MA 02146-0000
 Contact: ENVR ENGR
 Contact address: 1646 BEACON ST
 BROOKLINE, MA 02146
 Contact country: US
 Contact telephone: 617-555-1212
 Contact email: Not reported
 EPA Region: 01
 Classification: Non-Generator
 Description: Handler: Non-Generators do not presently generate hazardous waste

Owner/Operator Summary:
 Owner/operator name: BEACON CLEANERS
 Owner/operator address: 1646 BEACON ST
 BROOKLINE, MA 02146
 Owner/operator country: US
 Owner/operator telephone: Not reported
 Owner/operator email: Not reported
 Owner/operator fax: Not reported
 Owner/operator extension: Not reported
 Legal status: Private
 Owner/Operator Type: Operator
 Owner/Op start date: 12/08/1991
 Owner/Op end date: 08/20/2004

Map ID
Direction
Distance
Elevation

MAP FINDINGS

Site

Database(s)

EDR ID Number
EPA ID Number

BEACON CLEANERS (Continued)

1004716206

Handler Activities Summary:

U.S. importer of hazardous waste: No
Mixed waste (haz. and radioactive): No
Recycler of hazardous waste: No
Transporter of hazardous waste: No
Treater, storer or disposer of HW: No
Underground injection activity: No
On-site burner exemption: No
Furnace exemption: No
Used oil fuel burner: No
Used oil processor: No
User oil refiner: No
Used oil fuel marketer to burner: No
Used oil Specification marketer: No
Used oil transfer facility: No
Used oil transporter: No

. Waste code: F002
. Waste name: THE FOLLOWING SPENT HALOGENATED SOLVENTS: TETRACHLOROETHYLENE, METHYLENE CHLORIDE, TRICHLOROETHYLENE, 1,1,1-TRICHLOROETHANE, CHLOROBENZENE, 1,1,2-TRICHLORO-1,2,2-TRIFLUOROETHANE, ORTHO-DICHLOROBENZENE, TRICHLOROFLUOROMETHANE, AND 1,1,2-TRICHLOROETHANE; ALL SPENT SOLVENT MIXTURES/BLENDS CONTAINING, BEFORE USE, A TOTAL OF TEN PERCENT OR MORE (BY VOLUME) OF ONE OR MORE OF THE ABOVE HALOGENATED SOLVENTS OR THOSE LISTED IN F001, F004, OR F005, AND STILL BOTTOMS FROM THE RECOVERY OF THESE SPENT SOLVENTS AND SPENT SOLVENT MIXTURES.

Historical Generators:

Date form received by agency: 05/23/1984
Site name: BEACON CLEANERS
Classification: Conditionally Exempt Small Quantity Generator

. Waste code: F002
. Waste name: THE FOLLOWING SPENT HALOGENATED SOLVENTS: TETRACHLOROETHYLENE, METHYLENE CHLORIDE, TRICHLOROETHYLENE, 1,1,1-TRICHLOROETHANE, CHLOROBENZENE, 1,1,2-TRICHLORO-1,2,2-TRIFLUOROETHANE, ORTHO-DICHLOROBENZENE, TRICHLOROFLUOROMETHANE, AND 1,1,2-TRICHLOROETHANE; ALL SPENT SOLVENT MIXTURES/BLENDS CONTAINING, BEFORE USE, A TOTAL OF TEN PERCENT OR MORE (BY VOLUME) OF ONE OR MORE OF THE ABOVE HALOGENATED SOLVENTS OR THOSE LISTED IN F001, F004, OR F005, AND STILL BOTTOMS FROM THE RECOVERY OF THESE SPENT SOLVENTS AND SPENT SOLVENT MIXTURES.

Violation Status: No violations found

FINDS:

Registry ID: 110008407768

Environmental Interest/Information System

RCRAInfo is a national information system that supports the Resource Conservation and Recovery Act (RCRA) program through the tracking of events and activities related to facilities that generate, transport, and treat, store, or dispose of hazardous waste. RCRAInfo allows RCRA program staff to track the notification, permit, compliance, and corrective action activities required under RCRA.

Map ID
 Direction
 Distance
 Elevation

MAP FINDINGS

Site

Database(s)

EDR ID Number
 EPA ID Number

BEACON CLEANERS (Continued)

1004716206

MA-EPICS - Massachusetts Environmental Protection Integrated Computer System

[Click this hyperlink](#) while viewing on your computer to access additional FINDS: detail in the EDR Site Report.

ECHO:

Envid: 1004716206
 Registry ID: 110008407768
 DFR URL: <http://echo.epa.gov/detailed-facility-report?fid=110008407768>

DRYCLEANERS:

Facility ID: 397274
 Classification Type: Non-applicability classification--still in business but not using perc
 Reg Obj Contact: Seungkook Kim
 Reg Obj Mail Address: Not reported
 Mail Town Name: Not reported
 Mail Zip Code: Not reported
 DEP Region Code: NE
 Mailing State: Not reported
 Reg Obj Phone: Not reported

B22
SSW
 < 1/8
 0.053 mi.
 278 ft.

BEACON CLEANERS
1642-1646 BEACON ST
BROOKLINE, MA 02146

EDR Hist Cleaner 1019936157
N/A

Site 6 of 6 in cluster B

Relative:
Lower

EDR Hist Cleaner

Actual:
105 ft.

Year: Name:
 1983 BEACON CLEANERS

Type:
 Drycleaning Plants, Except Rugs

D23
SSE
 < 1/8
 0.055 mi.
 292 ft.

FABRICLENE INC
1629 BEACON ST
BROOKLINE, MA 02445

RCRA-CESQG 1000361157
MA SHWS MAD065165219
MA INST CONTROL
MA RELEASE
FINDS
ECHO
MA DRYCLEANERS
MA ENF
MA HW GEN
RI MANIFEST

Site 2 of 5 in cluster D

Relative:
Lower

Actual:
100 ft.

RCRA-CESQG:

Date form received by agency: 06/01/2009
 Facility name: FABRICLENE INC
 Facility address: 1629 BEACON ST
 BROOKLINE, MA 02445
 EPA ID: MAD065165219
 Contact: FAINA SHEVCHENKO
 Contact address: 1629 BEACON ST
 BROOKLINE, MA 02445-0000
 Contact country: US

Map ID
Direction
Distance
Elevation

MAP FINDINGS

Site

Database(s)

EDR ID Number
EPA ID Number

FABRICLENE INC (Continued)

1000361157

Contact telephone: 617-566-8154
Contact email: Not reported
EPA Region: 01
Land type: Private
Classification: Conditionally Exempt Small Quantity Generator
Description: Handler: generates 100 kg or less of hazardous waste per calendar month, and accumulates 1000 kg or less of hazardous waste at any time; or generates 1 kg or less of acutely hazardous waste per calendar month, and accumulates at any time: 1 kg or less of acutely hazardous waste; or 100 kg or less of any residue or contaminated soil, waste or other debris resulting from the cleanup of a spill, into or on any land or water, of acutely hazardous waste; or generates 100 kg or less of any residue or contaminated soil, waste or other debris resulting from the cleanup of a spill, into or on any land or water, of acutely hazardous waste during any calendar month, and accumulates at any time: 1 kg or less of acutely hazardous waste; or 100 kg or less of any residue or contaminated soil, waste or other debris resulting from the cleanup of a spill, into or on any land or water, of acutely hazardous waste

Owner/Operator Summary:

Owner/operator name: FABRICLENE INC
Owner/operator address: 1629 BEACON ST
BROOKLINE, MA 02445
Owner/operator country: US
Owner/operator telephone: Not reported
Owner/operator email: Not reported
Owner/operator fax: Not reported
Owner/operator extension: Not reported
Legal status: Private
Owner/Operator Type: Operator
Owner/Op start date: 12/08/1991
Owner/Op end date: Not reported

Owner/operator name: INVESTMENT PROPERTIES LTD
Owner/operator address: 1629 BEACON ST
BROOKLINE, MA 02445
Owner/operator country: US
Owner/operator telephone: Not reported
Owner/operator email: Not reported
Owner/operator fax: Not reported
Owner/operator extension: Not reported
Legal status: Private
Owner/Operator Type: Owner
Owner/Op start date: 01/01/2000
Owner/Op end date: Not reported

Handler Activities Summary:

U.S. importer of hazardous waste: No
Mixed waste (haz. and radioactive): No
Recycler of hazardous waste: No
Transporter of hazardous waste: No
Treater, storer or disposer of HW: No
Underground injection activity: No
On-site burner exemption: No
Furnace exemption: No

Map ID
Direction
Distance
Elevation

MAP FINDINGS

Site

Database(s)

EDR ID Number
EPA ID Number

FABRICLENE INC (Continued)

1000361157

Used oil fuel burner: No
Used oil processor: No
User oil refiner: No
Used oil fuel marketer to burner: No
Used oil Specification marketer: No
Used oil transfer facility: No
Used oil transporter: No

. Waste code: F002
. Waste name: THE FOLLOWING SPENT HALOGENATED SOLVENTS: TETRACHLOROETHYLENE, METHYLENE CHLORIDE, TRICHLOROETHYLENE, 1,1,1-TRICHLOROETHANE, CHLOROBENZENE, 1,1,2-TRICHLORO-1,2,2-TRIFLUOROETHANE, ORTHO-DICHLOROBENZENE, TRICHLOROFLUOROMETHANE, AND 1,1,2-TRICHLOROETHANE; ALL SPENT SOLVENT MIXTURES/BLENDS CONTAINING, BEFORE USE, A TOTAL OF TEN PERCENT OR MORE (BY VOLUME) OF ONE OR MORE OF THE ABOVE HALOGENATED SOLVENTS OR THOSE LISTED IN F001, F004, OR F005, AND STILL BOTTOMS FROM THE RECOVERY OF THESE SPENT SOLVENTS AND SPENT SOLVENT MIXTURES.

Historical Generators:

Date form received by agency: 11/09/1983
Site name: FABRICLENE INC
Classification: Conditionally Exempt Small Quantity Generator

. Waste code: F002
. Waste name: THE FOLLOWING SPENT HALOGENATED SOLVENTS: TETRACHLOROETHYLENE, METHYLENE CHLORIDE, TRICHLOROETHYLENE, 1,1,1-TRICHLOROETHANE, CHLOROBENZENE, 1,1,2-TRICHLORO-1,2,2-TRIFLUOROETHANE, ORTHO-DICHLOROBENZENE, TRICHLOROFLUOROMETHANE, AND 1,1,2-TRICHLOROETHANE; ALL SPENT SOLVENT MIXTURES/BLENDS CONTAINING, BEFORE USE, A TOTAL OF TEN PERCENT OR MORE (BY VOLUME) OF ONE OR MORE OF THE ABOVE HALOGENATED SOLVENTS OR THOSE LISTED IN F001, F004, OR F005, AND STILL BOTTOMS FROM THE RECOVERY OF THESE SPENT SOLVENTS AND SPENT SOLVENT MIXTURES.

Facility Has Received Notices of Violations:

Regulation violated: Not reported
Area of violation: Generators - General
Date violation determined: 04/24/2009
Date achieved compliance: 06/03/2009
Violation lead agency: State
Enforcement action: WRITTEN INFORMAL
Enforcement action date: 04/30/2009
Enf. disposition status: Not reported
Enf. disp. status date: Not reported
Enforcement lead agency: State
Proposed penalty amount: Not reported
Final penalty amount: Not reported
Paid penalty amount: Not reported

Regulation violated: Not reported
Area of violation: State Statute or Regulation
Date violation determined: 04/24/2009
Date achieved compliance: 06/03/2009
Violation lead agency: State
Enforcement action: WRITTEN INFORMAL

Map ID
Direction
Distance
Elevation

MAP FINDINGS

Site

Database(s)

EDR ID Number
EPA ID Number

FABRICLENE INC (Continued)

1000361157

Enforcement action date: 04/30/2009
Enf. disposition status: Not reported
Enf. disp. status date: Not reported
Enforcement lead agency: State
Proposed penalty amount: Not reported
Final penalty amount: Not reported
Paid penalty amount: Not reported

Regulation violated: SR - 353(4)
Area of violation: Generators - General
Date violation determined: 05/30/1991
Date achieved compliance: 05/30/1996
Violation lead agency: State
Enforcement action: WRITTEN INFORMAL
Enforcement action date: 06/27/1991
Enf. disposition status: Not reported
Enf. disp. status date: Not reported
Enforcement lead agency: State
Proposed penalty amount: Not reported
Final penalty amount: Not reported
Paid penalty amount: Not reported

Regulation violated: SR - 682
Area of violation: Generators - General
Date violation determined: 05/30/1991
Date achieved compliance: 05/30/1996
Violation lead agency: State
Enforcement action: WRITTEN INFORMAL
Enforcement action date: 06/27/1991
Enf. disposition status: Not reported
Enf. disp. status date: Not reported
Enforcement lead agency: State
Proposed penalty amount: Not reported
Final penalty amount: Not reported
Paid penalty amount: Not reported

Evaluation Action Summary:
Evaluation date: 06/03/2009
Evaluation: COMPLIANCE SCHEDULE EVALUATION
Area of violation: Not reported
Date achieved compliance: Not reported
Evaluation lead agency: State

Evaluation date: 04/24/2009
Evaluation: COMPLIANCE EVALUATION INSPECTION ON-SITE
Area of violation: Generators - General
Date achieved compliance: 06/03/2009
Evaluation lead agency: State

Evaluation date: 04/24/2009
Evaluation: COMPLIANCE EVALUATION INSPECTION ON-SITE
Area of violation: State Statute or Regulation
Date achieved compliance: 06/03/2009
Evaluation lead agency: State

Evaluation date: 05/30/1991
Evaluation: COMPLIANCE EVALUATION INSPECTION ON-SITE

Map ID
Direction
Distance
Elevation

MAP FINDINGS

Site

Database(s)

EDR ID Number
EPA ID Number

FABRICLENE INC (Continued)

1000361157

Area of violation: Generators - General
Date achieved compliance: 05/30/1996
Evaluation lead agency: State

SHWS:

Release Tracking Number/Current Status: 3-0004554 / RAO
Release Town: BROOKLINE
Notification Date: 10/01/1993
Category: NONE
Associated ID: Not reported
Current Status: Response Action Outcome
Status Date: 01/04/2012
Phase: PHASE IV
Response Action Outcome: C1 - C1
Oil Or Haz Material: Oil
Location Type: COMMERCIAL

[Click here to access the MA DEP site for this facility:](#)

Chemicals:

Chemical: VOCS
Quantity: Not reported

Actions:

Action Type: Activity and Use Limitation
Action Status: Legal Notice Published
Action Date: 1/12/2012
Response Action Outcome: C1

Action Type: Activity and Use Limitation
Action Status: Transmittal, Notice, or Notification Received
Action Date: 1/4/2012
Response Action Outcome: C1

Action Type: Response Action Outcome - RAO
Action Status: RAO Statement Received
Action Date: 1/4/2012
Response Action Outcome: C1

Action Type: Phase 3
Action Status: Completion Statement Received
Action Date: 1/4/2012
Response Action Outcome: C1

Action Type: Partial RAO for this RTN
Action Status: RAO Statement Received
Action Date: 1/4/2012
Response Action Outcome: C1

Action Type: Release Disposition
Action Status: Valid Transition Site
Action Date: 10/1/1993
Response Action Outcome: C1

Action Type: An activity type that is related to an Audit
Action Status: Interim Deadline Letter Issued
Action Date: 10/27/2009

Map ID
Direction
Distance
Elevation

MAP FINDINGS

Site

Database(s)

EDR ID Number
EPA ID Number

FABRICLENE INC (Continued)

1000361157

Response Action Outcome: C1

Action Type: An activity type that is related to an Audit
Action Status: NAFVIO
Action Date: 10/27/2009
Response Action Outcome: C1

Action Type: RLFA
Action Status: FOLOFF
Action Date: 11/10/2010
Response Action Outcome: C1

Action Type: Tier Classification
Action Status: Transmittal, Notice, or Notification Received
Action Date: 11/15/1993
Response Action Outcome: C1

Action Type: TREGS
Action Status: WAVACC
Action Date: 11/15/1993
Response Action Outcome: C1

Action Type: An activity type that is related to an Audit
Action Status: Interim Deadline Letter Issued
Action Date: 11/17/2011
Response Action Outcome: C1

Action Type: TREGS
Action Status: WAVSIG
Action Date: 11/5/1993
Response Action Outcome: C1

Action Type: Tier Classification
Action Status: Tier 2 Classification
Action Date: 12/28/2009
Response Action Outcome: C1

Action Type: Tier Classification
Action Status: Tier 2 Extension
Action Date: 12/28/2009
Response Action Outcome: C1

Action Type: TREGS
Action Status: WCSPRM
Action Date: 3/2/1994
Response Action Outcome: C1

Action Type: TREGS
Action Status: Level I - Technical Screen Audit
Action Date: 3/21/2008
Response Action Outcome: C1

Action Type: Compliance and Enforcement Action
Action Status: NORA
Action Date: 4/5/2010
Response Action Outcome: C1

Map ID
Direction
Distance
Elevation

MAP FINDINGS

Site

Database(s)

EDR ID Number
EPA ID Number

FABRICLENE INC (Continued)

1000361157

Action Type: Compliance and Enforcement Action
Action Status: Interim Deadline Letter Issued
Action Date: 4/5/2010
Response Action Outcome: C1

Action Type: Response Action Outcome - RAO
Action Status: Level I - Technical Screen Audit
Action Date: 5/17/2012
Response Action Outcome: C1

Action Type: Response Action Outcome - RAO
Action Status: Level I - Technical Screen Audit
Action Date: 5/18/2012
Response Action Outcome: C1

Action Type: An activity type that is related to an Audit
Action Status: Interim Deadline Letter Issued
Action Date: 7/13/2010
Response Action Outcome: C1

Action Type: TREGS
Action Status: WAVREC
Action Date: 7/21/1993
Response Action Outcome: C1

Action Type: An activity type that is related to an Audit
Action Status: NOA
Action Date: 9/14/2009
Response Action Outcome: C1

Action Type: Phase 2
Action Status: Revised Statement or Transmittal Received
Action Date: 9/2/2011
Response Action Outcome: C1

INST CONTROL:

Release Tracking Number: 3-0004554
Action Type: AUL
Action Stat: LEGNOT
Action Date: 01/12/2012
Response Action Outcome: C1 - C1

Release Tracking Number: 3-0004554
Action Type: AUL
Action Stat: RECPT
Action Date: 01/04/2012
Response Action Outcome: C1 - C1

Release:

Release Tracking Number/Current Status: 3-0004554 / RAO
Primary ID: Not reported
Official City: BROOKLINE
Notification: 10/01/1993
Category: NONE
Status Date: 01/04/2012

Map ID
Direction
Distance
Elevation

MAP FINDINGS

Site

Database(s)

EDR ID Number
EPA ID Number

FABRICLENE INC (Continued)

1000361157

Phase: PHASE IV
Response Action Outcome: C1 - C1
Oil / Haz Material Type: Oil

[Click here to access the MA DEP site for this facility:](#)

Actions:

Action Type: Activity and Use Limitation
Action Status: Legal Notice Published
Action Date: 1/12/2012
Response Action Outcome: C1

Action Type: Activity and Use Limitation
Action Status: Transmittal, Notice, or Notification Received
Action Date: 1/4/2012
Response Action Outcome: C1

Action Type: Response Action Outcome - RAO
Action Status: RAO Statement Received
Action Date: 1/4/2012
Response Action Outcome: C1

Action Type: Phase 3
Action Status: Completion Statement Received
Action Date: 1/4/2012
Response Action Outcome: C1

Action Type: Partial RAO for this RTN
Action Status: RAO Statement Received
Action Date: 1/4/2012
Response Action Outcome: C1

Action Type: Release Disposition
Action Status: Valid Transition Site
Action Date: 10/1/1993
Response Action Outcome: C1

Action Type: An activity type that is related to an Audit
Action Status: Interim Deadline Letter Issued
Action Date: 10/27/2009
Response Action Outcome: C1

Action Type: An activity type that is related to an Audit
Action Status: NAFVIO
Action Date: 10/27/2009
Response Action Outcome: C1

Action Type: RLFA
Action Status: FOLOFF
Action Date: 11/10/2010
Response Action Outcome: C1

Action Type: Tier Classification
Action Status: Transmittal, Notice, or Notification Received
Action Date: 11/15/1993
Response Action Outcome: C1

Map ID
Direction
Distance
Elevation

MAP FINDINGS

Site

Database(s)

EDR ID Number
EPA ID Number

FABRICLENE INC (Continued)

1000361157

Action Type:	TREGS
Action Status:	WAVACC
Action Date:	11/15/1993
Response Action Outcome:	C1
Action Type:	An activity type that is related to an Audit
Action Status:	Interim Deadline Letter Issued
Action Date:	11/17/2011
Response Action Outcome:	C1
Action Type:	TREGS
Action Status:	WAVSIG
Action Date:	11/5/1993
Response Action Outcome:	C1
Action Type:	Tier Classification
Action Status:	Tier 2 Classification
Action Date:	12/28/2009
Response Action Outcome:	C1
Action Type:	Tier Classification
Action Status:	Tier 2 Extension
Action Date:	12/28/2009
Response Action Outcome:	C1
Action Type:	TREGS
Action Status:	WCSPRM
Action Date:	3/2/1994
Response Action Outcome:	C1
Action Type:	TREGS
Action Status:	Level I - Technical Screen Audit
Action Date:	3/21/2008
Response Action Outcome:	C1
Action Type:	Compliance and Enforcement Action
Action Status:	NORA
Action Date:	4/5/2010
Response Action Outcome:	C1
Action Type:	Compliance and Enforcement Action
Action Status:	Interim Deadline Letter Issued
Action Date:	4/5/2010
Response Action Outcome:	C1
Action Type:	Response Action Outcome - RAO
Action Status:	Level I - Technical Screen Audit
Action Date:	5/17/2012
Response Action Outcome:	C1
Action Type:	Response Action Outcome - RAO
Action Status:	Level I - Technical Screen Audit
Action Date:	5/18/2012
Response Action Outcome:	C1
Action Type:	An activity type that is related to an Audit
Action Status:	Interim Deadline Letter Issued

Map ID
Direction
Distance
Elevation

MAP FINDINGS

Site

Database(s)

EDR ID Number
EPA ID Number

FABRICLENE INC (Continued)

1000361157

Action Date: 7/13/2010
Response Action Outcome: C1

Action Type: TREGS
Action Status: WAVREC
Action Date: 7/21/1993
Response Action Outcome: C1

Action Type: An activity type that is related to an Audit
Action Status: NOA
Action Date: 9/14/2009
Response Action Outcome: C1

Action Type: Phase 2
Action Status: Revised Statement or Transmittal Received
Action Date: 9/2/2011
Response Action Outcome: C1

Chemicals:
Chemical: VOCS
Quantity: Not reported
Location Type: COMMERCIAL

FINDS:

Registry ID: 110008405298

Environmental Interest/Information System

RCRAInfo is a national information system that supports the Resource Conservation and Recovery Act (RCRA) program through the tracking of events and activities related to facilities that generate, transport, and treat, store, or dispose of hazardous waste. RCRAInfo allows RCRA program staff to track the notification, permit, compliance, and corrective action activities required under RCRA.

MA-EPICS - Massachusetts Environmental Protection Integrated Computer System

[Click this hyperlink](#) while viewing on your computer to access additional FINDS: detail in the EDR Site Report.

ECHO:

Envid: 1000361157
Registry ID: 110008405298
DFR URL: <http://echo.epa.gov/detailed-facility-report?fid=110008405298>

DRYCLEANERS:

Facility ID: 361237
Classification Type: Active use of Perc
Reg Obj Contact: Not reported
Reg Obj Mail Address: Not reported
Mail Town Name: Not reported
Mail Zip Code: Not reported
DEP Region Code: NE

Map ID
Direction
Distance
Elevation

MAP FINDINGS

Site

Database(s)

EDR ID Number
EPA ID Number

FABRICLENE INC (Continued)

1000361157

Mailing State: Not reported
Reg Obj Phone: Not reported

ENFORCEMENT:

Region: NERO
DEP Region: NERO
DEP Program: 3S
DEP Bureau: BWSC
Program: BWSC
Program Id: 3-0004554
High Or Low Level Enforcement: LLE
FMF #: Not reported
Comptroller Billing Name: Not reported
Town Where Violation Occurred: Not reported
Date Executed: 10/27/2009
ENF #: Not reported
Document Type: IDL
AG Ref (Y/N): Not reported
Doc Archived (Y/N): Not reported
EJ Community (Y/N): Not reported
Regional Comment: Not reported
Final Payment Due Date: Not reported
ACOP \$: Not reported
PAN \$: Not reported
EMS (Y/N): Not reported
EMS\$: Not reported
SEP (Y/N): Not reported
SEP \$: Not reported
Demand \$: Not reported
Suspended \$: Not reported
Ownership: Commercially Owned

Region: NERO
DEP Region: NERO
DEP Program: 3S
DEP Bureau: BWSC
Program: Not reported
Program Id: 3-0004554
High Or Low Level Enforcement: HLE
FMF #: Not reported
Comptroller Billing Name: Not reported
Town Where Violation Occurred: Not reported
Date Executed: 04/05/2010
ENF #: Not reported
Document Type: NORA
AG Ref (Y/N): Not reported
Doc Archived (Y/N): Not reported
EJ Community (Y/N): Not reported
Regional Comment: Not reported
Final Payment Due Date: Not reported
ACOP \$: Not reported
PAN \$: Not reported
EMS (Y/N): Not reported
EMS\$: Not reported
SEP (Y/N): Not reported
SEP \$: Not reported
Demand \$: Not reported

Map ID
Direction
Distance
Elevation

MAP FINDINGS

Site

Database(s)

EDR ID Number
EPA ID Number

FABRICLENE INC (Continued)

1000361157

Suspended \$: Not reported
Ownership: Commercially Owned

Region: NERO
DEP Region: NERO
DEP Program: 3S
DEP Bureau: BWSC
Program: Not reported
Program Id: 3-0004554
High Or Low Level Enforcement: LLE
FMF #: Not reported
Comptroller Billing Name: Not reported
Town Where Violation Occurred: Not reported
Date Executed: 07/13/2010
ENF #: Not reported
Document Type: IDL
AG Ref (Y/N): Not reported
Doc Archived (Y/N): Not reported
EJ Community (Y/N): Y
Regional Comment: Not reported
Final Payment Due Date: Not reported
ACOP \$: Not reported
PAN \$: Not reported
EMS (Y/N): Not reported
EMS\$: Not reported
SEP (Y/N): Not reported
SEP \$: Not reported
Demand \$: Not reported
Suspended \$: Not reported
Ownership: Commercially Owned

Region: NERO
DEP Region: NERO
DEP Program: 3A
DEP Bureau: BWSC
Program: Not reported
Program Id: 3-0004554
High Or Low Level Enforcement: LLE
FMF #: Not reported
Comptroller Billing Name: Not reported
Town Where Violation Occurred: Not reported
Date Executed: 11/17/2011
ENF #: Not reported
Document Type: IDL
AG Ref (Y/N): Not reported
Doc Archived (Y/N): Not reported
EJ Community (Y/N): Y
Regional Comment: Not reported
Final Payment Due Date: Not reported
ACOP \$: Not reported
PAN \$: Not reported
EMS (Y/N): Not reported
EMS\$: Not reported
SEP (Y/N): Not reported
SEP \$: Not reported
Demand \$: Not reported
Suspended \$: Not reported

Map ID
Direction
Distance
Elevation

MAP FINDINGS

Site

Database(s)

EDR ID Number
EPA ID Number

FABRICLENE INC (Continued)

1000361157

Ownership: Commercially Owned

HW GEN:
EPA Id: MAD065165219
RCRA Generator Status: VSQG
State Generator Status: Not reported

RI MANIFEST:
EPA Id: MAD065165219
GEN Cert Date: 2/10/2006
Manifest Document Number: RIG0273604
Waste Description: RQ WASTE TETRACHLOROETHYLENE
TSDf Id: RID084802842
TSDf Name: United Oil Recovery Inc
Qty: 150
WT/Vol Units: P
TSDf Date: 2/10/2006
Transporter 2 Id: Not reported
Item Number: a
Transporter 2 Name: Not reported
Transporter Name 2: CYCLE SOLVE CORPORATION
Transporter EPAID: RID982194987
Transporter Receipt Date: 2/10/2006
Number Of Containers: 1
Container Type: DF
Waste Code1: F002
Waste Code2: Not reported
Waste Code3: Not reported
Waste Code4: Not reported
Waste Code5: Not reported
Waste Code6: Not reported
Fee Exempt Code: Not reported
Comment: Not reported
Transporter Name 2: Not reported
Company Permit Number: Not reported
Year: Not reported
Quarter: Not reported
Transporter Contact Name: Not reported
Transporter Contact Email: Not reported
Filing Date: Not reported
Total Fee: Not reported
Billing Name: Not reported
Paid Date: Not reported
Paid Time: Not reported
Facility Receipt Date: Not reported
Fee: Not reported
Manifest Created Date: Not reported
Manifest Updated Date: Not reported

RI MANIFEST:
Transporter Receipt Date: 1/21/2008
Number Of Containers: 2
Container Type: DF
Waste Code1: F002
Waste Code2: Not reported
Waste Code3: Not reported
Waste Code4: Not reported

Map ID
Direction
Distance
Elevation

MAP FINDINGS

Site

Database(s)

EDR ID Number
EPA ID Number

FABRICLENE INC (Continued)

1000361157

Waste Code5:	Not reported
Waste Code6:	Not reported
Comment:	Not reported
Fee Exempt Code:	Not reported
TSDf Name:	SAFETY-KLEEN SYSTEMS, INC.
TSDf Id:	RID084802842
Transporter Name 2:	Not reported
Company Permit Number:	Not reported
Year:	Not reported
EPA ID:	MAD065165219
Manifest Docket Number:	000089603UIS
Quarter:	Not reported
Waste Description:	RQ WASTE TETRACHLOROETHYLENE
Transporter Contact Name:	Not reported
Quantity:	120
Transporter Contact Email:	Not reported
WT/Vol Units:	P
Filing Date:	Not reported
Total Fee:	Not reported
Item Number:	2
Transporter Name:	SAFETY-KLEEN SYSTEMS, INC.
Billing Name:	Not reported
Transporter EPA ID:	TXR000050930
Date Paid:	Not reported
Time Paid:	Not reported
GEN Cert Date:	1/21/2008
Facility Receipt Date:	Not reported
Fee:	Not reported
Transporter 2 Receipt Date:	Not reported
Manifest Created Date:	Not reported
TSDf Receipt Date:	1/22/2008
Transporter 2 ID:	Not reported
Manifest Updated Date:	Not reported
Transporter Receipt Date:	1/21/2008
Number Of Containers:	1
Container Type:	DF
Waste Code1:	F002
Waste Code2:	Not reported
Waste Code3:	Not reported
Waste Code4:	Not reported
Waste Code5:	Not reported
Waste Code6:	Not reported
Comment:	Not reported
Fee Exempt Code:	Not reported
TSDf Name:	SAFETY-KLEEN SYSTEMS, INC.
TSDf Id:	RID084802842
Transporter Name 2:	Not reported
Company Permit Number:	Not reported
Year:	Not reported
EPA ID:	MAD065165219
Manifest Docket Number:	000089603UIS
Quarter:	Not reported
Waste Description:	RQ WASTE TETRACHLOROETHYLENE
Transporter Contact Name:	Not reported
Quantity:	150
Transporter Contact Email:	Not reported

Map ID
Direction
Distance
Elevation

MAP FINDINGS

Site

Database(s)

EDR ID Number
EPA ID Number

FABRICLENE INC (Continued)

1000361157

WT/Vol Units:	P
Filing Date:	Not reported
Total Fee:	Not reported
Item Number:	1
Transporter Name:	SAFETY-KLEEN SYSTEMS, INC.
Billing Name:	Not reported
Transporter EPA ID:	TXR000050930
Date Paid:	Not reported
Time Paid:	Not reported
GEN Cert Date:	1/21/2008
Facility Receipt Date:	Not reported
Fee:	Not reported
Transporter 2 Receipt Date:	Not reported
Manifest Created Date:	Not reported
TSDf Receipt Date:	1/22/2008
Transporter 2 ID:	Not reported
Manifest Updated Date:	Not reported
Transporter Receipt Date:	1/21/2008
Number Of Containers:	1
Container Type:	DF
Waste Code1:	F002
Waste Code2:	Not reported
Waste Code3:	Not reported
Waste Code4:	Not reported
Waste Code5:	Not reported
Waste Code6:	Not reported
Comment:	Not reported
Fee Exempt Code:	Not reported
TSDf Name:	SAFETY-KLEEN SYSTEMS, INC.
TSDf Id:	RID084802842
Transporter Name 2:	Not reported
Company Permit Number:	Not reported
Year:	Not reported
EPA ID:	MAD065165219
Manifest Docket Number:	000089603UIS
Quarter:	Not reported
Waste Description:	RQ WASTE TETRACHLOROETHYLENE
Transporter Contact Name:	Not reported
Quantity:	150
Transporter Contact Email:	Not reported
WT/Vol Units:	P
Filing Date:	Not reported
Total Fee:	Not reported
Item Number:	1
Transporter Name:	SAFETY-KLEEN SYSTEMS, INC.
Billing Name:	Not reported
Transporter EPA ID:	TXR000050930
Date Paid:	Not reported
Time Paid:	Not reported
GEN Cert Date:	1/21/2008
Facility Receipt Date:	Not reported
Fee:	Not reported
Transporter 2 Receipt Date:	Not reported
Manifest Created Date:	Not reported
TSDf Receipt Date:	1/22/2008
Transporter 2 ID:	Not reported

Map ID
Direction
Distance
Elevation

MAP FINDINGS

Site

Database(s)

EDR ID Number
EPA ID Number

FABRICLENE INC (Continued)

1000361157

Manifest Updated Date:	Not reported
Transporter Receipt Date:	1/21/2008
Number Of Containers:	2
Container Type:	DF
Waste Code1:	F002
Waste Code2:	Not reported
Waste Code3:	Not reported
Waste Code4:	Not reported
Waste Code5:	Not reported
Waste Code6:	Not reported
Comment:	Not reported
Fee Exempt Code:	Not reported
TSD Name:	SAFETY-KLEEN SYSTEMS, INC.
TSD ID:	RID084802842
Transporter Name 2:	Not reported
Company Permit Number:	Not reported
Year:	Not reported
EPA ID:	MAD065165219
Manifest Docket Number:	000089603UIS
Quarter:	Not reported
Waste Description:	RQ WASTE TETRACHLOROETHYLENE
Transporter Contact Name:	Not reported
Quantity:	120
Transporter Contact Email:	Not reported
WT/Vol Units:	P
Filing Date:	Not reported
Total Fee:	Not reported
Item Number:	2
Transporter Name:	SAFETY-KLEEN SYSTEMS, INC.
Billing Name:	Not reported
Transporter EPA ID:	TXR000050930
Date Paid:	Not reported
Time Paid:	Not reported
GEN Cert Date:	1/21/2008
Facility Receipt Date:	Not reported
Fee:	Not reported
Transporter 2 Receipt Date:	Not reported
Manifest Created Date:	Not reported
TSD Receipt Date:	1/22/2008
Transporter 2 ID:	Not reported
Manifest Updated Date:	Not reported
Transporter Receipt Date:	2/10/2006
Number Of Containers:	1
Container Type:	DF
Waste Code1:	F002
Waste Code2:	Not reported
Waste Code3:	Not reported
Waste Code4:	Not reported
Waste Code5:	Not reported
Waste Code6:	Not reported
Comment:	Not reported
Fee Exempt Code:	Not reported
TSD Name:	United Oil Recovery Inc
TSD ID:	RID084802842
Transporter Name 2:	Not reported

Map ID
Direction
Distance
Elevation

MAP FINDINGS

Site

Database(s)

EDR ID Number
EPA ID Number

FABRICLENE INC (Continued)

1000361157

Company Permit Number: Not reported
Year: Not reported
EPA ID: MAD065165219
Manifest Docket Number: RIG0273604
Quarter: Not reported
Waste Description: RQ WASTE TETRACHLOROETHYLENE
Transporter Contact Name: Not reported
Quantity: 150
Transporter Contact Email: Not reported
WT/Vol Units: P
Filing Date: Not reported
Total Fee: Not reported
Item Number: a
Transporter Name: CYCLE SOLVE CORPORATION
Billing Name: Not reported
Transporter EPA ID: RID982194987
Date Paid: Not reported
Time Paid: Not reported
GEN Cert Date: 2/10/2006
Facility Receipt Date: Not reported
Fee: Not reported
Transporter 2 Receipt Date: Not reported
Manifest Created Date: Not reported
TSDf Receipt Date: 2/10/2006
Transporter 2 ID: Not reported
Manifest Updated Date: Not reported

Transporter Receipt Date: 2/10/2006
Number Of Containers: 1
Container Type: DF
Waste Code1: F002
Waste Code2: Not reported
Waste Code3: Not reported
Waste Code4: Not reported
Waste Code5: Not reported
Waste Code6: Not reported
Comment: Not reported
Fee Exempt Code: Not reported
TSDf Name: United Oil Recovery Inc
TSDf Id: RID084802842
Transporter Name 2: Not reported
Company Permit Number: Not reported
Year: Not reported
EPA ID: MAD065165219
Manifest Docket Number: RIG0273604
Quarter: Not reported
Waste Description: RQ WASTE TETRACHLOROETHYLENE
Transporter Contact Name: Not reported
Quantity: 150
Transporter Contact Email: Not reported
WT/Vol Units: P
Filing Date: Not reported
Total Fee: Not reported
Item Number: a
Transporter Name: CYCLE SOLVE CORPORATION
Billing Name: Not reported
Transporter EPA ID: RID982194987

Map ID
Direction
Distance
Elevation

MAP FINDINGS

Site

Database(s)

EDR ID Number
EPA ID Number

FABRICLENE INC (Continued)

1000361157

Date Paid:	Not reported
Time Paid:	Not reported
GEN Cert Date:	2/10/2006
Facility Receipt Date:	Not reported
Fee:	Not reported
Transporter 2 Receipt Date:	Not reported
Manifest Created Date:	Not reported
TSDf Receipt Date:	2/10/2006
Transporter 2 ID:	Not reported
Manifest Updated Date:	Not reported
Transporter Receipt Date:	2/10/2006
Number Of Containers:	2
Container Type:	DM
Waste Code1:	F002
Waste Code2:	Not reported
Waste Code3:	Not reported
Waste Code4:	Not reported
Waste Code5:	Not reported
Waste Code6:	Not reported
Comment:	Not reported
Fee Exempt Code:	Not reported
TSDf Name:	United Oil Recovery Inc
TSDf Id:	RID084802842
Transporter Name 2:	Not reported
Company Permit Number:	Not reported
Year:	Not reported
EPA ID:	MAD065165219
Manifest Docket Number:	RIG0273604
Quarter:	Not reported
Waste Description:	RQ WASTE TETRACHLOROETHYLENE
Transporter Contact Name:	Not reported
Quantity:	120
Transporter Contact Email:	Not reported
WT/Vol Units:	P
Filing Date:	Not reported
Total Fee:	Not reported
Item Number:	b
Transporter Name:	CYCLE SOLVE CORPORATION
Billing Name:	Not reported
Transporter EPA ID:	RID982194987
Date Paid:	Not reported
Time Paid:	Not reported
GEN Cert Date:	2/10/2006
Facility Receipt Date:	Not reported
Fee:	Not reported
Transporter 2 Receipt Date:	Not reported
Manifest Created Date:	Not reported
TSDf Receipt Date:	2/10/2006
Transporter 2 ID:	Not reported
Manifest Updated Date:	Not reported
Transporter Receipt Date:	2/10/2006
Number Of Containers:	2
Container Type:	DM
Waste Code1:	F002
Waste Code2:	Not reported

Map ID
Direction
Distance
Elevation

MAP FINDINGS

Site

Database(s)

EDR ID Number
EPA ID Number

FABRICLENE INC (Continued)

1000361157

Waste Code3:	Not reported
Waste Code4:	Not reported
Waste Code5:	Not reported
Waste Code6:	Not reported
Comment:	Not reported
Fee Exempt Code:	Not reported
TSDf Name:	United Oil Recovery Inc
TSDf Id:	RID084802842
Transporter Name 2:	Not reported
Company Permit Number:	Not reported
Year:	Not reported
EPA ID:	MAD065165219
Manifest Docket Number:	RIG0273604
Quarter:	Not reported
Waste Description:	RQ WASTE TETRACHLOROETHYLENE
Transporter Contact Name:	Not reported
Quantity:	120
Transporter Contact Email:	Not reported
WT/Vol Units:	P
Filing Date:	Not reported
Total Fee:	Not reported
Item Number:	b
Transporter Name:	CYCLE SOLVE CORPORATION
Billing Name:	Not reported
Transporter EPA ID:	RID982194987
Date Paid:	Not reported
Time Paid:	Not reported
GEN Cert Date:	2/10/2006
Facility Receipt Date:	Not reported
Fee:	Not reported
Transporter 2 Receipt Date:	Not reported
Manifest Created Date:	Not reported
TSDf Receipt Date:	2/10/2006
Transporter 2 ID:	Not reported
Manifest Updated Date:	Not reported
Transporter Receipt Date:	6/2/2005
Number Of Containers:	2
Container Type:	DM
Waste Code1:	F002
Waste Code2:	Not reported
Waste Code3:	Not reported
Waste Code4:	Not reported
Waste Code5:	Not reported
Waste Code6:	Not reported
Comment:	Not reported
Fee Exempt Code:	Not reported
TSDf Name:	United Oil Recovery Inc
TSDf Id:	RID084802842
Transporter Name 2:	Not reported
Company Permit Number:	Not reported
Year:	Not reported
EPA ID:	MAD065165219
Manifest Docket Number:	RIG0251333
Quarter:	Not reported
Waste Description:	RQ WASTE TETRACHLOROETHYLENE
Transporter Contact Name:	Not reported

Map ID
Direction
Distance
Elevation

MAP FINDINGS

Site

Database(s)

EDR ID Number
EPA ID Number

FABRICLENE INC (Continued)

1000361157

Quantity:	120
Transporter Contact Email:	Not reported
WT/Vol Units:	P
Filing Date:	Not reported
Total Fee:	Not reported
Item Number:	b
Transporter Name:	CYCLE SOLVE CORPORATION
Billing Name:	Not reported
Transporter EPA ID:	RID982194987
Date Paid:	Not reported
Time Paid:	Not reported
GEN Cert Date:	6/2/2005
Facility Receipt Date:	Not reported
Fee:	Not reported
Transporter 2 Receipt Date:	Not reported
Manifest Created Date:	Not reported
TSDf Receipt Date:	6/2/2005
Transporter 2 ID:	Not reported
Manifest Updated Date:	Not reported
Transporter Receipt Date:	6/2/2005
Number Of Containers:	1
Container Type:	DF
Waste Code1:	F002
Waste Code2:	Not reported
Waste Code3:	Not reported
Waste Code4:	Not reported
Waste Code5:	Not reported
Waste Code6:	Not reported
Comment:	Not reported
Fee Exempt Code:	Not reported
TSDf Name:	United Oil Recovery Inc
TSDf Id:	RID084802842
Transporter Name 2:	Not reported
Company Permit Number:	Not reported
Year:	Not reported
EPA ID:	MAD065165219
Manifest Docket Number:	RIG0251333
Quarter:	Not reported
Waste Description:	RQ WASTE TETRACHLOROETHYLENE
Transporter Contact Name:	Not reported
Quantity:	150
Transporter Contact Email:	Not reported
WT/Vol Units:	P
Filing Date:	Not reported
Total Fee:	Not reported
Item Number:	a
Transporter Name:	CYCLE SOLVE CORPORATION
Billing Name:	Not reported
Transporter EPA ID:	RID982194987
Date Paid:	Not reported
Time Paid:	Not reported
GEN Cert Date:	6/2/2005
Facility Receipt Date:	Not reported
Fee:	Not reported
Transporter 2 Receipt Date:	Not reported
Manifest Created Date:	Not reported

Map ID
Direction
Distance
Elevation

MAP FINDINGS

Site

Database(s)

EDR ID Number
EPA ID Number

FABRICLENE INC (Continued)

1000361157

TSDf Receipt Date:	6/2/2005
Transporter 2 ID:	Not reported
Manifest Updated Date:	Not reported
Transporter Receipt Date:	6/2/2005
Number Of Containers:	1
Container Type:	DF
Waste Code1:	F002
Waste Code2:	Not reported
Waste Code3:	Not reported
Waste Code4:	Not reported
Waste Code5:	Not reported
Waste Code6:	Not reported
Comment:	Not reported
Fee Exempt Code:	Not reported
TSDf Name:	United Oil Recovery Inc
TSDf Id:	RID084802842
Transporter Name 2:	Not reported
Company Permit Number:	Not reported
Year:	Not reported
EPA ID:	MAD065165219
Manifest Docket Number:	RIG0251333
Quarter:	Not reported
Waste Description:	RQ WASTE TETRACHLOROETHYLENE
Transporter Contact Name:	Not reported
Quantity:	150
Transporter Contact Email:	Not reported
WT/Vol Units:	P
Filing Date:	Not reported
Total Fee:	Not reported
Item Number:	11820
Transporter Name:	CYCLE SOLVE CORPORATION
Billing Name:	Not reported
Transporter EPA ID:	RID982194987
Date Paid:	Not reported
Time Paid:	Not reported
GEN Cert Date:	6/2/2005
Facility Receipt Date:	Not reported
Fee:	Not reported
Transporter 2 Receipt Date:	Not reported
Manifest Created Date:	Not reported
TSDf Receipt Date:	6/2/2005
Transporter 2 ID:	Not reported
Manifest Updated Date:	Not reported

[Click this hyperlink](#) while viewing on your computer to access 24 additional RI_MANIFEST: record(s) in the EDR Site Report.

Map ID
 Direction
 Distance
 Elevation

MAP FINDINGS

Site

Database(s)

EDR ID Number
 EPA ID Number

D24 **FABRICLENE**
SSE **1629 BEACON ST**
< 1/8 **BROOKLINE, MA 02445**
0.055 mi.
292 ft. **Site 3 of 5 in cluster D**

EDR Hist Cleaner **1018464713**
N/A

Relative: EDR Hist Cleaner
Lower

Actual: 100 ft.	Year:	Name:	Type:
	1974	FABRICLENE INC	Drycleaning Plants, Except Rugs
	1975	FABRICLENE INC	Drycleaning Plants, Except Rugs
	1976	FABRICLENE IN	Drycleaning Plants, Except Rugs
	1977	FABRICLENE INC	Drycleaning Plants, Except Rugs
	1978	FABRICLENE INC	Drycleaning Plants, Except Rugs
	1979	FABRICLENE INC	Drycleaning Plants, Except Rugs
	1980	FABRICLENE INC	Drycleaning Plants, Except Rugs
	1982	FABRICLENE INC	Drycleaning Plants, Except Rugs
	1983	FABRICLENE INC	Drycleaning Plants, Except Rugs
	1985	FABRICLENE INC	Drycleaning Plants, Except Rugs
	1986	FABRICLENE INC	Drycleaning Plants, Except Rugs
	1987	FABRICLENE INC	Drycleaning Plants, Except Rugs
	1988	FABRICLENE INC	Drycleaning Plants, Except Rugs
	1989	FABRICLENE INC	Drycleaning Plants, Except Rugs
	2004	FABRICLENE	Drycleaning Plants, Except Rugs
	2005	FABRICLENE	Drycleaning Plants, Except Rugs
	2006	FABRICLENE	Drycleaning Plants, Except Rugs
	2007	FABRICLENE	Drycleaning Plants, Except Rugs
	2008	FABRICLENE	Drycleaning Plants, Except Rugs
	2009	FABRICLENE	Drycleaning Plants, Except Rugs
	2010	FABRICLENE	Drycleaning Plants, Except Rugs
	2011	FABRICLENE	Drycleaning Plants, Except Rugs
	2012	FABRICLENE	Drycleaning Plants, Except Rugs
	2013	FABRICLENE	Drycleaning Plants, Except Rugs
	2014	FABRICLENE	Drycleaning Plants, Except Rugs

25 **3 FAMILY RESIDENTIAL PROPERTY**
NNW **107 WESTBOURNE TER**
< 1/8 **BROOKLINE, MA**
0.069 mi.
366 ft.

MA LUST **S110115106**
MA RELEASE **N/A**

Relative: LUST:
Higher

Actual: Facility:
168 ft. Release Tracking Number/Current Status: 3-0028970 / RAO
 Status Date: 02/22/2010
 Source Type: UST
 Release Town: BROOKLINE
 Notification Date: 12/24/2009
 Category: 72 HR
 Associated ID: Not reported
 Phase: Not reported
 Response Action Outcome: A2 - A permanent solution has been achieved. Contamination has not been reduced to background.
 Oil Or Haz Material: Oil

 Location Type: RESIDENTIAL
 Location Type: PRIVPROP
 Source: UST

Map ID
Direction
Distance
Elevation

MAP FINDINGS

Site

Database(s)

EDR ID Number
EPA ID Number

3 FAMILY RESIDENTIAL PROPERTY (Continued)

S110115106

[Click here to access the MA DEP site for this facility:](#)

Chemicals:

Chemical: #2 FUEL OIL
Quantity: 130 parts per million

Actions:

Action Type: A Notice sent to a Potentially Responsible Party (PRP)
Action Status: A MassDEP piece of correspondence was issued (approvals, NORs, etc.)
Action Date: 1/19/2010
Response Action Outcome: A permanent solution has been achieved. Contamination has not been reduced to background.

Action Type: Immediate Response Action
Action Status: Oral Approval of Plan or Action
Action Date: 12/24/2009
Response Action Outcome: A permanent solution has been achieved. Contamination has not been reduced to background.

Action Type: Release Disposition
Action Status: Reportable Release under MGL 21E
Action Date: 12/24/2009
Response Action Outcome: A permanent solution has been achieved. Contamination has not been reduced to background.

Action Type: Response Action Outcome - RAO
Action Status: RAO Statement Received
Action Date: 2/22/2010
Response Action Outcome: A permanent solution has been achieved. Contamination has not been reduced to background.

Action Type: Response Action Outcome - RAO
Action Status: Level I - Technical Screen Audit
Action Date: 2/22/2010
Response Action Outcome: A permanent solution has been achieved. Contamination has not been reduced to background.

Action Type: RNFE
Action Status: Transmittal, Notice, or Notification Received
Action Date: 2/25/2010
Response Action Outcome: A permanent solution has been achieved. Contamination has not been reduced to background.

Action Type: RNF
Action Status: Reportable Release under MGL 21E
Action Date: 2/25/2010
Response Action Outcome: A permanent solution has been achieved. Contamination has not been reduced to background.

Release:

Release Tracking Number/Current Status: 3-0028970 / RAO
Primary ID: Not reported
Official City: BROOKLINE
Notification: 12/24/2009

Map ID
Direction
Distance
Elevation

MAP FINDINGS

Site

Database(s)

EDR ID Number
EPA ID Number

3 FAMILY RESIDENTIAL PROPERTY (Continued)

S110115106

Category: 72 HR
Status Date: 02/22/2010
Phase: Not reported
Response Action Outcome: A2 - A permanent solution has been achieved. Contamination has not been reduced to background.
Oil / Haz Material Type: Oil

[Click here to access the MA DEP site for this facility:](#)

Actions:

Action Type: A Notice sent to a Potentially Responsible Party (PRP)
Action Status: A MassDEP piece of correspondence was issued (approvals, NORs, etc.)
Action Date: 1/19/2010
Response Action Outcome: A permanent solution has been achieved. Contamination has not been reduced to background.

Action Type: Immediate Response Action
Action Status: Oral Approval of Plan or Action
Action Date: 12/24/2009
Response Action Outcome: A permanent solution has been achieved. Contamination has not been reduced to background.

Action Type: Release Disposition
Action Status: Reportable Release under MGL 21E
Action Date: 12/24/2009
Response Action Outcome: A permanent solution has been achieved. Contamination has not been reduced to background.

Action Type: Response Action Outcome - RAO
Action Status: RAO Statement Received
Action Date: 2/22/2010
Response Action Outcome: A permanent solution has been achieved. Contamination has not been reduced to background.

Action Type: Response Action Outcome - RAO
Action Status: Level I - Technical Screen Audit
Action Date: 2/22/2010
Response Action Outcome: A permanent solution has been achieved. Contamination has not been reduced to background.

Action Type: RNFE
Action Status: Transmittal, Notice, or Notification Received
Action Date: 2/25/2010
Response Action Outcome: A permanent solution has been achieved. Contamination has not been reduced to background.

Action Type: RNF
Action Status: Reportable Release under MGL 21E
Action Date: 2/25/2010
Response Action Outcome: A permanent solution has been achieved. Contamination has not been reduced to background.

Chemicals:

Chemical: #2 FUEL OIL
Quantity: 130 parts per million
Location Type: RESIDENTIAL

Map ID
 Direction
 Distance
 Elevation

MAP FINDINGS

Site

Database(s)

EDR ID Number
 EPA ID Number

3 FAMILY RESIDENTIAL PROPERTY (Continued)

S110115106

Location Type: PRIVPROP
 Source: UST

D26
SSE
 < 1/8
 0.072 mi.
 378 ft.

WASHINGTON DRY CLEANERS
698 WASHINGTON ST
BROOKLINE, MA 02446

MA DRYCLEANERS
MA HW GEN

S106488438
N/A

Site 4 of 5 in cluster D

Relative:
Lower

DRYCLEANERS:
 Facility ID: 416201
 Classification Type: Active use of Perc
 Reg Obj Contact: Misun Jin
 Reg Obj Mail Address: Not reported
 Mail Town Name: Not reported
 Mail Zip Code: Not reported
 DEP Region Code: NE
 Mailing State: Not reported
 Reg Obj Phone: Not reported

Actual:
94 ft.

HW GEN:
 EPA Id: MV6175668378
 RCRA Generator Status: VSQG
 State Generator Status: VQG-MA

D27
SSE
 < 1/8
 0.072 mi.
 378 ft.

WASHINGTON DRY CLEANERS
698 WASHINGTON ST
BROOKLINE, MA 02146

EDR Hist Cleaner

1018871698
N/A

Site 5 of 5 in cluster D

Relative:
Lower

EDR Hist Cleaner

Actual:
94 ft.

Year:	Name:	Type:
1992	WASHINGTON DRY CLEANERS	Drycleaning Plants, Except Rugs
1993	WASHINGTON DRY CLEANERS	Drycleaning Plants, Except Rugs
1994	WASHINGTON DRY CLEANERS	Drycleaning Plants, Except Rugs
1995	WASHINGTON DRY CLEANERS	Drycleaning Plants, Except Rugs
1996	WASHINGTON DRY CLEANERS	Drycleaning Plants, Except Rugs
1997	WASHINGTON DRY CLEANERS	Drycleaning Plants, Except Rugs
1998	WASHINGTON DRY CLEANERS	Drycleaning Plants, Except Rugs
1999	KONG PETER	Drycleaning Plants, Except Rugs
2000	KONG PETER	Drycleaning Plants, Except Rugs
2001	WASHINGTON DRY CLEANERS	Drycleaning Plants, Except Rugs
2002	WASHINGTON DRY CLEANERS	Drycleaning Plants, Except Rugs
2003	WASHINGTON DRY CLEANERS	Drycleaning Plants, Except Rugs
2004	WASHINGTON DRY CLEANERS	Drycleaning Plants, Except Rugs
2005	WASHINGTON DRY CLEANERS	Drycleaning Plants, Except Rugs
2006	WASHINGTON DRY CLEANERS	Drycleaning Plants, Except Rugs
2007	WASHINGTON DRY CLEANERS	Drycleaning Plants, Except Rugs
2008	WASHINGTON DRY CLEANERS	Drycleaning Plants, Except Rugs
2009	WASHINGTON DRY CLEANERS	Drycleaning Plants, Except Rugs
2010	WASHINGTON DRY CLEANERS	Drycleaning Plants, Except Rugs
2011	WASHINGTON DRY CLEANERS	Drycleaning Plants, Except Rugs
2012	WASHINGTON DRY CLEANERS	Drycleaning Plants, Except Rugs
2013	WASHINGTON DRY CLEANERS	Drycleaning Plants, Except Rugs

Map ID
Direction
Distance
Elevation

MAP FINDINGS

Site

Database(s)

EDR ID Number
EPA ID Number

WASHINGTON DRY CLEANERS (Continued)

1018871698

2014 WASHINGTON DRY CLEANERS

Drycleaning Plants, Except Rugs

E28
ESE
< 1/8
0.074 mi.
393 ft.

APT BLDG
1592 BEACON ST
BROOKLINE, MA 02146

MA LAST S104545198
MA RELEASE N/A

Site 1 of 2 in cluster E

Relative:
Higher
Actual:
123 ft.

LAST:

Release Tracking Number/Current Status: 3-0011212 / RAO
Source Type: AST
Release Town: BROOKLINE
Notification Date: 06/24/1994
Category: TWO HR
Associated ID: Not reported
Status Date: 11/28/1994
Phase: Not reported
Response Action Outcome: -
Oil Or Haz Material: Oil

Chemicals:

Chemical: #2 FUEL OIL
Quantity: 20 gallons
Location Type: RESIDENTIAL
Source: AST

Actions:

Action Type: RAO - DEP Lead
Action Status: RAO Statement Received
Action Date: 11/28/1994
Response Action Outcome: Not reported

Action Type: Release Disposition
Action Status: Reportable Release under MGL 21E
Action Date: 6/24/1994
Response Action Outcome: Not reported

Action Type: Release Disposition
Action Status: Reportable Release under MGL 21E
Action Date: 6/25/1994
Response Action Outcome: Not reported

Action Type: A Notice sent to a Potentially Responsible Party (PRP)
Action Status: A MassDEP piece of correspondence was issued (approvals, NORs, etc.)
Action Date: 7/12/1994
Response Action Outcome: Not reported

Release:

Release Tracking Number/Current Status: 3-0011212 / RAO
Primary ID: Not reported
Official City: BROOKLINE
Notification: 06/24/1994
Category: TWO HR
Status Date: 11/28/1994
Phase: Not reported
Response Action Outcome: -
Oil / Haz Material Type: Oil

Map ID
Direction
Distance
Elevation

MAP FINDINGS

Site

Database(s)

EDR ID Number
EPA ID Number

APT BLDG (Continued)

S104545198

[Click here to access the MA DEP site for this facility:](#)

Actions:

Action Type:	RAO - DEP Lead
Action Status:	RAO Statement Received
Action Date:	11/28/1994
Response Action Outcome:	Not reported
Action Type:	Release Disposition
Action Status:	Reportable Release under MGL 21E
Action Date:	6/24/1994
Response Action Outcome:	Not reported
Action Type:	Release Disposition
Action Status:	Reportable Release under MGL 21E
Action Date:	6/25/1994
Response Action Outcome:	Not reported
Action Type:	A Notice sent to a Potentially Responsible Party (PRP)
Action Status:	A MassDEP piece of correspondence was issued (approvals, NORs, etc.)
Action Date:	7/12/1994
Response Action Outcome:	Not reported

Chemicals:

Chemical:	#2 FUEL OIL
Quantity:	20 gallons
Location Type:	RESIDENTIAL
Source:	AST

F29
SE
< 1/8
0.080 mi.
424 ft.

GOLDIE S ARCO STATION
1601 BEACON ST
BROOKLINE, MA 02146

Site 1 of 5 in cluster F

MA SHWS **S103249918**
MA LUST **N/A**
MA RELEASE
MA ENF

Relative:
Lower

SHWS:

Actual:
89 ft.

Release Tracking Number/Current Status:	3-000014 / DEP NFA
Release Town:	BROOKLINE
Notification Date:	01/15/1987
Category:	NONE
Associated ID:	Not reported
Current Status:	No Further Action (DEP Determined)
Status Date:	07/23/1993
Phase:	Not reported
Response Action Outcome:	-
Oil Or Haz Material:	Not reported
Location Type:	GASSTATION
Source:	OVERFILL
Source:	UST

[Click here to access the MA DEP site for this facility:](#)

Chemicals:

Chemical:	UNKNOWN
Quantity:	Not reported

Map ID
Direction
Distance
Elevation

MAP FINDINGS

Site

Database(s)

EDR ID Number
EPA ID Number

GOLDIE S ARCO STATION (Continued)

S103249918

Actions:

Action Type: Release Disposition
Action Status: Valid Transition Site
Action Date: 1/15/1987
Response Action Outcome: Not reported

Action Type: TREGS
Action Status: DEPNFA
Action Date: 7/23/1993
Response Action Outcome: Not reported

Action Type: TREGS
Action Status: REMSIT
Action Date: 7/23/1993
Response Action Outcome: Not reported

LUST:

Facility:

Release Tracking Number/Current Status: 3-0000014 / DEPNFA
Status Date: 07/23/1993
Source Type: UST
Release Town: BROOKLINE
Notification Date: 01/15/1987
Category: NONE
Associated ID: Not reported
Phase: Not reported
Response Action Outcome: -
Oil Or Haz Material: Not reported

Location Type: GASSTATION
Source: OVERFILL
Source: UST

[Click here to access the MA DEP site for this facility:](#)

Chemicals:

Chemical: UNKNOWN
Quantity: Not reported

Actions:

Action Type: Release Disposition
Action Status: Valid Transition Site
Action Date: 1/15/1987
Response Action Outcome: Not reported

Action Type: TREGS
Action Status: DEPNFA
Action Date: 7/23/1993
Response Action Outcome: Not reported

Action Type: TREGS
Action Status: REMSIT
Action Date: 7/23/1993

Map ID
Direction
Distance
Elevation

MAP FINDINGS

Site

Database(s)

EDR ID Number
EPA ID Number

GOLDIE S ARCO STATION (Continued)

S103249918

Response Action Outcome: Not reported

Facility:

Release Tracking Number/Current Status: 3-0016669 / RAO
Status Date: 10/03/2008
Source Type: UST
Release Town: BROOKLINE
Notification Date: 04/06/1998
Category: TWO HR
Associated ID: Not reported
Phase: PHASE III
Response Action Outcome: A2 - A permanent solution has been achieved. Contamination has not been reduced to background.
Oil Or Haz Material: Oil
Location Type: COMMERCIAL
Source: UST

[Click here to access the MA DEP site for this facility:](#)

Chemicals:

Chemical: GASOLINE
Quantity: 100 parts per million
Chemical: #2 FUEL OIL
Quantity: Not reported
Chemical: GASOLINE
Quantity: Not reported

Actions:

Action Type: Compliance and Enforcement Action
Action Status: Interim Deadline Letter Issued
Action Date: 1/16/2008
Response Action Outcome: A permanent solution has been achieved. Contamination has not been reduced to background.

Action Type: Response Action Outcome - RAO
Action Status: Submittal Determined to be Invalid by DEP
Action Date: 1/21/2004
Response Action Outcome: A permanent solution has been achieved. Contamination has not been reduced to background.

Action Type: An activity type that is related to an Audit
Action Status: Notice of Non-compliance related to an Audit
Action Date: 1/21/2004
Response Action Outcome: A permanent solution has been achieved. Contamination has not been reduced to background.

Action Type: Release Abatement Measure
Action Status: Written Plan Received
Action Date: 1/26/2001
Response Action Outcome: A permanent solution has been achieved. Contamination has not been reduced to background.

Action Type: Tier Classification

Map ID
Direction
Distance
Elevation

MAP FINDINGS

Site

Database(s)

EDR ID Number
EPA ID Number

GOLDIE S ARCO STATION (Continued)

S103249918

Action Status:	Transmittal, Notice, or Notification Received
Action Date:	1/27/2001
Response Action Outcome:	A permanent solution has been achieved. Contamination has not been reduced to background.
Action Type:	Immediate Response Action
Action Status:	Completion Statement Received
Action Date:	1/27/2001
Response Action Outcome:	A permanent solution has been achieved. Contamination has not been reduced to background.
Action Type:	Phase 1
Action Status:	Completion Statement Received
Action Date:	1/27/2001
Response Action Outcome:	A permanent solution has been achieved. Contamination has not been reduced to background.
Action Type:	Tier Classification
Action Status:	Tier 2 Classification
Action Date:	1/27/2001
Response Action Outcome:	A permanent solution has been achieved. Contamination has not been reduced to background.
Action Type:	Immediate Response Action
Action Status:	Status or Interim Report Received
Action Date:	1/27/2001
Response Action Outcome:	A permanent solution has been achieved. Contamination has not been reduced to background.
Action Type:	Release Abatement Measure
Action Status:	Fee Received - FMCRA Use Only
Action Date:	1/29/2001
Response Action Outcome:	A permanent solution has been achieved. Contamination has not been reduced to background.
Action Type:	Release Abatement Measure
Action Status:	Fee Not Required - Fee Credited-FMCRA Use Only
Action Date:	1/9/2004
Response Action Outcome:	A permanent solution has been achieved. Contamination has not been reduced to background.
Action Type:	Immediate Response Action
Action Status:	Completion Statement Received
Action Date:	10/10/2006
Response Action Outcome:	A permanent solution has been achieved. Contamination has not been reduced to background.
Action Type:	Response Action Outcome - RAO
Action Status:	RAO Statement Received
Action Date:	10/3/2008
Response Action Outcome:	A permanent solution has been achieved. Contamination has not been reduced to background.
Action Type:	Phase 2
Action Status:	Completion Statement Received
Action Date:	10/3/2008
Response Action Outcome:	A permanent solution has been achieved. Contamination has not been

Map ID
Direction
Distance
Elevation

MAP FINDINGS

Site

Database(s)

EDR ID Number
EPA ID Number

GOLDIE S ARCO STATION (Continued)

S103249918

reduced to background.

Action Type: Immediate Response Action
Action Status: Status or Interim Report Received
Action Date: 10/4/2005
Response Action Outcome: A permanent solution has been achieved. Contamination has not been reduced to background.

Action Type: Response Action Outcome - RAO
Action Status: Level II - Audit Inspection
Action Date: 11/2/2001
Response Action Outcome: A permanent solution has been achieved. Contamination has not been reduced to background.

Action Type: Compliance and Enforcement Action
Action Status: Notice of Non-Compliance Issued
Action Date: 11/7/2000
Response Action Outcome: A permanent solution has been achieved. Contamination has not been reduced to background.

Action Type: Compliance and Enforcement Action
Action Status: Notice of Non-Compliance Issued
Action Date: 12/30/2004
Response Action Outcome: A permanent solution has been achieved. Contamination has not been reduced to background.

Action Type: Release Disposition
Action Status: Reportable Release under MGL 21E
Action Date: 2/5/2001
Response Action Outcome: A permanent solution has been achieved. Contamination has not been reduced to background.

Action Type: Tier Classification
Action Status: Legal Notice Published
Action Date: 2/5/2001
Response Action Outcome: A permanent solution has been achieved. Contamination has not been reduced to background.

Action Type: Compliance and Enforcement Action
Action Status: Notice of Enforcement Conference
Action Date: 3/31/2005
Response Action Outcome: A permanent solution has been achieved. Contamination has not been reduced to background.

Action Type: Response Action Outcome - RAO
Action Status: Level I - Technical Screen Audit
Action Date: 4/2/2009
Response Action Outcome: A permanent solution has been achieved. Contamination has not been reduced to background.

Action Type: Immediate Response Action
Action Status: Oral Approval of Plan or Action
Action Date: 4/6/1998
Response Action Outcome: A permanent solution has been achieved. Contamination has not been reduced to background.

Action Type: Release Disposition

Map ID
Direction
Distance
Elevation

MAP FINDINGS

Site

Database(s)

EDR ID Number
EPA ID Number

GOLDIE S ARCO STATION (Continued)

S103249918

Action Status:	Reportable Release under MGL 21E
Action Date:	4/6/1998
Response Action Outcome:	A permanent solution has been achieved. Contamination has not been reduced to background.
Action Type:	A Notice sent to a Potentially Responsible Party (PRP)
Action Status:	FLDISS
Action Date:	4/6/1998
Response Action Outcome:	A permanent solution has been achieved. Contamination has not been reduced to background.
Action Type:	Immediate Response Action
Action Status:	Status or Interim Report Received
Action Date:	4/7/2006
Response Action Outcome:	A permanent solution has been achieved. Contamination has not been reduced to background.
Action Type:	Compliance and Enforcement Action
Action Status:	Interim Deadline Letter Issued
Action Date:	5/24/2005
Response Action Outcome:	A permanent solution has been achieved. Contamination has not been reduced to background.
Action Type:	A Notice sent to a Potentially Responsible Party (PRP)
Action Status:	A MassDEP piece of correspondence was issued (approvals, NORs, etc.
Action Date:	5/24/2005
Response Action Outcome:	A permanent solution has been achieved. Contamination has not been reduced to background.
Action Type:	A Notice sent to a Potentially Responsible Party (PRP)
Action Status:	A MassDEP piece of correspondence was issued (approvals, NORs, etc.
Action Date:	5/25/2004
Response Action Outcome:	A permanent solution has been achieved. Contamination has not been reduced to background.
Action Type:	An activity type that is related to an Audit
Action Status:	Notice of Non-compliance related to an Audit
Action Date:	5/25/2004
Response Action Outcome:	A permanent solution has been achieved. Contamination has not been reduced to background.
Action Type:	Compliance and Enforcement Action
Action Status:	Interim Deadline Letter Issued
Action Date:	5/25/2004
Response Action Outcome:	A permanent solution has been achieved. Contamination has not been reduced to background.
Action Type:	RNF
Action Status:	Reportable Release under MGL 21E
Action Date:	6/11/1998
Response Action Outcome:	A permanent solution has been achieved. Contamination has not been reduced to background.
Action Type:	Immediate Response Action
Action Status:	Written Plan Received
Action Date:	6/11/1998
Response Action Outcome:	A permanent solution has been achieved. Contamination has not been

Map ID
Direction
Distance
Elevation

MAP FINDINGS

Site

Database(s)

EDR ID Number
EPA ID Number

GOLDIE S ARCO STATION (Continued)

S103249918

reduced to background.

Action Type: Immediate Response Action
Action Status: Written Plan Received
Action Date: 6/20/2005
Response Action Outcome: A permanent solution has been achieved. Contamination has not been reduced to background.

Action Type: Immediate Response Action
Action Status: Oral Approval of Plan or Action
Action Date: 6/30/1998
Response Action Outcome: A permanent solution has been achieved. Contamination has not been reduced to background.

Action Type: Immediate Response Action
Action Status: Written Approval of Plan
Action Date: 7/16/1998
Response Action Outcome: A permanent solution has been achieved. Contamination has not been reduced to background.

Action Type: Release Abatement Measure
Action Status: Completion Statement Received
Action Date: 7/2/2001
Response Action Outcome: A permanent solution has been achieved. Contamination has not been reduced to background.

Action Type: Response Action Outcome - RAO
Action Status: RAO Statement Received
Action Date: 7/2/2001
Response Action Outcome: A permanent solution has been achieved. Contamination has not been reduced to background.

Action Type: Phase 2
Action Status: Notice of Delay in Meeting RA Deadline Received
Action Date: 8/15/2008
Response Action Outcome: A permanent solution has been achieved. Contamination has not been reduced to background.

Action Type: Tier Classification
Action Status: Revised Statement or Transmittal Received
Action Date: 9/1/2006
Response Action Outcome: A permanent solution has been achieved. Contamination has not been reduced to background.

Action Type: Immediate Response Action
Action Status: Status or Interim Report Received
Action Date: 9/4/1998
Response Action Outcome: A permanent solution has been achieved. Contamination has not been reduced to background.

Action Type: RLFA
Action Status: FOLOFF
Action Date: 9/5/2006
Response Action Outcome: A permanent solution has been achieved. Contamination has not been reduced to background.

Map ID
Direction
Distance
Elevation

MAP FINDINGS

Site

Database(s)

EDR ID Number
EPA ID Number

GOLDIE S ARCO STATION (Continued)

S103249918

Release:

Release Tracking Number/Current Status: 3-0000014 / DEPNTA
Primary ID: Not reported
Official City: BROOKLINE
Notification: 01/15/1987
Category: NONE
Status Date: 07/23/1993
Phase: Not reported
Response Action Outcome: -
Oil / Haz Material Type: Not reported

[Click here to access the MA DEP site for this facility:](#)

Actions:

Action Type: Release Disposition
Action Status: Valid Transition Site
Action Date: 1/15/1987
Response Action Outcome: Not reported

Action Type: TREGS
Action Status: DEPNTA
Action Date: 7/23/1993
Response Action Outcome: Not reported

Action Type: TREGS
Action Status: REMSIT
Action Date: 7/23/1993
Response Action Outcome: Not reported

Chemicals:

Chemical: UNKNOWN
Quantity: Not reported
Location Type: GASSTATION
Source: OVERFILL
Source: UST

Release Tracking Number/Current Status: 3-0016669 / RAO
Primary ID: Not reported
Official City: BROOKLINE
Notification: 04/06/1998
Category: TWO HR
Status Date: 10/03/2008
Phase: PHASE III
Response Action Outcome: A2 - A permanent solution has been achieved. Contamination has not been reduced to background.
Oil / Haz Material Type: Oil

[Click here to access the MA DEP site for this facility:](#)

Actions:

Action Type: Compliance and Enforcement Action
Action Status: Interim Deadline Letter Issued
Action Date: 1/16/2008
Response Action Outcome: A permanent solution has been achieved. Contamination has not been reduced to background.

Map ID
Direction
Distance
Elevation

MAP FINDINGS

Site

Database(s)

EDR ID Number
EPA ID Number

GOLDIE S ARCO STATION (Continued)

S103249918

Action Type: Response Action Outcome - RAO
Action Status: Submittal Determined to be Invalid by DEP
Action Date: 1/21/2004
Response Action Outcome: A permanent solution has been achieved. Contamination has not been reduced to background.

Action Type: An activity type that is related to an Audit
Action Status: Notice of Non-compliance related to an Audit
Action Date: 1/21/2004
Response Action Outcome: A permanent solution has been achieved. Contamination has not been reduced to background.

Action Type: Release Abatement Measure
Action Status: Written Plan Received
Action Date: 1/26/2001
Response Action Outcome: A permanent solution has been achieved. Contamination has not been reduced to background.

Action Type: Tier Classification
Action Status: Transmittal, Notice, or Notification Received
Action Date: 1/27/2001
Response Action Outcome: A permanent solution has been achieved. Contamination has not been reduced to background.

Action Type: Immediate Response Action
Action Status: Completion Statement Received
Action Date: 1/27/2001
Response Action Outcome: A permanent solution has been achieved. Contamination has not been reduced to background.

Action Type: Phase 1
Action Status: Completion Statement Received
Action Date: 1/27/2001
Response Action Outcome: A permanent solution has been achieved. Contamination has not been reduced to background.

Action Type: Tier Classification
Action Status: Tier 2 Classification
Action Date: 1/27/2001
Response Action Outcome: A permanent solution has been achieved. Contamination has not been reduced to background.

Action Type: Immediate Response Action
Action Status: Status or Interim Report Received
Action Date: 1/27/2001
Response Action Outcome: A permanent solution has been achieved. Contamination has not been reduced to background.

Action Type: Release Abatement Measure
Action Status: Fee Received - FMCRA Use Only
Action Date: 1/29/2001
Response Action Outcome: A permanent solution has been achieved. Contamination has not been reduced to background.

Action Type: Release Abatement Measure
Action Status: Fee Not Required - Fee Credited-FMCRA Use Only
Action Date: 1/9/2004

Map ID
Direction
Distance
Elevation

MAP FINDINGS

Site

Database(s)

EDR ID Number
EPA ID Number

GOLDIE S ARCO STATION (Continued)

S103249918

Response Action Outcome: A permanent solution has been achieved. Contamination has not been reduced to background.

Action Type: Immediate Response Action
Action Status: Completion Statement Received
Action Date: 10/10/2006
Response Action Outcome: A permanent solution has been achieved. Contamination has not been reduced to background.

Action Type: Response Action Outcome - RAO
Action Status: RAO Statement Received
Action Date: 10/3/2008
Response Action Outcome: A permanent solution has been achieved. Contamination has not been reduced to background.

Action Type: Phase 2
Action Status: Completion Statement Received
Action Date: 10/3/2008
Response Action Outcome: A permanent solution has been achieved. Contamination has not been reduced to background.

Action Type: Immediate Response Action
Action Status: Status or Interim Report Received
Action Date: 10/4/2005
Response Action Outcome: A permanent solution has been achieved. Contamination has not been reduced to background.

Action Type: Response Action Outcome - RAO
Action Status: Level II - Audit Inspection
Action Date: 11/2/2001
Response Action Outcome: A permanent solution has been achieved. Contamination has not been reduced to background.

Action Type: Compliance and Enforcement Action
Action Status: Notice of Non-Compliance Issued
Action Date: 11/7/2000
Response Action Outcome: A permanent solution has been achieved. Contamination has not been reduced to background.

Action Type: Compliance and Enforcement Action
Action Status: Notice of Non-Compliance Issued
Action Date: 12/30/2004
Response Action Outcome: A permanent solution has been achieved. Contamination has not been reduced to background.

Action Type: Release Disposition
Action Status: Reportable Release under MGL 21E
Action Date: 2/5/2001
Response Action Outcome: A permanent solution has been achieved. Contamination has not been reduced to background.

Action Type: Tier Classification
Action Status: Legal Notice Published
Action Date: 2/5/2001
Response Action Outcome: A permanent solution has been achieved. Contamination has not been reduced to background.

Map ID
Direction
Distance
Elevation

MAP FINDINGS

Site

Database(s)

EDR ID Number
EPA ID Number

GOLDIE S ARCO STATION (Continued)

S103249918

Action Type:	Compliance and Enforcement Action
Action Status:	Notice of Enforcement Conference
Action Date:	3/31/2005
Response Action Outcome:	A permanent solution has been achieved. Contamination has not been reduced to background.
Action Type:	Response Action Outcome - RAO
Action Status:	Level I - Technical Screen Audit
Action Date:	4/2/2009
Response Action Outcome:	A permanent solution has been achieved. Contamination has not been reduced to background.
Action Type:	Immediate Response Action
Action Status:	Oral Approval of Plan or Action
Action Date:	4/6/1998
Response Action Outcome:	A permanent solution has been achieved. Contamination has not been reduced to background.
Action Type:	Release Disposition
Action Status:	Reportable Release under MGL 21E
Action Date:	4/6/1998
Response Action Outcome:	A permanent solution has been achieved. Contamination has not been reduced to background.
Action Type:	A Notice sent to a Potentially Responsible Party (PRP)
Action Status:	FLDISS
Action Date:	4/6/1998
Response Action Outcome:	A permanent solution has been achieved. Contamination has not been reduced to background.
Action Type:	Immediate Response Action
Action Status:	Status or Interim Report Received
Action Date:	4/7/2006
Response Action Outcome:	A permanent solution has been achieved. Contamination has not been reduced to background.
Action Type:	Compliance and Enforcement Action
Action Status:	Interim Deadline Letter Issued
Action Date:	5/24/2005
Response Action Outcome:	A permanent solution has been achieved. Contamination has not been reduced to background.
Action Type:	A Notice sent to a Potentially Responsible Party (PRP)
Action Status:	A MassDEP piece of correspondence was issued (approvals, NORs, etc.
Action Date:	5/24/2005
Response Action Outcome:	A permanent solution has been achieved. Contamination has not been reduced to background.
Action Type:	A Notice sent to a Potentially Responsible Party (PRP)
Action Status:	A MassDEP piece of correspondence was issued (approvals, NORs, etc.
Action Date:	5/25/2004
Response Action Outcome:	A permanent solution has been achieved. Contamination has not been reduced to background.
Action Type:	An activity type that is related to an Audit
Action Status:	Notice of Non-compliance related to an Audit
Action Date:	5/25/2004

Map ID
Direction
Distance
Elevation

MAP FINDINGS

Site

Database(s)

EDR ID Number
EPA ID Number

GOLDIE S ARCO STATION (Continued)

S103249918

Response Action Outcome:	A permanent solution has been achieved. Contamination has not been reduced to background.
Action Type:	Compliance and Enforcement Action
Action Status:	Interim Deadline Letter Issued
Action Date:	5/25/2004
Response Action Outcome:	A permanent solution has been achieved. Contamination has not been reduced to background.
Action Type:	RNF
Action Status:	Reportable Release under MGL 21E
Action Date:	6/11/1998
Response Action Outcome:	A permanent solution has been achieved. Contamination has not been reduced to background.
Action Type:	Immediate Response Action
Action Status:	Written Plan Received
Action Date:	6/11/1998
Response Action Outcome:	A permanent solution has been achieved. Contamination has not been reduced to background.
Action Type:	Immediate Response Action
Action Status:	Written Plan Received
Action Date:	6/20/2005
Response Action Outcome:	A permanent solution has been achieved. Contamination has not been reduced to background.
Action Type:	Immediate Response Action
Action Status:	Oral Approval of Plan or Action
Action Date:	6/30/1998
Response Action Outcome:	A permanent solution has been achieved. Contamination has not been reduced to background.
Action Type:	Immediate Response Action
Action Status:	Written Approval of Plan
Action Date:	7/16/1998
Response Action Outcome:	A permanent solution has been achieved. Contamination has not been reduced to background.
Action Type:	Release Abatement Measure
Action Status:	Completion Statement Received
Action Date:	7/2/2001
Response Action Outcome:	A permanent solution has been achieved. Contamination has not been reduced to background.
Action Type:	Response Action Outcome - RAO
Action Status:	RAO Statement Received
Action Date:	7/2/2001
Response Action Outcome:	A permanent solution has been achieved. Contamination has not been reduced to background.
Action Type:	Phase 2
Action Status:	Notice of Delay in Meeting RA Deadline Received
Action Date:	8/15/2008
Response Action Outcome:	A permanent solution has been achieved. Contamination has not been reduced to background.

Map ID
Direction
Distance
Elevation

MAP FINDINGS

Site

Database(s)

EDR ID Number
EPA ID Number

GOLDIE S ARCO STATION (Continued)

S103249918

Action Type: Tier Classification
Action Status: Revised Statement or Transmittal Received
Action Date: 9/1/2006
Response Action Outcome: A permanent solution has been achieved. Contamination has not been reduced to background.

Action Type: Immediate Response Action
Action Status: Status or Interim Report Received
Action Date: 9/4/1998
Response Action Outcome: A permanent solution has been achieved. Contamination has not been reduced to background.

Action Type: RLFA
Action Status: FOLOFF
Action Date: 9/5/2006
Response Action Outcome: A permanent solution has been achieved. Contamination has not been reduced to background.

Chemicals:
Chemical: GASOLINE
Quantity: 100 parts per million
Chemical: #2 FUEL OIL
Quantity: Not reported
Chemical: GASOLINE
Quantity: Not reported
Location Type: COMMERCIAL
Source: UST

ENFORCEMENT:
Region: NERO
DEP Region: NERO
DEP Program: 3A
DEP Bureau: BWSC
Program: BWSC
Program Id: 3-0016669
High Or Low Level Enforcement: LLE
FMF #: Not reported
Comptroller Billing Name: Not reported
Town Where Violation Occurred: Not reported
Date Executed: 01/16/2008
ENF #: Not reported
Document Type: IDL
AG Ref (Y/N): Not reported
Doc Archived (Y/N): Not reported
EJ Community (Y/N): Not reported
Regional Comment: Not reported
Final Payment Due Date: Not reported
ACOP \$: Not reported
PAN \$: Not reported
EMS (Y/N): Not reported
EMS\$: Not reported
SEP (Y/N): Not reported
SEP \$: Not reported
Demand \$: Not reported
Suspended \$: Not reported
Ownership: Commercially Owned

Map ID
 Direction
 Distance
 Elevation

MAP FINDINGS

Site

Database(s)

EDR ID Number
 EPA ID Number

F30
SE
 < 1/8
 0.080 mi.
 424 ft.

BEACON AUTO REPAIR INC
1601 BEACON ST
BROOKLINE, MA 02446

MA UST
MA Financial Assurance
MA HW GEN

U003096510
N/A

Site 2 of 5 in cluster F

Relative:
Lower

UST:

Actual:
89 ft.

Facility:

Facility ID: 11643
 Owner Id: 2809
 Owner: BEACON AUTO REPAIR INC
 Owner Address: 1601 BEACON ST
 Owner City,St,Zip: BROOKLINE, MA 02446
 Telephone: Not reported
 Description: Retail Motor Vehicle Fuel
 Facility address 2: Not reported
 Owner address 2: Not reported
 Latitude: 42.33920
 Longitude: -71.13409
 Contact name: Not reported
 Contact address1: Not reported
 Contact address2: Not reported
 Contact city: Not reported
 Contact state: Not reported
 Contact zip: Not reported
 Contact email: Not reported
 Update: 2009-03-11 00:00:00
 Update by: Not reported
 Fac status: CLOSED

Tank ID: 1
Tank Status: Tank Removed
 Status Date: 01/01/1999
 Date Installed: 01/01/1976
 Capacity: 6000
 Contents: Gasoline
 Tank Usage: Motor Vehi
 Tank Leak Detection: Not reported
 Pipe Leak Detection: Annual Automatic Line Leak Detection Test
 Latitude: Not reported
 Longitude: Not reported
 Tank construct: Single-walled metal tank (cathodic protection required)
 Pipe construct: Double-walled non-corrodible material (No corrosion protection required)
 Ptype: Not reported
 Number of compartment: Not reported
 Pipe install date: Not reported
 Pipe leak install date: Not reported
 Submersible sump: N
 Submersible sump install date: Not reported
 Turbine sump: N
 Turbine sump sensor: N
 Intermediate sump: N
 Intermediate sump sensor: N
 Spill bucket installed date: Not reported
 Spill bucket sensor: N
 Overfill protect install: Not reported
 Overfill protect type: Not reported
 Automatic line leak detect: Not reported

Map ID
Direction
Distance
Elevation

MAP FINDINGS

Site

Database(s)

EDR ID Number
EPA ID Number

BEACON AUTO REPAIR INC (Continued)

U003096510

Tank corrosion type: Not reported
Leak corrosion type: Not reported

Tank ID: 2
Tank Status: Tank Removed
Status Date: 01/01/1999
Date Installed: 01/01/1976
Capacity: 6000
Contents: Gasoline
Tank Usage: Motor Vehi
Tank Leak Detection: Not reported
Pipe Leak Detection: Annual Automatic Line Leak Detection Test
Latitude: Not reported
Longitude: Not reported
Tank construct: Single-walled metal tank (cathodic protection required)
Pipe construct: Double-walled non-corrodible material (No corrosion protection required)
Ptype: Not reported
Number of compartment: Not reported
Pipe install date: Not reported
Pipe leak install date: Not reported
Submersible sump: N
Submersible sump install date: Not reported
Turbine sump: N
Turbine sump sensor: N
Intermediate sump: N
Intermediate sump sensor: N
Spill bucket installed date: Not reported
Spill bucket sensor: N
Overfill protect install: Not reported
Overfill protect type: Not reported
Automatic line leak detect: Not reported
Tank corrosion type: Not reported
Leak corrosion type: Not reported

Tank ID: 3
Tank Status: Tank Removed
Status Date: 01/01/1999
Date Installed: 01/01/1984
Capacity: 3000
Contents: Gasoline
Tank Usage: Motor Vehi
Tank Leak Detection: Not reported
Pipe Leak Detection: Annual Automatic Line Leak Detection Test
Latitude: Not reported
Longitude: Not reported
Tank construct: Single-walled metal tank (cathodic protection required)
Pipe construct: Double-walled non-corrodible material (No corrosion protection required)
Ptype: Not reported
Number of compartment: Not reported
Pipe install date: Not reported
Pipe leak install date: Not reported
Submersible sump: N
Submersible sump install date: Not reported
Turbine sump: N
Turbine sump sensor: N

Map ID
Direction
Distance
Elevation

MAP FINDINGS

Site

Database(s)

EDR ID Number
EPA ID Number

BEACON AUTO REPAIR INC (Continued)

U003096510

Intermediate sump: N
Intermediate sump sensor: N
Spill bucket installed date: Not reported
Spill bucket sensor: N
Overfill protect install: Not reported
Overfill protect type: Not reported
Automatic line leak detect: Not reported
Tank corrosion type: Not reported
Leak corrosion type: Not reported

Tank ID: 4
Tank Status: Tank Removed
Status Date: Not reported
Date Installed: 01/01/1984
Capacity: 500
Contents: Bulk Heati
Tank Usage: Not reported
Tank Leak Detection: Not reported
Pipe Leak Detection: Not reported
Latitude: Not reported
Longitude: Not reported
Tank construct: Single-walled metal tank (cathodic protection required)
Pipe construct: Not reported
Ptype: Not reported
Number of compartment: Not reported
Pipe install date: Not reported
Pipe leak install date: Not reported
Submersible sump: N
Submersible sump install date: Not reported
Turbine sump: N
Turbine sump sensor: N
Intermediate sump: N
Intermediate sump sensor: N
Spill bucket installed date: Not reported
Spill bucket sensor: N
Overfill protect install: Not reported
Overfill protect type: Not reported
Automatic line leak detect: Not reported
Tank corrosion type: Not reported
Leak corrosion type: Not reported

Tank ID: 5
Tank Status: Tank Removed
Status Date: 01/01/1999
Date Installed: 01/01/1984
Capacity: 500
Contents: Waste Oil
Tank Usage: Not reported
Tank Leak Detection: Not reported
Pipe Leak Detection: Not reported
Latitude: Not reported
Longitude: Not reported
Tank construct: Single-walled metal tank (cathodic protection required)
Pipe construct: Not reported
Ptype: Not reported

Map ID
 Direction
 Distance
 Elevation

MAP FINDINGS

Site

Database(s)

EDR ID Number
 EPA ID Number

BEACON AUTO REPAIR INC (Continued)

U003096510

Number of compartment: Not reported
 Pipe install date: Not reported
 Pipe leak install date: Not reported
 Submersible sump: N
 Submersible sump install date: Not reported
 Turbine sump: N
 Turbine sump sensor: N
 Intermediate sump: N
 Intermediate sump sensor: N
 Spill bucket installed date: Not reported
 Spill bucket sensor: N
 Overfill protect install: Not reported
 Overfill protect type: Not reported
 Automatic line leak detect: Not reported
 Tank corrosion type: Not reported
 Leak corrosion type: Not reported

MA Financial Assurance 2:
 Description: Not reported

HW GEN:
 EPA Id: MAD985268705
 RCRA Generator Status: VSQG
 State Generator Status: Not reported

F31
SE
< 1/8
0.080 mi.
424 ft.

AA WASTE OIL
1601 BEACON ST
BROOKLINE, MA 02446

RCRA-CESQG 1004717668
FINDS MAD985268705
ECHO

Site 3 of 5 in cluster F

Relative:
Lower
Actual:
89 ft.

RCRA-CESQG:
 Date form received by agency: 04/01/1988
 Facility name: A A WASTE OIL
 Facility address: 1601 BEACON ST
 BROOKLINE, MA 02146
 EPA ID: MAD985268705
 Mailing address: 307 WARREN ST
 WALTHAM, MA 02154
 Contact: WILLIAM GOLDSTEIN
 Contact address: 307 WARREN ST
 WALTHAM, MA 02154
 Contact country: US
 Contact telephone: 617-566-9344
 Contact email: Not reported
 EPA Region: 01
 Classification: Conditionally Exempt Small Quantity Generator
 Description: Handler: generates 100 kg or less of hazardous waste per calendar month, and accumulates 1000 kg or less of hazardous waste at any time; or generates 1 kg or less of acutely hazardous waste per calendar month, and accumulates at any time: 1 kg or less of acutely hazardous waste; or 100 kg or less of any residue or contaminated soil, waste or other debris resulting from the cleanup of a spill, into or on any land or water, of acutely hazardous waste; or generates 100 kg or less of any residue or contaminated soil, waste or other debris resulting from the cleanup of a spill, into or on any land or water, of acutely hazardous waste during any calendar month, and accumulates at any

Map ID
Direction
Distance
Elevation

MAP FINDINGS

Site

Database(s)

EDR ID Number
EPA ID Number

AA WASTE OIL (Continued)

1004717668

time: 1 kg or less of acutely hazardous waste; or 100 kg or less of any residue or contaminated soil, waste or other debris resulting from the cleanup of a spill, into or on any land or water, of acutely hazardous waste

Owner/Operator Summary:

Owner/operator name: AA WASTE OIL
Owner/operator address: 307 WARREN ST
WALTHAM, MA 02154
Owner/operator country: US
Owner/operator telephone: Not reported
Owner/operator email: Not reported
Owner/operator fax: Not reported
Owner/operator extension: Not reported
Legal status: Private
Owner/Operator Type: Operator
Owner/Op start date: 12/08/1991
Owner/Op end date: Not reported

Owner/operator name: GOLDIES SERVICENTER INE
Owner/operator address: 307 WARREN ST
WALTHAM, MA 02154
Owner/operator country: US
Owner/operator telephone: Not reported
Owner/operator email: Not reported
Owner/operator fax: Not reported
Owner/operator extension: Not reported
Legal status: Private
Owner/Operator Type: Owner
Owner/Op start date: 10/16/2004
Owner/Op end date: Not reported

Handler Activities Summary:

U.S. importer of hazardous waste: No
Mixed waste (haz. and radioactive): No
Recycler of hazardous waste: No
Transporter of hazardous waste: No
Treater, storer or disposer of HW: No
Underground injection activity: No
On-site burner exemption: No
Furnace exemption: No
Used oil fuel burner: No
Used oil processor: No
User oil refiner: No
Used oil fuel marketer to burner: No
Used oil Specification marketer: No
Used oil transfer facility: No
Used oil transporter: No

Violation Status: No violations found

FINDS:

Registry ID: 110008416507

Environmental Interest/Information System

RCRAInfo is a national information system that supports the Resource

Map ID
 Direction
 Distance
 Elevation

MAP FINDINGS

Site

Database(s)

EDR ID Number
 EPA ID Number

AA WASTE OIL (Continued)

1004717668

Conservation and Recovery Act (RCRA) program through the tracking of events and activities related to facilities that generate, transport, and treat, store, or dispose of hazardous waste. RCRAInfo allows RCRA program staff to track the notification, permit, compliance, and corrective action activities required under RCRA.

MA-EPICS - Massachusetts Environmental Protection Integrated Computer System

[Click this hyperlink](#) while viewing on your computer to access additional FINDS: detail in the EDR Site Report.

ECHO:

Envid: 1004717668
 Registry ID: 110008416507
 DFR URL: <http://echo.epa.gov/detailed-facility-report?fid=110008416507>

F32
SE
< 1/8
0.080 mi.
424 ft.

GOLDIES ARCO SERVICENTER INC
1601 BEACON STREET
BROOKLINE, MA 02146

EDR Hist Auto 1020588652
N/A

Site 4 of 5 in cluster F

Relative:
Lower

EDR Hist Auto

Actual:
89 ft.

Year:	Name:	Type:
1969	MC CAFFREY JOHN J ATLANTIC	Gasoline Service Stations
1970	MC CAFFREY JOHN J ATLANTIC	Gasoline Service Stations
1971	MC CAFFREY JOHN J ARCO	Gasoline Service Stations
1972	MC CAFFREY JOHN J ARCO	Gasoline Service Stations
1972	GOLDIES ARCO GERVICENTER	Gasoline Service Stations
1973	GOLDIES SERVICENTER INC	Gasoline Service Stations
1974	GOLDIES SERVICENTER INC	Gasoline Service Stations
1975	GOLDIES SERVICENTER INC	Gasoline Service Stations
1976	GOLDIES ARCO SERVICENTER INC	Gasoline Service Stations
1977	GOLDIES ARCO SERVICE CENTER*	Gasoline Service Stations
1978	GOLDIES ARCO SERVICE CENTER*	Gasoline Service Stations
1979	GOLDIES ARCO SERVICE CENTER*	Gasoline Service Stations
1980	GOLDIES ARCO SERVICE CENTER*	Gasoline Service Stations
1982	GOLDIES ARCO SERVICE CENTER*	Gasoline Service Stations
1983	GOLDIES ARCO SERVICE CENTER*	Gasoline Service Stations
1985	GOLDIES ARCO SERVICE CENTER*	Gasoline Service Stations
1986	GOLDIES ARCO SERVICE CENTER*	Gasoline Service Stations
1987	GOLDIES ARCO SERVICE CENTER*	Gasoline Service Stations
1988	GOLDIES ARCO SERVICE CENTER	Gasoline Service Stations
1993	BEACON AUTO REPAIR INC	General Automotive Repair Shops
1994	BEACON AUTO REPAIR INC	General Automotive Repair Shops
1995	BEACON AUTO REPAIR INC	General Automotive Repair Shops
1996	BEACON AUTO REPAIR INC	General Automotive Repair Shops
1997	BEACON AUTO REPAIR INC	General Automotive Repair Shops
1998	BEACON AUTO REPAIR INC	General Automotive Repair Shops
1999	BEACON AUTO REPAIR INC	General Automotive Repair Shops
2000	BEACON AUTO REPAIR INC	General Automotive Repair Shops
2002	BEACON AUTO REPAIR INC	General Automotive Repair Shops
2009	BEACON AUTO REPAIR INC	General Automotive Repair Shops
2010	BEACON AUTO REPAIR INC	General Automotive Repair Shops

Map ID
 Direction
 Distance
 Elevation

MAP FINDINGS

Site

Database(s)

EDR ID Number
 EPA ID Number

GOLDIES ARCO SERVICENTER INC (Continued)

1020588652

2011 BEACON AUTO REPAIR INC

General Automotive Repair Shops

E33
SE
 < 1/8
 0.081 mi.
 429 ft.

NO LOCATION AID
1595 BEACON ST
BROOKLINE, MA
 Site 2 of 2 in cluster E

MA SHWS S109029367
MA LUST N/A
MA RELEASE
MA ENF

Relative:
Lower
Actual:
 93 ft.

SHWS:
 Release Tracking Number/Current Status: 3-0027543 / RAO
 Release Town: BROOKLINE
 Notification Date: 03/07/2008
 Category: 120 DY
 Associated ID: Not reported
Current Status: Response Action Outcome
 Status Date: 10/03/2008
 Phase: Not reported
 Response Action Outcome: -
 Oil Or Haz Material: Oil
 Location Type: RESIDENTIAL
 Source: UST
 Source: FMR GAS
 Source: TANK

Click here to access the MA DEP site for this facility:

Chemicals:
 Chemical: C11 THRU C22 AROMATIC HYDROCARBONS
 Quantity: 4100 micrograms per liter
 Chemical: C9 THRU C18 ALIPHATIC HYDROCARBONS
 Quantity: 13000 micrograms per liter

Actions:

Action Type: Response Action Outcome - RAO
 Action Status: RAO Statement Received
 Action Date: 10/3/2008
 Response Action Outcome: Not reported

Action Type: Compliance and Enforcement Action
 Action Status: Interim Deadline Letter Issued
 Action Date: 3/7/2008
 Response Action Outcome: Not reported

Action Type: A Notice sent to a Potentially Responsible Party (PRP)
 Action Status: A MassDEP piece of correspondence was issued (approvals, NORs, etc.)
 Action Date: 3/7/2008
 Response Action Outcome: Not reported

Action Type: Release Disposition
 Action Status: Reportable Release under MGL 21E
 Action Date: 3/7/2008
 Response Action Outcome: Not reported

Action Type: Response Action Outcome - RAO
 Action Status: Level I - Technical Screen Audit
 Action Date: 4/2/2009
 Response Action Outcome: Not reported

Map ID
Direction
Distance
Elevation

MAP FINDINGS

Site

Database(s)

EDR ID Number
EPA ID Number

NO LOCATION AID (Continued)

S109029367

Release Tracking Number/Current Status: 3-0027543 / RAO
Release Town: BROOKLINE
Notification Date: 03/07/2008
Category: 120 DY
Associated ID: Not reported
Current Status: Response Action Outcome
Status Date: 10/03/2008
Phase: Not reported
Response Action Outcome: -
Oil Or Haz Material: Oil
Location Type: RESIDENTIAL
Source: UST
Source: FMR GAS
Source: TANK

[Click here to access the MA DEP site for this facility:](#)

Chemicals:
Chemical: C11 THRU C22 AROMATIC HYDROCARBONS
Quantity: 4100 micrograms per liter
Chemical: C9 THRU C18 ALIPHATIC HYDROCARBONS
Quantity: 13000 micrograms per liter

Actions:
Action Type: Response Action Outcome - RAO
Action Status: RAO Statement Received
Action Date: 10/3/2008
Response Action Outcome: Not reported

Action Type: Compliance and Enforcement Action
Action Status: Interim Deadline Letter Issued
Action Date: 3/7/2008
Response Action Outcome: Not reported

Action Type: A Notice sent to a Potentially Responsible Party (PRP)
Action Status: A MassDEP piece of correspondence was issued (approvals, NORs, etc.)
Action Date: 3/7/2008
Response Action Outcome: Not reported

Action Type: Release Disposition
Action Status: Reportable Release under MGL 21E
Action Date: 3/7/2008
Response Action Outcome: Not reported

Action Type: Response Action Outcome - RAO
Action Status: Level I - Technical Screen Audit
Action Date: 4/2/2009
Response Action Outcome: Not reported

LUST:

Facility:
Release Tracking Number/Current Status: 3-0027543 / RAO
Status Date: 10/03/2008
Source Type: UST

Map ID
Direction
Distance
Elevation

MAP FINDINGS

Site

Database(s)

EDR ID Number
EPA ID Number

NO LOCATION AID (Continued)

S109029367

Release Town: BROOKLINE
Notification Date: 03/07/2008
Category: 120 DY
Associated ID: Not reported
Phase: Not reported
Response Action Outcome: -
Oil Or Haz Material: Oil

Location Type: RESIDENTIAL
Source: UST
Source: FMR GAS
Source: TANK

[Click here to access the MA DEP site for this facility:](#)

Chemicals:

Chemical: C11 THRU C22 AROMATIC HYDROCARBONS
Quantity: 4100 micrograms per liter
Chemical: C9 THRU C18 ALIPHATIC HYDROCARBONS
Quantity: 13000 micrograms per liter

Actions:

Action Type: Response Action Outcome - RAO
Action Status: RAO Statement Received
Action Date: 10/3/2008
Response Action Outcome: Not reported

Action Type: Compliance and Enforcement Action
Action Status: Interim Deadline Letter Issued
Action Date: 3/7/2008
Response Action Outcome: Not reported

Action Type: A Notice sent to a Potentially Responsible Party (PRP)
Action Status: A MassDEP piece of correspondence was issued (approvals, NORs, etc.)
Action Date: 3/7/2008
Response Action Outcome: Not reported

Action Type: Release Disposition
Action Status: Reportable Release under MGL 21E
Action Date: 3/7/2008
Response Action Outcome: Not reported

Action Type: Response Action Outcome - RAO
Action Status: Level I - Technical Screen Audit
Action Date: 4/2/2009
Response Action Outcome: Not reported

Release:

Release Tracking Number/Current Status: 3-0027543 / RAO
Primary ID: Not reported
Official City: BROOKLINE
Notification: 03/07/2008
Category: 120 DY
Status Date: 10/03/2008

Map ID
Direction
Distance
Elevation

MAP FINDINGS

Site

Database(s)

EDR ID Number
EPA ID Number

NO LOCATION AID (Continued)

S109029367

Phase: Not reported
Response Action Outcome: -
Oil / Haz Material Type: Oil

[Click here to access the MA DEP site for this facility:](#)

Actions:

Action Type: Response Action Outcome - RAO
Action Status: RAO Statement Received
Action Date: 10/3/2008
Response Action Outcome: Not reported

Action Type: Compliance and Enforcement Action
Action Status: Interim Deadline Letter Issued
Action Date: 3/7/2008
Response Action Outcome: Not reported

Action Type: A Notice sent to a Potentially Responsible Party (PRP)
Action Status: A MassDEP piece of correspondence was issued (approvals, NORs, etc.)
Action Date: 3/7/2008
Response Action Outcome: Not reported

Action Type: Release Disposition
Action Status: Reportable Release under MGL 21E
Action Date: 3/7/2008
Response Action Outcome: Not reported

Action Type: Response Action Outcome - RAO
Action Status: Level I - Technical Screen Audit
Action Date: 4/2/2009
Response Action Outcome: Not reported

Chemicals:

Chemical: C11 THRU C22 AROMATIC HYDROCARBONS
Quantity: 4100 micrograms per liter
Chemical: C9 THRU C18 ALIPHATIC HYDROCARBONS
Quantity: 13000 micrograms per liter
Location Type: RESIDENTIAL
Source: UST
Source: FMR GAS
Source: TANK

ENFORCEMENT:

Region: NERO
DEP Region: NERO
DEP Program: 3A
DEP Bureau: BWSC
Program: BWSC
Program Id: 3-0027543
High Or Low Level Enforcement: LLE
FMF #: Not reported
Comptroller Billing Name: Not reported
Town Where Violation Occurred: Not reported
Date Executed: 03/07/2008
ENF #: Not reported
Document Type: IDL

Map ID
 Direction
 Distance
 Elevation

MAP FINDINGS

Site

Database(s)

EDR ID Number
 EPA ID Number

NO LOCATION AID (Continued)

S109029367

AG Ref (Y/N): Not reported
 Doc Archived (Y/N): Not reported
 EJ Community (Y/N): Not reported
 Regional Comment: Not reported
 Final Payment Due Date: Not reported
 ACOP \$: Not reported
 PAN \$: Not reported
 EMS (Y/N): Not reported
 EMS\$: Not reported
 SEP (Y/N): Not reported
 SEP \$: Not reported
 Demand \$: Not reported
 Suspended \$: Not reported
 Ownership: Commercially Owned

**G34
 SSE
 < 1/8
 0.082 mi.
 432 ft.**

**NO LOCATION AID
 15-17 UNIVERSITY RD
 BROOKLINE, MA 02446**

**MA LUST S104847584
 MA RELEASE N/A**

Site 1 of 4 in cluster G

**Relative:
 Higher
 Actual:
 111 ft.**

LUST:
 Facility:
 Release Tracking Number/Current Status: 3-0020259 / RAO
 Status Date: 04/30/2001
 Source Type: UST
 Release Town: BROOKLINE
 Notification Date: 12/24/2000
 Category: 72 HR
 Associated ID: Not reported
 Phase: Not reported
 Response Action Outcome: A2 - A permanent solution has been achieved. Contamination has not been reduced to background.
 Oil Or Haz Material: Oil
 Location Type: RESIDENTIAL
 Source: UST

Click here to access the MA DEP site for this facility:

Chemicals:
 Chemical: TOTAL ORGANIC VAPORS
 Quantity: 125 parts per million
 Chemical: FUEL OIL
 Quantity: 125 parts per million

Actions:
 Action Type: A Notice sent to a Potentially Responsible Party (PRP)
 Action Status: A MassDEP piece of correspondence was issued (approvals, NORs, etc.)
 Action Date: 1/24/2001
 Response Action Outcome: A permanent solution has been achieved. Contamination has not been reduced to background.

Action Type: Immediate Response Action
 Action Status: IRA Assessment Only

Map ID
Direction
Distance
Elevation

MAP FINDINGS

Site

Database(s)

EDR ID Number
EPA ID Number

NO LOCATION AID (Continued)

S104847584

Action Date: 12/24/2000
Response Action Outcome: A permanent solution has been achieved. Contamination has not been reduced to background.

Action Type: Release Disposition
Action Status: Reportable Release under MGL 21E
Action Date: 12/24/2000
Response Action Outcome: A permanent solution has been achieved. Contamination has not been reduced to background.

Action Type: Immediate Response Action
Action Status: Written Plan Received
Action Date: 2/23/2001
Response Action Outcome: A permanent solution has been achieved. Contamination has not been reduced to background.

Action Type: RNF
Action Status: Reportable Release under MGL 21E
Action Date: 2/23/2001
Response Action Outcome: A permanent solution has been achieved. Contamination has not been reduced to background.

Action Type: RLFA
Action Status: FOLOFF
Action Date: 3/23/2001
Response Action Outcome: A permanent solution has been achieved. Contamination has not been reduced to background.

Action Type: Immediate Response Action
Action Status: Status or Interim Report Received
Action Date: 4/18/2001
Response Action Outcome: A permanent solution has been achieved. Contamination has not been reduced to background.

Action Type: Immediate Response Action
Action Status: Modified Revised or Updated Plan Received
Action Date: 4/18/2001
Response Action Outcome: A permanent solution has been achieved. Contamination has not been reduced to background.

Action Type: Response Action Outcome - RAO
Action Status: RAO Statement Received
Action Date: 4/30/2001
Response Action Outcome: A permanent solution has been achieved. Contamination has not been reduced to background.

Action Type: Immediate Response Action
Action Status: Completion Statement Received
Action Date: 4/30/2001
Response Action Outcome: A permanent solution has been achieved. Contamination has not been reduced to background.

Release:
Release Tracking Number/Current Status: 3-0020259 / RAO
Primary ID: Not reported
Official City: BROOKLINE

Map ID
Direction
Distance
Elevation

MAP FINDINGS

Site

Database(s)

EDR ID Number
EPA ID Number

NO LOCATION AID (Continued)

S104847584

Notification: 12/24/2000
Category: 72 HR
Status Date: 04/30/2001
Phase: Not reported
Response Action Outcome: A2 - A permanent solution has been achieved. Contamination has not been reduced to background.
Oil / Haz Material Type: Oil

[Click here to access the MA DEP site for this facility:](#)

Actions:

Action Type: A Notice sent to a Potentially Responsible Party (PRP)
Action Status: A MassDEP piece of correspondence was issued (approvals, NORs, etc.)
Action Date: 1/24/2001
Response Action Outcome: A permanent solution has been achieved. Contamination has not been reduced to background.

Action Type: Immediate Response Action
Action Status: IRA Assessment Only
Action Date: 12/24/2000
Response Action Outcome: A permanent solution has been achieved. Contamination has not been reduced to background.

Action Type: Release Disposition
Action Status: Reportable Release under MGL 21E
Action Date: 12/24/2000
Response Action Outcome: A permanent solution has been achieved. Contamination has not been reduced to background.

Action Type: Immediate Response Action
Action Status: Written Plan Received
Action Date: 2/23/2001
Response Action Outcome: A permanent solution has been achieved. Contamination has not been reduced to background.

Action Type: RNF
Action Status: Reportable Release under MGL 21E
Action Date: 2/23/2001
Response Action Outcome: A permanent solution has been achieved. Contamination has not been reduced to background.

Action Type: RLFA
Action Status: FOLOFF
Action Date: 3/23/2001
Response Action Outcome: A permanent solution has been achieved. Contamination has not been reduced to background.

Action Type: Immediate Response Action
Action Status: Status or Interim Report Received
Action Date: 4/18/2001
Response Action Outcome: A permanent solution has been achieved. Contamination has not been reduced to background.

Action Type: Immediate Response Action
Action Status: Modified Revised or Updated Plan Received
Action Date: 4/18/2001
Response Action Outcome: A permanent solution has been achieved. Contamination has not been reduced to background.

Map ID
Direction
Distance
Elevation

MAP FINDINGS

Site

Database(s)

EDR ID Number
EPA ID Number

NO LOCATION AID (Continued)

S104847584

reduced to background.

Action Type: Response Action Outcome - RAO
Action Status: RAO Statement Received
Action Date: 4/30/2001
Response Action Outcome: A permanent solution has been achieved. Contamination has not been reduced to background.

Action Type: Immediate Response Action
Action Status: Completion Statement Received
Action Date: 4/30/2001
Response Action Outcome: A permanent solution has been achieved. Contamination has not been reduced to background.

Chemicals:
Chemical: TOTAL ORGANIC VAPORS
Quantity: 125 parts per million
Chemical: FUEL OIL
Quantity: 125 parts per million
Location Type: RESIDENTIAL
Source: UST

G35
South
< 1/8
0.107 mi.
565 ft.

NO LOCATION AID
181 THRU 183 WINTHROP RD
BROOKLINE, MA 02146

MA SHWS S103249971
MA RELEASE N/A

Site 2 of 4 in cluster G

Relative: SHWS:
Higher Release Tracking Number/Current Status: 3-0016765 / RAO
Release Town: BROOKLINE
Actual: Notification Date: 04/28/1998
139 ft. Category: 120 DY
Associated ID: Not reported
Current Status: **Response Action Outcome**
Status Date: 04/28/1998
Phase: Not reported
Response Action Outcome: A2 - A permanent solution has been achieved. Contamination has not been reduced to background.
Oil Or Haz Material: Oil

[Click here to access the MA DEP site for this facility:](#)

Chemicals:
Chemical: C19 THRU C36 ALIPHATIC HYDROCARBONS
Quantity: 8720 milligrams per kilogram
Chemical: C9 THRU C18 ALIPHATIC HYDROCARBONS
Quantity: 17000 milligrams per kilogram
Chemical: C11 THRU C22 AROMATIC HYDROCARBONS
Quantity: 4280 milligrams per kilogram

Actions:
Action Type: Release Disposition
Action Status: Reportable Release under MGL 21E
Action Date: 4/28/1998
Response Action Outcome: A permanent solution has been achieved. Contamination has not been

Map ID
Direction
Distance
Elevation

MAP FINDINGS

Site

Database(s)

EDR ID Number
EPA ID Number

NO LOCATION AID (Continued)

S103249971

reduced to background.

Action Type: RNF
Action Status: Reportable Release under MGL 21E
Action Date: 4/28/1998
Response Action Outcome: A permanent solution has been achieved. Contamination has not been reduced to background.

Action Type: Response Action Outcome - RAO
Action Status: RAO Statement Received
Action Date: 4/28/1998
Response Action Outcome: A permanent solution has been achieved. Contamination has not been reduced to background.

Release:

Release Tracking Number/Current Status: 3-0016765 / RAO
Primary ID: Not reported
Official City: BROOKLINE
Notification: 04/28/1998
Category: 120 DY
Status Date: 04/28/1998
Phase: Not reported
Response Action Outcome: A2 - A permanent solution has been achieved. Contamination has not been reduced to background.
Oil / Haz Material Type: Oil

[Click here to access the MA DEP site for this facility:](#)

Actions:

Action Type: Release Disposition
Action Status: Reportable Release under MGL 21E
Action Date: 4/28/1998
Response Action Outcome: A permanent solution has been achieved. Contamination has not been reduced to background.

Action Type: RNF
Action Status: Reportable Release under MGL 21E
Action Date: 4/28/1998
Response Action Outcome: A permanent solution has been achieved. Contamination has not been reduced to background.

Action Type: Response Action Outcome - RAO
Action Status: RAO Statement Received
Action Date: 4/28/1998
Response Action Outcome: A permanent solution has been achieved. Contamination has not been reduced to background.

Chemicals:

Chemical: C19 THRU C36 ALIPHATIC HYDROCARBONS
Quantity: 8720 milligrams per kilogram
Chemical: C9 THRU C18 ALIPHATIC HYDROCARBONS
Quantity: 17000 milligrams per kilogram
Chemical: C11 THRU C22 AROMATIC HYDROCARBONS
Quantity: 4280 milligrams per kilogram

Map ID
Direction
Distance
Elevation

MAP FINDINGS

Site

Database(s)

EDR ID Number
EPA ID Number

G36
South
< 1/8
0.107 mi.
565 ft.

183 WINTHROP ROAD
183 WINTHROP ROAD
BROOKLINE VILLAGE, MA

MA SHWS **S110822220**
MA RELEASE **N/A**

Site 3 of 4 in cluster G

Relative:
Higher
Actual:
139 ft.

SHWS:

Release Tracking Number/Current Status: 3-0029822 / RAO
Release Town: BROOKLINE
Notification Date: 02/22/2011
Category: 72 HR
Associated ID: Not reported
Current Status: **Response Action Outcome**
Status Date: 06/29/2011
Phase: Not reported
Response Action Outcome: A2 - A permanent solution has been achieved. Contamination has not been reduced to background.
Oil Or Haz Material: Oil and Hazardous Material
Location Type: COMMERCIAL
Location Type: RESIDENTIAL
Source: UNKNOWN

[Click here to access the MA DEP site for this facility:](#)

Chemicals:

Chemical: #2 FUEL OIL
Quantity: 2000 milligrams per kilogram
Chemical: C9 THRU C10 AROMATIC HYDROCARBONS
Quantity: 220 milligrams per kilogram
Chemical: 2-METHYLNAPHTHALENE
Quantity: 6 milligrams per kilogram

Actions:

Action Type: Immediate Response Action
Action Status: Oral Approval of Plan or Action
Action Date: 2/22/2011
Response Action Outcome: A permanent solution has been achieved. Contamination has not been reduced to background.

Action Type: Release Disposition
Action Status: Reportable Release under MGL 21E
Action Date: 2/22/2011
Response Action Outcome: A permanent solution has been achieved. Contamination has not been reduced to background.

Action Type: A Notice sent to a Potentially Responsible Party (PRP)
Action Status: A MassDEP piece of correspondence was issued (approvals, NORs, etc.)
Action Date: 3/31/2011
Response Action Outcome: A permanent solution has been achieved. Contamination has not been reduced to background.

Action Type: BOL
Action Status: Transmittal, Notice, or Notification Received
Action Date: 4/12/2011
Response Action Outcome: A permanent solution has been achieved. Contamination has not been reduced to background.

Action Type: Immediate Response Action

Map ID
Direction
Distance
Elevation

MAP FINDINGS

Site

Database(s)

EDR ID Number
EPA ID Number

183 WINTHROP ROAD (Continued)

S110822220

Action Status: Written Plan Received
Action Date: 4/22/2011
Response Action Outcome: A permanent solution has been achieved. Contamination has not been reduced to background.

Action Type: RNFE
Action Status: Transmittal, Notice, or Notification Received
Action Date: 4/22/2011
Response Action Outcome: A permanent solution has been achieved. Contamination has not been reduced to background.

Action Type: RNF
Action Status: Reportable Release under MGL 21E
Action Date: 4/22/2011
Response Action Outcome: A permanent solution has been achieved. Contamination has not been reduced to background.

Action Type: Immediate Response Action
Action Status: Level I - Technical Screen Audit
Action Date: 4/25/2011
Response Action Outcome: A permanent solution has been achieved. Contamination has not been reduced to background.

Action Type: Response Action Outcome - RAO
Action Status: RAO Statement Received
Action Date: 6/29/2011
Response Action Outcome: A permanent solution has been achieved. Contamination has not been reduced to background.

Action Type: Immediate Response Action
Action Status: Completion Statement Received
Action Date: 6/29/2011
Response Action Outcome: A permanent solution has been achieved. Contamination has not been reduced to background.

Action Type: BOL
Action Status: SHPFAC
Action Date: 7/14/2011
Response Action Outcome: A permanent solution has been achieved. Contamination has not been reduced to background.

Action Type: Immediate Response Action
Action Status: Level I - Technical Screen Audit
Action Date: 8/1/2011
Response Action Outcome: A permanent solution has been achieved. Contamination has not been reduced to background.

Release:

Release Tracking Number/Current Status: 3-0029822 / RAO
Primary ID: Not reported
Official City: BROOKLINE
Notification: 02/22/2011
Category: 72 HR
Status Date: 06/29/2011
Phase: Not reported
Response Action Outcome: A2 - A permanent solution has been achieved. Contamination has not

Map ID
Direction
Distance
Elevation

MAP FINDINGS

Site

Database(s)

EDR ID Number
EPA ID Number

183 WINTHROP ROAD (Continued)

S110822220

Oil / Haz Material Type: been reduced to background.
Oil and Hazardous Material

[Click here to access the MA DEP site for this facility:](#)

Actions:

Action Type: Immediate Response Action
Action Status: Oral Approval of Plan or Action
Action Date: 2/22/2011
Response Action Outcome: A permanent solution has been achieved. Contamination has not been reduced to background.

Action Type: Release Disposition
Action Status: Reportable Release under MGL 21E
Action Date: 2/22/2011
Response Action Outcome: A permanent solution has been achieved. Contamination has not been reduced to background.

Action Type: A Notice sent to a Potentially Responsible Party (PRP)
Action Status: A MassDEP piece of correspondence was issued (approvals, NORs, etc.)
Action Date: 3/31/2011
Response Action Outcome: A permanent solution has been achieved. Contamination has not been reduced to background.

Action Type: BOL
Action Status: Transmittal, Notice, or Notification Received
Action Date: 4/12/2011
Response Action Outcome: A permanent solution has been achieved. Contamination has not been reduced to background.

Action Type: Immediate Response Action
Action Status: Written Plan Received
Action Date: 4/22/2011
Response Action Outcome: A permanent solution has been achieved. Contamination has not been reduced to background.

Action Type: RNFE
Action Status: Transmittal, Notice, or Notification Received
Action Date: 4/22/2011
Response Action Outcome: A permanent solution has been achieved. Contamination has not been reduced to background.

Action Type: RNF
Action Status: Reportable Release under MGL 21E
Action Date: 4/22/2011
Response Action Outcome: A permanent solution has been achieved. Contamination has not been reduced to background.

Action Type: Immediate Response Action
Action Status: Level I - Technical Screen Audit
Action Date: 4/25/2011
Response Action Outcome: A permanent solution has been achieved. Contamination has not been reduced to background.

Action Type: Response Action Outcome - RAO
Action Status: RAO Statement Received
Action Date: 6/29/2011

Map ID
Direction
Distance
Elevation

MAP FINDINGS

Site

Database(s)

EDR ID Number
EPA ID Number

183 WINTHROP ROAD (Continued)

S110822220

Response Action Outcome: A permanent solution has been achieved. Contamination has not been reduced to background.

Action Type: Immediate Response Action
Action Status: Completion Statement Received
Action Date: 6/29/2011
Response Action Outcome: A permanent solution has been achieved. Contamination has not been reduced to background.

Action Type: BOL
Action Status: SHPFAC
Action Date: 7/14/2011
Response Action Outcome: A permanent solution has been achieved. Contamination has not been reduced to background.

Action Type: Immediate Response Action
Action Status: Level I - Technical Screen Audit
Action Date: 8/1/2011
Response Action Outcome: A permanent solution has been achieved. Contamination has not been reduced to background.

Chemicals:
Chemical: #2 FUEL OIL
Quantity: 2000 milligrams per kilogram
Chemical: C9 THRU C10 AROMATIC HYDROCARBONS
Quantity: 220 milligrams per kilogram
Chemical: 2-METHYLNAPHTHALENE
Quantity: 6 milligrams per kilogram
Location Type: COMMERCIAL
Location Type: RESIDENTIAL
Source: UNKNOWN

37
NNE
< 1/8
0.117 mi.
617 ft.

NO LOCATION AID
194 SUMMIT AVE
BROOKLINE, MA 02446

MA SHWS S104000636
MA RELEASE N/A

Relative:
Higher
Actual:
257 ft.

SHWS:
Release Tracking Number/Current Status: 3-0018600 / RAO
Release Town: BROOKLINE
Notification Date: 08/03/1999
Category: 120 DY
Associated ID: Not reported
Current Status: Response Action Outcome
Status Date: 02/09/2000
Phase: Not reported
Response Action Outcome: A2 - A permanent solution has been achieved. Contamination has not been reduced to background.

Oil Or Haz Material: Oil

[Click here to access the MA DEP site for this facility:](#)

Chemicals:
Chemical: C11 THRU C22 AROMATIC HYDROCARBONS
Quantity: 1700 parts per million

Map ID
Direction
Distance
Elevation

MAP FINDINGS

Site

Database(s)

EDR ID Number
EPA ID Number

NO LOCATION AID (Continued)

S104000636

Chemical: C19 THRU C36 ALIPHATIC HYDROCARBONS
Quantity: 960 parts per million
Chemical: C9 THRU C18 ALIPHATIC HYDROCARBONS
Quantity: 2200 parts per million

Actions:

Action Type: Release Abatement Measure
Action Status: Fee Received - FMCRA Use Only
Action Date: 12/13/1999
Response Action Outcome: A permanent solution has been achieved. Contamination has not been reduced to background.

Action Type: A Notice sent to a Potentially Responsible Party (PRP)
Action Status: A MassDEP piece of correspondence was issued (approvals, NORs, etc.)
Action Date: 12/6/1999
Response Action Outcome: A permanent solution has been achieved. Contamination has not been reduced to background.

Action Type: Release Abatement Measure
Action Status: Written Plan Received
Action Date: 12/9/1999
Response Action Outcome: A permanent solution has been achieved. Contamination has not been reduced to background.

Action Type: Response Action Outcome - RAO
Action Status: Fee Received - FMCRA Use Only
Action Date: 2/10/2000
Response Action Outcome: A permanent solution has been achieved. Contamination has not been reduced to background.

Action Type: Response Action Outcome - RAO
Action Status: RAO Statement Received
Action Date: 2/9/2000
Response Action Outcome: A permanent solution has been achieved. Contamination has not been reduced to background.

Action Type: RNF
Action Status: Reportable Release under MGL 21E
Action Date: 8/3/1999
Response Action Outcome: A permanent solution has been achieved. Contamination has not been reduced to background.

Action Type: Release Disposition
Action Status: Reportable Release under MGL 21E
Action Date: 8/3/1999
Response Action Outcome: A permanent solution has been achieved. Contamination has not been reduced to background.

Release:
Release Tracking Number/Current Status: 3-0018600 / RAO
Primary ID: Not reported
Official City: BROOKLINE
Notification: 08/03/1999
Category: 120 DY
Status Date: 02/09/2000
Phase: Not reported

Map ID
Direction
Distance
Elevation

MAP FINDINGS

Site

Database(s)

EDR ID Number
EPA ID Number

NO LOCATION AID (Continued)

S104000636

Response Action Outcome: A2 - A permanent solution has been achieved. Contamination has not been reduced to background.

Oil / Haz Material Type: Oil

[Click here to access the MA DEP site for this facility:](#)

Actions:

Action Type: Release Abatement Measure
Action Status: Fee Received - FMCRA Use Only
Action Date: 12/13/1999
Response Action Outcome: A permanent solution has been achieved. Contamination has not been reduced to background.

Action Type: A Notice sent to a Potentially Responsible Party (PRP)
Action Status: A MassDEP piece of correspondence was issued (approvals, NORs, etc.)
Action Date: 12/6/1999
Response Action Outcome: A permanent solution has been achieved. Contamination has not been reduced to background.

Action Type: Release Abatement Measure
Action Status: Written Plan Received
Action Date: 12/9/1999
Response Action Outcome: A permanent solution has been achieved. Contamination has not been reduced to background.

Action Type: Response Action Outcome - RAO
Action Status: Fee Received - FMCRA Use Only
Action Date: 2/10/2000
Response Action Outcome: A permanent solution has been achieved. Contamination has not been reduced to background.

Action Type: Response Action Outcome - RAO
Action Status: RAO Statement Received
Action Date: 2/9/2000
Response Action Outcome: A permanent solution has been achieved. Contamination has not been reduced to background.

Action Type: RNF
Action Status: Reportable Release under MGL 21E
Action Date: 8/3/1999
Response Action Outcome: A permanent solution has been achieved. Contamination has not been reduced to background.

Action Type: Release Disposition
Action Status: Reportable Release under MGL 21E
Action Date: 8/3/1999
Response Action Outcome: A permanent solution has been achieved. Contamination has not been reduced to background.

Chemicals:

Chemical: C11 THRU C22 AROMATIC HYDROCARBONS
Quantity: 1700 parts per million
Chemical: C19 THRU C36 ALIPHATIC HYDROCARBONS
Quantity: 960 parts per million
Chemical: C9 THRU C18 ALIPHATIC HYDROCARBONS
Quantity: 2200 parts per million

Map ID
Direction
Distance
Elevation

MAP FINDINGS

Site

Database(s)

EDR ID Number
EPA ID Number

G38
South
< 1/8
0.121 mi.
639 ft.

PROPERTY
208 WINTHROP RD
BROOKLINE, MA 02146

MA SHWS S100830414
MA RELEASE N/A

Site 4 of 4 in cluster G

Relative:
Higher
Actual:
148 ft.

SHWS:
Release Tracking Number/Current Status: 3-0001650 / DEP NFA
Release Town: BROOKLINE
Notification Date: 04/15/1987
Category: NONE
Associated ID: Not reported
Current Status: No Further Action (DEP Determined)
Status Date: 05/06/1996
Phase: Not reported
Response Action Outcome: -
Oil Or Haz Material: Not reported

[Click here to access the MA DEP site for this facility:](#)

Chemicals:
Chemical: UNKNOWN
Quantity: Not reported

Actions:
Action Type: Release Disposition
Action Status: Valid Transition Site
Action Date: 4/15/1987
Response Action Outcome: Not reported

Action Type: TREGS
Action Status: DEP NFA
Action Date: 5/6/1996
Response Action Outcome: Not reported

Release:
Release Tracking Number/Current Status: 3-0001650 / DEP NFA
Primary ID: Not reported
Official City: BROOKLINE
Notification: 04/15/1987
Category: NONE
Status Date: 05/06/1996
Phase: Not reported
Response Action Outcome: -
Oil / Haz Material Type: Not reported

[Click here to access the MA DEP site for this facility:](#)

Actions:
Action Type: Release Disposition
Action Status: Valid Transition Site
Action Date: 4/15/1987
Response Action Outcome: Not reported

Action Type: TREGS
Action Status: DEP NFA

Map ID
Direction
Distance
Elevation

MAP FINDINGS

Site

Database(s)

EDR ID Number
EPA ID Number

PROPERTY (Continued)

S100830414

Action Date: 5/6/1996
Response Action Outcome: Not reported

Chemicals:
Chemical: UNKNOWN
Quantity: Not reported

39
North
< 1/8
0.122 mi.
644 ft.

PROPERTY
227 SUMMIT AVE
BROOKLINE, MA 02146

MA LUST **S101046957**
MA RELEASE **N/A**
MA SPILLS

Relative:
Higher
Actual:
237 ft.

LUST:
Facility:
Release Tracking Number/Current Status: 3-0004726 / LSPNFA
Status Date: 04/20/1994
Source Type: UST
Release Town: BROOKLINE
Notification Date: 10/01/1993
Category: NONE
Associated ID: Not reported
Phase: Not reported
Response Action Outcome: -
Oil Or Haz Material: Not reported

Location Type: RESIDENTIAL
Location Type: COMMERCIAL
Source: UST

[Click here to access the MA DEP site for this facility:](#)

Chemicals:
Chemical: UNKNOWN
Quantity: Not reported

Actions:
Action Type: Release Disposition
Action Status: Valid Transition Site
Action Date: 10/1/1993
Response Action Outcome: Not reported

Action Type: TREGS
Action Status: LSPNFA
Action Date: 4/20/1994
Response Action Outcome: Not reported

Release:
Release Tracking Number/Current Status: 3-0004726 / LSPNFA
Primary ID: Not reported
Official City: BROOKLINE
Notification: 10/01/1993
Category: NONE

Map ID
Direction
Distance
Elevation

MAP FINDINGS

Site

Database(s)

EDR ID Number
EPA ID Number

PROPERTY (Continued)

S101046957

Status Date: 04/20/1994
Phase: Not reported
Response Action Outcome: -
Oil / Haz Material Type: Not reported

[Click here to access the MA DEP site for this facility:](#)

Actions:

Action Type: Release Disposition
Action Status: Valid Transition Site
Action Date: 10/1/1993
Response Action Outcome: Not reported

Action Type: TREGS
Action Status: LSPNFA
Action Date: 4/20/1994
Response Action Outcome: Not reported

Chemicals:

Chemical: UNKNOWN
Quantity: Not reported
Location Type: RESIDENTIAL
Location Type: COMMERCIAL
Source: UST

MA Spills:

Facility ID:	3-4726	Spill ID:	N93-0658
Staff Lead:	GORRASI, M	Date Entered:	19940126
Last Entered:	19940126	First Response:	19930519
Spill Date:	19930519	Spill Time:	Not reported
Report Date:	19930519	Report Time:	11:00AM
Case Closed:	YES	Mat Type:	PETROLEUM
Virgin Waste:	VIRGIN	Contam Soil:	Not reported
Env Impact:	-----	Other Impact:	Not reported
Material:	#4 FUEL OIL	Other Material:	Not reported
Qty Reported:	UNKNOWN	Qty Actual:	-----
Qty Reported:	-----	Qty Actual:	-----
CAS No:	Not reported	PCB Lev (ppm):	NONE
Source:	U.S.T.	Other Source:	Not reported
Incident:	OTHER RELEASE >	Other Incdnt:	TANK CLOSURE
Cleanup Type:	Not reported	Contractor:	NOT USED
Referral:	SA	LUST Elig:	NO
Report Prep:	Not reported	Category:	Not reported
Notifier:	BARRY CULLEN/SUPREME OIL		
Notif Tel:	Not reported		
Days/Close:	0		

Map ID
Direction
Distance
Elevation

MAP FINDINGS

Site

Database(s)

EDR ID Number
EPA ID Number

F40
SE
1/8-1/4
0.125 mi.
662 ft.

BROOKLINE FIRE STATION #7
665 WASHINGTON ST
BROOKLINE, MA 02445

Site 5 of 5 in cluster F

MA ASBESTOS **S118643563**
MA HW GEN **N/A**

Relative:
Lower

Actual:
88 ft.

ASBESTOS:
Notification: Not reported
DEP Region: Not reported
Notifiers Name: Not reported
Start Date: 02/23/2009
End Date: 02/24/2009
Date Entered: Not reported
Entry Date: 01/29/2009
Quantity Material Removed SF: 1000.00
Quantity Material Removed LF: .00
Project Description: Trns
AR Tracking ID: 109046
Super Lic Number: AS060773
Monitor Lic Number: Not reported
Lab Lic Number: Not reported
Year: 2009
Sticker Number: 100084024
Form Type: ANF-001
Fee Status: Exempt
Facility Phone: Not reported
Sub Town: Not reported
Worksite: 2ND FLOOR
Occupied: -1
Contractor: AC000196
Contract Type: Off
Hours: Week days: 8-4 Week end:
Project Type: Rpr
Abatement Process: Fcontain
Location: Indoors
Decon Process: AS REQUIRED
Disposal Methods: AS REQUIRED
Facility Usage: FIRE STATION
Waiver Given: Not reported
DEP Waiver Number: Not reported
DLWD Waiver Number: Not reported
Small Owner Occ: 5
Owner Name: TOWN OF BROOKLINE
Owner Address: Not reported
Owner City: Not reported
Owner State: MA
On Site Manager Name: Not reported
On Site Manager Phone: Not reported
Ins Comp: Not reported
Policy Number: Not reported
EXP Date: Not reported
Facility Size: Not reported
Transporter Name: NESM LLP
Transporter Address: Not reported
Transporter City: Not reported
Transporter State: Not reported
Final Site: 39
Certified Name: KEN FURTNEY
Cert Sign Date: 01/29/2009

Map ID
Direction
Distance
Elevation

MAP FINDINGS

Site

Database(s)

EDR ID Number
EPA ID Number

BROOKLINE FIRE STATION #7 (Continued)

S118643563

Certified Company: Not reported
Certified Phone: Not reported
Entered_by: Not reported

HW GEN:
EPA Id: MV6177302285
RCRA Generator Status: VSQG
State Generator Status: SQG-MA

**H41
WNW
1/8-1/4
0.130 mi.
688 ft.**

**US 1 PETROLEUM
3 WASHINGTON ST
BRIGHTON, MA 02135**

**MA AST A100463046
N/A**

Site 1 of 9 in cluster H

**Relative:
Higher
Actual:
128 ft.**

AST:
Owner Name: BRIGHTON AUTO CLINIC INC
Tank Type: UST
Class: STG1
Stage I Type: Dual-Point
CARB # or System Type: Pre-EVR/EVR
Test Cycle: Annual
Date Form Mailed: 12/04/2017
Test Date: 02/15/2018
Postmark Date: 04/03/2018
Due Date: 04/25/2018
Form: FormC
Form Rcvd and Complete?: Complete
Facility ID: 136257
Tank ID: Not reported
Serial Number: Not reported
Tank Status: Not reported
Capacity: Not reported
Contents: Not reported
Tank Use: Not reported
Tank Material: Not reported
Tank Construction: Not reported
Tank Leak Detection: Not reported
Pipe Material: Not reported
Pipe Construction: Not reported
Pipe Leak Detection: Not reported
Aboveground: Not reported

**H42
WNW
1/8-1/4
0.130 mi.
688 ft.**

**BRIGHTON AUTO CLINIC
3 WASHINGTON ST
BRIGHTON, MA 02135**

**MA SHWS U003185827
MA LUST N/A
MA RELEASE**

Site 2 of 9 in cluster H

**Relative:
Higher
Actual:
128 ft.**

SHWS:
Release Tracking Number/Current Status: 3-0015965 / RAO
Release Town: BOSTON
Notification Date: 01/30/1998
Category: TWO HR
Associated ID: Not reported
Current Status: Response Action Outcome

Map ID
Direction
Distance
Elevation

MAP FINDINGS

Site

Database(s)

EDR ID Number
EPA ID Number

BRIGHTON AUTO CLINIC (Continued)

U003185827

Status Date: 02/08/1999
Phase: Not reported
Response Action Outcome: A1 - A permanent solution has been achieved. Contamination has been reduced to background or a threat of release has been eliminated.
Oil Or Haz Material: Oil
Location Type: COMMERCIAL
Source: UNKNOWN

[Click here to access the MA DEP site for this facility:](#)

Chemicals:

Chemical: PETROLEUM
Quantity: Not reported

Actions:

Action Type: RLFA
Action Status: FOLOFF
Action Date: 1/28/1999
Response Action Outcome: A permanent solution has been achieved. Contamination has been reduced to background or a threat of release has been eliminated.

Action Type: Immediate Response Action
Action Status: Oral Approval of Plan or Action
Action Date: 1/30/1998
Response Action Outcome: A permanent solution has been achieved. Contamination has been reduced to background or a threat of release has been eliminated.

Action Type: A Notice sent to a Potentially Responsible Party (PRP)
Action Status: FLDISS
Action Date: 1/30/1998
Response Action Outcome: A permanent solution has been achieved. Contamination has been reduced to background or a threat of release has been eliminated.

Action Type: RLFA
Action Status: FOLFLD
Action Date: 1/30/1998
Response Action Outcome: A permanent solution has been achieved. Contamination has been reduced to background or a threat of release has been eliminated.

Action Type: Release Disposition
Action Status: Reportable Release under MGL 21E
Action Date: 1/30/1998
Response Action Outcome: A permanent solution has been achieved. Contamination has been reduced to background or a threat of release has been eliminated.

Action Type: Compliance and Enforcement Action
Action Status: RFI
Action Date: 12/3/1998
Response Action Outcome: A permanent solution has been achieved. Contamination has been reduced to background or a threat of release has been eliminated.

Action Type: Response Action Outcome - RAO
Action Status: RAO Statement Received
Action Date: 2/8/1999
Response Action Outcome: A permanent solution has been achieved. Contamination has been reduced to background or a threat of release has been eliminated.

Map ID
Direction
Distance
Elevation

MAP FINDINGS

Site

Database(s)

EDR ID Number
EPA ID Number

BRIGHTON AUTO CLINIC (Continued)

U003185827

Action Type: Response Action Outcome - RAO
Action Status: Fee Received - FMCRA Use Only
Action Date: 2/9/1999
Response Action Outcome: A permanent solution has been achieved. Contamination has been reduced to background or a threat of release has been eliminated.

LUST:

Facility:

Release Tracking Number/Current Status: 3-0004576 / DEPNFA
Status Date: 05/30/1996
Source Type: UST
Release Town: BOSTON
Notification Date: 04/16/1992
Category: NONE
Associated ID: Not reported
Phase: Not reported
Response Action Outcome: -
Oil Or Haz Material: Not reported

Location Type: GASSTATION
Source: UST

[Click here to access the MA DEP site for this facility:](#)

Chemicals:

Chemical: UNKNOWN
Quantity: Not reported

Actions:

Action Type: A Notice sent to a Potentially Responsible Party (PRP)
Action Status: A MassDEP piece of correspondence was issued (approvals, NORs, etc.)
Action Date: 4/16/1992
Response Action Outcome: Not reported

Action Type: Release Disposition
Action Status: Valid Transition Site
Action Date: 4/16/1992
Response Action Outcome: Not reported

Action Type: TREGS
Action Status: DEPNFA
Action Date: 5/30/1996
Response Action Outcome: Not reported

Release:

Release Tracking Number/Current Status: 3-0004576 / DEPNFA
Primary ID: Not reported
Official City: BOSTON
Notification: 04/16/1992
Category: NONE
Status Date: 05/30/1996
Phase: Not reported

Map ID
Direction
Distance
Elevation

MAP FINDINGS

Site

Database(s)

EDR ID Number
EPA ID Number

BRIGHTON AUTO CLINIC (Continued)

U003185827

Response Action Outcome: -
Oil / Haz Material Type: Not reported

[Click here to access the MA DEP site for this facility:](#)

Actions:

Action Type: A Notice sent to a Potentially Responsible Party (PRP)
Action Status: A MassDEP piece of correspondence was issued (approvals, NORs, etc.)
Action Date: 4/16/1992
Response Action Outcome: Not reported

Action Type: Release Disposition
Action Status: Valid Transition Site
Action Date: 4/16/1992
Response Action Outcome: Not reported

Action Type: TREGS
Action Status: DEPNFA
Action Date: 5/30/1996
Response Action Outcome: Not reported

Chemicals:

Chemical: UNKNOWN
Quantity: Not reported
Location Type: GASSTATION
Source: UST

Release Tracking Number/Current Status: 3-0015965 / RAO
Primary ID: Not reported
Official City: BOSTON
Notification: 01/30/1998
Category: TWO HR
Status Date: 02/08/1999
Phase: Not reported
Response Action Outcome: A1 - A permanent solution has been achieved. Contamination has been reduced to background or a threat of release has been eliminated.
Oil / Haz Material Type: Oil

[Click here to access the MA DEP site for this facility:](#)

Actions:

Action Type: RLFA
Action Status: FOLOFF
Action Date: 1/28/1999
Response Action Outcome: A permanent solution has been achieved. Contamination has been reduced to background or a threat of release has been eliminated.

Action Type: Immediate Response Action
Action Status: Oral Approval of Plan or Action
Action Date: 1/30/1998
Response Action Outcome: A permanent solution has been achieved. Contamination has been reduced to background or a threat of release has been eliminated.

Action Type: A Notice sent to a Potentially Responsible Party (PRP)
Action Status: FLDISS
Action Date: 1/30/1998

Map ID
Direction
Distance
Elevation

MAP FINDINGS

Site

Database(s)

EDR ID Number
EPA ID Number

BRIGHTON AUTO CLINIC (Continued)

U003185827

Response Action Outcome: A permanent solution has been achieved. Contamination has been reduced to background or a threat of release has been eliminated.

Action Type: RLFA
Action Status: FOLFLD
Action Date: 1/30/1998
Response Action Outcome: A permanent solution has been achieved. Contamination has been reduced to background or a threat of release has been eliminated.

Action Type: Release Disposition
Action Status: Reportable Release under MGL 21E
Action Date: 1/30/1998
Response Action Outcome: A permanent solution has been achieved. Contamination has been reduced to background or a threat of release has been eliminated.

Action Type: Compliance and Enforcement Action
Action Status: RFI
Action Date: 12/3/1998
Response Action Outcome: A permanent solution has been achieved. Contamination has been reduced to background or a threat of release has been eliminated.

Action Type: Response Action Outcome - RAO
Action Status: RAO Statement Received
Action Date: 2/8/1999
Response Action Outcome: A permanent solution has been achieved. Contamination has been reduced to background or a threat of release has been eliminated.

Action Type: Response Action Outcome - RAO
Action Status: Fee Received - FMCRA Use Only
Action Date: 2/9/1999
Response Action Outcome: A permanent solution has been achieved. Contamination has been reduced to background or a threat of release has been eliminated.

Chemicals:
Chemical: PETROLEUM
Quantity: Not reported
Location Type: COMMERCIAL
Source: UNKNOWN

H43
WNW
1/8-1/4
0.130 mi.
688 ft.

**BRIGHTON AUTO CLINIC
3 WASHINGTON ST
BOSTON, MA 02135**

**MA UST U004246867
N/A**

Site 3 of 9 in cluster H

**Relative:
Higher
Actual:
128 ft.**

UST:
Facility:
Facility ID: 14581
Owner Id: 4143
Owner: JEAN DIARBAKERLY
Owner Address: 15 VINSON CIRCLE
Owner City,St,Zip: WINCHESTER, MA 01890
Telephone: 7817219191
Description: Retail Motor Vehicle Fuel
Facility address 2: Not reported
Owner address 2: Not reported
Latitude: 42.34234

Map ID
Direction
Distance
Elevation

MAP FINDINGS

Site

Database(s)

EDR ID Number
EPA ID Number

BRIGHTON AUTO CLINIC (Continued)

U004246867

Longitude: -71.13988
Contact name: JEAN DIARBAKERLY
Contact address1: 15 VINSON CIRCLE
Contact address2: Not reported
Contact city: WINCHESTER
Contact state: MA
Contact zip: 01890
Contact email: mariediar15@gmail.com
Update: 2016-08-29 00:00:00
Update by: Erin Swallow
Fac status: OPEN

Tank ID: 1
Tank Status: Tank Removed
Status Date: 09/24/1999
Date Installed: 05/02/1978
Capacity: 4000
Contents: Gasoline
Tank Usage: Not reported
Tank Leak Detection: Not reported
Pipe Leak Detection: Not reported
Latitude: Not reported
Longitude: Not reported
Tank construct: Not reported
Pipe construct: Not reported
Ptype: Not reported
Number of compartment: Not reported
Pipe install date: Not reported
Pipe leak install date: Not reported
Submersible sump: N
Submersible sump install date: Not reported
Turbine sump: N
Turbine sump sensor: N
Intermediate sump: N
Intermediate sump sensor: N
Spill bucket installed date: Not reported
Spill bucket sensor: N
Overfill protect install: Not reported
Overfill protect type: Not reported
Automatic line leak detect: Not reported
Tank corrosion type: Not reported
Leak corrosion type: Not reported

Tank ID: 2
Tank Status: Tank Removed
Status Date: 09/24/1999
Date Installed: 01/01/1978
Capacity: 4000
Contents: Gasoline
Tank Usage: Not reported
Tank Leak Detection: Not reported
Pipe Leak Detection: Not reported
Latitude: Not reported
Longitude: Not reported
Tank construct: Not reported

Map ID
Direction
Distance
Elevation

MAP FINDINGS

Site

Database(s)

EDR ID Number
EPA ID Number

BRIGHTON AUTO CLINIC (Continued)

U004246867

Pipe construct: Not reported
Ptype: Not reported
Number of compartment: Not reported
Pipe install date: Not reported
Pipe leak install date: Not reported
Submersible sump: N
Submersible sump install date: Not reported
Turbine sump: N
Turbine sump sensor: N
Intermediate sump: N
Intermediate sump sensor: N
Spill bucket installed date: Not reported
Spill bucket sensor: N
Overfill protect install: Not reported
Overfill protect type: Not reported
Automatic line leak detect: Not reported
Tank corrosion type: Not reported
Leak corrosion type: Not reported

Tank ID: 3
Tank Status: Tank Removed
Status Date: 09/24/1999
Date Installed: 05/01/1961
Capacity: 6000
Contents: Gasoline
Tank Usage: Not reported
Tank Leak Detection: Not reported
Pipe Leak Detection: Not reported
Latitude: Not reported
Longitude: Not reported
Tank construct: Not reported
Pipe construct: Not reported
Ptype: Not reported
Number of compartment: Not reported
Pipe install date: Not reported
Pipe leak install date: Not reported
Submersible sump: N
Submersible sump install date: Not reported
Turbine sump: N
Turbine sump sensor: N
Intermediate sump: N
Intermediate sump sensor: N
Spill bucket installed date: Not reported
Spill bucket sensor: N
Overfill protect install: Not reported
Overfill protect type: Not reported
Automatic line leak detect: Not reported
Tank corrosion type: Not reported
Leak corrosion type: Not reported

Tank ID: 4
Tank Status: In Use
Status Date: Not reported
Date Installed: 04/01/1992
Capacity: 8000

Map ID
Direction
Distance
Elevation

MAP FINDINGS

Site

Database(s)

EDR ID Number
EPA ID Number

BRIGHTON AUTO CLINIC (Continued)

U004246867

Contents: Gasoline
Tank Usage: Motor Vehi
Tank Leak Detection: Continuous Interstitial Monitoring
Pipe Leak Detection: Continuous Interstitial Space Monitoring
Latitude: 42.34232
Longitude: -71.13998
Tank construct: Double-walled non-corrodible (including "composite") material (cathodic protection not required)
Pipe construct: Double-walled non-corrodible material (No corrosion protection required)
Ptype: Pressurized piping system with mechanical automatic line leak detection
Number of compartment: Not reported
Pipe install date: 04/01/1992
Pipe leak install date: Not reported
Submersible sump: Y
Submersible sump install date: Not reported
Turbine sump: Y
Turbine sump sensor: Y
Intermediate sump: N
Intermediate sump sensor: N
Spill bucket installed date: Not reported
Spill bucket sensor: N
Overfill protect install: Not reported
Overfill protect type: Ball Float
Automatic line leak detect: Not reported
Tank corrosion type: Not reported
Leak corrosion type: Not reported

Tank ID: 5
Tank Status: In Use
Status Date: Not reported
Date Installed: 04/01/1992
Capacity: 8000
Contents: Gasoline
Tank Usage: Motor Vehi
Tank Leak Detection: Continuous Interstitial Monitoring
Pipe Leak Detection: Continuous Interstitial Space Monitoring
Latitude: 42.34233
Longitude: -71.13995
Tank construct: Double-walled non-corrodible (including "composite") material (cathodic protection not required)
Pipe construct: Double-walled non-corrodible material (No corrosion protection required)
Ptype: Pressurized piping system with mechanical automatic line leak detection
Number of compartment: Not reported
Pipe install date: 04/01/1992
Pipe leak install date: Not reported
Submersible sump: Y
Submersible sump install date: Not reported
Turbine sump: Y
Turbine sump sensor: Y
Intermediate sump: N
Intermediate sump sensor: N
Spill bucket installed date: Not reported
Spill bucket sensor: N
Overfill protect install: Not reported
Overfill protect type: Ball Float
Automatic line leak detect: Not reported
Tank corrosion type: Not reported
Leak corrosion type: Not reported

Map ID
Direction
Distance
Elevation

MAP FINDINGS

Site

Database(s)

EDR ID Number
EPA ID Number

BRIGHTON AUTO CLINIC (Continued)

U004246867

Tank ID: 6
Tank Status: In Use
Status Date: Not reported
Date Installed: 04/01/1992
Capacity: 8000
Contents: Gasoline
Tank Usage: Motor Vehi
Tank Leak Detection: Continuous Interstitial Monitoring
Pipe Leak Detection: Continuous Interstitial Space Monitoring
Latitude: 42.34235
Longitude: -71.13991
Tank construct: Double-walled non-corrodible (including "composite") material (cathodic protection not required)
Pipe construct: Double-walled non-corrodible material (No corrosion protection required)
Ptype: Pressurized piping system with mechanical automatic line leak detection
Number of compartment: Not reported
Pipe install date: 04/01/1992
Pipe leak install date: Not reported
Submersible sump: Y
Submersible sump install date: Not reported
Turbine sump: Y
Turbine sump sensor: Y
Intermediate sump: N
Intermediate sump sensor: N
Spill bucket installed date: Not reported
Spill bucket sensor: N
Overfill protect install: Not reported
Overfill protect type: Ball Float
Automatic line leak detect: Not reported
Tank corrosion type: Not reported
Leak corrosion type: Not reported

**H44
NW
1/8-1/4
0.138 mi.
729 ft.**

**ANDRE BOULOGNE WELLBEING CHIROPRACTOR
167 COREY RD
BRIGHTON, MA 02135
Site 4 of 9 in cluster H**

**MA HW GEN S118421722
N/A**

**Relative:
Higher
Actual:
142 ft.**

HW GEN:
EPA Id: MV6177315000
RCRA Generator Status: VSQG
State Generator Status: Not reported

**45
South
1/8-1/4
0.140 mi.
741 ft.**

**NO LOCATION AID
168 TO 170 WINTHROP ST
BROOKLINE, MA 02446**

**MA LUST S104482317
MA RELEASE N/A**

**Relative:
Higher
Actual:
158 ft.**

LUST:
Facility:
Release Tracking Number/Current Status: 3-0018907 / RAO
Status Date: 06/21/2000
Source Type: UST
Release Town: BROOKLINE
Notification Date: 11/01/1999
Category: 72 HR

Map ID
Direction
Distance
Elevation

MAP FINDINGS

Site

Database(s)

EDR ID Number
EPA ID Number

NO LOCATION AID (Continued)

S104482317

Associated ID: Not reported
Phase: Not reported
Response Action Outcome: A2 - A permanent solution has been achieved. Contamination has not been reduced to background.
Oil Or Haz Material: Oil
Location Type: RESIDENTIAL
Source: UST

[Click here to access the MA DEP site for this facility:](#)

Chemicals:

Chemical: #2 FUEL OIL
Quantity: 100 parts per million
Chemical: FUEL OIL #2
Quantity: 112 parts per million

Actions:

Action Type: RNF
Action Status: Reportable Release under MGL 21E
Action Date: 1/6/2000
Response Action Outcome: A permanent solution has been achieved. Contamination has not been reduced to background.

Action Type: Release Disposition
Action Status: Reportable Release under MGL 21E
Action Date: 11/1/1999
Response Action Outcome: A permanent solution has been achieved. Contamination has not been reduced to background.

Action Type: Immediate Response Action
Action Status: Oral Approval of Plan or Action
Action Date: 11/1/1999
Response Action Outcome: A permanent solution has been achieved. Contamination has not been reduced to background.

Action Type: A Notice sent to a Potentially Responsible Party (PRP)
Action Status: A MassDEP piece of correspondence was issued (approvals, NORs, etc.)
Action Date: 12/3/1999
Response Action Outcome: A permanent solution has been achieved. Contamination has not been reduced to background.

Action Type: Response Action Outcome - RAO
Action Status: RAO Statement Received
Action Date: 6/21/2000
Response Action Outcome: A permanent solution has been achieved. Contamination has not been reduced to background.

Action Type: Response Action Outcome - RAO
Action Status: Fee Received - FMCRA Use Only
Action Date: 6/23/2000
Response Action Outcome: A permanent solution has been achieved. Contamination has not been reduced to background.

Map ID
Direction
Distance
Elevation

MAP FINDINGS

Site

Database(s)

EDR ID Number
EPA ID Number

NO LOCATION AID (Continued)

S104482317

Release:

Release Tracking Number/Current Status: 3-0018907 / RAO
Primary ID: Not reported
Official City: BROOKLINE
Notification: 11/01/1999
Category: 72 HR
Status Date: 06/21/2000
Phase: Not reported
Response Action Outcome: A2 - A permanent solution has been achieved. Contamination has not been reduced to background.
Oil / Haz Material Type: Oil

[Click here to access the MA DEP site for this facility:](#)

Actions:

Action Type: RNF
Action Status: Reportable Release under MGL 21E
Action Date: 1/6/2000
Response Action Outcome: A permanent solution has been achieved. Contamination has not been reduced to background.

Action Type: Release Disposition
Action Status: Reportable Release under MGL 21E
Action Date: 11/1/1999
Response Action Outcome: A permanent solution has been achieved. Contamination has not been reduced to background.

Action Type: Immediate Response Action
Action Status: Oral Approval of Plan or Action
Action Date: 11/1/1999
Response Action Outcome: A permanent solution has been achieved. Contamination has not been reduced to background.

Action Type: A Notice sent to a Potentially Responsible Party (PRP)
Action Status: A MassDEP piece of correspondence was issued (approvals, NORs, etc.)
Action Date: 12/3/1999
Response Action Outcome: A permanent solution has been achieved. Contamination has not been reduced to background.

Action Type: Response Action Outcome - RAO
Action Status: RAO Statement Received
Action Date: 6/21/2000
Response Action Outcome: A permanent solution has been achieved. Contamination has not been reduced to background.

Action Type: Response Action Outcome - RAO
Action Status: Fee Received - FMCRA Use Only
Action Date: 6/23/2000
Response Action Outcome: A permanent solution has been achieved. Contamination has not been reduced to background.

Chemicals:

Chemical: #2 FUEL OIL
Quantity: 100 parts per million
Chemical: FUEL OIL #2
Quantity: 112 parts per million

Map ID
Direction
Distance
Elevation

MAP FINDINGS

Site

Database(s)

EDR ID Number
EPA ID Number

NO LOCATION AID (Continued)

S104482317

Location Type: RESIDENTIAL
Source: UST

H46
WNW
1/8-1/4
0.142 mi.
749 ft.

TWIN BROTHERS SERVICE STA
5 WASHINGTON ST
BOSTON, MA 02108

Site 5 of 9 in cluster H

RCRA NonGen / NLR **1001960859**
FINDS **MAD981211576**
ECHO

Relative:
Higher

RCRA NonGen / NLR:

Actual:
128 ft.

Date form received by agency: 10/22/1986
Facility name: TWIN BROTHERS SERVICE STA
Facility address: 5 WASHINGTON ST
BOSTON, MA 02135
EPA ID: MAD981211576
Contact: ISAAC ZAAFARANI
Contact address: 5 WASHINGTON ST
BRIGHTON, MA 02135
Contact country: US
Contact telephone: 617-277-6991
Contact email: Not reported
EPA Region: 01
Classification: Non-Generator
Description: Handler: Non-Generators do not presently generate hazardous waste

Owner/Operator Summary:

Owner/operator name: TWIN BROTHERS SERVICE STA
Owner/operator address: 5 WASHINGTON ST
BRIGHTON, MA 02135
Owner/operator country: US
Owner/operator telephone: Not reported
Owner/operator email: Not reported
Owner/operator fax: Not reported
Owner/operator extension: Not reported
Legal status: Private
Owner/Operator Type: Operator
Owner/Op start date: 07/26/1993
Owner/Op end date: 06/30/1999

Owner/operator name: ISAAC ZAAFARANI
Owner/operator address: 5 WASHINGTON ST
BRIGHTON, MA 02135
Owner/operator country: US
Owner/operator telephone: Not reported
Owner/operator email: Not reported
Owner/operator fax: Not reported
Owner/operator extension: Not reported
Legal status: Private
Owner/Operator Type: Owner
Owner/Op start date: 10/16/2004
Owner/Op end date: Not reported

Handler Activities Summary:

U.S. importer of hazardous waste: No
Mixed waste (haz. and radioactive): No
Recycler of hazardous waste: No
Transporter of hazardous waste: No

Map ID
Direction
Distance
Elevation

MAP FINDINGS

Site

Database(s)

EDR ID Number
EPA ID Number

TWIN BROTHERS SERVICE STA (Continued)

1001960859

Treater, storer or disposer of HW: No
Underground injection activity: No
On-site burner exemption: No
Furnace exemption: No
Used oil fuel burner: No
Used oil processor: No
User oil refiner: No
Used oil fuel marketer to burner: No
Used oil Specification marketer: No
Used oil transfer facility: No
Used oil transporter: No

. Waste code: D001

. Waste name: IGNITABLE HAZARDOUS WASTES ARE THOSE WASTES WHICH HAVE A FLASHPOINT OF LESS THAN 140 DEGREES FAHRENHEIT AS DETERMINED BY A PENSKEY-MARTENS CLOSED CUP FLASH POINT TESTER. ANOTHER METHOD OF DETERMINING THE FLASH POINT OF A WASTE IS TO REVIEW THE MATERIAL SAFETY DATA SHEET, WHICH CAN BE OBTAINED FROM THE MANUFACTURER OR DISTRIBUTOR OF THE MATERIAL. LACQUER THINNER IS AN EXAMPLE OF A COMMONLY USED SOLVENT WHICH WOULD BE CONSIDERED AS IGNITABLE HAZARDOUS WASTE.

Violation Status: No violations found

FINDS:

Registry ID: 110003467338

Environmental Interest/Information System

RCRAInfo is a national information system that supports the Resource Conservation and Recovery Act (RCRA) program through the tracking of events and activities related to facilities that generate, transport, and treat, store, or dispose of hazardous waste. RCRAInfo allows RCRA program staff to track the notification, permit, compliance, and corrective action activities required under RCRA.

MA-EPICS - Massachusetts Environmental Protection Integrated Computer System

[Click this hyperlink](#) while viewing on your computer to access additional FINDS: detail in the EDR Site Report.

ECHO:

Envid: 1001960859
Registry ID: 110003467338
DFR URL: <http://echo.epa.gov/detailed-facility-report?fid=110003467338>

H47
WNW
1/8-1/4
0.142 mi.
749 ft.

FJ AUTO
5 WASHINGTON ST
BRIGHTON, MA 02135
Site 6 of 9 in cluster H

MA HW GEN **S113805375**
N/A

Relative:
Higher
Actual:
128 ft.

HW GEN:
EPA Id: MV6178793400
RCRA Generator Status: VSQG
State Generator Status: SQG-MA

Map ID
Direction
Distance
Elevation

MAP FINDINGS

Site

Database(s)

EDR ID Number
EPA ID Number

H48
WNW
1/8-1/4
0.142 mi.
749 ft.

**BRIGHTON AUTO CLINIC
3 AND 5 WASHINGTON ST
BRIGHTON, MA 02135**

**MA SHWS S111826314
MA INST CONTROL N/A
MA RELEASE**

Site 7 of 9 in cluster H

Relative:
Higher

SHWS:

Actual:
128 ft.

Release Tracking Number/Current Status: 3-0030762 / RAO
Release Town: BOSTON
Notification Date: 04/09/2012
Category: 120 DY
Associated ID: Not reported
Current Status: Response Action Outcome
Status Date: 04/16/2013
Phase: Not reported
Response Action Outcome: B2 - Remedial actions have not been conducted because a level of No Significant Risk exists, but that level is contingent upon one or more AULs that have been implemented.
Oil Or Haz Material: Oil and Hazardous Material

[Click here to access the MA DEP site for this facility:](#)

Chemicals:

Chemical: C9 THRU C10 AROMATIC HYDROCARBONS
Quantity: 7.24 milligrams per liter
Chemical: TOTAL XYLENES
Quantity: 565 milligrams per kilogram
Chemical: C5 THRU C8 ALIPHATIC HYDROCARBONS
Quantity: 3180 milligrams per kilogram
Chemical: TOLUENE
Quantity: 192 milligrams per kilogram
Chemical: ETHYLBENZENE
Quantity: 118 milligrams per kilogram
Chemical: C9 THRU C12 ALIPHATIC HYDROCARBONS
Quantity: 10.3 milligrams per liter
Chemical: METHYL TERT-BUTYL ETHER
Quantity: 4.3 milligrams per kilogram
Chemical: 2-METHYLNAPHTHALENE
Quantity: 5.3 milligrams per kilogram
Chemical: C5 THRU C8 ALIPHATIC HYDROCARBONS
Quantity: 10.1 milligrams per liter
Chemical: C9 THRU C10 AROMATIC HYDROCARBONS
Quantity: 1570 milligrams per kilogram
Chemical: BENZENE
Quantity: 32.8 milligrams per kilogram
Chemical: NAPHTHALENE
Quantity: 52.8 milligrams per kilogram

Actions:

Action Type: A Notice sent to a Potentially Responsible Party (PRP)
Action Status: ALSENT
Action Date: 2/13/2013
Response Action Outcome: Remedial actions have not been conducted because a level of No Significant Risk exists, but that level is contingent upon one or more AULs that have been implemented.

Action Type: Response Action Outcome - RAO
Action Status: RAO Statement Received

Map ID
Direction
Distance
Elevation

MAP FINDINGS

Site

Database(s)

EDR ID Number
EPA ID Number

BRIGHTON AUTO CLINIC (Continued)

S111826314

Action Date:	4/16/2013
Response Action Outcome:	Remedial actions have not been conducted because a level of No Significant Risk exists, but that level is contingent upon one or more AULs that have been implemented.
Action Type:	Activity and Use Limitation
Action Status:	Transmittal, Notice, or Notification Received
Action Date:	4/17/2013
Response Action Outcome:	Remedial actions have not been conducted because a level of No Significant Risk exists, but that level is contingent upon one or more AULs that have been implemented.
Action Type:	Response Action Outcome - RAO
Action Status:	Fee Received - FMCRA Use Only
Action Date:	4/19/2013
Response Action Outcome:	Remedial actions have not been conducted because a level of No Significant Risk exists, but that level is contingent upon one or more AULs that have been implemented.
Action Type:	Activity and Use Limitation
Action Status:	Legal Notice Published
Action Date:	4/25/2013
Response Action Outcome:	Remedial actions have not been conducted because a level of No Significant Risk exists, but that level is contingent upon one or more AULs that have been implemented.
Action Type:	A Notice sent to a Potentially Responsible Party (PRP)
Action Status:	A MassDEP piece of correspondence was issued (approvals, NORs, etc.
Action Date:	4/27/2012
Response Action Outcome:	Remedial actions have not been conducted because a level of No Significant Risk exists, but that level is contingent upon one or more AULs that have been implemented.
Action Type:	RNFE
Action Status:	Transmittal, Notice, or Notification Received
Action Date:	4/9/2012
Response Action Outcome:	Remedial actions have not been conducted because a level of No Significant Risk exists, but that level is contingent upon one or more AULs that have been implemented.
Action Type:	Release Disposition
Action Status:	Reportable Release under MGL 21E
Action Date:	4/9/2012
Response Action Outcome:	Remedial actions have not been conducted because a level of No Significant Risk exists, but that level is contingent upon one or more AULs that have been implemented.
Action Type:	RNF
Action Status:	Reportable Release under MGL 21E
Action Date:	4/9/2012
Response Action Outcome:	Remedial actions have not been conducted because a level of No Significant Risk exists, but that level is contingent upon one or more AULs that have been implemented.
Action Type:	Response Action Outcome - RAO
Action Status:	Level I - Technical Screen Audit
Action Date:	7/26/2013

Map ID
Direction
Distance
Elevation

MAP FINDINGS

Site

Database(s)

EDR ID Number
EPA ID Number

BRIGHTON AUTO CLINIC (Continued)

S111826314

Response Action Outcome: Remedial actions have not been conducted because a level of No Significant Risk exists, but that level is contingent upon one or more AULs that have been implemented.

INST CONTROL:

Release Tracking Number: 3-0030762
Action Type: AUL
Action Stat: LEGNOT
Action Date: 04/25/2013
Response Action Outcome: B2 - Remedial actions have not been conducted because a level of No Significant Risk exists, but that level is contingent upon one or more AULs that have been implemented.

Release Tracking Number: 3-0030762
Action Type: AUL
Action Stat: RECPT
Action Date: 04/17/2013
Response Action Outcome: B2 - Remedial actions have not been conducted because a level of No Significant Risk exists, but that level is contingent upon one or more AULs that have been implemented.

Release:

Release Tracking Number/Current Status: 3-0030762 / RAO
Primary ID: Not reported
Official City: BOSTON
Notification: 04/09/2012
Category: 120 DY
Status Date: 04/16/2013
Phase: Not reported
Response Action Outcome: B2 - Remedial actions have not been conducted because a level of No Significant Risk exists, but that level is contingent upon one or more AULs that have been implemented.
Oil / Haz Material Type: Oil and Hazardous Material

Click here to access the MA DEP site for this facility:

Actions:

Action Type: A Notice sent to a Potentially Responsible Party (PRP)
Action Status: ALSENT
Action Date: 2/13/2013
Response Action Outcome: Remedial actions have not been conducted because a level of No Significant Risk exists, but that level is contingent upon one or more AULs that have been implemented.

Action Type: Response Action Outcome - RAO
Action Status: RAO Statement Received
Action Date: 4/16/2013
Response Action Outcome: Remedial actions have not been conducted because a level of No Significant Risk exists, but that level is contingent upon one or more AULs that have been implemented.

Action Type: Activity and Use Limitation
Action Status: Transmittal, Notice, or Notification Received
Action Date: 4/17/2013
Response Action Outcome: Remedial actions have not been conducted because a level of No

Map ID
Direction
Distance
Elevation

MAP FINDINGS

Site

Database(s)

EDR ID Number
EPA ID Number

BRIGHTON AUTO CLINIC (Continued)

S111826314

Significant Risk exists, but that level is contingent upon one or more AULs that have been implemented.

Action Type: Response Action Outcome - RAO
Action Status: Fee Received - FMCRA Use Only
Action Date: 4/19/2013
Response Action Outcome: Remedial actions have not been conducted because a level of No Significant Risk exists, but that level is contingent upon one or more AULs that have been implemented.

Action Type: Activity and Use Limitation
Action Status: Legal Notice Published
Action Date: 4/25/2013
Response Action Outcome: Remedial actions have not been conducted because a level of No Significant Risk exists, but that level is contingent upon one or more AULs that have been implemented.

Action Type: A Notice sent to a Potentially Responsible Party (PRP)
Action Status: A MassDEP piece of correspondence was issued (approvals, NORs, etc.)
Action Date: 4/27/2012
Response Action Outcome: Remedial actions have not been conducted because a level of No Significant Risk exists, but that level is contingent upon one or more AULs that have been implemented.

Action Type: RNFE
Action Status: Transmittal, Notice, or Notification Received
Action Date: 4/9/2012
Response Action Outcome: Remedial actions have not been conducted because a level of No Significant Risk exists, but that level is contingent upon one or more AULs that have been implemented.

Action Type: Release Disposition
Action Status: Reportable Release under MGL 21E
Action Date: 4/9/2012
Response Action Outcome: Remedial actions have not been conducted because a level of No Significant Risk exists, but that level is contingent upon one or more AULs that have been implemented.

Action Type: RNF
Action Status: Reportable Release under MGL 21E
Action Date: 4/9/2012
Response Action Outcome: Remedial actions have not been conducted because a level of No Significant Risk exists, but that level is contingent upon one or more AULs that have been implemented.

Action Type: Response Action Outcome - RAO
Action Status: Level I - Technical Screen Audit
Action Date: 7/26/2013
Response Action Outcome: Remedial actions have not been conducted because a level of No Significant Risk exists, but that level is contingent upon one or more AULs that have been implemented.

Chemicals:
Chemical: C9 THRU C10 AROMATIC HYDROCARBONS
Quantity: 7.24 milligrams per liter
Chemical: TOTAL XYLENES
Quantity: 565 milligrams per kilogram

Map ID
 Direction
 Distance
 Elevation

MAP FINDINGS

Site

Database(s)

EDR ID Number
 EPA ID Number

BRIGHTON AUTO CLINIC (Continued)

S111826314

Chemical:	C5 THRU C8 ALIPHATIC HYDROCARBONS
Quantity:	3180 milligrams per kilogram
Chemical:	TOLUENE
Quantity:	192 milligrams per kilogram
Chemical:	ETHYLBENZENE
Quantity:	118 milligrams per kilogram
Chemical:	C9 THRU C12 ALIPHATIC HYDROCARBONS
Quantity:	10.3 milligrams per liter
Chemical:	METHYL TERT-BUTYL ETHER
Quantity:	4.3 milligrams per kilogram
Chemical:	2-METHYLNAPHTHALENE
Quantity:	5.3 milligrams per kilogram
Chemical:	C5 THRU C8 ALIPHATIC HYDROCARBONS
Quantity:	10.1 milligrams per liter
Chemical:	C9 THRU C10 AROMATIC HYDROCARBONS
Quantity:	1570 milligrams per kilogram
Chemical:	BENZENE
Quantity:	32.8 milligrams per kilogram
Chemical:	NAPHTHALENE
Quantity:	52.8 milligrams per kilogram

H49
WNW
1/8-1/4
0.158 mi.
835 ft.

BALDWIN EARLY LEARNING PILOT ACADEMY
121 COREY RD
BRIGHTON, MA 02135
Site 8 of 9 in cluster H

MA ASBESTOS **S114534398**
MA HW GEN **N/A**

Relative:
Higher
Actual:
135 ft.

ASBESTOS:	
Notification:	Not reported
DEP Region:	Not reported
Notifiers Name:	Not reported
Start Date:	12/31/2004
End Date:	12/03/2014
Date Entered:	Not reported
Entry Date:	12/03/2014
Quantity Material Removed SF:	.00
Quantity Material Removed LF:	50.00
Project Description:	Spr
AR Tracking ID:	203299
Super Lic Number:	AS060953
Monitor Lic Number:	AA000145
Lab Lic Number:	AA000156
Year:	2014
Sticker Number:	100212204
Form Type:	ANF-001
Fee Status:	HUNDRED
Facility Phone:	6176358300
Sub Town:	Not reported
Worksite:	GROUND
Occupied:	-1
Contractor:	AC000059
Contract Type:	WRITTEN
Hours:	12-8PM
Project Type:	Repr
Abatement Process:	Fcontain
Location:	INDOORS
Decon Process:	DOUBLE TYVEK SUITS AND 1/2 FACE RESPIRATORS
Disposal Methods:	ACM TO BE DOUBLE-BAGGED AND KEPT WET UNTIL FINAL DISPOSAL

Map ID
Direction
Distance
Elevation

MAP FINDINGS

Site

Database(s)

EDR ID Number
EPA ID Number

BALDWIN EARLY LEARNING PILOT ACADEMY (Continued)

S114534398

Facility Usage: BOSTON PUBLIC SCHOOL
Waiver Given: Not reported
DEP Waiver Number: 1412980
DLWD Waiver Number: 11311-2014
Small Owner Occ: 0
Owner Name: BOSTON PUBLIC SCHOOLS
Owner Address: 26 COURT STREET
Owner City: BOSTON
Owner State: MA
On Site Manager Name: MICHAEL DILORENZO
On Site Manager Phone: 6176358300
Ins Comp: AIM MUTUAL INSUANCE CO
Policy Number: AWC70278220112011
EXP Date: 10/14/2015
Facility Size: 50000
Transporter Name: JOB ROLLOFF
Transporter Address: 69 NORMAN STREET
Transporter City: EVERETT
Transporter State: MA
Final Site: Not reported
Certified Name: DARRAGH C MURPHY
Cert Sign Date: 12/03/2014
Certified Company: SYSTEMWIDE ENVIRONMENTAL CO
Certified Phone: 9785053933
Entered_by: DARRAGH

Notification: Not reported
DEP Region: Not reported
Notifiers Name: Not reported
Start Date: 12/09/2015
End Date: 12/09/2015
Date Entered: Not reported
Entry Date: 05/27/2016
Quantity Material Removed SF: .00
Quantity Material Removed LF: 60.00
Project Description: PIPEINSUL
AR Tracking ID: 239603
Super Lic Number: AS060953
Monitor Lic Number: AA000145
Lab Lic Number: AA000156
Year: 2016
Sticker Number: 100244043
Form Type: ANF-001
Fee Status: HUNDRED
Facility Phone: 6176358409
Sub Town: Not reported
Worksite: CAFETERIA, STORE ROOM
Occupied: -1
Contractor: AC000059
Contract Type: WRITTEN
Hours: 3-11PM
Project Type: Repr
Abatement Process: Glv,Clnp
Location: INDOORS
Decon Process: DOUBLE TYVEK SUITS WITH 1/2 FACE RESPIRATORS
Disposal Methods: ACM TO BE DOUBLE BAGGED AND KEPT WET UNTIL FINAL DISPOSAL
Facility Usage: SCHOOL

Map ID
Direction
Distance
Elevation

MAP FINDINGS

Site

Database(s)

EDR ID Number
EPA ID Number

BALDWIN EARLY LEARNING PILOT ACADEMY (Continued)

S114534398

Waiver Given: Not reported
DEP Waiver Number: NAW-1512057
DLWD Waiver Number: 16242-2016
Small Owner Occ: 0
Owner Name: BOSTON PUBLIC SCHOOLS
Owner Address: 1216 DORCHESTER AVE
Owner City: BOSTON
Owner State: MA
On Site Manager Name: JEFF LANE
On Site Manager Phone: 6176358300
Ins Comp: AIM MUTUAL INSURANCE
Policy Number: AWC7027822012011
EXP Date: 10/13/2016
Facility Size: 40000
Transporter Name: JOB/ ROLLOFF INC
Transporter Address: PO BOX 609
Transporter City: HAMPSTEAD
Transporter State: NH
Final Site: Not reported
Certified Name: DARRAGH MURPHY
Cert Sign Date: 05/27/2016
Certified Company: SYSTEMWIDE ENVIRONMENTAL
Certified Phone: 9785053933
Entered_by: DARRAGH

HW GEN:
EPA Id: MAR000519637
RCRA Generator Status: VSQG
State Generator Status: VQG-MA

**50
NW
1/8-1/4
0.161 mi.
849 ft.**

**FORMER ST JOHN OF GOD HOSPITAL PROPERTY
170 COREY RD
BOSTON, MA 02135**

**MA SHWS S106344200
MA RELEASE N/A
MA ASBESTOS**

**Relative:
Higher
Actual:
153 ft.**

SHWS:
Release Tracking Number/Current Status: 3-0023657 / RAO
Release Town: BOSTON
Notification Date: 03/04/2004
Category: 120 DY
Associated ID: Not reported
Current Status: Response Action Outcome
Status Date: 12/31/2004
Phase: Not reported
Response Action Outcome: A2 - A permanent solution has been achieved. Contamination has not been reduced to background.
Oil Or Haz Material: Not reported

Click here to access the MA DEP site for this facility:

Chemicals:
Chemical: # 6 FUEL OIL
Quantity: 1590 milligrams per kilogram

Actions:

Map ID
Direction
Distance
Elevation

MAP FINDINGS

Site

Database(s)

EDR ID Number
EPA ID Number

FORMER ST JOHN OF GOD HOSPITAL PROPERTY (Continued)

S106344200

Action Type: Response Action Outcome - RAO
Action Status: Fee Received - FMCRA Use Only
Action Date: 1/4/2005
Response Action Outcome: A permanent solution has been achieved. Contamination has not been reduced to background.

Action Type: Response Action Outcome - RAO
Action Status: RAO Statement Received
Action Date: 12/31/2004
Response Action Outcome: A permanent solution has been achieved. Contamination has not been reduced to background.

Action Type: A Notice sent to a Potentially Responsible Party (PRP)
Action Status: A MassDEP piece of correspondence was issued (approvals, NORs, etc.
Action Date: 3/15/2004
Response Action Outcome: A permanent solution has been achieved. Contamination has not been reduced to background.

Action Type: Release Disposition
Action Status: Reportable Release under MGL 21E
Action Date: 3/4/2004
Response Action Outcome: A permanent solution has been achieved. Contamination has not been reduced to background.

Action Type: RNF
Action Status: Reportable Release under MGL 21E
Action Date: 3/4/2004
Response Action Outcome: A permanent solution has been achieved. Contamination has not been reduced to background.

Release:

Release Tracking Number/Current Status: 3-0023657 / RAO
Primary ID: Not reported
Official City: BOSTON
Notification: 03/04/2004
Category: 120 DY
Status Date: 12/31/2004
Phase: Not reported
Response Action Outcome: A2 - A permanent solution has been achieved. Contamination has not been reduced to background.
Oil / Haz Material Type: Not reported

[Click here to access the MA DEP site for this facility:](#)

Actions:

Action Type: Response Action Outcome - RAO
Action Status: Fee Received - FMCRA Use Only
Action Date: 1/4/2005
Response Action Outcome: A permanent solution has been achieved. Contamination has not been reduced to background.

Action Type: Response Action Outcome - RAO
Action Status: RAO Statement Received
Action Date: 12/31/2004
Response Action Outcome: A permanent solution has been achieved. Contamination has not been reduced to background.

Map ID
Direction
Distance
Elevation

MAP FINDINGS

Site

Database(s)

EDR ID Number
EPA ID Number

FORMER ST JOHN OF GOD HOSPITAL PROPERTY (Continued)

S106344200

reduced to background.

Action Type: A Notice sent to a Potentially Responsible Party (PRP)
Action Status: A MassDEP piece of correspondence was issued (approvals, NORs, etc.)
Action Date: 3/15/2004
Response Action Outcome: A permanent solution has been achieved. Contamination has not been reduced to background.

Action Type: Release Disposition
Action Status: Reportable Release under MGL 21E
Action Date: 3/4/2004
Response Action Outcome: A permanent solution has been achieved. Contamination has not been reduced to background.

Action Type: RNF
Action Status: Reportable Release under MGL 21E
Action Date: 3/4/2004
Response Action Outcome: A permanent solution has been achieved. Contamination has not been reduced to background.

Chemicals:
Chemical: # 6 FUEL OIL
Quantity: 1590 milligrams per kilogram

ASBESTOS:
Notification: Not reported
DEP Region: Not reported
Notifiers Name: Not reported
Start Date: 07/15/2005
End Date: 07/22/2005
Date Entered: Not reported
Entry Date: 06/30/2005
Quantity Material Removed SF: 135.00
Quantity Material Removed LF: .00
Project Description: Trns
AR Tracking ID: 55543
Super Lic Number: AS053522
Monitor Lic Number: AM031931
Lab Lic Number: AA000128
Year: 2005
Sticker Number: 100019451
Form Type: ANF-001
Fee Status: Fifty
Facility Phone: 781 348 0600
Sub Town: Not reported
Worksite: BATHROOMS
Occupied: 0
Contractor: AC000309
Contract Type: WRITTEN
Hours: Week days: 7AM-4PM Week end: N/A
Project Type: Renv
Abatement Process: Fcontain
Location: Indoors
Decon Process: CONTINUOUS NEGATIVE AIR PRESSURE WITHIN COCOONED WORK AREA WITH GLOVEBA
Disposal Methods: ADEQUATELY WETTED AND DOUBLE BAGGED IN 6-MIL PROPERLY MARKED BAGS

Map ID
Direction
Distance
Elevation

MAP FINDINGS

Site

Database(s)

EDR ID Number
EPA ID Number

FORMER ST JOHN OF GOD HOSPITAL PROPERTY (Continued)

S106344200

Facility Usage: HOSPITAL
Waiver Given: Not reported
DEP Waiver Number: Not reported
DLWD Waiver Number: Not reported
Small Owner Occ: 5
Owner Name: BEACON REHABILITATION & NURSING, LL
Owner Address: 52 ACCORD PARK DRIVE
Owner City: NORWELL
Owner State: MA
On Site Manager Name: THE ARCHITECTUAL TEAM INC.
On Site Manager Phone: 617 889 4402
Ins Comp: Not reported
Policy Number: Not reported
EXP Date: Not reported
Facility Size: 50,000
Transporter Name: TOWER TRANSPORTATION SERVICES LLC.
Transporter Address: P.O. BOX 2252
Transporter City: SCARBOROUGH
Transporter State: Not reported
Final Site: 39
Certified Name: ALLEN YOUNG
Cert Sign Date: 06/30/2005
Certified Company: ATLANTIC BAY CONTR
Certified Phone: 617 876 3090
Entered_by: Not reported

H51
WNW
1/8-1/4
0.164 mi.
865 ft.

**BETWEEN ALLSTON AND COMM AVE
20 WASHINGTON ST
BRIGHTON, MA 02135**

**MA SHWS S106511601
MA RELEASE N/A**

Site 9 of 9 in cluster H

**Relative:
Higher
Actual:
130 ft.**

SHWS:
Release Tracking Number/Current Status: 3-0015483 / RAO
Release Town: BOSTON
Notification Date: 08/29/1997
Category: TWO HR
Associated ID: Not reported
Current Status: Response Action Outcome
Status Date: 07/30/2001
Phase: PHASE II
Response Action Outcome: A2 - A permanent solution has been achieved. Contamination has not been reduced to background.
Oil Or Haz Material: Oil
Location Type: UTILITY
Location Type: RIGHTOFWAY
Location Type: CABLE
Source: PIPE
Source: CABLE

[Click here to access the MA DEP site for this facility:](#)

Chemicals:
Chemical: MINERAL OIL
Quantity: 2000 gallons
Chemical: MINERAL OIL

Map ID
Direction
Distance
Elevation

MAP FINDINGS

Site

Database(s)

EDR ID Number
EPA ID Number

BETWEEN ALLSTON AND COMM AVE (Continued)

S106511601

Quantity: 40 gallons

Actions:

Action Type: Immediate Response Action
Action Status: Status or Interim Report Received
Action Date: 1/21/1999
Response Action Outcome: A permanent solution has been achieved. Contamination has not been reduced to background.

Action Type: Immediate Response Action
Action Status: Status or Interim Report Received
Action Date: 1/26/2000
Response Action Outcome: A permanent solution has been achieved. Contamination has not been reduced to background.

Action Type: Immediate Response Action
Action Status: Modified Revised or Updated Plan Received
Action Date: 1/27/1998
Response Action Outcome: A permanent solution has been achieved. Contamination has not been reduced to background.

Action Type: Immediate Response Action
Action Status: Status or Interim Report Received
Action Date: 1/27/1998
Response Action Outcome: A permanent solution has been achieved. Contamination has not been reduced to background.

Action Type: Immediate Response Action
Action Status: Status or Interim Report Received
Action Date: 1/29/2001
Response Action Outcome: A permanent solution has been achieved. Contamination has not been reduced to background.

Action Type: A Notice sent to a Potentially Responsible Party (PRP)
Action Status: A MassDEP piece of correspondence was issued (approvals, NORs, etc.
Action Date: 10/1/1997
Response Action Outcome: A permanent solution has been achieved. Contamination has not been reduced to background.

Action Type: RNF
Action Status: Reportable Release under MGL 21E
Action Date: 10/29/1997
Response Action Outcome: A permanent solution has been achieved. Contamination has not been reduced to background.

Action Type: Immediate Response Action
Action Status: Modified Revised or Updated Plan Received
Action Date: 12/5/1997
Response Action Outcome: A permanent solution has been achieved. Contamination has not been reduced to background.

Action Type: Immediate Response Action
Action Status: Status or Interim Report Received
Action Date: 7/27/2000
Response Action Outcome: A permanent solution has been achieved. Contamination has not been reduced to background.

Action Type: Response Action Outcome - RAO

Map ID
Direction
Distance
Elevation

MAP FINDINGS

Site

Database(s)

EDR ID Number
EPA ID Number

BETWEEN ALLSTON AND COMM AVE (Continued)

S106511601

Action Status: RAO Statement Received
Action Date: 7/30/2001
Response Action Outcome: A permanent solution has been achieved. Contamination has not been reduced to background.

Action Type: Immediate Response Action
Action Status: Completion Statement Received
Action Date: 7/30/2001
Response Action Outcome: A permanent solution has been achieved. Contamination has not been reduced to background.

Action Type: Immediate Response Action
Action Status: Status or Interim Report Received
Action Date: 7/8/1998
Response Action Outcome: A permanent solution has been achieved. Contamination has not been reduced to background.

Action Type: Phase 3
Action Status: Notice of Delay in Meeting RA Deadline Received
Action Date: 8/25/2000
Response Action Outcome: A permanent solution has been achieved. Contamination has not been reduced to background.

Action Type: Phase 2
Action Status: Notice of Delay in Meeting RA Deadline Received
Action Date: 8/25/2000
Response Action Outcome: A permanent solution has been achieved. Contamination has not been reduced to background.

Action Type: Immediate Response Action
Action Status: IRA Assessment Only
Action Date: 8/29/1997
Response Action Outcome: A permanent solution has been achieved. Contamination has not been reduced to background.

Action Type: Release Disposition
Action Status: Reportable Release under MGL 21E
Action Date: 8/29/1997
Response Action Outcome: A permanent solution has been achieved. Contamination has not been reduced to background.

Action Type: Tier Classification
Action Status: Tier 2 Classification
Action Date: 8/31/1998
Response Action Outcome: A permanent solution has been achieved. Contamination has not been reduced to background.

Action Type: Tier Classification
Action Status: Transmittal, Notice, or Notification Received
Action Date: 8/31/1998
Response Action Outcome: A permanent solution has been achieved. Contamination has not been reduced to background.

Action Type: Phase 1
Action Status: Completion Statement Received
Action Date: 8/31/1998
Response Action Outcome: A permanent solution has been achieved. Contamination has not been reduced to background.

Map ID
Direction
Distance
Elevation

MAP FINDINGS

Site

Database(s)

EDR ID Number
EPA ID Number

BETWEEN ALLSTON AND COMM AVE (Continued)

S106511601

reduced to background.

Action Type: Immediate Response Action
Action Status: Status or Interim Report Received
Action Date: 8/5/1999
Response Action Outcome: A permanent solution has been achieved. Contamination has not been reduced to background.

Action Type: Immediate Response Action
Action Status: Written Plan Received
Action Date: 9/10/1997
Response Action Outcome: A permanent solution has been achieved. Contamination has not been reduced to background.

Action Type: Release Disposition
Action Status: Reportable Release under MGL 21E
Action Date: 9/23/1997
Response Action Outcome: A permanent solution has been achieved. Contamination has not been reduced to background.

Action Type: Immediate Response Action
Action Status: Oral Approval of a Modified Plan
Action Date: 9/23/1997
Response Action Outcome: A permanent solution has been achieved. Contamination has not been reduced to background.

Action Type: Compliance and Enforcement Action
Action Status: Interim Deadline Letter Issued
Action Date: 9/3/1997
Response Action Outcome: A permanent solution has been achieved. Contamination has not been reduced to background.

Action Type: A Notice sent to a Potentially Responsible Party (PRP)
Action Status: A MassDEP piece of correspondence was issued (approvals, NORs, etc.)
Action Date: 9/3/1997
Response Action Outcome: A permanent solution has been achieved. Contamination has not been reduced to background.

Release Tracking Number/Current Status: 3-0015483 / RAO
Release Town: BOSTON
Notification Date: 08/29/1997
Category: TWO HR
Associated ID: Not reported
Current Status: **Response Action Outcome**
Status Date: 07/30/2001
Phase: PHASE II
Response Action Outcome: A2 - A permanent solution has been achieved. Contamination has not been reduced to background.

Oil Or Haz Material: Oil
Location Type: UTILITY
Location Type: RIGHTOFWAY
Location Type: CABLE
Source: PIPE
Source: CABLE

Map ID
Direction
Distance
Elevation

MAP FINDINGS

Site

Database(s)

EDR ID Number
EPA ID Number

BETWEEN ALLSTON AND COMM AVE (Continued)

S106511601

[Click here to access the MA DEP site for this facility:](#)

Chemicals:

Chemical: MINERAL OIL
Quantity: 2000 gallons
Chemical: MINERAL OIL
Quantity: 40 gallons

Actions:

Action Type: Immediate Response Action
Action Status: Status or Interim Report Received
Action Date: 1/21/1999
Response Action Outcome: A permanent solution has been achieved. Contamination has not been reduced to background.

Action Type: Immediate Response Action
Action Status: Status or Interim Report Received
Action Date: 1/26/2000
Response Action Outcome: A permanent solution has been achieved. Contamination has not been reduced to background.

Action Type: Immediate Response Action
Action Status: Modified Revised or Updated Plan Received
Action Date: 1/27/1998
Response Action Outcome: A permanent solution has been achieved. Contamination has not been reduced to background.

Action Type: Immediate Response Action
Action Status: Status or Interim Report Received
Action Date: 1/27/1998
Response Action Outcome: A permanent solution has been achieved. Contamination has not been reduced to background.

Action Type: Immediate Response Action
Action Status: Status or Interim Report Received
Action Date: 1/29/2001
Response Action Outcome: A permanent solution has been achieved. Contamination has not been reduced to background.

Action Type: A Notice sent to a Potentially Responsible Party (PRP)
Action Status: A MassDEP piece of correspondence was issued (approvals, NORs, etc.)
Action Date: 10/1/1997
Response Action Outcome: A permanent solution has been achieved. Contamination has not been reduced to background.

Action Type: RNF
Action Status: Reportable Release under MGL 21E
Action Date: 10/29/1997
Response Action Outcome: A permanent solution has been achieved. Contamination has not been reduced to background.

Action Type: Immediate Response Action
Action Status: Modified Revised or Updated Plan Received
Action Date: 12/5/1997
Response Action Outcome: A permanent solution has been achieved. Contamination has not been

Map ID
Direction
Distance
Elevation

MAP FINDINGS

Site

Database(s)

EDR ID Number
EPA ID Number

BETWEEN ALLSTON AND COMM AVE (Continued)

S106511601

reduced to background.

Action Type: Immediate Response Action
Action Status: Status or Interim Report Received
Action Date: 7/27/2000
Response Action Outcome: A permanent solution has been achieved. Contamination has not been reduced to background.

Action Type: Response Action Outcome - RAO
Action Status: RAO Statement Received
Action Date: 7/30/2001
Response Action Outcome: A permanent solution has been achieved. Contamination has not been reduced to background.

Action Type: Immediate Response Action
Action Status: Completion Statement Received
Action Date: 7/30/2001
Response Action Outcome: A permanent solution has been achieved. Contamination has not been reduced to background.

Action Type: Immediate Response Action
Action Status: Status or Interim Report Received
Action Date: 7/8/1998
Response Action Outcome: A permanent solution has been achieved. Contamination has not been reduced to background.

Action Type: Phase 3
Action Status: Notice of Delay in Meeting RA Deadline Received
Action Date: 8/25/2000
Response Action Outcome: A permanent solution has been achieved. Contamination has not been reduced to background.

Action Type: Phase 2
Action Status: Notice of Delay in Meeting RA Deadline Received
Action Date: 8/25/2000
Response Action Outcome: A permanent solution has been achieved. Contamination has not been reduced to background.

Action Type: Immediate Response Action
Action Status: IRA Assessment Only
Action Date: 8/29/1997
Response Action Outcome: A permanent solution has been achieved. Contamination has not been reduced to background.

Action Type: Release Disposition
Action Status: Reportable Release under MGL 21E
Action Date: 8/29/1997
Response Action Outcome: A permanent solution has been achieved. Contamination has not been reduced to background.

Action Type: Tier Classification
Action Status: Tier 2 Classification
Action Date: 8/31/1998
Response Action Outcome: A permanent solution has been achieved. Contamination has not been reduced to background.

Action Type: Tier Classification

Map ID
Direction
Distance
Elevation

MAP FINDINGS

Site

Database(s)

EDR ID Number
EPA ID Number

BETWEEN ALLSTON AND COMM AVE (Continued)

S106511601

Action Status: Transmittal, Notice, or Notification Received
Action Date: 8/31/1998
Response Action Outcome: A permanent solution has been achieved. Contamination has not been reduced to background.

Action Type: Phase 1
Action Status: Completion Statement Received
Action Date: 8/31/1998
Response Action Outcome: A permanent solution has been achieved. Contamination has not been reduced to background.

Action Type: Immediate Response Action
Action Status: Status or Interim Report Received
Action Date: 8/5/1999
Response Action Outcome: A permanent solution has been achieved. Contamination has not been reduced to background.

Action Type: Immediate Response Action
Action Status: Written Plan Received
Action Date: 9/10/1997
Response Action Outcome: A permanent solution has been achieved. Contamination has not been reduced to background.

Action Type: Release Disposition
Action Status: Reportable Release under MGL 21E
Action Date: 9/23/1997
Response Action Outcome: A permanent solution has been achieved. Contamination has not been reduced to background.

Action Type: Immediate Response Action
Action Status: Oral Approval of a Modified Plan
Action Date: 9/23/1997
Response Action Outcome: A permanent solution has been achieved. Contamination has not been reduced to background.

Action Type: Compliance and Enforcement Action
Action Status: Interim Deadline Letter Issued
Action Date: 9/3/1997
Response Action Outcome: A permanent solution has been achieved. Contamination has not been reduced to background.

Action Type: A Notice sent to a Potentially Responsible Party (PRP)
Action Status: A MassDEP piece of correspondence was issued (approvals, NORs, etc.)
Action Date: 9/3/1997
Response Action Outcome: A permanent solution has been achieved. Contamination has not been reduced to background.

Release:

Release Tracking Number/Current Status: 3-0015483 / RAO
Primary ID: Not reported
Official City: BOSTON
Notification: 08/29/1997
Category: TWO HR
Status Date: 07/30/2001
Phase: PHASE II
Response Action Outcome: A2 - A permanent solution has been achieved. Contamination has not

Map ID
Direction
Distance
Elevation

MAP FINDINGS

Site

Database(s)

EDR ID Number
EPA ID Number

BETWEEN ALLSTON AND COMM AVE (Continued)

S106511601

Oil / Haz Material Type: been reduced to background.
Oil

[Click here to access the MA DEP site for this facility:](#)

Actions:

Action Type: Immediate Response Action
Action Status: Status or Interim Report Received
Action Date: 1/21/1999
Response Action Outcome: A permanent solution has been achieved. Contamination has not been reduced to background.

Action Type: Immediate Response Action
Action Status: Status or Interim Report Received
Action Date: 1/26/2000
Response Action Outcome: A permanent solution has been achieved. Contamination has not been reduced to background.

Action Type: Immediate Response Action
Action Status: Modified Revised or Updated Plan Received
Action Date: 1/27/1998
Response Action Outcome: A permanent solution has been achieved. Contamination has not been reduced to background.

Action Type: Immediate Response Action
Action Status: Status or Interim Report Received
Action Date: 1/27/1998
Response Action Outcome: A permanent solution has been achieved. Contamination has not been reduced to background.

Action Type: Immediate Response Action
Action Status: Status or Interim Report Received
Action Date: 1/29/2001
Response Action Outcome: A permanent solution has been achieved. Contamination has not been reduced to background.

Action Type: A Notice sent to a Potentially Responsible Party (PRP)
Action Status: A MassDEP piece of correspondence was issued (approvals, NORs, etc.)
Action Date: 10/1/1997
Response Action Outcome: A permanent solution has been achieved. Contamination has not been reduced to background.

Action Type: RNF
Action Status: Reportable Release under MGL 21E
Action Date: 10/29/1997
Response Action Outcome: A permanent solution has been achieved. Contamination has not been reduced to background.

Action Type: Immediate Response Action
Action Status: Modified Revised or Updated Plan Received
Action Date: 12/5/1997
Response Action Outcome: A permanent solution has been achieved. Contamination has not been reduced to background.

Action Type: Immediate Response Action
Action Status: Status or Interim Report Received
Action Date: 7/27/2000

Map ID
Direction
Distance
Elevation

MAP FINDINGS

Site

Database(s)

EDR ID Number
EPA ID Number

BETWEEN ALLSTON AND COMM AVE (Continued)

S106511601

Response Action Outcome: A permanent solution has been achieved. Contamination has not been reduced to background.

Action Type: Response Action Outcome - RAO

Action Status: RAO Statement Received

Action Date: 7/30/2001

Response Action Outcome: A permanent solution has been achieved. Contamination has not been reduced to background.

Action Type: Immediate Response Action

Action Status: Completion Statement Received

Action Date: 7/30/2001

Response Action Outcome: A permanent solution has been achieved. Contamination has not been reduced to background.

Action Type: Immediate Response Action

Action Status: Status or Interim Report Received

Action Date: 7/8/1998

Response Action Outcome: A permanent solution has been achieved. Contamination has not been reduced to background.

Action Type: Phase 3

Action Status: Notice of Delay in Meeting RA Deadline Received

Action Date: 8/25/2000

Response Action Outcome: A permanent solution has been achieved. Contamination has not been reduced to background.

Action Type: Phase 2

Action Status: Notice of Delay in Meeting RA Deadline Received

Action Date: 8/25/2000

Response Action Outcome: A permanent solution has been achieved. Contamination has not been reduced to background.

Action Type: Immediate Response Action

Action Status: IRA Assessment Only

Action Date: 8/29/1997

Response Action Outcome: A permanent solution has been achieved. Contamination has not been reduced to background.

Action Type: Release Disposition

Action Status: Reportable Release under MGL 21E

Action Date: 8/29/1997

Response Action Outcome: A permanent solution has been achieved. Contamination has not been reduced to background.

Action Type: Tier Classification

Action Status: Tier 2 Classification

Action Date: 8/31/1998

Response Action Outcome: A permanent solution has been achieved. Contamination has not been reduced to background.

Action Type: Tier Classification

Action Status: Transmittal, Notice, or Notification Received

Action Date: 8/31/1998

Response Action Outcome: A permanent solution has been achieved. Contamination has not been reduced to background.

Map ID
Direction
Distance
Elevation

MAP FINDINGS

Site

Database(s)

EDR ID Number
EPA ID Number

BETWEEN ALLSTON AND COMM AVE (Continued)

S106511601

Action Type: Phase 1
Action Status: Completion Statement Received
Action Date: 8/31/1998
Response Action Outcome: A permanent solution has been achieved. Contamination has not been reduced to background.

Action Type: Immediate Response Action
Action Status: Status or Interim Report Received
Action Date: 8/5/1999
Response Action Outcome: A permanent solution has been achieved. Contamination has not been reduced to background.

Action Type: Immediate Response Action
Action Status: Written Plan Received
Action Date: 9/10/1997
Response Action Outcome: A permanent solution has been achieved. Contamination has not been reduced to background.

Action Type: Release Disposition
Action Status: Reportable Release under MGL 21E
Action Date: 9/23/1997
Response Action Outcome: A permanent solution has been achieved. Contamination has not been reduced to background.

Action Type: Immediate Response Action
Action Status: Oral Approval of a Modified Plan
Action Date: 9/23/1997
Response Action Outcome: A permanent solution has been achieved. Contamination has not been reduced to background.

Action Type: Compliance and Enforcement Action
Action Status: Interim Deadline Letter Issued
Action Date: 9/3/1997
Response Action Outcome: A permanent solution has been achieved. Contamination has not been reduced to background.

Action Type: A Notice sent to a Potentially Responsible Party (PRP)
Action Status: A MassDEP piece of correspondence was issued (approvals, NORs, etc.)
Action Date: 9/3/1997
Response Action Outcome: A permanent solution has been achieved. Contamination has not been reduced to background.

Chemicals:
Chemical: MINERAL OIL
Quantity: 2000 gallons
Chemical: MINERAL OIL
Quantity: 40 gallons
Location Type: UTILITY
Location Type: RIGHTOFWAY
Location Type: CABLE
Source: PIPE
Source: CABLE

Map ID
Direction
Distance
Elevation

MAP FINDINGS

Site

Database(s)

EDR ID Number
EPA ID Number

52
ESE
1/8-1/4
0.173 mi.
916 ft.

NO LOCATION AID
1555 BEACON ST
BROOKLINE, MA

MA LUST S105736251
MA RELEASE N/A
MA ENF

Relative:
Lower

LUST:

Actual:
93 ft.

Facility:

Release Tracking Number/Current Status: 3-0022322 / RAO
Status Date: 12/18/2009
Source Type: UST
Release Town: BROOKLINE
Notification Date: 11/15/2002
Category: 72 HR
Associated ID: Not reported
Phase: PHASE IV
Response Action Outcome: A2 - A permanent solution has been achieved. Contamination has not been reduced to background.
Oil Or Haz Material: Oil
Location Type: COMMERCIAL
Source: UST

[Click here to access the MA DEP site for this facility:](#)

Chemicals:

Chemical: FUEL OIL
Quantity: Not reported
Chemical: FUEL OIL
Quantity: 140 parts per million

Actions:

Action Type: Immediate Response Action
Action Status: Status or Interim Report Received
Action Date: 10/1/2007
Response Action Outcome: A permanent solution has been achieved. Contamination has not been reduced to background.

Action Type: Immediate Response Action
Action Status: Modified Revised or Updated Plan Received
Action Date: 10/1/2007
Response Action Outcome: A permanent solution has been achieved. Contamination has not been reduced to background.

Action Type: Immediate Response Action
Action Status: Status or Interim Report Received
Action Date: 10/14/2008
Response Action Outcome: A permanent solution has been achieved. Contamination has not been reduced to background.

Action Type: Immediate Response Action
Action Status: Level I - Technical Screen Audit
Action Date: 10/16/2008
Response Action Outcome: A permanent solution has been achieved. Contamination has not been reduced to background.

Action Type: Immediate Response Action

Map ID
Direction
Distance
Elevation

MAP FINDINGS

Site

Database(s)

EDR ID Number
EPA ID Number

NO LOCATION AID (Continued)

S105736251

Action Status:	Completion Statement Received
Action Date:	10/23/2009
Response Action Outcome:	A permanent solution has been achieved. Contamination has not been reduced to background.
Action Type:	Immediate Response Action
Action Status:	Level I - Technical Screen Audit
Action Date:	11/12/2009
Response Action Outcome:	A permanent solution has been achieved. Contamination has not been reduced to background.
Action Type:	Release Disposition
Action Status:	Reportable Release under MGL 21E
Action Date:	11/15/2002
Response Action Outcome:	A permanent solution has been achieved. Contamination has not been reduced to background.
Action Type:	Immediate Response Action
Action Status:	Oral Approval of Plan or Action
Action Date:	11/15/2002
Response Action Outcome:	A permanent solution has been achieved. Contamination has not been reduced to background.
Action Type:	Phase 2
Action Status:	Completion Statement Received
Action Date:	11/30/2007
Response Action Outcome:	A permanent solution has been achieved. Contamination has not been reduced to background.
Action Type:	A Notice sent to a Potentially Responsible Party (PRP)
Action Status:	A MassDEP piece of correspondence was issued (approvals, NORs, etc.)
Action Date:	12/18/2002
Response Action Outcome:	A permanent solution has been achieved. Contamination has not been reduced to background.
Action Type:	Response Action Outcome - RAO
Action Status:	RAO Statement Received
Action Date:	12/18/2009
Response Action Outcome:	A permanent solution has been achieved. Contamination has not been reduced to background.
Action Type:	Phase 3
Action Status:	Completion Statement Received
Action Date:	12/28/2007
Response Action Outcome:	A permanent solution has been achieved. Contamination has not been reduced to background.
Action Type:	Response Action Outcome - RAO
Action Status:	Level I - Technical Screen Audit
Action Date:	12/6/2010
Response Action Outcome:	A permanent solution has been achieved. Contamination has not been reduced to background.
Action Type:	Compliance and Enforcement Action
Action Status:	Notice of Non-Compliance Issued
Action Date:	2/27/2004
Response Action Outcome:	A permanent solution has been achieved. Contamination has not been

Map ID
Direction
Distance
Elevation

MAP FINDINGS

Site

Database(s)

EDR ID Number
EPA ID Number

NO LOCATION AID (Continued)

S105736251

reduced to background.

Action Type: Phase 4
Action Status: Written Plan Received
Action Date: 2/4/2008
Response Action Outcome: A permanent solution has been achieved. Contamination has not been reduced to background.

Action Type: Phase 1
Action Status: Completion Statement Received
Action Date: 3/29/2004
Response Action Outcome: A permanent solution has been achieved. Contamination has not been reduced to background.

Action Type: Tier Classification
Action Status: Transmittal, Notice, or Notification Received
Action Date: 3/29/2004
Response Action Outcome: A permanent solution has been achieved. Contamination has not been reduced to background.

Action Type: Tier Classification
Action Status: Tier 2 Classification
Action Date: 3/29/2004
Response Action Outcome: A permanent solution has been achieved. Contamination has not been reduced to background.

Action Type: Phase 2
Action Status: Scope of Work Received
Action Date: 3/29/2004
Response Action Outcome: A permanent solution has been achieved. Contamination has not been reduced to background.

Action Type: RNF
Action Status: Reportable Release under MGL 21E
Action Date: 3/7/2003
Response Action Outcome: A permanent solution has been achieved. Contamination has not been reduced to background.

Action Type: Immediate Response Action
Action Status: Level I - Technical Screen Audit
Action Date: 4/15/2008
Response Action Outcome: A permanent solution has been achieved. Contamination has not been reduced to background.

Action Type: Immediate Response Action
Action Status: Status or Interim Report Received
Action Date: 4/4/2008
Response Action Outcome: A permanent solution has been achieved. Contamination has not been reduced to background.

Action Type: Immediate Response Action
Action Status: Status or Interim Report Received
Action Date: 4/7/2009
Response Action Outcome: A permanent solution has been achieved. Contamination has not been reduced to background.

Action Type: Release Abatement Measure

Map ID
Direction
Distance
Elevation

MAP FINDINGS

Site

Database(s)

EDR ID Number
EPA ID Number

NO LOCATION AID (Continued)

S105736251

Action Status: Written Plan Received
Action Date: 5/18/2004
Response Action Outcome: A permanent solution has been achieved. Contamination has not been reduced to background.

Action Type: Compliance and Enforcement Action
Action Status: Notice of Enforcement Conference
Action Date: 5/8/2007
Response Action Outcome: A permanent solution has been achieved. Contamination has not been reduced to background.

Action Type: Immediate Response Action
Action Status: Written Plan Received
Action Date: 6/21/2007
Response Action Outcome: A permanent solution has been achieved. Contamination has not been reduced to background.

Action Type: Compliance and Enforcement Action
Action Status: ACOP
Action Date: 8/2/2007
Response Action Outcome: A permanent solution has been achieved. Contamination has not been reduced to background.

Action Type: Release Abatement Measure
Action Status: Completion Statement Received
Action Date: 8/25/2006
Response Action Outcome: A permanent solution has been achieved. Contamination has not been reduced to background.

Action Type: RLFA
Action Status: FOLOFF
Action Date: 8/31/2007
Response Action Outcome: A permanent solution has been achieved. Contamination has not been reduced to background.

Action Type: Immediate Response Action
Action Status: Oral Approval of a Modified Plan
Action Date: 8/31/2007
Response Action Outcome: A permanent solution has been achieved. Contamination has not been reduced to background.

Release:

Release Tracking Number/Current Status: 3-0022322 / RAO
Primary ID: Not reported
Official City: BROOKLINE
Notification: 11/15/2002
Category: 72 HR
Status Date: 12/18/2009
Phase: PHASE IV
Response Action Outcome: A2 - A permanent solution has been achieved. Contamination has not been reduced to background.
Oil / Haz Material Type: Oil

[Click here to access the MA DEP site for this facility:](#)

Map ID
Direction
Distance
Elevation

MAP FINDINGS

Site

Database(s)

EDR ID Number
EPA ID Number

NO LOCATION AID (Continued)

S105736251

Actions:

Action Type: Immediate Response Action
Action Status: Status or Interim Report Received
Action Date: 10/1/2007
Response Action Outcome: A permanent solution has been achieved. Contamination has not been reduced to background.

Action Type: Immediate Response Action
Action Status: Modified Revised or Updated Plan Received
Action Date: 10/1/2007
Response Action Outcome: A permanent solution has been achieved. Contamination has not been reduced to background.

Action Type: Immediate Response Action
Action Status: Status or Interim Report Received
Action Date: 10/14/2008
Response Action Outcome: A permanent solution has been achieved. Contamination has not been reduced to background.

Action Type: Immediate Response Action
Action Status: Level I - Technical Screen Audit
Action Date: 10/16/2008
Response Action Outcome: A permanent solution has been achieved. Contamination has not been reduced to background.

Action Type: Immediate Response Action
Action Status: Completion Statement Received
Action Date: 10/23/2009
Response Action Outcome: A permanent solution has been achieved. Contamination has not been reduced to background.

Action Type: Immediate Response Action
Action Status: Level I - Technical Screen Audit
Action Date: 11/12/2009
Response Action Outcome: A permanent solution has been achieved. Contamination has not been reduced to background.

Action Type: Release Disposition
Action Status: Reportable Release under MGL 21E
Action Date: 11/15/2002
Response Action Outcome: A permanent solution has been achieved. Contamination has not been reduced to background.

Action Type: Immediate Response Action
Action Status: Oral Approval of Plan or Action
Action Date: 11/15/2002
Response Action Outcome: A permanent solution has been achieved. Contamination has not been reduced to background.

Action Type: Phase 2
Action Status: Completion Statement Received
Action Date: 11/30/2007
Response Action Outcome: A permanent solution has been achieved. Contamination has not been reduced to background.

Action Type: A Notice sent to a Potentially Responsible Party (PRP)
Action Status: A MassDEP piece of correspondence was issued (approvals, NORs, etc.)

Map ID
Direction
Distance
Elevation

MAP FINDINGS

Site

Database(s)

EDR ID Number
EPA ID Number

NO LOCATION AID (Continued)

S105736251

Action Date:	12/18/2002
Response Action Outcome:	A permanent solution has been achieved. Contamination has not been reduced to background.
Action Type:	Response Action Outcome - RAO
Action Status:	RAO Statement Received
Action Date:	12/18/2009
Response Action Outcome:	A permanent solution has been achieved. Contamination has not been reduced to background.
Action Type:	Phase 3
Action Status:	Completion Statement Received
Action Date:	12/28/2007
Response Action Outcome:	A permanent solution has been achieved. Contamination has not been reduced to background.
Action Type:	Response Action Outcome - RAO
Action Status:	Level I - Technical Screen Audit
Action Date:	12/6/2010
Response Action Outcome:	A permanent solution has been achieved. Contamination has not been reduced to background.
Action Type:	Compliance and Enforcement Action
Action Status:	Notice of Non-Compliance Issued
Action Date:	2/27/2004
Response Action Outcome:	A permanent solution has been achieved. Contamination has not been reduced to background.
Action Type:	Phase 4
Action Status:	Written Plan Received
Action Date:	2/4/2008
Response Action Outcome:	A permanent solution has been achieved. Contamination has not been reduced to background.
Action Type:	Phase 1
Action Status:	Completion Statement Received
Action Date:	3/29/2004
Response Action Outcome:	A permanent solution has been achieved. Contamination has not been reduced to background.
Action Type:	Tier Classification
Action Status:	Transmittal, Notice, or Notification Received
Action Date:	3/29/2004
Response Action Outcome:	A permanent solution has been achieved. Contamination has not been reduced to background.
Action Type:	Tier Classification
Action Status:	Tier 2 Classification
Action Date:	3/29/2004
Response Action Outcome:	A permanent solution has been achieved. Contamination has not been reduced to background.
Action Type:	Phase 2
Action Status:	Scope of Work Received
Action Date:	3/29/2004
Response Action Outcome:	A permanent solution has been achieved. Contamination has not been reduced to background.

Map ID
Direction
Distance
Elevation

MAP FINDINGS

Site

Database(s)

EDR ID Number
EPA ID Number

NO LOCATION AID (Continued)

S105736251

Action Type: RNF
Action Status: Reportable Release under MGL 21E
Action Date: 3/7/2003
Response Action Outcome: A permanent solution has been achieved. Contamination has not been reduced to background.

Action Type: Immediate Response Action
Action Status: Level I - Technical Screen Audit
Action Date: 4/15/2008
Response Action Outcome: A permanent solution has been achieved. Contamination has not been reduced to background.

Action Type: Immediate Response Action
Action Status: Status or Interim Report Received
Action Date: 4/4/2008
Response Action Outcome: A permanent solution has been achieved. Contamination has not been reduced to background.

Action Type: Immediate Response Action
Action Status: Status or Interim Report Received
Action Date: 4/7/2009
Response Action Outcome: A permanent solution has been achieved. Contamination has not been reduced to background.

Action Type: Release Abatement Measure
Action Status: Written Plan Received
Action Date: 5/18/2004
Response Action Outcome: A permanent solution has been achieved. Contamination has not been reduced to background.

Action Type: Compliance and Enforcement Action
Action Status: Notice of Enforcement Conference
Action Date: 5/8/2007
Response Action Outcome: A permanent solution has been achieved. Contamination has not been reduced to background.

Action Type: Immediate Response Action
Action Status: Written Plan Received
Action Date: 6/21/2007
Response Action Outcome: A permanent solution has been achieved. Contamination has not been reduced to background.

Action Type: Compliance and Enforcement Action
Action Status: ACOP
Action Date: 8/2/2007
Response Action Outcome: A permanent solution has been achieved. Contamination has not been reduced to background.

Action Type: Release Abatement Measure
Action Status: Completion Statement Received
Action Date: 8/25/2006
Response Action Outcome: A permanent solution has been achieved. Contamination has not been reduced to background.

Action Type: RLFA
Action Status: FOLOFF
Action Date: 8/31/2007

Map ID
Direction
Distance
Elevation

MAP FINDINGS

Site

Database(s)

EDR ID Number
EPA ID Number

NO LOCATION AID (Continued)

S105736251

Response Action Outcome: A permanent solution has been achieved. Contamination has not been reduced to background.

Action Type: Immediate Response Action
Action Status: Oral Approval of a Modified Plan
Action Date: 8/31/2007
Response Action Outcome: A permanent solution has been achieved. Contamination has not been reduced to background.

Chemicals:
Chemical: FUEL OIL
Quantity: Not reported
Chemical: FUEL OIL
Quantity: 140 parts per million
Location Type: COMMERCIAL
Source: UST

ENFORCEMENT:

Region: NERO
DEP Region: NERO
DEP Program: 3A
DEP Bureau: BWSC
Program: BWSC
Program Id: 3-0022322
High Or Low Level Enforcement: HLE
FMF #: Not reported
Comptroller Billing Name: Beacon-Fairbanks, LLC
Town Where Violation Occurred: Not reported
Date Executed: 08/02/2007
ENF #: ACOP-NE-07-3A018
Document Type: ACOP
AG Ref (Y/N): Not reported
Doc Archived (Y/N): Not reported
EJ Community (Y/N): Not reported
Regional Comment: Not reported
Final Payment Due Date: 08/01/2008
ACOP \$: 23000
PAN \$: Not reported
EMS (Y/N): Not reported
EMM\$: Not reported
SEP (Y/N): Not reported
SEP \$: Not reported
Demand \$: Not reported
Suspended \$: 10000
Ownership: Commercially Owned

53
WNW
1/8-1/4
0.181 mi.
957 ft.

**WHOLE FOODS
15 WASHINGTON ST
BRIGHTON, MA 02135**

**MA SHWS S106510544
MA RELEASE N/A
MA HW GEN**

**Relative:
Higher
Actual:
134 ft.**

SHWS:
Release Tracking Number/Current Status: 3-0031072 / RAO
Release Town: BOSTON
Notification Date: 08/29/2012
Category: 120 DY

Map ID
Direction
Distance
Elevation

MAP FINDINGS

Site

Database(s)

EDR ID Number
EPA ID Number

WHOLE FOODS (Continued)

S106510544

Associated ID: Not reported
Current Status: **Response Action Outcome**
Status Date: 06/28/2013
Phase: Not reported
Response Action Outcome: A2 - A permanent solution has been achieved. Contamination has not been reduced to background.
Oil Or Haz Material: Hazardous Material
Source: UNKNOWN

[Click here to access the MA DEP site for this facility:](#)

Chemicals:

Chemical: PHENANTHRENE
Quantity: 54.3 milligrams per kilogram
Chemical: INDENO(1,2,3-CD)PYRENE
Quantity: 22.8 milligrams per kilogram
Chemical: BENZO[A]ANTHRACENE
Quantity: 51.2 milligrams per kilogram
Chemical: BENZO[A]PYRENE
Quantity: 42.9 milligrams per kilogram
Chemical: ARSENIC
Quantity: 126 milligrams per kilogram
Chemical: BENZO[B]FLUORANTHENE
Quantity: 55.6 milligrams per kilogram
Chemical: LEAD
Quantity: 2660 milligrams per kilogram
Chemical: ACENAPHTHENE
Quantity: 4.85 milligrams per kilogram
Chemical: DIBENZ[A,H]ANTHRACENE
Quantity: 7.56 milligrams per kilogram
Chemical: 2-METHYLNAPHTHALENE
Quantity: 0.813 milligrams per kilogram

Actions:

Action Type: Response Action Outcome - RAO
Action Status: Level I - Technical Screen Audit
Action Date: 11/25/2013
Response Action Outcome: A permanent solution has been achieved. Contamination has not been reduced to background.

Action Type: Release Abatement Measure
Action Status: Completion Statement Received
Action Date: 6/28/2013
Response Action Outcome: A permanent solution has been achieved. Contamination has not been reduced to background.

Action Type: Response Action Outcome - RAO
Action Status: RAO Statement Received
Action Date: 6/28/2013
Response Action Outcome: A permanent solution has been achieved. Contamination has not been reduced to background.

Action Type: A Notice sent to a Potentially Responsible Party (PRP)
Action Status: ALSENT
Action Date: 6/7/2013
Response Action Outcome: A permanent solution has been achieved. Contamination has not been

Map ID
Direction
Distance
Elevation

MAP FINDINGS

Site

Database(s)

EDR ID Number
EPA ID Number

WHOLE FOODS (Continued)

S106510544

reduced to background.

Action Type: Response Action Outcome - RAO
Action Status: Fee Received - FMCRA Use Only
Action Date: 7/10/2013
Response Action Outcome: A permanent solution has been achieved. Contamination has not been reduced to background.

Action Type: Release Disposition
Action Status: Reportable Release under MGL 21E
Action Date: 8/29/2012
Response Action Outcome: A permanent solution has been achieved. Contamination has not been reduced to background.

Action Type: RNF
Action Status: Reportable Release under MGL 21E
Action Date: 8/29/2012
Response Action Outcome: A permanent solution has been achieved. Contamination has not been reduced to background.

Action Type: Release Abatement Measure
Action Status: Written Plan Received
Action Date: 8/31/2012
Response Action Outcome: A permanent solution has been achieved. Contamination has not been reduced to background.

Action Type: A Notice sent to a Potentially Responsible Party (PRP)
Action Status: A MassDEP piece of correspondence was issued (approvals, NORs, etc.)
Action Date: 9/14/2012
Response Action Outcome: A permanent solution has been achieved. Contamination has not been reduced to background.

Action Type: Release Abatement Measure
Action Status: Fee Received - FMCRA Use Only
Action Date: 9/24/2012
Response Action Outcome: A permanent solution has been achieved. Contamination has not been reduced to background.

Action Type: Release Abatement Measure
Action Status: Level I - Technical Screen Audit
Action Date: 9/4/2012
Response Action Outcome: A permanent solution has been achieved. Contamination has not been reduced to background.

Release Tracking Number/Current Status: 3-0002000 / DEPND5
Release Town: BOSTON
Notification Date: 04/15/1989
Category: NONE
Associated ID: Not reported
Current Status: Not a Disposal Site (DEP)
Status Date: 05/01/1996
Phase: Not reported
Response Action Outcome: -
Oil Or Haz Material: Not reported

Map ID
Direction
Distance
Elevation

MAP FINDINGS

Site

Database(s)

EDR ID Number
EPA ID Number

WHOLE FOODS (Continued)

S106510544

[Click here to access the MA DEP site for this facility:](#)

Chemicals:

Chemical: UNKNOWN
Quantity: Not reported

Actions:

Action Type: Release Disposition
Action Status: Valid Transition Site
Action Date: 4/15/1989
Response Action Outcome: Not reported

Action Type: TREGS
Action Status: DEPND5
Action Date: 5/1/1996
Response Action Outcome: Not reported

Release:

Release Tracking Number/Current Status: 3-0002000 / DEPND5
Primary ID: Not reported
Official City: BOSTON
Notification: 04/15/1989
Category: NONE
Status Date: 05/01/1996
Phase: Not reported
Response Action Outcome: -
Oil / Haz Material Type: Not reported

[Click here to access the MA DEP site for this facility:](#)

Actions:

Action Type: Release Disposition
Action Status: Valid Transition Site
Action Date: 4/15/1989
Response Action Outcome: Not reported

Action Type: TREGS
Action Status: DEPND5
Action Date: 5/1/1996
Response Action Outcome: Not reported

Chemicals:

Chemical: UNKNOWN
Quantity: Not reported

Release Tracking Number/Current Status: 3-0031072 / RAO
Primary ID: Not reported
Official City: BOSTON
Notification: 08/29/2012
Category: 120 DY
Status Date: 06/28/2013
Phase: Not reported
Response Action Outcome: A2 - A permanent solution has been achieved. Contamination has not

Map ID
Direction
Distance
Elevation

MAP FINDINGS

Site

Database(s)

EDR ID Number
EPA ID Number

WHOLE FOODS (Continued)

S106510544

Oil / Haz Material Type: been reduced to background.
Hazardous Material

[Click here to access the MA DEP site for this facility:](#)

Actions:

Action Type: Response Action Outcome - RAO
Action Status: Level I - Technical Screen Audit
Action Date: 11/25/2013
Response Action Outcome: A permanent solution has been achieved. Contamination has not been reduced to background.

Action Type: Release Abatement Measure
Action Status: Completion Statement Received
Action Date: 6/28/2013
Response Action Outcome: A permanent solution has been achieved. Contamination has not been reduced to background.

Action Type: Response Action Outcome - RAO
Action Status: RAO Statement Received
Action Date: 6/28/2013
Response Action Outcome: A permanent solution has been achieved. Contamination has not been reduced to background.

Action Type: A Notice sent to a Potentially Responsible Party (PRP)
Action Status: ALSENT
Action Date: 6/7/2013
Response Action Outcome: A permanent solution has been achieved. Contamination has not been reduced to background.

Action Type: Response Action Outcome - RAO
Action Status: Fee Received - FMCRA Use Only
Action Date: 7/10/2013
Response Action Outcome: A permanent solution has been achieved. Contamination has not been reduced to background.

Action Type: Release Disposition
Action Status: Reportable Release under MGL 21E
Action Date: 8/29/2012
Response Action Outcome: A permanent solution has been achieved. Contamination has not been reduced to background.

Action Type: RNF
Action Status: Reportable Release under MGL 21E
Action Date: 8/29/2012
Response Action Outcome: A permanent solution has been achieved. Contamination has not been reduced to background.

Action Type: Release Abatement Measure
Action Status: Written Plan Received
Action Date: 8/31/2012
Response Action Outcome: A permanent solution has been achieved. Contamination has not been reduced to background.

Action Type: A Notice sent to a Potentially Responsible Party (PRP)
Action Status: A MassDEP piece of correspondence was issued (approvals, NORs, etc.)
Action Date: 9/14/2012

Map ID
 Direction
 Distance
 Elevation

MAP FINDINGS

Site

Database(s)

EDR ID Number
 EPA ID Number

WHOLE FOODS (Continued)

S106510544

Response Action Outcome: A permanent solution has been achieved. Contamination has not been reduced to background.

Action Type: Release Abatement Measure
 Action Status: Fee Received - FMCRA Use Only
 Action Date: 9/24/2012
 Response Action Outcome: A permanent solution has been achieved. Contamination has not been reduced to background.

Action Type: Release Abatement Measure
 Action Status: Level I - Technical Screen Audit
 Action Date: 9/4/2012
 Response Action Outcome: A permanent solution has been achieved. Contamination has not been reduced to background.

Chemicals:

Chemical: PHENANTHRENE
 Quantity: 54.3 milligrams per kilogram
 Chemical: INDENO(1,2,3-CD)PYRENE
 Quantity: 22.8 milligrams per kilogram
 Chemical: BENZO[A]ANTHRACENE
 Quantity: 51.2 milligrams per kilogram
 Chemical: BENZO[A]PYRENE
 Quantity: 42.9 milligrams per kilogram
 Chemical: ARSENIC
 Quantity: 126 milligrams per kilogram
 Chemical: BENZO[B]FLUORANTHENE
 Quantity: 55.6 milligrams per kilogram
 Chemical: LEAD
 Quantity: 2660 milligrams per kilogram
 Chemical: ACENAPHTHENE
 Quantity: 4.85 milligrams per kilogram
 Chemical: DIBENZ[A,H]ANTHRACENE
 Quantity: 7.56 milligrams per kilogram
 Chemical: 2-METHYLNAPHTHALENE
 Quantity: 0.813 milligrams per kilogram
 Source: UNKNOWN

HW GEN:
 EPA Id: MAR000526616
 RCRA Generator Status: VSQG
 State Generator Status: Not reported

I54
SSW
1/8-1/4
0.197 mi.
1038 ft.
Relative:
Higher
Actual:
131 ft.

RESIDENCE
55 GARRISON RD
BROOKLINE, MA 02445
Site 1 of 3 in cluster I

MA LUST **S109682911**
MA INST CONTROL **N/A**
MA RELEASE

LUST:
 Facility:
 Release Tracking Number/Current Status: 3-0028603 / RAO
 Status Date: 11/12/2009
 Source Type: UST
 Release Town: BROOKLINE
 Notification Date: 07/07/2009

Map ID
Direction
Distance
Elevation

MAP FINDINGS

Site

Database(s)

EDR ID Number
EPA ID Number

RESIDENCE (Continued)

S109682911

Category: 72 HR
Associated ID: Not reported
Phase: Not reported
Response Action Outcome: A3 - A permanent solution has been achieved. Contamination has not been reduced to background and an Activity and use Limitation (AUL) has been implemented.
Oil Or Haz Material: Oil
Location Type: RESIDENTIAL
Source: UST

[Click here to access the MA DEP site for this facility:](#)

Chemicals:
Chemical: #2 FUEL OIL
Quantity: 200 parts per million

Actions:

Action Type: Activity and Use Limitation
Action Status: Transmittal, Notice, or Notification Received
Action Date: 11/12/2009
Response Action Outcome: A permanent solution has been achieved. Contamination has not been reduced to background and an Activity and use Limitation (AUL) has been implemented.

Action Type: Immediate Response Action
Action Status: Written Plan Received
Action Date: 11/12/2009
Response Action Outcome: A permanent solution has been achieved. Contamination has not been reduced to background and an Activity and use Limitation (AUL) has been implemented.

Action Type: Response Action Outcome - RAO
Action Status: RAO Statement Received
Action Date: 11/12/2009
Response Action Outcome: A permanent solution has been achieved. Contamination has not been reduced to background and an Activity and use Limitation (AUL) has been implemented.

Action Type: Activity and Use Limitation
Action Status: Legal Notice Published
Action Date: 11/12/2009
Response Action Outcome: A permanent solution has been achieved. Contamination has not been reduced to background and an Activity and use Limitation (AUL) has been implemented.

Action Type: Immediate Response Action
Action Status: Oral Approval of a Modified Plan
Action Date: 7/14/2009
Response Action Outcome: A permanent solution has been achieved. Contamination has not been reduced to background and an Activity and use Limitation (AUL) has been implemented.

Action Type: RLFA
Action Status: FOLOFF

Map ID
Direction
Distance
Elevation

MAP FINDINGS

Site

Database(s)

EDR ID Number
EPA ID Number

RESIDENCE (Continued)

S109682911

Action Date: 7/14/2009
Response Action Outcome: A permanent solution has been achieved. Contamination has not been reduced to background and an Activity and use Limitation (AUL) has been implemented.

Action Type: A Notice sent to a Potentially Responsible Party (PRP)
Action Status: A MassDEP piece of correspondence was issued (approvals, NORs, etc.)
Action Date: 7/29/2009
Response Action Outcome: A permanent solution has been achieved. Contamination has not been reduced to background and an Activity and use Limitation (AUL) has been implemented.

Action Type: Release Disposition
Action Status: Reportable Release under MGL 21E
Action Date: 7/7/2009
Response Action Outcome: A permanent solution has been achieved. Contamination has not been reduced to background and an Activity and use Limitation (AUL) has been implemented.

Action Type: Immediate Response Action
Action Status: Oral Approval of Plan or Action
Action Date: 7/7/2009
Response Action Outcome: A permanent solution has been achieved. Contamination has not been reduced to background and an Activity and use Limitation (AUL) has been implemented.

Action Type: Immediate Response Action
Action Status: Oral Approval of a Modified Plan
Action Date: 7/7/2009
Response Action Outcome: A permanent solution has been achieved. Contamination has not been reduced to background and an Activity and use Limitation (AUL) has been implemented.

Action Type: Response Action Outcome - RAO
Action Status: Level I - Technical Screen Audit
Action Date: 8/16/2010
Response Action Outcome: A permanent solution has been achieved. Contamination has not been reduced to background and an Activity and use Limitation (AUL) has been implemented.

Action Type: An activity type that is related to an Audit
Action Status: NAFNVD
Action Date: 8/18/2014
Response Action Outcome: A permanent solution has been achieved. Contamination has not been reduced to background and an Activity and use Limitation (AUL) has been implemented.

Action Type: Activity and Use Limitation
Action Status: Level II - Audit Inspection
Action Date: 8/7/2014
Response Action Outcome: A permanent solution has been achieved. Contamination has not been reduced to background and an Activity and use Limitation (AUL) has been implemented.

Action Type: RLFA
Action Status: FLDRUN
Action Date: 8/7/2014

Map ID
Direction
Distance
Elevation

MAP FINDINGS

Site

Database(s)

EDR ID Number
EPA ID Number

RESIDENCE (Continued)

S109682911

Response Action Outcome: A permanent solution has been achieved. Contamination has not been reduced to background and an Activity and use Limitation (AUL) has been implemented.

Action Type: RNF
Action Status: Reportable Release under MGL 21E
Action Date: 9/24/2009

Response Action Outcome: A permanent solution has been achieved. Contamination has not been reduced to background and an Activity and use Limitation (AUL) has been implemented.

Action Type: RNFE
Action Status: Transmittal, Notice, or Notification Received
Action Date: 9/24/2009

Response Action Outcome: A permanent solution has been achieved. Contamination has not been reduced to background and an Activity and use Limitation (AUL) has been implemented.

INST CONTROL:

Release Tracking Number: 3-0028603
Action Type: AUL
Action Stat: LEGNOT
Action Date: 11/12/2009
Response Action Outcome: A3 - A permanent solution has been achieved. Contamination has not been reduced to background and an Activity and use Limitation (AUL) has been implemented.

Release Tracking Number: 3-0028603
Action Type: AUL
Action Stat: RECPT
Action Date: 11/12/2009
Response Action Outcome: A3 - A permanent solution has been achieved. Contamination has not been reduced to background and an Activity and use Limitation (AUL) has been implemented.

Release Tracking Number: 3-0028603
Action Type: AUL
Action Stat: SNAUDI
Action Date: 08/07/2014
Response Action Outcome: A3 - A permanent solution has been achieved. Contamination has not been reduced to background and an Activity and use Limitation (AUL) has been implemented.

Release:

Release Tracking Number/Current Status: 3-0028603 / RAO
Primary ID: Not reported
Official City: BROOKLINE
Notification: 07/07/2009
Category: 72 HR
Status Date: 11/12/2009
Phase: Not reported
Response Action Outcome: A3 - A permanent solution has been achieved. Contamination has not been reduced to background and an Activity and use Limitation (AUL) has been implemented.

Oil / Haz Material Type: Oil

Map ID
Direction
Distance
Elevation

MAP FINDINGS

Site

Database(s)

EDR ID Number
EPA ID Number

RESIDENCE (Continued)

S109682911

[Click here to access the MA DEP site for this facility:](#)

Actions:

Action Type: Activity and Use Limitation
Action Status: Transmittal, Notice, or Notification Received
Action Date: 11/12/2009
Response Action Outcome: A permanent solution has been achieved. Contamination has not been reduced to background and an Activity and use Limitation (AUL) has been implemented.

Action Type: Immediate Response Action
Action Status: Written Plan Received
Action Date: 11/12/2009
Response Action Outcome: A permanent solution has been achieved. Contamination has not been reduced to background and an Activity and use Limitation (AUL) has been implemented.

Action Type: Response Action Outcome - RAO
Action Status: RAO Statement Received
Action Date: 11/12/2009
Response Action Outcome: A permanent solution has been achieved. Contamination has not been reduced to background and an Activity and use Limitation (AUL) has been implemented.

Action Type: Activity and Use Limitation
Action Status: Legal Notice Published
Action Date: 11/12/2009
Response Action Outcome: A permanent solution has been achieved. Contamination has not been reduced to background and an Activity and use Limitation (AUL) has been implemented.

Action Type: Immediate Response Action
Action Status: Oral Approval of a Modified Plan
Action Date: 7/14/2009
Response Action Outcome: A permanent solution has been achieved. Contamination has not been reduced to background and an Activity and use Limitation (AUL) has been implemented.

Action Type: RLFA
Action Status: FOLOFF
Action Date: 7/14/2009
Response Action Outcome: A permanent solution has been achieved. Contamination has not been reduced to background and an Activity and use Limitation (AUL) has been implemented.

Action Type: A Notice sent to a Potentially Responsible Party (PRP)
Action Status: A MassDEP piece of correspondence was issued (approvals, NORs, etc.)
Action Date: 7/29/2009
Response Action Outcome: A permanent solution has been achieved. Contamination has not been reduced to background and an Activity and use Limitation (AUL) has been implemented.

Action Type: Release Disposition
Action Status: Reportable Release under MGL 21E
Action Date: 7/7/2009
Response Action Outcome: A permanent solution has been achieved. Contamination has not been reduced to background and an Activity and use Limitation (AUL) has

Map ID
Direction
Distance
Elevation

MAP FINDINGS

Site

Database(s)

EDR ID Number
EPA ID Number

RESIDENCE (Continued)

S109682911

been implemented.

Action Type: Immediate Response Action
Action Status: Oral Approval of Plan or Action
Action Date: 7/7/2009
Response Action Outcome: A permanent solution has been achieved. Contamination has not been reduced to background and an Activity and use Limitation (AUL) has been implemented.

Action Type: Immediate Response Action
Action Status: Oral Approval of a Modified Plan
Action Date: 7/7/2009
Response Action Outcome: A permanent solution has been achieved. Contamination has not been reduced to background and an Activity and use Limitation (AUL) has been implemented.

Action Type: Response Action Outcome - RAO
Action Status: Level I - Technical Screen Audit
Action Date: 8/16/2010
Response Action Outcome: A permanent solution has been achieved. Contamination has not been reduced to background and an Activity and use Limitation (AUL) has been implemented.

Action Type: An activity type that is related to an Audit
Action Status: NAFNVD
Action Date: 8/18/2014
Response Action Outcome: A permanent solution has been achieved. Contamination has not been reduced to background and an Activity and use Limitation (AUL) has been implemented.

Action Type: Activity and Use Limitation
Action Status: Level II - Audit Inspection
Action Date: 8/7/2014
Response Action Outcome: A permanent solution has been achieved. Contamination has not been reduced to background and an Activity and use Limitation (AUL) has been implemented.

Action Type: RLFA
Action Status: FLDRUN
Action Date: 8/7/2014
Response Action Outcome: A permanent solution has been achieved. Contamination has not been reduced to background and an Activity and use Limitation (AUL) has been implemented.

Action Type: RNF
Action Status: Reportable Release under MGL 21E
Action Date: 9/24/2009
Response Action Outcome: A permanent solution has been achieved. Contamination has not been reduced to background and an Activity and use Limitation (AUL) has been implemented.

Action Type: RNFE
Action Status: Transmittal, Notice, or Notification Received
Action Date: 9/24/2009
Response Action Outcome: A permanent solution has been achieved. Contamination has not been reduced to background and an Activity and use Limitation (AUL) has been implemented.

Map ID
Direction
Distance
Elevation

MAP FINDINGS

Site

Database(s)

EDR ID Number
EPA ID Number

RESIDENCE (Continued)

S109682911

Chemicals:
Chemical: #2 FUEL OIL
Quantity: 200 parts per million
Location Type: RESIDENTIAL
Source: UST

55
NE
1/8-1/4
0.199 mi.
1053 ft.

NO LOCATION AID
159 SUMMIT AVE
BROOKLINE, MA 02446

MA SHWS S105309422
MA LAST N/A
MA RELEASE

Relative:
Higher

SHWS:
Release Tracking Number/Current Status: 3-0021490 / RAO
Release Town: BROOKLINE
Notification Date: 02/14/2002
Category: 120 DY
Associated ID: Not reported
Current Status: Response Action Outcome
Status Date: 09/30/2002
Phase: Not reported
Response Action Outcome: A2 - A permanent solution has been achieved. Contamination has not been reduced to background.

Oil Or Haz Material: Oil
Location Type: RESIDENTIAL
Source: PIPE
Source: AST

Actual:
240 ft.

[Click here to access the MA DEP site for this facility:](#)

Chemicals:
Chemical: FUEL OIL #2
Quantity: Not reported

Actions:

Action Type: Release Disposition
Action Status: Reportable Release under MGL 21E
Action Date: 2/14/2002
Response Action Outcome: A permanent solution has been achieved. Contamination has not been reduced to background.

Action Type: Release Abatement Measure
Action Status: Oral Approval of Plan or Action
Action Date: 2/14/2002
Response Action Outcome: A permanent solution has been achieved. Contamination has not been reduced to background.

Action Type: RLFA
Action Status: FOLOFF
Action Date: 3/15/2002
Response Action Outcome: A permanent solution has been achieved. Contamination has not been reduced to background.

Action Type: RLFA
Action Status: FOLOFF
Action Date: 3/21/2002

Map ID
Direction
Distance
Elevation

MAP FINDINGS

Site

Database(s)

EDR ID Number
EPA ID Number

NO LOCATION AID (Continued)

S105309422

Response Action Outcome: A permanent solution has been achieved. Contamination has not been reduced to background.

Action Type: A Notice sent to a Potentially Responsible Party (PRP)
Action Status: A MassDEP piece of correspondence was issued (approvals, NORs, etc.)
Action Date: 4/19/2002
Response Action Outcome: A permanent solution has been achieved. Contamination has not been reduced to background.

Action Type: RNF
Action Status: Reportable Release under MGL 21E
Action Date: 5/1/2002
Response Action Outcome: A permanent solution has been achieved. Contamination has not been reduced to background.

Action Type: Response Action Outcome - RAO
Action Status: RAO Statement Received
Action Date: 9/30/2002
Response Action Outcome: A permanent solution has been achieved. Contamination has not been reduced to background.

Action Type: Release Abatement Measure
Action Status: Completion Statement Received
Action Date: 9/30/2002
Response Action Outcome: A permanent solution has been achieved. Contamination has not been reduced to background.

LAST:

Release Tracking Number/Current Status: 3-0021490 / RAO
Source Type: AST
Release Town: BROOKLINE
Notification Date: 02/14/2002
Category: 120 DY
Associated ID: Not reported
Status Date: 09/30/2002
Phase: Not reported
Response Action Outcome: A2 - A permanent solution has been achieved. Contamination has not been reduced to background.

Oil Or Haz Material: Oil

Chemicals:

Chemical: FUEL OIL #2
Quantity: Not reported
Location Type: RESIDENTIAL
Source: PIPE
Source: AST

Actions:

Action Type: Release Disposition
Action Status: Reportable Release under MGL 21E
Action Date: 2/14/2002
Response Action Outcome: A permanent solution has been achieved. Contamination has not been reduced to background.

Action Type: Release Abatement Measure
Action Status: Oral Approval of Plan or Action
Action Date: 2/14/2002

Map ID
Direction
Distance
Elevation

MAP FINDINGS

Site

Database(s)

EDR ID Number
EPA ID Number

NO LOCATION AID (Continued)

S105309422

Response Action Outcome: A permanent solution has been achieved. Contamination has not been reduced to background.

Action Type: RLFA
Action Status: FOLOFF
Action Date: 3/15/2002

Response Action Outcome: A permanent solution has been achieved. Contamination has not been reduced to background.

Action Type: RLFA
Action Status: FOLOFF
Action Date: 3/21/2002

Response Action Outcome: A permanent solution has been achieved. Contamination has not been reduced to background.

Action Type: A Notice sent to a Potentially Responsible Party (PRP)
Action Status: A MassDEP piece of correspondence was issued (approvals, NORs, etc.)
Action Date: 4/19/2002

Response Action Outcome: A permanent solution has been achieved. Contamination has not been reduced to background.

Action Type: RNF
Action Status: Reportable Release under MGL 21E
Action Date: 5/1/2002

Response Action Outcome: A permanent solution has been achieved. Contamination has not been reduced to background.

Action Type: Response Action Outcome - RAO
Action Status: RAO Statement Received
Action Date: 9/30/2002

Response Action Outcome: A permanent solution has been achieved. Contamination has not been reduced to background.

Action Type: Release Abatement Measure
Action Status: Completion Statement Received
Action Date: 9/30/2002

Response Action Outcome: A permanent solution has been achieved. Contamination has not been reduced to background.

Release:

Release Tracking Number/Current Status: 3-0021490 / RAO

Primary ID: Not reported

Official City: BROOKLINE

Notification: 02/14/2002

Category: 120 DY

Status Date: 09/30/2002

Phase: Not reported

Response Action Outcome: A2 - A permanent solution has been achieved. Contamination has not been reduced to background.

Oil / Haz Material Type: Oil

[Click here to access the MA DEP site for this facility:](#)

Actions:

Action Type: Release Disposition

Map ID
Direction
Distance
Elevation

MAP FINDINGS

Site

Database(s)

EDR ID Number
EPA ID Number

NO LOCATION AID (Continued)

S105309422

Action Status: Reportable Release under MGL 21E
Action Date: 2/14/2002
Response Action Outcome: A permanent solution has been achieved. Contamination has not been reduced to background.

Action Type: Release Abatement Measure
Action Status: Oral Approval of Plan or Action
Action Date: 2/14/2002
Response Action Outcome: A permanent solution has been achieved. Contamination has not been reduced to background.

Action Type: RLFA
Action Status: FOLOFF
Action Date: 3/15/2002
Response Action Outcome: A permanent solution has been achieved. Contamination has not been reduced to background.

Action Type: RLFA
Action Status: FOLOFF
Action Date: 3/21/2002
Response Action Outcome: A permanent solution has been achieved. Contamination has not been reduced to background.

Action Type: A Notice sent to a Potentially Responsible Party (PRP)
Action Status: A MassDEP piece of correspondence was issued (approvals, NORs, etc.)
Action Date: 4/19/2002
Response Action Outcome: A permanent solution has been achieved. Contamination has not been reduced to background.

Action Type: RNF
Action Status: Reportable Release under MGL 21E
Action Date: 5/1/2002
Response Action Outcome: A permanent solution has been achieved. Contamination has not been reduced to background.

Action Type: Response Action Outcome - RAO
Action Status: RAO Statement Received
Action Date: 9/30/2002
Response Action Outcome: A permanent solution has been achieved. Contamination has not been reduced to background.

Action Type: Release Abatement Measure
Action Status: Completion Statement Received
Action Date: 9/30/2002
Response Action Outcome: A permanent solution has been achieved. Contamination has not been reduced to background.

Chemicals:
Chemical: FUEL OIL #2
Quantity: Not reported
Location Type: RESIDENTIAL
Source: PIPE
Source: AST

Map ID
Direction
Distance
Elevation

MAP FINDINGS

Site

Database(s)

EDR ID Number
EPA ID Number

56
SSE
1/8-1/4
0.214 mi.
1129 ft.

16 ADDINGTON ROAD
16 ADDINGTON RD
BROOKLINE, MA 02445

MA SHWS S109546073
MA RELEASE N/A

Relative:
Higher
Actual:
197 ft.

SHWS:
Release Tracking Number/Current Status: 3-0028391 / RAO
Release Town: BROOKLINE
Notification Date: 03/19/2009
Category: 120 DY
Associated ID: Not reported
Current Status: **Response Action Outcome**
Status Date: 04/27/2009
Phase: Not reported
Response Action Outcome: B1 - Remedial actions have not been conducted because a level of No Significant Risk exists.
Oil Or Haz Material: Hazardous Material

[Click here to access the MA DEP site for this facility:](#)

Chemicals:
Chemical: 2-METHYLNAPHTHALENE
Quantity: 1.17 milligrams per kilogram

Actions:
Action Type: Release Disposition
Action Status: Reportable Release under MGL 21E
Action Date: 3/19/2009
Response Action Outcome: Remedial actions have not been conducted because a level of No Significant Risk exists.

Action Type: RNF
Action Status: Reportable Release under MGL 21E
Action Date: 3/19/2009
Response Action Outcome: Remedial actions have not been conducted because a level of No Significant Risk exists.

Action Type: Response Action Outcome - RAO
Action Status: RAO Statement Received
Action Date: 4/27/2009
Response Action Outcome: Remedial actions have not been conducted because a level of No Significant Risk exists.

Action Type: A Notice sent to a Potentially Responsible Party (PRP)
Action Status: A MassDEP piece of correspondence was issued (approvals, NORs, etc.
Action Date: 4/4/2009
Response Action Outcome: Remedial actions have not been conducted because a level of No Significant Risk exists.

Action Type: Response Action Outcome - RAO
Action Status: Level I - Technical Screen Audit
Action Date: 6/30/2009
Response Action Outcome: Remedial actions have not been conducted because a level of No Significant Risk exists.

Map ID
Direction
Distance
Elevation

MAP FINDINGS

Site

Database(s)

EDR ID Number
EPA ID Number

16 ADDINGTON ROAD (Continued)

S109546073

Release:

Release Tracking Number/Current Status: 3-0028391 / RAO
Primary ID: Not reported
Official City: BROOKLINE
Notification: 03/19/2009
Category: 120 DY
Status Date: 04/27/2009
Phase: Not reported
Response Action Outcome: B1 - Remedial actions have not been conducted because a level of No Significant Risk exists.
Oil / Haz Material Type: Hazardous Material

[Click here to access the MA DEP site for this facility:](#)

Actions:

Action Type: Release Disposition
Action Status: Reportable Release under MGL 21E
Action Date: 3/19/2009
Response Action Outcome: Remedial actions have not been conducted because a level of No Significant Risk exists.

Action Type: RNF
Action Status: Reportable Release under MGL 21E
Action Date: 3/19/2009
Response Action Outcome: Remedial actions have not been conducted because a level of No Significant Risk exists.

Action Type: Response Action Outcome - RAO
Action Status: RAO Statement Received
Action Date: 4/27/2009
Response Action Outcome: Remedial actions have not been conducted because a level of No Significant Risk exists.

Action Type: A Notice sent to a Potentially Responsible Party (PRP)
Action Status: A MassDEP piece of correspondence was issued (approvals, NORs, etc.
Action Date: 4/4/2009
Response Action Outcome: Remedial actions have not been conducted because a level of No Significant Risk exists.

Action Type: Response Action Outcome - RAO
Action Status: Level I - Technical Screen Audit
Action Date: 6/30/2009
Response Action Outcome: Remedial actions have not been conducted because a level of No Significant Risk exists.

Chemicals:

Chemical: 2-METHYLNAPHTHALENE
Quantity: 1.17 milligrams per kilogram

Map ID
Direction
Distance
Elevation

MAP FINDINGS

Site

Database(s)

EDR ID Number
EPA ID Number

57
SSW
1/8-1/4
0.225 mi.
1187 ft.

TERRACE CONDOMINIUMS
311-325 TAPPAN ST 222-224
BROOKLINE, MA 02146

MA SHWS S100362893
MA LUST N/A
MA RELEASE

Relative:
Higher

Actual:
167 ft.

SHWS:
Release Tracking Number/Current Status: 3-0003409 / RAO
Release Town: BROOKLINE
Notification Date: 01/15/1991
Category: NONE
Associated ID: Not reported
Current Status: Response Action Outcome
Status Date: 08/06/1998
Phase: PHASE III
Response Action Outcome: A2 - A permanent solution has been achieved. Contamination has not been reduced to background.

Oil Or Haz Material: Oil
Location Type: RESIDENTIAL
Location Type: CONDO
Source: UST
Source: PIPE

[Click here to access the MA DEP site for this facility:](#)

Chemicals:
Chemical: PETROLEUM
Quantity: Not reported

Actions:
Action Type: Release Disposition
Action Status: Valid Transition Site
Action Date: 1/15/1991
Response Action Outcome: A permanent solution has been achieved. Contamination has not been reduced to background.

Action Type: Phase 2
Action Status: Completion Statement Received
Action Date: 1/6/1997
Response Action Outcome: A permanent solution has been achieved. Contamination has not been reduced to background.

Action Type: Immediate Response Action
Action Status: Status or Interim Report Received
Action Date: 12/22/1997
Response Action Outcome: A permanent solution has been achieved. Contamination has not been reduced to background.

Action Type: Release Abatement Measure
Action Status: Written Plan Received
Action Date: 12/22/1997
Response Action Outcome: A permanent solution has been achieved. Contamination has not been reduced to background.

Action Type: TREGS
Action Status: LSPFA
Action Date: 6/26/1995
Response Action Outcome: A permanent solution has been achieved. Contamination has not been

Map ID
Direction
Distance
Elevation

MAP FINDINGS

Site

Database(s)

EDR ID Number
EPA ID Number

TERRACE CONDOMINIUMS (Continued)

S100362893

reduced to background.

Action Type: TREGS
Action Status: LSPFA
Action Date: 7/23/1996
Response Action Outcome: A permanent solution has been achieved. Contamination has not been reduced to background.

Action Type: Tier Classification
Action Status: Transmittal, Notice, or Notification Received
Action Date: 7/24/1996
Response Action Outcome: A permanent solution has been achieved. Contamination has not been reduced to background.

Action Type: Phase 1
Action Status: Completion Statement Received
Action Date: 7/24/1996
Response Action Outcome: A permanent solution has been achieved. Contamination has not been reduced to background.

Action Type: Tier Classification
Action Status: Tier 2 Classification
Action Date: 7/24/1996
Response Action Outcome: A permanent solution has been achieved. Contamination has not been reduced to background.

Action Type: Release Abatement Measure
Action Status: Completion Statement Received
Action Date: 8/14/1998
Response Action Outcome: A permanent solution has been achieved. Contamination has not been reduced to background.

Action Type: Response Action Outcome - RAO
Action Status: RAO Statement Received
Action Date: 8/6/1998
Response Action Outcome: A permanent solution has been achieved. Contamination has not been reduced to background.

LUST:

Facility:

Release Tracking Number/Current Status: 3-0003409 / RAO
Status Date: 08/06/1998
Source Type: UST
Release Town: BROOKLINE
Notification Date: 01/15/1991
Category: NONE
Associated ID: Not reported
Phase: PHASE III
Response Action Outcome: A2 - A permanent solution has been achieved. Contamination has not been reduced to background.

Oil Or Haz Material: Oil

Location Type: RESIDENTIAL
Location Type: CONDO
Source: UST

Map ID
Direction
Distance
Elevation

MAP FINDINGS

Site

Database(s)

EDR ID Number
EPA ID Number

TERRACE CONDOMINIUMS (Continued)

S100362893

Source: PIPE

[Click here to access the MA DEP site for this facility:](#)

Chemicals:

Chemical: PETROLEUM
Quantity: Not reported

Actions:

Action Type: Release Disposition
Action Status: Valid Transition Site
Action Date: 1/15/1991
Response Action Outcome: A permanent solution has been achieved. Contamination has not been reduced to background.

Action Type: Phase 2
Action Status: Completion Statement Received
Action Date: 1/6/1997
Response Action Outcome: A permanent solution has been achieved. Contamination has not been reduced to background.

Action Type: Immediate Response Action
Action Status: Status or Interim Report Received
Action Date: 12/22/1997
Response Action Outcome: A permanent solution has been achieved. Contamination has not been reduced to background.

Action Type: Release Abatement Measure
Action Status: Written Plan Received
Action Date: 12/22/1997
Response Action Outcome: A permanent solution has been achieved. Contamination has not been reduced to background.

Action Type: TREGS
Action Status: LSPFA
Action Date: 6/26/1995
Response Action Outcome: A permanent solution has been achieved. Contamination has not been reduced to background.

Action Type: TREGS
Action Status: LSPFA
Action Date: 7/23/1996
Response Action Outcome: A permanent solution has been achieved. Contamination has not been reduced to background.

Action Type: Tier Classification
Action Status: Transmittal, Notice, or Notification Received
Action Date: 7/24/1996
Response Action Outcome: A permanent solution has been achieved. Contamination has not been reduced to background.

Action Type: Phase 1
Action Status: Completion Statement Received
Action Date: 7/24/1996
Response Action Outcome: A permanent solution has been achieved. Contamination has not been reduced to background.

Map ID
Direction
Distance
Elevation

MAP FINDINGS

Site

Database(s)

EDR ID Number
EPA ID Number

TERRACE CONDOMINIUMS (Continued)

S100362893

reduced to background.

Action Type: Tier Classification
Action Status: Tier 2 Classification
Action Date: 7/24/1996
Response Action Outcome: A permanent solution has been achieved. Contamination has not been reduced to background.

Action Type: Release Abatement Measure
Action Status: Completion Statement Received
Action Date: 8/14/1998
Response Action Outcome: A permanent solution has been achieved. Contamination has not been reduced to background.

Action Type: Response Action Outcome - RAO
Action Status: RAO Statement Received
Action Date: 8/6/1998
Response Action Outcome: A permanent solution has been achieved. Contamination has not been reduced to background.

Release:

Release Tracking Number/Current Status: 3-0003409 / RAO
Primary ID: Not reported
Official City: BROOKLINE
Notification: 01/15/1991
Category: NONE
Status Date: 08/06/1998
Phase: PHASE III
Response Action Outcome: A2 - A permanent solution has been achieved. Contamination has not been reduced to background.
Oil / Haz Material Type: Oil

[Click here to access the MA DEP site for this facility:](#)

Actions:

Action Type: Release Disposition
Action Status: Valid Transition Site
Action Date: 1/15/1991
Response Action Outcome: A permanent solution has been achieved. Contamination has not been reduced to background.

Action Type: Phase 2
Action Status: Completion Statement Received
Action Date: 1/6/1997
Response Action Outcome: A permanent solution has been achieved. Contamination has not been reduced to background.

Action Type: Immediate Response Action
Action Status: Status or Interim Report Received
Action Date: 12/22/1997
Response Action Outcome: A permanent solution has been achieved. Contamination has not been reduced to background.

Action Type: Release Abatement Measure
Action Status: Written Plan Received

Map ID
Direction
Distance
Elevation

MAP FINDINGS

Site

Database(s)

EDR ID Number
EPA ID Number

TERRACE CONDOMINIUMS (Continued)

S100362893

Action Date: 12/22/1997
Response Action Outcome: A permanent solution has been achieved. Contamination has not been reduced to background.

Action Type: TREGS
Action Status: LSPFA
Action Date: 6/26/1995
Response Action Outcome: A permanent solution has been achieved. Contamination has not been reduced to background.

Action Type: TREGS
Action Status: LSPFA
Action Date: 7/23/1996
Response Action Outcome: A permanent solution has been achieved. Contamination has not been reduced to background.

Action Type: Tier Classification
Action Status: Transmittal, Notice, or Notification Received
Action Date: 7/24/1996
Response Action Outcome: A permanent solution has been achieved. Contamination has not been reduced to background.

Action Type: Phase 1
Action Status: Completion Statement Received
Action Date: 7/24/1996
Response Action Outcome: A permanent solution has been achieved. Contamination has not been reduced to background.

Action Type: Tier Classification
Action Status: Tier 2 Classification
Action Date: 7/24/1996
Response Action Outcome: A permanent solution has been achieved. Contamination has not been reduced to background.

Action Type: Release Abatement Measure
Action Status: Completion Statement Received
Action Date: 8/14/1998
Response Action Outcome: A permanent solution has been achieved. Contamination has not been reduced to background.

Action Type: Response Action Outcome - RAO
Action Status: RAO Statement Received
Action Date: 8/6/1998
Response Action Outcome: A permanent solution has been achieved. Contamination has not been reduced to background.

Chemicals:
Chemical: PETROLEUM
Quantity: Not reported
Location Type: RESIDENTIAL
Location Type: CONDO
Source: UST
Source: PIPE

MAP FINDINGS

Map ID
 Direction
 Distance
 Elevation

Site

Database(s)

EDR ID Number
 EPA ID Number

I58
SW
1/8-1/4
0.231 mi.
1219 ft.

SHAWS 7266
1717 BEACON ST
BROOKLINE, MA 02445

Site 2 of 3 in cluster I

MA ASBESTOS **S113410787**
MA HW GEN **N/A**

Relative:
Higher
Actual:
119 ft.

ASBESTOS:

Notification: Not reported
 DEP Region: Not reported
 Notifiers Name: Not reported
 Start Date: 09/29/2016
 End Date: 10/10/2016
 Date Entered: Not reported
 Entry Date: 09/16/2016
 Quantity Material Removed SF: 2300.00
 Quantity Material Removed LF: Not reported
 Project Description: OTHER VAT/MASTIC
 AR Tracking ID: 248519
 Super Lic Number: AS052665
 Monitor Lic Number: AA000145
 Lab Lic Number: AA000145
 Year: 2016
 Sticker Number: 100250876
 Form Type: ANF-001
 Fee Status: HUNDRED
 Facility Phone: 5083134000
 Sub Town: Not reported
 Worksite: STAR MARKET-STORE 7566
 Occupied: -1
 Contractor: AC000631
 Contract Type: WRITTEN
 Hours: 1:00 AM-12:00 AM
 Project Type: Renv
 Abatement Process: oth:POLY AROUND THE STRUCTURE.
 Location: INDOORS
 Decon Process: THREE CHAMBERS DECONTAMINATION SYSTEM.
 Disposal Methods: DOUBLE BAG SEALED AND LABELED.
 Facility Usage: MARKET
 Waiver Given: Not reported
 DEP Waiver Number: Not reported
 DLWD Waiver Number: Not reported
 Small Owner Occ: 0
 Owner Name: SHAW'S SUPERMARKETS, INC/STAR MARKET
 Owner Address: 750 WEST CENTER STREET
 Owner City: BRIDGEWATER
 Owner State: MA
 On Site Manager Name: NADINE LYNCH
 On Site Manager Phone: 5083134000
 Ins Comp: FEDERAL INSURANCE
 Policy Number: 0044727171
 EXP Date: 1/20/2017
 Facility Size: 50000
 Transporter Name: NG ENVIRONMENTAL CONTRACTORS, LLC
 Transporter Address: 49 BLANCHARD STREET
 Transporter City: LAWRENCE
 Transporter State: MA
 Final Site: Not reported
 Certified Name: NOLBERTO GALICIA
 Cert Sign Date: 09/16/2016

Map ID
Direction
Distance
Elevation

MAP FINDINGS

Site

Database(s)

EDR ID Number
EPA ID Number

SHAWS 7266 (Continued)

S113410787

Certified Company: NG ENVIRONMENTAL CONTRACTORS, LLC
Certified Phone: 9787947922
Entered_by: NGENVIRONMENTAL

Notification: Not reported
DEP Region: Not reported
Notifiers Name: Not reported
Start Date: 06/26/2013
End Date: 06/27/2013
Date Entered: Not reported
Entry Date: 06/25/2013
Quantity Material Removed SF: .00
Quantity Material Removed LF: 30.00
Project Description: Spr
AR Tracking ID: 175159
Super Lic Number: AS061001
Monitor Lic Number: Not reported
Lab Lic Number: Not reported
Year: 2013
Sticker Number: 100180222
Form Type: ANF-001
Fee Status: Fifty
Facility Phone: Not reported
Sub Town: Not reported
Worksite: BASEMENT
Occupied: -1
Contractor: AC000688
Contract Type: WRITTEN
Hours: Week days: 7AM-3PM Week end:
Project Type: Rpr,Renv
Abatement Process: Giv
Location: Indoors
Decon Process: 3 CHAMBER WITH FULLY FUNCTIONING SHOWER
Disposal Methods: DOUBLE BAGGED AND PLACED IN LINED DUMPSTER
Facility Usage: SUPERMARKET
Waiver Given: Not reported
DEP Waiver Number: 1306891
DLWD Waiver Number: 6795-2013
Small Owner Occ: 5
Owner Name: ALBERTSONS, LLC
Owner Address: 250 PARKCENTER BLVD
Owner City: BOISE
Owner State: MA
On Site Manager Name: Not reported
On Site Manager Phone: Not reported
Ins Comp: Not reported
Policy Number: Not reported
EXP Date: Not reported
Facility Size: Not reported
Transporter Name: Not reported
Transporter Address: Not reported
Transporter City: Not reported
Transporter State: Not reported
Final Site: 9
Certified Name: JASON LABRANCHE
Cert Sign Date: 06/25/2013
Certified Company: GREEN ENVIRONMENTAL

Map ID
Direction
Distance
Elevation

MAP FINDINGS

Site

Database(s)

EDR ID Number
EPA ID Number

SHAWS 7266 (Continued)

S113410787

Certified Phone: 6174790550
Entered_by: Not reported

Notification: Not reported
DEP Region: Not reported
Notifiers Name: Not reported
Start Date: 08/09/2007
End Date: 08/09/2007
Date Entered: Not reported
Entry Date: 07/26/2007
Quantity Material Removed SF: 12000.00
Quantity Material Removed LF: .00
Project Description: Trns
AR Tracking ID: 86318
Super Lic Number: AS030359
Monitor Lic Number: AA000179
Lab Lic Number: AA000179
Year: 2007
Sticker Number: 100058970
Form Type: ANF-001
Fee Status: Fifty
Facility Phone: 6175661802
Sub Town: Not reported
Worksite: MAIN SALES FLOOR
Occupied: -1
Contractor: AC000443
Contract Type: WRITTEN
Hours: Week days: 10PM-6AM Week end:
Project Type: Renv
Abatement Process: Fcontain
Location: Indoors
Decon Process: THREE CHAMBERS W SHOWER
Disposal Methods: DOUBLE 6MIL POLY BAGS OR LINED FIBER DRUMS
Facility Usage: SUPERMARKET
Waiver Given: Not reported
DEP Waiver Number: Not reported
DLWD Waiver Number: Not reported
Small Owner Occ: 5
Owner Name: SHAWS SUPERMARKETS
Owner Address: 750 WEST CENTER ST
Owner City: W BRIDGEWATER, MA
Owner State: MA
On Site Manager Name: KEN MATHESIAN
On Site Manager Phone: Not reported
Ins Comp: AMERICAN HOME ASSURANCE
Policy Number: WC8959999
EXP Date: 10/17/2007
Facility Size: 30000
Transporter Name: EAGLE ABATEMENT SERVICES, INC
Transporter Address: 7 BOX CAR BLVD
Transporter City: TEWKSBURY, MA
Transporter State: Not reported
Final Site: 39
Certified Name: SAM MCGUIRE
Cert Sign Date: 07/26/2007
Certified Company: EAGLE ABATEMENT SERVICE
Certified Phone: 9788580551

Map ID
Direction
Distance
Elevation

MAP FINDINGS

Site

Database(s)

EDR ID Number
EPA ID Number

SHAWS 7266 (Continued)

S113410787

Entered_by: Not reported

Notification: Not reported
DEP Region: Not reported
Notifiers Name: Not reported
Start Date: 09/24/2007
End Date: 10/24/2007
Date Entered: Not reported
Entry Date: 09/10/2007
Quantity Material Removed SF: 12000.00
Quantity Material Removed LF: 50.00
Project Description: Trns,MASTIC
AR Tracking ID: 88322
Super Lic Number: AS030359
Monitor Lic Number: AA000179
Lab Lic Number: AA000179
Year: 2007
Sticker Number: 100061206
Form Type: ANF-001
Fee Status: Fifty
Facility Phone: 6175661802
Sub Town: Not reported
Worksite: MAIN SALES FLOOR
Occupied: -1
Contractor: AC000443
Contract Type: WRITTEN
Hours: Week days: 10PM-7AM Week end:
Project Type: Renv
Abatement Process: Fcontain
Location: Indoors
Decon Process: THREE CHAMBERS W/SHOWER
Disposal Methods: DOUBLE 6MIL POLY BAGS OR LINED FIBER DRUMS
Facility Usage: SUPERMARKET
Waiver Given: Not reported
DEP Waiver Number: Not reported
DLWD Waiver Number: Not reported
Small Owner Occ: 5
Owner Name: SHAWS SUPERMARKET
Owner Address: 750 WEST CENTER ST
Owner City: W BRIDGEWATER
Owner State: MA
On Site Manager Name: KEN MATHESIAN
On Site Manager Phone: Not reported
Ins Comp: AMERICAN HOME ASSURANCE
Policy Number: WC8959999
EXP Date: 10/17/2007
Facility Size: 30000
Transporter Name: EAGLE ABATEMENT SERVICES INC
Transporter Address: 7 BOX CAR BLVD
Transporter City: TEWKSBURY
Transporter State: Not reported
Final Site: 39
Certified Name: SAM MCGUIRE
Cert Sign Date: 09/10/2007
Certified Company: EAGLE ABATEMENT SERVICE
Certified Phone: 9788580555
Entered_by: Not reported

Map ID
Direction
Distance
Elevation

MAP FINDINGS

Site

Database(s)

EDR ID Number
EPA ID Number

SHAWS 7266 (Continued)

S113410787

HW GEN:
EPA Id: MV6175661802
RCRA Generator Status: VSQG
State Generator Status: Not reported

**I59
SW
1/8-1/4
0.231 mi.
1219 ft.**

**BROOKLINE PLAZA
1717 BEACON ST
BROOKLINE, MA 02146**

**MA LUST S104545486
MA RELEASE N/A
MA HW GEN**

Site 3 of 3 in cluster I

**Relative:
Higher**

LUST:

**Actual:
119 ft.**

Facility:

Release Tracking Number/Current Status: 3-0013135 / RAO
Status Date: 11/19/1996
Source Type: UST
Release Town: BROOKLINE
Notification Date: 11/10/1995
Category: 72 HR
Associated ID: Not reported
Phase: Not reported
Response Action Outcome: A2 - A permanent solution has been achieved. Contamination has not been reduced to background.
Oil Or Haz Material: Oil
Location Type: COMMERCIAL
Source: UST

Click here to access the MA DEP site for this facility:

Chemicals:

Chemical: #2 FUEL OIL
Quantity: 100 parts per million

Actions:

Action Type: RNF
Action Status: Reportable Release under MGL 21E
Action Date: 1/10/1996
Response Action Outcome: A permanent solution has been achieved. Contamination has not been reduced to background.

Action Type: Immediate Response Action
Action Status: Completion Statement Received
Action Date: 1/16/1996
Response Action Outcome: A permanent solution has been achieved. Contamination has not been reduced to background.

Action Type: Immediate Response Action
Action Status: Oral Approval of Plan or Action
Action Date: 11/10/1995
Response Action Outcome: A permanent solution has been achieved. Contamination has not been reduced to background.

Action Type: Release Disposition
Action Status: Reportable Release under MGL 21E

Map ID
Direction
Distance
Elevation

MAP FINDINGS

Site

Database(s)

EDR ID Number
EPA ID Number

BROOKLINE PLAZA (Continued)

S104545486

Action Date: 11/10/1995
Response Action Outcome: A permanent solution has been achieved. Contamination has not been reduced to background.

Action Type: Response Action Outcome - RAO
Action Status: RAO Statement Received
Action Date: 11/19/1996
Response Action Outcome: A permanent solution has been achieved. Contamination has not been reduced to background.

Action Type: A Notice sent to a Potentially Responsible Party (PRP)
Action Status: A MassDEP piece of correspondence was issued (approvals, NORs, etc.)
Action Date: 11/20/1995
Response Action Outcome: A permanent solution has been achieved. Contamination has not been reduced to background.

Action Type: Response Action Outcome - RAO
Action Status: Fee Received - FMCRA Use Only
Action Date: 11/20/1996
Response Action Outcome: A permanent solution has been achieved. Contamination has not been reduced to background.

Release:

Release Tracking Number/Current Status: 3-0013135 / RAO
Primary ID: Not reported
Official City: BROOKLINE
Notification: 11/10/1995
Category: 72 HR
Status Date: 11/19/1996
Phase: Not reported
Response Action Outcome: A2 - A permanent solution has been achieved. Contamination has not been reduced to background.

Oil / Haz Material Type: Oil

[Click here to access the MA DEP site for this facility:](#)

Actions:

Action Type: RNF
Action Status: Reportable Release under MGL 21E
Action Date: 1/10/1996
Response Action Outcome: A permanent solution has been achieved. Contamination has not been reduced to background.

Action Type: Immediate Response Action
Action Status: Completion Statement Received
Action Date: 1/16/1996
Response Action Outcome: A permanent solution has been achieved. Contamination has not been reduced to background.

Action Type: Immediate Response Action
Action Status: Oral Approval of Plan or Action
Action Date: 11/10/1995
Response Action Outcome: A permanent solution has been achieved. Contamination has not been reduced to background.

Map ID
Direction
Distance
Elevation

MAP FINDINGS

Site

Database(s)

EDR ID Number
EPA ID Number

BROOKLINE PLAZA (Continued)

S104545486

Action Type: Release Disposition
Action Status: Reportable Release under MGL 21E
Action Date: 11/10/1995
Response Action Outcome: A permanent solution has been achieved. Contamination has not been reduced to background.

Action Type: Response Action Outcome - RAO
Action Status: RAO Statement Received
Action Date: 11/19/1996
Response Action Outcome: A permanent solution has been achieved. Contamination has not been reduced to background.

Action Type: A Notice sent to a Potentially Responsible Party (PRP)
Action Status: A MassDEP piece of correspondence was issued (approvals, NORs, etc.)
Action Date: 11/20/1995
Response Action Outcome: A permanent solution has been achieved. Contamination has not been reduced to background.

Action Type: Response Action Outcome - RAO
Action Status: Fee Received - FMCRA Use Only
Action Date: 11/20/1996
Response Action Outcome: A permanent solution has been achieved. Contamination has not been reduced to background.

Chemicals:
Chemical: #2 FUEL OIL
Quantity: 100 parts per million
Location Type: COMMERCIAL
Source: UST

HW GEN:
EPA Id: MAR000527200
RCRA Generator Status: VSQG
State Generator Status: Not reported

60
North
1/8-1/4
0.243 mi.
1284 ft.

NO LOCATION AID
322 MASON TER
BROOKLINE, MA 02146

MA SHWS S104545243
MA RELEASE N/A

Relative:
Higher
Actual:
137 ft.

SHWS:
Release Tracking Number/Current Status: 3-0011695 / RAO
Release Town: BROOKLINE
Notification Date: 10/06/1994
Category: TWO HR
Associated ID: Not reported
Current Status: Response Action Outcome
Status Date: 02/06/2007
Phase: Not reported
Response Action Outcome: A1 - A permanent solution has been achieved. Contamination has been reduced to background or a threat of release has been eliminated.
Oil Or Haz Material: Oil
Location Type: ROADWAY
Source: PIPE

Map ID
Direction
Distance
Elevation

MAP FINDINGS

Site

Database(s)

EDR ID Number
EPA ID Number

NO LOCATION AID (Continued)

S104545243

[Click here to access the MA DEP site for this facility:](#)

Chemicals:

Chemical: FUEL OIL
Quantity: 20 gallons

Actions:

Action Type: A Notice sent to a Potentially Responsible Party (PRP)
Action Status: A MassDEP piece of correspondence was issued (approvals, NORs, etc.)
Action Date: 10/26/1994
Response Action Outcome: A permanent solution has been achieved. Contamination has been reduced to background or a threat of release has been eliminated.

Action Type: Release Disposition
Action Status: Reportable Release under MGL 21E
Action Date: 10/6/1994
Response Action Outcome: A permanent solution has been achieved. Contamination has been reduced to background or a threat of release has been eliminated.

Action Type: RLFA
Action Status: FOLOFF
Action Date: 10/6/1994
Response Action Outcome: A permanent solution has been achieved. Contamination has been reduced to background or a threat of release has been eliminated.

Action Type: RAO - DEP Lead
Action Status: RAO Statement Received
Action Date: 2/6/2007
Response Action Outcome: A permanent solution has been achieved. Contamination has been reduced to background or a threat of release has been eliminated.

Release:

Release Tracking Number/Current Status: 3-0011695 / RAO
Primary ID: Not reported
Official City: BROOKLINE
Notification: 10/06/1994
Category: TWO HR
Status Date: 02/06/2007
Phase: Not reported
Response Action Outcome: A1 - A permanent solution has been achieved. Contamination has been reduced to background or a threat of release has been eliminated.
Oil / Haz Material Type: Oil

[Click here to access the MA DEP site for this facility:](#)

Actions:

Action Type: A Notice sent to a Potentially Responsible Party (PRP)
Action Status: A MassDEP piece of correspondence was issued (approvals, NORs, etc.)
Action Date: 10/26/1994
Response Action Outcome: A permanent solution has been achieved. Contamination has been reduced to background or a threat of release has been eliminated.

Action Type: Release Disposition

Map ID
Direction
Distance
Elevation

MAP FINDINGS

Site

Database(s)

EDR ID Number
EPA ID Number

NO LOCATION AID (Continued)

S104545243

Action Status: Reportable Release under MGL 21E
Action Date: 10/6/1994
Response Action Outcome: A permanent solution has been achieved. Contamination has been reduced to background or a threat of release has been eliminated.

Action Type: RLFA
Action Status: FOLOFF
Action Date: 10/6/1994
Response Action Outcome: A permanent solution has been achieved. Contamination has been reduced to background or a threat of release has been eliminated.

Action Type: RAO - DEP Lead
Action Status: RAO Statement Received
Action Date: 2/6/2007
Response Action Outcome: A permanent solution has been achieved. Contamination has been reduced to background or a threat of release has been eliminated.

Chemicals:
Chemical: FUEL OIL
Quantity: 20 gallons
Location Type: ROADWAY
Source: PIPE

61
WNW
1/4-1/2
0.250 mi.
1322 ft.

COVENANT HOUSE
30 WASHINGTON ST
BRIGHTON, MA 02135

MA SHWS S106508796
MA LUST N/A
MA RELEASE

Relative:
Higher
Actual:
150 ft.

SHWS:
Release Tracking Number/Current Status: 3-0003918 / DPS
Release Town: BOSTON
Notification Date: 04/15/1992
Category: NONE
Associated ID: Not reported
Current Status: Downgradient Property Status
Status Date: 08/11/1997
Phase: Not reported
Response Action Outcome: -
Oil Or Haz Material: Not reported
Location Type: APARTMENT
Source: UST
Source: UNKNOWN

Click here to access the MA DEP site for this facility:

Chemicals:
Chemical: UNKNOWN
Quantity: Not reported

Actions:
Action Type: Release Disposition
Action Status: Valid Transition Site
Action Date: 4/15/1992
Response Action Outcome: Not reported

Map ID
Direction
Distance
Elevation

MAP FINDINGS

Site

Database(s)

EDR ID Number
EPA ID Number

COVENANT HOUSE (Continued)

S106508796

Action Type: Downgradient Property Status
Action Status: Transmittal, Notice, or Notification Received
Action Date: 8/11/1997
Response Action Outcome: Not reported

Action Type: Downgradient Property Status
Action Status: Fee Received - FMCRA Use Only
Action Date: 8/12/1997
Response Action Outcome: Not reported

LUST:

Facility:

Release Tracking Number/Current Status: 3-0003918 / DPS
Status Date: 08/11/1997
Source Type: UST
Release Town: BOSTON
Notification Date: 04/15/1992
Category: NONE
Associated ID: Not reported
Phase: Not reported
Response Action Outcome: -
Oil Or Haz Material: Not reported

Location Type: APARTMENT
Source: UST
Source: UNKNOWN

[Click here to access the MA DEP site for this facility:](#)

Chemicals:

Chemical: UNKNOWN
Quantity: Not reported

Actions:

Action Type: Release Disposition
Action Status: Valid Transition Site
Action Date: 4/15/1992
Response Action Outcome: Not reported

Action Type: Downgradient Property Status
Action Status: Transmittal, Notice, or Notification Received
Action Date: 8/11/1997
Response Action Outcome: Not reported

Action Type: Downgradient Property Status
Action Status: Fee Received - FMCRA Use Only
Action Date: 8/12/1997
Response Action Outcome: Not reported

Release:

Release Tracking Number/Current Status: 3-0003918 / DPS
Primary ID: Not reported

Map ID
Direction
Distance
Elevation

MAP FINDINGS

Site

Database(s)

EDR ID Number
EPA ID Number

COVENANT HOUSE (Continued)

S106508796

Official City: BOSTON
Notification: 04/15/1992
Category: NONE
Status Date: 08/11/1997
Phase: Not reported
Response Action Outcome: -
Oil / Haz Material Type: Not reported

Click here to access the MA DEP site for this facility:

Actions:

Action Type: Release Disposition
Action Status: Valid Transition Site
Action Date: 4/15/1992
Response Action Outcome: Not reported

Action Type: Downgradient Property Status
Action Status: Transmittal, Notice, or Notification Received
Action Date: 8/11/1997
Response Action Outcome: Not reported

Action Type: Downgradient Property Status
Action Status: Fee Received - FMCRA Use Only
Action Date: 8/12/1997
Response Action Outcome: Not reported

Chemicals:

Chemical: UNKNOWN
Quantity: Not reported
Location Type: APARTMENT
Source: UST
Source: UNKNOWN

62
NNW
1/4-1/2
0.255 mi.
1346 ft.

**DILLON RESIDENTIAL PROPERTY
23-25 WOODSTOCK AVE
BRIGHTON, MA 02135**

**MA LAST S109146382
MA RELEASE N/A**

**Relative:
Higher
Actual:
114 ft.**

LAST:

Release Tracking Number/Current Status: 3-0027539 / RAO
Source Type: AST
Release Town: BOSTON
Notification Date: 03/05/2008
Category: TWO HR
Associated ID: Not reported
Status Date: 12/09/2008
Phase: Not reported
Response Action Outcome: A2 - A permanent solution has been achieved. Contamination has not been reduced to background.
Oil Or Haz Material: Oil

Chemicals:

Chemical: #2 FUEL OIL
Quantity: 200 gallons
Chemical: #2 FUEL OIL
Quantity: 275 gallons

Map ID
Direction
Distance
Elevation

MAP FINDINGS

Site

Database(s)

EDR ID Number
EPA ID Number

DILLON RESIDENTIAL PROPERTY (Continued)

S109146382

Location Type:	RESIDENTIAL
Source:	AST
Actions:	
Action Type:	Response Action Outcome - RAO
Action Status:	Level I - Technical Screen Audit
Action Date:	1/9/2009
Response Action Outcome:	A permanent solution has been achieved. Contamination has not been reduced to background.
Action Type:	Response Action Outcome - RAO
Action Status:	Fee Received - FMCRA Use Only
Action Date:	12/12/2008
Response Action Outcome:	A permanent solution has been achieved. Contamination has not been reduced to background.
Action Type:	Immediate Response Action
Action Status:	Completion Statement Received
Action Date:	12/9/2008
Response Action Outcome:	A permanent solution has been achieved. Contamination has not been reduced to background.
Action Type:	Response Action Outcome - RAO
Action Status:	RAO Statement Received
Action Date:	12/9/2008
Response Action Outcome:	A permanent solution has been achieved. Contamination has not been reduced to background.
Action Type:	RLFA
Action Status:	FLDRAN
Action Date:	3/12/2008
Response Action Outcome:	A permanent solution has been achieved. Contamination has not been reduced to background.
Action Type:	A Notice sent to a Potentially Responsible Party (PRP)
Action Status:	A MassDEP piece of correspondence was issued (approvals, NORs, etc.
Action Date:	3/17/2008
Response Action Outcome:	A permanent solution has been achieved. Contamination has not been reduced to background.
Action Type:	Immediate Response Action
Action Status:	Oral Approval of Plan or Action
Action Date:	3/5/2008
Response Action Outcome:	A permanent solution has been achieved. Contamination has not been reduced to background.
Action Type:	RLFA
Action Status:	FLDD1U
Action Date:	3/5/2008
Response Action Outcome:	A permanent solution has been achieved. Contamination has not been reduced to background.
Action Type:	Release Disposition
Action Status:	Reportable Release under MGL 21E
Action Date:	3/5/2008
Response Action Outcome:	A permanent solution has been achieved. Contamination has not been reduced to background.

Map ID
Direction
Distance
Elevation

MAP FINDINGS

Site

Database(s)

EDR ID Number
EPA ID Number

DILLON RESIDENTIAL PROPERTY (Continued)

S109146382

Action Type: A Notice sent to a Potentially Responsible Party (PRP)
Action Status: FLDISS
Action Date: 3/6/2008
Response Action Outcome: A permanent solution has been achieved. Contamination has not been reduced to background.

Action Type: Immediate Response Action
Action Status: Written Plan Received
Action Date: 4/22/2008
Response Action Outcome: A permanent solution has been achieved. Contamination has not been reduced to background.

Action Type: RNF
Action Status: Reportable Release under MGL 21E
Action Date: 4/9/2008
Response Action Outcome: A permanent solution has been achieved. Contamination has not been reduced to background.

Action Type: RLFA
Action Status: FLDRAN
Action Date: 5/19/2008
Response Action Outcome: A permanent solution has been achieved. Contamination has not been reduced to background.

Action Type: Immediate Response Action
Action Status: Written Approval of Plan
Action Date: 5/7/2008
Response Action Outcome: A permanent solution has been achieved. Contamination has not been reduced to background.

Action Type: Immediate Response Action
Action Status: Level I - Technical Screen Audit
Action Date: 7/10/2008
Response Action Outcome: A permanent solution has been achieved. Contamination has not been reduced to background.

Action Type: Immediate Response Action
Action Status: Status or Interim Report Received
Action Date: 7/8/2008
Response Action Outcome: A permanent solution has been achieved. Contamination has not been reduced to background.

Release:

Release Tracking Number/Current Status: 3-0027539 / RAO
Primary ID: Not reported
Official City: BOSTON
Notification: 03/05/2008
Category: TWO HR
Status Date: 12/09/2008
Phase: Not reported
Response Action Outcome: A2 - A permanent solution has been achieved. Contamination has not been reduced to background.
Oil / Haz Material Type: Oil

Map ID
Direction
Distance
Elevation

MAP FINDINGS

Site

Database(s)

EDR ID Number
EPA ID Number

DILLON RESIDENTIAL PROPERTY (Continued)

S109146382

[Click here to access the MA DEP site for this facility:](#)

Actions:

Action Type:	Response Action Outcome - RAO
Action Status:	Level I - Technical Screen Audit
Action Date:	1/9/2009
Response Action Outcome:	A permanent solution has been achieved. Contamination has not been reduced to background.
Action Type:	Response Action Outcome - RAO
Action Status:	Fee Received - FMCRA Use Only
Action Date:	12/12/2008
Response Action Outcome:	A permanent solution has been achieved. Contamination has not been reduced to background.
Action Type:	Immediate Response Action
Action Status:	Completion Statement Received
Action Date:	12/9/2008
Response Action Outcome:	A permanent solution has been achieved. Contamination has not been reduced to background.
Action Type:	Response Action Outcome - RAO
Action Status:	RAO Statement Received
Action Date:	12/9/2008
Response Action Outcome:	A permanent solution has been achieved. Contamination has not been reduced to background.
Action Type:	RLFA
Action Status:	FLDRAN
Action Date:	3/12/2008
Response Action Outcome:	A permanent solution has been achieved. Contamination has not been reduced to background.
Action Type:	A Notice sent to a Potentially Responsible Party (PRP)
Action Status:	A MassDEP piece of correspondence was issued (approvals, NORs, etc.
Action Date:	3/17/2008
Response Action Outcome:	A permanent solution has been achieved. Contamination has not been reduced to background.
Action Type:	Immediate Response Action
Action Status:	Oral Approval of Plan or Action
Action Date:	3/5/2008
Response Action Outcome:	A permanent solution has been achieved. Contamination has not been reduced to background.
Action Type:	RLFA
Action Status:	FLDD1U
Action Date:	3/5/2008
Response Action Outcome:	A permanent solution has been achieved. Contamination has not been reduced to background.
Action Type:	Release Disposition
Action Status:	Reportable Release under MGL 21E
Action Date:	3/5/2008
Response Action Outcome:	A permanent solution has been achieved. Contamination has not been reduced to background.

Map ID
Direction
Distance
Elevation

MAP FINDINGS

Site

Database(s)

EDR ID Number
EPA ID Number

DILLON RESIDENTIAL PROPERTY (Continued)

S109146382

Action Type: A Notice sent to a Potentially Responsible Party (PRP)
Action Status: FLDISS
Action Date: 3/6/2008
Response Action Outcome: A permanent solution has been achieved. Contamination has not been reduced to background.

Action Type: Immediate Response Action
Action Status: Written Plan Received
Action Date: 4/22/2008
Response Action Outcome: A permanent solution has been achieved. Contamination has not been reduced to background.

Action Type: RNF
Action Status: Reportable Release under MGL 21E
Action Date: 4/9/2008
Response Action Outcome: A permanent solution has been achieved. Contamination has not been reduced to background.

Action Type: RLFA
Action Status: FLDRAN
Action Date: 5/19/2008
Response Action Outcome: A permanent solution has been achieved. Contamination has not been reduced to background.

Action Type: Immediate Response Action
Action Status: Written Approval of Plan
Action Date: 5/7/2008
Response Action Outcome: A permanent solution has been achieved. Contamination has not been reduced to background.

Action Type: Immediate Response Action
Action Status: Level I - Technical Screen Audit
Action Date: 7/10/2008
Response Action Outcome: A permanent solution has been achieved. Contamination has not been reduced to background.

Action Type: Immediate Response Action
Action Status: Status or Interim Report Received
Action Date: 7/8/2008
Response Action Outcome: A permanent solution has been achieved. Contamination has not been reduced to background.

Chemicals:
Chemical: #2 FUEL OIL
Quantity: 200 gallons
Chemical: #2 FUEL OIL
Quantity: 275 gallons
Location Type: RESIDENTIAL
Source: AST

Map ID
Direction
Distance
Elevation

MAP FINDINGS

Site

Database(s)

EDR ID Number
EPA ID Number

63
NW
1/4-1/2
0.297 mi.
1570 ft.

NO LOCATION AID
1550 COMMONWEALTH AVE
BRIGHTON, MA 02135

MA SHWS S106508824
MA LUST N/A
MA RELEASE
MA ENF

Relative:
Higher

SHWS:

Actual:
158 ft.

Release Tracking Number/Current Status: 3-0025960 / RAONR
Release Town: BOSTON
Notification Date: 06/06/2006
Category: 120 DY
Associated ID: Not reported
Current Status: Response Action Outcome Not Required
Status Date: 01/30/2007
Phase: Not reported
Response Action Outcome: -
Oil Or Haz Material: Oil

[Click here to access the MA DEP site for this facility:](#)

Chemicals:

Chemical: GASOLINE
Quantity: 0.5 inches

Actions:

Action Type: Tier Classification
Action Status: Tier 2 Extension
Action Date: 1/29/2008
Response Action Outcome: Not reported

Action Type: RAO Not Required
Action Status: Linked to a Tier Classified Site
Action Date: 1/30/2007
Response Action Outcome: Not reported

Action Type: Tier Classification
Action Status: RTN Linked to TCLASS Via Tier Classification Submittal
Action Date: 1/30/2007
Response Action Outcome: Not reported

Action Type: Tier Classification
Action Status: Tier 2 Extension
Action Date: 1/30/2007
Response Action Outcome: Not reported

Action Type: Tier Classification
Action Status: Tier 2 Classification
Action Date: 11/5/1999
Response Action Outcome: Not reported

Action Type: Tier Classification
Action Status: Transmittal, Notice, or Notification Received
Action Date: 11/5/1999
Response Action Outcome: Not reported

Action Type: A Notice sent to a Potentially Responsible Party (PRP)
Action Status: A MassDEP piece of correspondence was issued (approvals, NORs, etc.
Action Date: 6/20/2006

Map ID
Direction
Distance
Elevation

MAP FINDINGS

Site

Database(s)

EDR ID Number
EPA ID Number

NO LOCATION AID (Continued)

S106508824

Response Action Outcome: Not reported

Action Type: RNF
Action Status: Reportable Release under MGL 21E
Action Date: 6/6/2006
Response Action Outcome: Not reported

Action Type: Release Disposition
Action Status: Reportable Release under MGL 21E
Action Date: 6/6/2006
Response Action Outcome: Not reported

Action Type: Tier Classification
Action Status: Tier 2 Extension
Action Date: 8/8/2005
Response Action Outcome: Not reported

Release Tracking Number/Current Status: 3-0015950 / RAO
Release Town: BOSTON
Notification Date: 01/27/1998
Category: TWO HR
Associated ID: 3-0015950
Current Status: Response Action Outcome
Status Date: 07/30/2008
Phase: PHASE IV
Response Action Outcome: B1 - Remedial actions have not been conducted because a level of No Significant Risk exists.
Oil Or Haz Material: Oil
Location Type: COMMERCIAL
Source: UST
Source: PIPE

[Click here to access the MA DEP site for this facility:](#)

Chemicals:
Chemical: GASOLINE
Quantity: 25 gallons
Chemical: GASOLINE
Quantity: 30 gallons

Actions:
Action Type: Release Disposition
Action Status: Reportable Release under MGL 21E
Action Date: 1/27/1998
Response Action Outcome: Remedial actions have not been conducted because a level of No Significant Risk exists.

Action Type: Phase 3
Action Status: Completion Statement Received
Action Date: 1/29/2008
Response Action Outcome: Remedial actions have not been conducted because a level of No Significant Risk exists.

Action Type: Tier Classification
Action Status: Tier 2 Extension

Map ID
Direction
Distance
Elevation

MAP FINDINGS

Site

Database(s)

EDR ID Number
EPA ID Number

NO LOCATION AID (Continued)

S106508824

Action Date: 1/29/2008
Response Action Outcome: Remedial actions have not been conducted because a level of No Significant Risk exists.

Action Type: Tier Classification
Action Status: Tier 2 Extension
Action Date: 1/30/2007
Response Action Outcome: Remedial actions have not been conducted because a level of No Significant Risk exists.

Action Type: Tier Classification
Action Status: RTN Linked to TCLASS Via Tier Classification Submittal
Action Date: 1/30/2007
Response Action Outcome: Remedial actions have not been conducted because a level of No Significant Risk exists.

Action Type: Compliance and Enforcement Action
Action Status: Notice of Non-Compliance Issued
Action Date: 10/3/2006
Response Action Outcome: Remedial actions have not been conducted because a level of No Significant Risk exists.

Action Type: Immediate Response Action
Action Status: Status or Interim Report Received
Action Date: 10/8/1999
Response Action Outcome: Remedial actions have not been conducted because a level of No Significant Risk exists.

Action Type: Immediate Response Action
Action Status: Completion Statement Received
Action Date: 10/8/1999
Response Action Outcome: Remedial actions have not been conducted because a level of No Significant Risk exists.

Action Type: Phase 1
Action Status: Completion Statement Received
Action Date: 11/5/1999
Response Action Outcome: Remedial actions have not been conducted because a level of No Significant Risk exists.

Action Type: Tier Classification
Action Status: Tier 2 Classification
Action Date: 11/5/1999
Response Action Outcome: Remedial actions have not been conducted because a level of No Significant Risk exists.

Action Type: Tier Classification
Action Status: Transmittal, Notice, or Notification Received
Action Date: 11/5/1999
Response Action Outcome: Remedial actions have not been conducted because a level of No Significant Risk exists.

Action Type: Compliance and Enforcement Action
Action Status: ACO
Action Date: 12/20/2006
Response Action Outcome: Remedial actions have not been conducted because a level of No Significant Risk exists.

Map ID
Direction
Distance
Elevation

MAP FINDINGS

Site

Database(s)

EDR ID Number
EPA ID Number

NO LOCATION AID (Continued)

S106508824

Action Type: A Notice sent to a Potentially Responsible Party (PRP)
Action Status: A MassDEP piece of correspondence was issued (approvals, NORs, etc.)
Action Date: 2/17/1998
Response Action Outcome: Remedial actions have not been conducted because a level of No Significant Risk exists.

Action Type: Immediate Response Action
Action Status: Written Plan Received
Action Date: 7/13/1998
Response Action Outcome: Remedial actions have not been conducted because a level of No Significant Risk exists.

Action Type: RNF
Action Status: Reportable Release under MGL 21E
Action Date: 7/13/1998
Response Action Outcome: Remedial actions have not been conducted because a level of No Significant Risk exists.

Action Type: Phase 2
Action Status: Completion Statement Received
Action Date: 7/27/2007
Response Action Outcome: Remedial actions have not been conducted because a level of No Significant Risk exists.

Action Type: Response Action Outcome - RAO
Action Status: RAO Statement Received
Action Date: 7/30/2008
Response Action Outcome: Remedial actions have not been conducted because a level of No Significant Risk exists.

Action Type: Compliance and Enforcement Action
Action Status: Notice of Non-Compliance Issued
Action Date: 8/2/1999
Response Action Outcome: Remedial actions have not been conducted because a level of No Significant Risk exists.

Action Type: Tier Classification
Action Status: Tier 2 Extension
Action Date: 8/8/2005
Response Action Outcome: Remedial actions have not been conducted because a level of No Significant Risk exists.

Action Type: Phase 2
Action Status: Scope of Work Received
Action Date: 8/8/2005
Response Action Outcome: Remedial actions have not been conducted because a level of No Significant Risk exists.

LUST:

Facility:

Release Tracking Number/Current Status: 3-0015950 / RAO
Status Date: 07/30/2008
Source Type: UST
Release Town: BOSTON
Notification Date: 01/27/1998

Map ID
Direction
Distance
Elevation

MAP FINDINGS

Site

Database(s)

EDR ID Number
EPA ID Number

NO LOCATION AID (Continued)

S106508824

Category: TWO HR
Associated ID: 3-0015950
Phase: PHASE IV
Response Action Outcome: B1 - Remedial actions have not been conducted because a level of No Significant Risk exists.
Oil Or Haz Material: Oil
Location Type: COMMERCIAL
Source: UST
Source: PIPE

[Click here to access the MA DEP site for this facility:](#)

Chemicals:
Chemical: GASOLINE
Quantity: 25 gallons
Chemical: GASOLINE
Quantity: 30 gallons

Actions:
Action Type: Release Disposition
Action Status: Reportable Release under MGL 21E
Action Date: 1/27/1998
Response Action Outcome: Remedial actions have not been conducted because a level of No Significant Risk exists.

Action Type: Phase 3
Action Status: Completion Statement Received
Action Date: 1/29/2008
Response Action Outcome: Remedial actions have not been conducted because a level of No Significant Risk exists.

Action Type: Tier Classification
Action Status: Tier 2 Extension
Action Date: 1/29/2008
Response Action Outcome: Remedial actions have not been conducted because a level of No Significant Risk exists.

Action Type: Tier Classification
Action Status: Tier 2 Extension
Action Date: 1/30/2007
Response Action Outcome: Remedial actions have not been conducted because a level of No Significant Risk exists.

Action Type: Tier Classification
Action Status: RTN Linked to TCLASS Via Tier Classification Submittal
Action Date: 1/30/2007
Response Action Outcome: Remedial actions have not been conducted because a level of No Significant Risk exists.

Action Type: Compliance and Enforcement Action
Action Status: Notice of Non-Compliance Issued
Action Date: 10/3/2006
Response Action Outcome: Remedial actions have not been conducted because a level of No Significant Risk exists.

Map ID
Direction
Distance
Elevation

MAP FINDINGS

Site

Database(s)

EDR ID Number
EPA ID Number

NO LOCATION AID (Continued)

S106508824

Action Type:	Immediate Response Action
Action Status:	Status or Interim Report Received
Action Date:	10/8/1999
Response Action Outcome:	Remedial actions have not been conducted because a level of No Significant Risk exists.
Action Type:	Immediate Response Action
Action Status:	Completion Statement Received
Action Date:	10/8/1999
Response Action Outcome:	Remedial actions have not been conducted because a level of No Significant Risk exists.
Action Type:	Phase 1
Action Status:	Completion Statement Received
Action Date:	11/5/1999
Response Action Outcome:	Remedial actions have not been conducted because a level of No Significant Risk exists.
Action Type:	Tier Classification
Action Status:	Tier 2 Classification
Action Date:	11/5/1999
Response Action Outcome:	Remedial actions have not been conducted because a level of No Significant Risk exists.
Action Type:	Tier Classification
Action Status:	Transmittal, Notice, or Notification Received
Action Date:	11/5/1999
Response Action Outcome:	Remedial actions have not been conducted because a level of No Significant Risk exists.
Action Type:	Compliance and Enforcement Action
Action Status:	ACO
Action Date:	12/20/2006
Response Action Outcome:	Remedial actions have not been conducted because a level of No Significant Risk exists.
Action Type:	A Notice sent to a Potentially Responsible Party (PRP)
Action Status:	A MassDEP piece of correspondence was issued (approvals, NORs, etc.
Action Date:	2/17/1998
Response Action Outcome:	Remedial actions have not been conducted because a level of No Significant Risk exists.
Action Type:	Immediate Response Action
Action Status:	Written Plan Received
Action Date:	7/13/1998
Response Action Outcome:	Remedial actions have not been conducted because a level of No Significant Risk exists.
Action Type:	RNF
Action Status:	Reportable Release under MGL 21E
Action Date:	7/13/1998
Response Action Outcome:	Remedial actions have not been conducted because a level of No Significant Risk exists.
Action Type:	Phase 2
Action Status:	Completion Statement Received
Action Date:	7/27/2007

Map ID
Direction
Distance
Elevation

MAP FINDINGS

Site

Database(s)

EDR ID Number
EPA ID Number

NO LOCATION AID (Continued)

S106508824

Response Action Outcome: Remedial actions have not been conducted because a level of No Significant Risk exists.

Action Type: Response Action Outcome - RAO

Action Status: RAO Statement Received

Action Date: 7/30/2008

Response Action Outcome: Remedial actions have not been conducted because a level of No Significant Risk exists.

Action Type: Compliance and Enforcement Action

Action Status: Notice of Non-Compliance Issued

Action Date: 8/2/1999

Response Action Outcome: Remedial actions have not been conducted because a level of No Significant Risk exists.

Action Type: Tier Classification

Action Status: Tier 2 Extension

Action Date: 8/8/2005

Response Action Outcome: Remedial actions have not been conducted because a level of No Significant Risk exists.

Action Type: Phase 2

Action Status: Scope of Work Received

Action Date: 8/8/2005

Response Action Outcome: Remedial actions have not been conducted because a level of No Significant Risk exists.

Release:

Release Tracking Number/Current Status: 3-0015950 / RAO

Primary ID: 3-0015950

Official City: BOSTON

Notification: 01/27/1998

Category: TWO HR

Status Date: 07/30/2008

Phase: PHASE IV

Response Action Outcome: B1 - Remedial actions have not been conducted because a level of No Significant Risk exists.

Oil / Haz Material Type: Oil

[Click here to access the MA DEP site for this facility:](#)

Actions:

Action Type: Release Disposition

Action Status: Reportable Release under MGL 21E

Action Date: 1/27/1998

Response Action Outcome: Remedial actions have not been conducted because a level of No Significant Risk exists.

Action Type: Phase 3

Action Status: Completion Statement Received

Action Date: 1/29/2008

Response Action Outcome: Remedial actions have not been conducted because a level of No Significant Risk exists.

Action Type: Tier Classification

Map ID
Direction
Distance
Elevation

MAP FINDINGS

Site

Database(s)

EDR ID Number
EPA ID Number

NO LOCATION AID (Continued)

S106508824

Action Status: Tier 2 Extension
Action Date: 1/29/2008
Response Action Outcome: Remedial actions have not been conducted because a level of No Significant Risk exists.

Action Type: Tier Classification
Action Status: Tier 2 Extension
Action Date: 1/30/2007
Response Action Outcome: Remedial actions have not been conducted because a level of No Significant Risk exists.

Action Type: Tier Classification
Action Status: RTN Linked to TCLASS Via Tier Classification Submittal
Action Date: 1/30/2007
Response Action Outcome: Remedial actions have not been conducted because a level of No Significant Risk exists.

Action Type: Compliance and Enforcement Action
Action Status: Notice of Non-Compliance Issued
Action Date: 10/3/2006
Response Action Outcome: Remedial actions have not been conducted because a level of No Significant Risk exists.

Action Type: Immediate Response Action
Action Status: Status or Interim Report Received
Action Date: 10/8/1999
Response Action Outcome: Remedial actions have not been conducted because a level of No Significant Risk exists.

Action Type: Immediate Response Action
Action Status: Completion Statement Received
Action Date: 10/8/1999
Response Action Outcome: Remedial actions have not been conducted because a level of No Significant Risk exists.

Action Type: Phase 1
Action Status: Completion Statement Received
Action Date: 11/5/1999
Response Action Outcome: Remedial actions have not been conducted because a level of No Significant Risk exists.

Action Type: Tier Classification
Action Status: Tier 2 Classification
Action Date: 11/5/1999
Response Action Outcome: Remedial actions have not been conducted because a level of No Significant Risk exists.

Action Type: Tier Classification
Action Status: Transmittal, Notice, or Notification Received
Action Date: 11/5/1999
Response Action Outcome: Remedial actions have not been conducted because a level of No Significant Risk exists.

Action Type: Compliance and Enforcement Action
Action Status: ACO
Action Date: 12/20/2006
Response Action Outcome: Remedial actions have not been conducted because a level of No

Map ID
Direction
Distance
Elevation

MAP FINDINGS

Site

Database(s)

EDR ID Number
EPA ID Number

NO LOCATION AID (Continued)

S106508824

Significant Risk exists.

Action Type: A Notice sent to a Potentially Responsible Party (PRP)
Action Status: A MassDEP piece of correspondence was issued (approvals, NORs, etc.)
Action Date: 2/17/1998
Response Action Outcome: Remedial actions have not been conducted because a level of No Significant Risk exists.

Action Type: Immediate Response Action
Action Status: Written Plan Received
Action Date: 7/13/1998
Response Action Outcome: Remedial actions have not been conducted because a level of No Significant Risk exists.

Action Type: RNF
Action Status: Reportable Release under MGL 21E
Action Date: 7/13/1998
Response Action Outcome: Remedial actions have not been conducted because a level of No Significant Risk exists.

Action Type: Phase 2
Action Status: Completion Statement Received
Action Date: 7/27/2007
Response Action Outcome: Remedial actions have not been conducted because a level of No Significant Risk exists.

Action Type: Response Action Outcome - RAO
Action Status: RAO Statement Received
Action Date: 7/30/2008
Response Action Outcome: Remedial actions have not been conducted because a level of No Significant Risk exists.

Action Type: Compliance and Enforcement Action
Action Status: Notice of Non-Compliance Issued
Action Date: 8/2/1999
Response Action Outcome: Remedial actions have not been conducted because a level of No Significant Risk exists.

Action Type: Tier Classification
Action Status: Tier 2 Extension
Action Date: 8/8/2005
Response Action Outcome: Remedial actions have not been conducted because a level of No Significant Risk exists.

Action Type: Phase 2
Action Status: Scope of Work Received
Action Date: 8/8/2005
Response Action Outcome: Remedial actions have not been conducted because a level of No Significant Risk exists.

Chemicals:
Chemical: GASOLINE
Quantity: 25 gallons
Chemical: GASOLINE
Quantity: 30 gallons
Location Type: COMMERCIAL
Source: UST

Map ID
Direction
Distance
Elevation

MAP FINDINGS

Site

Database(s)

EDR ID Number
EPA ID Number

NO LOCATION AID (Continued)

S106508824

Source: PIPE

Release Tracking Number/Current Status: 3-0025960 / RAONR
Primary ID: Not reported
Official City: BOSTON
Notification: 06/06/2006
Category: 120 DY
Status Date: 01/30/2007
Phase: Not reported
Response Action Outcome: -
Oil / Haz Material Type: Oil

[Click here to access the MA DEP site for this facility:](#)

Actions:

Action Type: Tier Classification
Action Status: Tier 2 Extension
Action Date: 1/29/2008
Response Action Outcome: Not reported

Action Type: RAO Not Required
Action Status: Linked to a Tier Classified Site
Action Date: 1/30/2007
Response Action Outcome: Not reported

Action Type: Tier Classification
Action Status: RTN Linked to TCLASS Via Tier Classification Submittal
Action Date: 1/30/2007
Response Action Outcome: Not reported

Action Type: Tier Classification
Action Status: Tier 2 Extension
Action Date: 1/30/2007
Response Action Outcome: Not reported

Action Type: Tier Classification
Action Status: Tier 2 Classification
Action Date: 11/5/1999
Response Action Outcome: Not reported

Action Type: Tier Classification
Action Status: Transmittal, Notice, or Notification Received
Action Date: 11/5/1999
Response Action Outcome: Not reported

Action Type: A Notice sent to a Potentially Responsible Party (PRP)
Action Status: A MassDEP piece of correspondence was issued (approvals, NORs, etc.)
Action Date: 6/20/2006
Response Action Outcome: Not reported

Action Type: RNF
Action Status: Reportable Release under MGL 21E
Action Date: 6/6/2006
Response Action Outcome: Not reported

Action Type: Release Disposition
Action Status: Reportable Release under MGL 21E

Map ID
Direction
Distance
Elevation

MAP FINDINGS

Site

Database(s)

EDR ID Number
EPA ID Number

NO LOCATION AID (Continued)

S106508824

Action Date: 6/6/2006
Response Action Outcome: Not reported

Action Type: Tier Classification
Action Status: Tier 2 Extension
Action Date: 8/8/2005
Response Action Outcome: Not reported

Chemicals:
Chemical: GASOLINE
Quantity: 0.5 inches

ENFORCEMENT:

Region: NERO
DEP Region: NERO
DEP Program: 3A
DEP Bureau: BWSC
Program: BWSC
Program Id: 3-0015950
High Or Low Level Enforcement: HLE
FMF #: Not reported
Comptroller Billing Name: Not reported
Town Where Violation Occurred: Not reported
Date Executed: 12/20/2006
ENF #: ACO-NE-06-3A031
Document Type: ACO
AG Ref (Y/N): Not reported
Doc Archived (Y/N): Not reported
EJ Community (Y/N): Not reported
Regional Comment: Not reported
Final Payment Due Date: Not reported
ACOP \$: Not reported
PAN \$: Not reported
EMS (Y/N): Not reported
EM\$: Not reported
SEP (Y/N): Not reported
SEP \$: Not reported
Demand \$: Not reported
Suspended \$: Not reported
Ownership: Commercially Owned

Region: NERO
DEP Region: NERO
DEP Program: 3A
DEP Bureau: BWSC
Program: BWSC
Program Id: 3-0015950
High Or Low Level Enforcement: LLE
FMF #: Not reported
Comptroller Billing Name: Not reported
Town Where Violation Occurred: Not reported
Date Executed: 10/03/2006
ENF #: NON-NE-06-3A159
Document Type: NON
AG Ref (Y/N): Not reported
Doc Archived (Y/N): Not reported

Map ID
 Direction
 Distance
 Elevation

MAP FINDINGS

Site

Database(s)

EDR ID Number
 EPA ID Number

NO LOCATION AID (Continued)

S106508824

EJ Community (Y/N): Not reported
 Regional Comment: Not reported
 Final Payment Due Date: Not reported
 ACOP \$: Not reported
 PAN \$: Not reported
 EMS (Y/N): Not reported
 EMS\$: Not reported
 SEP (Y/N): Not reported
 SEP \$: Not reported
 Demand \$: Not reported
 Suspended \$: Not reported
 Ownership: Commercially Owned

J64
SSE
 1/4-1/2
 0.320 mi.
 1691 ft.

HOMEOWNER
37 COLBOURNE CRES
BROOKLINE, MA

MA SHWS **S108347974**
MA LUST **N/A**
MA RELEASE

Site 1 of 2 in cluster J

Relative:
Higher

SHWS:

Actual:
190 ft.

Release Tracking Number/Current Status: 3-0026453 / RAO
 Release Town: BROOKLINE
 Notification Date: 12/08/2006
 Category: 72 HR
 Associated ID: Not reported
Current Status: Response Action Outcome
 Status Date: 02/05/2007
 Phase: Not reported
 Response Action Outcome: A2 - A permanent solution has been achieved. Contamination has not been reduced to background.
 Oil Or Haz Material: Oil
 Location Type: RESIDENTIAL
 Source: HOLESINUST
 Source: UST

Click here to access the MA DEP site for this facility:

Chemicals:

Chemical: HEATING OIL
 Quantity: 164 parts per million
 Chemical: #2 FUEL OIL
 Quantity: 164 parts per million

Actions:

Action Type: RLFA
 Action Status: FOLOFF
 Action Date: 12/11/2006
 Response Action Outcome: A permanent solution has been achieved. Contamination has not been reduced to background.

Action Type: A Notice sent to a Potentially Responsible Party (PRP)
 Action Status: A MassDEP piece of correspondence was issued (approvals, NORs, etc.)
 Action Date: 12/19/2006
 Response Action Outcome: A permanent solution has been achieved. Contamination has not been reduced to background.

Action Type: RLFA

Map ID
Direction
Distance
Elevation

MAP FINDINGS

Site

Database(s)

EDR ID Number
EPA ID Number

HOMEOWNER (Continued)

S108347974

Action Status: FOLOFF
Action Date: 12/21/2006
Response Action Outcome: A permanent solution has been achieved. Contamination has not been reduced to background.

Action Type: Immediate Response Action
Action Status: Oral Approval of Plan or Action
Action Date: 12/8/2006
Response Action Outcome: A permanent solution has been achieved. Contamination has not been reduced to background.

Action Type: Release Disposition
Action Status: Reportable Release under MGL 21E
Action Date: 12/8/2006
Response Action Outcome: A permanent solution has been achieved. Contamination has not been reduced to background.

Action Type: RNF
Action Status: Reportable Release under MGL 21E
Action Date: 2/5/2007
Response Action Outcome: A permanent solution has been achieved. Contamination has not been reduced to background.

Action Type: RNFE
Action Status: Transmittal, Notice, or Notification Received
Action Date: 2/5/2007
Response Action Outcome: A permanent solution has been achieved. Contamination has not been reduced to background.

Action Type: Response Action Outcome - RAO
Action Status: RAO Statement Received
Action Date: 2/5/2007
Response Action Outcome: A permanent solution has been achieved. Contamination has not been reduced to background.

LUST:

Facility:

Release Tracking Number/Current Status: 3-0026453 / RAO
Status Date: 02/05/2007
Source Type: UST
Release Town: BROOKLINE
Notification Date: 12/08/2006
Category: 72 HR
Associated ID: Not reported
Phase: Not reported
Response Action Outcome: A2 - A permanent solution has been achieved. Contamination has not been reduced to background.

Oil Or Haz Material: Oil

Location Type: RESIDENTIAL
Source: HOLESINUST
Source: UST

Map ID
Direction
Distance
Elevation

MAP FINDINGS

Site

Database(s)

EDR ID Number
EPA ID Number

HOMEOWNER (Continued)

S108347974

[Click here to access the MA DEP site for this facility:](#)

Chemicals:

Chemical: HEATING OIL
Quantity: 164 parts per million
Chemical: #2 FUEL OIL
Quantity: 164 parts per million

Actions:

Action Type: RLFA
Action Status: FOLOFF
Action Date: 12/11/2006
Response Action Outcome: A permanent solution has been achieved. Contamination has not been reduced to background.

Action Type: A Notice sent to a Potentially Responsible Party (PRP)
Action Status: A MassDEP piece of correspondence was issued (approvals, NORs, etc.)
Action Date: 12/19/2006
Response Action Outcome: A permanent solution has been achieved. Contamination has not been reduced to background.

Action Type: RLFA
Action Status: FOLOFF
Action Date: 12/21/2006
Response Action Outcome: A permanent solution has been achieved. Contamination has not been reduced to background.

Action Type: Immediate Response Action
Action Status: Oral Approval of Plan or Action
Action Date: 12/8/2006
Response Action Outcome: A permanent solution has been achieved. Contamination has not been reduced to background.

Action Type: Release Disposition
Action Status: Reportable Release under MGL 21E
Action Date: 12/8/2006
Response Action Outcome: A permanent solution has been achieved. Contamination has not been reduced to background.

Action Type: RNF
Action Status: Reportable Release under MGL 21E
Action Date: 2/5/2007
Response Action Outcome: A permanent solution has been achieved. Contamination has not been reduced to background.

Action Type: RNFE
Action Status: Transmittal, Notice, or Notification Received
Action Date: 2/5/2007
Response Action Outcome: A permanent solution has been achieved. Contamination has not been reduced to background.

Action Type: Response Action Outcome - RAO
Action Status: RAO Statement Received
Action Date: 2/5/2007
Response Action Outcome: A permanent solution has been achieved. Contamination has not been

Map ID
Direction
Distance
Elevation

MAP FINDINGS

Site

Database(s)

EDR ID Number
EPA ID Number

HOMEOWNER (Continued)

S108347974

reduced to background.

Release:

Release Tracking Number/Current Status: 3-0026453 / RAO
Primary ID: Not reported
Official City: BROOKLINE
Notification: 12/08/2006
Category: 72 HR
Status Date: 02/05/2007
Phase: Not reported
Response Action Outcome: A2 - A permanent solution has been achieved. Contamination has not been reduced to background.
Oil / Haz Material Type: Oil

[Click here to access the MA DEP site for this facility:](#)

Actions:

Action Type: RLFA
Action Status: FOLOFF
Action Date: 12/11/2006
Response Action Outcome: A permanent solution has been achieved. Contamination has not been reduced to background.

Action Type: A Notice sent to a Potentially Responsible Party (PRP)
Action Status: A MassDEP piece of correspondence was issued (approvals, NORs, etc.)
Action Date: 12/19/2006
Response Action Outcome: A permanent solution has been achieved. Contamination has not been reduced to background.

Action Type: RLFA
Action Status: FOLOFF
Action Date: 12/21/2006
Response Action Outcome: A permanent solution has been achieved. Contamination has not been reduced to background.

Action Type: Immediate Response Action
Action Status: Oral Approval of Plan or Action
Action Date: 12/8/2006
Response Action Outcome: A permanent solution has been achieved. Contamination has not been reduced to background.

Action Type: Release Disposition
Action Status: Reportable Release under MGL 21E
Action Date: 12/8/2006
Response Action Outcome: A permanent solution has been achieved. Contamination has not been reduced to background.

Action Type: RNF
Action Status: Reportable Release under MGL 21E
Action Date: 2/5/2007
Response Action Outcome: A permanent solution has been achieved. Contamination has not been reduced to background.

Action Type: RNFE
Action Status: Transmittal, Notice, or Notification Received

Map ID
Direction
Distance
Elevation

MAP FINDINGS

Site

Database(s)

EDR ID Number
EPA ID Number

HOMEOWNER (Continued)

S108347974

Action Date: 2/5/2007
Response Action Outcome: A permanent solution has been achieved. Contamination has not been reduced to background.

Action Type: Response Action Outcome - RAO
Action Status: RAO Statement Received
Action Date: 2/5/2007
Response Action Outcome: A permanent solution has been achieved. Contamination has not been reduced to background.

Chemicals:
Chemical: HEATING OIL
Quantity: 164 parts per million
Chemical: #2 FUEL OIL
Quantity: 164 parts per million
Location Type: RESIDENTIAL
Source: HOLESINUST
Source: UST

**J65
SSE
1/4-1/2
0.334 mi.
1763 ft.**

**RESIDENCE
51 COLBOURNE CRESCENT
BROOKLINE, MA 02445
Site 2 of 2 in cluster J**

**MA LUST S111411807
MA RELEASE N/A**

**Relative:
Higher
Actual:
195 ft.**

LUST:
Facility:
Release Tracking Number/Current Status: 3-0030318 / RAO
Status Date: 11/23/2011
Source Type: UST
Release Town: BROOKLINE
Notification Date: 09/23/2011
Category: 72 HR
Associated ID: Not reported
Phase: Not reported
Response Action Outcome: A2 - A permanent solution has been achieved. Contamination has not been reduced to background.

Oil Or Haz Material: Oil

Location Type: RESIDENTIAL
Source: UST

Click here to access the MA DEP site for this facility:

Chemicals:
Chemical: HEATING OIL
Quantity: 278 parts per million
Chemical: #2 FUEL OIL
Quantity: 273 parts per million

Actions:
Action Type: A Notice sent to a Potentially Responsible Party (PRP)
Action Status: A MassDEP piece of correspondence was issued (approvals, NORs, etc.)
Action Date: 11/10/2011
Response Action Outcome: A permanent solution has been achieved. Contamination has not been

Map ID
Direction
Distance
Elevation

MAP FINDINGS

Site

Database(s)

EDR ID Number
EPA ID Number

RESIDENCE (Continued)

S111411807

reduced to background.

Action Type: RNF
Action Status: Reportable Release under MGL 21E
Action Date: 11/22/2011
Response Action Outcome: A permanent solution has been achieved. Contamination has not been reduced to background.

Action Type: RNFE
Action Status: Transmittal, Notice, or Notification Received
Action Date: 11/22/2011
Response Action Outcome: A permanent solution has been achieved. Contamination has not been reduced to background.

Action Type: Response Action Outcome - RAO
Action Status: RAO Statement Received
Action Date: 11/23/2011
Response Action Outcome: A permanent solution has been achieved. Contamination has not been reduced to background.

Action Type: Response Action Outcome - RAO
Action Status: Level I - Technical Screen Audit
Action Date: 12/10/2012
Response Action Outcome: A permanent solution has been achieved. Contamination has not been reduced to background.

Action Type: BOL
Action Status: SHPFAC
Action Date: 12/12/2011
Response Action Outcome: A permanent solution has been achieved. Contamination has not been reduced to background.

Action Type: BOL
Action Status: Transmittal, Notice, or Notification Received
Action Date: 12/9/2011
Response Action Outcome: A permanent solution has been achieved. Contamination has not been reduced to background.

Action Type: Immediate Response Action
Action Status: Oral Approval of Plan or Action
Action Date: 9/23/2011
Response Action Outcome: A permanent solution has been achieved. Contamination has not been reduced to background.

Action Type: Release Disposition
Action Status: Reportable Release under MGL 21E
Action Date: 9/23/2011
Response Action Outcome: A permanent solution has been achieved. Contamination has not been reduced to background.

Release:
Release Tracking Number/Current Status: 3-0030318 / RAO
Primary ID: Not reported
Official City: BROOKLINE
Notification: 09/23/2011
Category: 72 HR

Map ID
Direction
Distance
Elevation

MAP FINDINGS

Site

Database(s)

EDR ID Number
EPA ID Number

RESIDENCE (Continued)

S111411807

Status Date: 11/23/2011
Phase: Not reported
Response Action Outcome: A2 - A permanent solution has been achieved. Contamination has not been reduced to background.
Oil / Haz Material Type: Oil

[Click here to access the MA DEP site for this facility:](#)

Actions:

Action Type: A Notice sent to a Potentially Responsible Party (PRP)
Action Status: A MassDEP piece of correspondence was issued (approvals, NORs, etc.)
Action Date: 11/10/2011
Response Action Outcome: A permanent solution has been achieved. Contamination has not been reduced to background.

Action Type: RNF
Action Status: Reportable Release under MGL 21E
Action Date: 11/22/2011
Response Action Outcome: A permanent solution has been achieved. Contamination has not been reduced to background.

Action Type: RNFE
Action Status: Transmittal, Notice, or Notification Received
Action Date: 11/22/2011
Response Action Outcome: A permanent solution has been achieved. Contamination has not been reduced to background.

Action Type: Response Action Outcome - RAO
Action Status: RAO Statement Received
Action Date: 11/23/2011
Response Action Outcome: A permanent solution has been achieved. Contamination has not been reduced to background.

Action Type: Response Action Outcome - RAO
Action Status: Level I - Technical Screen Audit
Action Date: 12/10/2012
Response Action Outcome: A permanent solution has been achieved. Contamination has not been reduced to background.

Action Type: BOL
Action Status: SHPFAC
Action Date: 12/12/2011
Response Action Outcome: A permanent solution has been achieved. Contamination has not been reduced to background.

Action Type: BOL
Action Status: Transmittal, Notice, or Notification Received
Action Date: 12/9/2011
Response Action Outcome: A permanent solution has been achieved. Contamination has not been reduced to background.

Action Type: Immediate Response Action
Action Status: Oral Approval of Plan or Action
Action Date: 9/23/2011
Response Action Outcome: A permanent solution has been achieved. Contamination has not been reduced to background.

Map ID
Direction
Distance
Elevation

MAP FINDINGS

Site

Database(s)

EDR ID Number
EPA ID Number

RESIDENCE (Continued)

S111411807

Action Type: Release Disposition
Action Status: Reportable Release under MGL 21E
Action Date: 9/23/2011
Response Action Outcome: A permanent solution has been achieved. Contamination has not been reduced to background.

Chemicals:
Chemical: HEATING OIL
Quantity: 278 parts per million
Chemical: #2 FUEL OIL
Quantity: 273 parts per million
Location Type: RESIDENTIAL
Source: UST

K66
West
1/4-1/2
0.337 mi.
1781 ft.

GULF STATION
1650 COMMONWEALTH AVE
BRIGHTON, MA 02135

MA LUST U002009227
MA RELEASE N/A
MA HW GEN

Site 1 of 2 in cluster K

Relative:
Higher

LUST:

Actual:
181 ft.

Facility:

Release Tracking Number/Current Status: 3-0011933 / RAO
Status Date: 04/14/1995
Source Type: UST
Release Town: BOSTON
Notification Date: 12/07/1994
Category: 72 HR
Associated ID: Not reported
Phase: Not reported
Response Action Outcome: B1 - Remedial actions have not been conducted because a level of No Significant Risk exists.
Oil Or Haz Material: Oil
Location Type: COMMERCIAL
Source: UST

[Click here to access the MA DEP site for this facility:](#)

Chemicals:
Chemical: GASOLINE
Quantity: Not reported
Chemical: WASTE OIL
Quantity: Not reported

Actions:

Action Type: A Notice sent to a Potentially Responsible Party (PRP)
Action Status: A MassDEP piece of correspondence was issued (approvals, NORs, etc.)
Action Date: 12/14/1994
Response Action Outcome: Remedial actions have not been conducted because a level of No Significant Risk exists.

Action Type: Release Disposition
Action Status: Reportable Release under MGL 21E
Action Date: 12/7/1994

Map ID
Direction
Distance
Elevation

MAP FINDINGS

Site

Database(s)

EDR ID Number
EPA ID Number

GULF STATION (Continued)

U002009227

Response Action Outcome: Remedial actions have not been conducted because a level of No Significant Risk exists.

Action Type: Immediate Response Action

Action Status: IRA Assessment Only

Action Date: 12/7/1994

Response Action Outcome: Remedial actions have not been conducted because a level of No Significant Risk exists.

Action Type: RNF

Action Status: Reportable Release under MGL 21E

Action Date: 2/9/1995

Response Action Outcome: Remedial actions have not been conducted because a level of No Significant Risk exists.

Action Type: Immediate Response Action

Action Status: Written Plan Received

Action Date: 3/13/1995

Response Action Outcome: Remedial actions have not been conducted because a level of No Significant Risk exists.

Action Type: Response Action Outcome - RAO

Action Status: RAO Statement Received

Action Date: 4/14/1995

Response Action Outcome: Remedial actions have not been conducted because a level of No Significant Risk exists.

Action Type: Immediate Response Action

Action Status: Completion Statement Received

Action Date: 4/14/1995

Response Action Outcome: Remedial actions have not been conducted because a level of No Significant Risk exists.

Release:

Release Tracking Number/Current Status: 3-0011933 / RAO

Primary ID: Not reported

Official City: BOSTON

Notification: 12/07/1994

Category: 72 HR

Status Date: 04/14/1995

Phase: Not reported

Response Action Outcome: B1 - Remedial actions have not been conducted because a level of No Significant Risk exists.

Oil / Haz Material Type: Oil

[Click here to access the MA DEP site for this facility:](#)

Actions:

Action Type: A Notice sent to a Potentially Responsible Party (PRP)

Action Status: A MassDEP piece of correspondence was issued (approvals, NORs, etc.)

Action Date: 12/14/1994

Response Action Outcome: Remedial actions have not been conducted because a level of No Significant Risk exists.

Action Type: Release Disposition

Map ID
Direction
Distance
Elevation

MAP FINDINGS

Site

Database(s)

EDR ID Number
EPA ID Number

GULF STATION (Continued)

U002009227

Action Status: Reportable Release under MGL 21E
Action Date: 12/7/1994
Response Action Outcome: Remedial actions have not been conducted because a level of No Significant Risk exists.

Action Type: Immediate Response Action
Action Status: IRA Assessment Only
Action Date: 12/7/1994
Response Action Outcome: Remedial actions have not been conducted because a level of No Significant Risk exists.

Action Type: RNF
Action Status: Reportable Release under MGL 21E
Action Date: 2/9/1995
Response Action Outcome: Remedial actions have not been conducted because a level of No Significant Risk exists.

Action Type: Immediate Response Action
Action Status: Written Plan Received
Action Date: 3/13/1995
Response Action Outcome: Remedial actions have not been conducted because a level of No Significant Risk exists.

Action Type: Response Action Outcome - RAO
Action Status: RAO Statement Received
Action Date: 4/14/1995
Response Action Outcome: Remedial actions have not been conducted because a level of No Significant Risk exists.

Action Type: Immediate Response Action
Action Status: Completion Statement Received
Action Date: 4/14/1995
Response Action Outcome: Remedial actions have not been conducted because a level of No Significant Risk exists.

Chemicals:
Chemical: GASOLINE
Quantity: Not reported
Chemical: WASTE OIL
Quantity: Not reported
Location Type: COMMERCIAL
Source: UST

HW GEN:
EPA Id: MAD120997218
RCRA Generator Status: VSQG
State Generator Status: VQG-MA

Map ID
Direction
Distance
Elevation

MAP FINDINGS

Site

Database(s)

EDR ID Number
EPA ID Number

K67
West
1/4-1/2
0.337 mi.
1781 ft.

CUMBERLAND FARMS GULF STATION
1650 COMMONWEALTH AVENUE
BRIGHTON, MA

MA SHWS S112288338
MA LUST N/A
MA RELEASE

Site 2 of 2 in cluster K

Relative:
Higher

SHWS:

Actual:
181 ft.

Release Tracking Number/Current Status: 3-0031167 / TIERII

Release Town: BOSTON

Notification Date: 10/19/2012

Category: 72 HR

Associated ID: Not reported

Current Status: **Tier II, A site/release receiving a total NRS score of less than 350, unless the site meets any of the Tier 1 Inclusionary Criteria (see above). Permits are not required at Tier 2 sites/releases and response actions may be performed under the supervision of an LSP without prior DEP approval. All pre-1993 transition sites that have accepted waivers are categorically Tier 2 sites.**

Status Date: 10/11/2013

Phase: PHASE V

Response Action Outcome: -

Oil Or Haz Material: Oil and Hazardous Material

Location Type: RESIDENTIAL

Location Type: COMMERCIAL

Source: TANK

Source: FUEL TANK

Source: UST OTHER

Source: TANK DISP

Source: UST

[Click here to access the MA DEP site for this facility:](#)

Chemicals:

Chemical: C5 THRU C8 ALIPHATIC HYDROCARBONS

Quantity: 8920 micrograms per liter

Chemical: PETROLEUM NOS

Quantity: 5.76 inches

Chemical: NAPL

Quantity: 0.5 inches

Chemical: XYLENES

Quantity: 11150 micrograms per liter

Chemical: NAPHTHALENE

Quantity: 1080 micrograms per liter

Chemical: DISSOLVED LEAD

Quantity: 18.5 micrograms per liter

Chemical: C9 THRU C12 ALIPHATIC HYDROCARBONS

Quantity: 13900 micrograms per liter

Actions:

Action Type: Release Abatement Measure

Action Status: Written Plan Received

Action Date: 1/14/2014

Response Action Outcome: Not reported

Action Type: Phase 2

Action Status: Completion Statement Received

Action Date: 1/16/2015

Response Action Outcome: Not reported

Map ID
Direction
Distance
Elevation

MAP FINDINGS

Site

Database(s)

EDR ID Number
EPA ID Number

CUMBERLAND FARMS GULF STATION (Continued)

S112288338

Action Type:	Release Abatement Measure
Action Status:	Level I - Technical Screen Audit
Action Date:	1/17/2014
Response Action Outcome:	Not reported
Action Type:	Phase 1
Action Status:	Completion Statement Received
Action Date:	10/11/2013
Response Action Outcome:	Not reported
Action Type:	Tier Classification
Action Status:	Transmittal, Notice, or Notification Received
Action Date:	10/11/2013
Response Action Outcome:	Not reported
Action Type:	Phase 2
Action Status:	Scope of Work Received
Action Date:	10/11/2013
Response Action Outcome:	Not reported
Action Type:	Tier Classification
Action Status:	Tier 2 Classification
Action Date:	10/11/2013
Response Action Outcome:	Not reported
Action Type:	Release Disposition
Action Status:	Reportable Release under MGL 21E
Action Date:	10/19/2012
Response Action Outcome:	Not reported
Action Type:	Immediate Response Action
Action Status:	Oral Approval of Plan or Action
Action Date:	10/19/2012
Response Action Outcome:	Not reported
Action Type:	Release Abatement Measure
Action Status:	Written Plan Received
Action Date:	10/24/2016
Response Action Outcome:	Not reported
Action Type:	Release Abatement Measure
Action Status:	Level I - Technical Screen Audit
Action Date:	10/25/2016
Response Action Outcome:	Not reported
Action Type:	Phase 5
Action Status:	RMRINT
Action Date:	10/28/2016
Response Action Outcome:	Not reported
Action Type:	Phase 5
Action Status:	Status or Interim Report Received
Action Date:	10/28/2016
Response Action Outcome:	Not reported
Action Type:	Tier Classification
Action Status:	Legal Notice Published

Map ID
Direction
Distance
Elevation

MAP FINDINGS

Site

Database(s)

EDR ID Number
EPA ID Number

CUMBERLAND FARMS GULF STATION (Continued)

S112288338

Action Date:	11/1/2013
Response Action Outcome:	Not reported
Action Type:	Release Abatement Measure
Action Status:	RMRINT
Action Date:	11/12/2014
Response Action Outcome:	Not reported
Action Type:	Release Abatement Measure
Action Status:	Status or Interim Report Received
Action Date:	11/12/2014
Response Action Outcome:	Not reported
Action Type:	Release Abatement Measure
Action Status:	Completion Statement Received
Action Date:	11/17/2015
Response Action Outcome:	Not reported
Action Type:	Phase 5
Action Status:	Work Started
Action Date:	11/17/2015
Response Action Outcome:	Not reported
Action Type:	Phase 4
Action Status:	Completion Statement Received
Action Date:	11/17/2015
Response Action Outcome:	Not reported
Action Type:	Phase 5
Action Status:	RMRINT
Action Date:	11/17/2015
Response Action Outcome:	Not reported
Action Type:	Phase 5
Action Status:	RMRINT
Action Date:	11/2/2017
Response Action Outcome:	Not reported
Action Type:	Phase 5
Action Status:	Status or Interim Report Received
Action Date:	11/2/2017
Response Action Outcome:	Not reported
Action Type:	A Notice sent to a Potentially Responsible Party (PRP)
Action Status:	A MassDEP piece of correspondence was issued (approvals, NORs, etc.
Action Date:	11/6/2012
Response Action Outcome:	Not reported
Action Type:	RNF
Action Status:	Reportable Release under MGL 21E
Action Date:	12/13/2012
Response Action Outcome:	Not reported
Action Type:	Immediate Response Action
Action Status:	Written Plan Received
Action Date:	12/13/2012
Response Action Outcome:	Not reported

Map ID
Direction
Distance
Elevation

MAP FINDINGS

Site

Database(s)

EDR ID Number
EPA ID Number

CUMBERLAND FARMS GULF STATION (Continued)

S112288338

Action Type:	RNFE
Action Status:	Transmittal, Notice, or Notification Received
Action Date:	12/13/2012
Response Action Outcome:	Not reported
Action Type:	Immediate Response Action
Action Status:	Level I - Technical Screen Audit
Action Date:	12/17/2012
Response Action Outcome:	Not reported
Action Type:	Immediate Response Action
Action Status:	Status or Interim Report Received
Action Date:	2/15/2013
Response Action Outcome:	Not reported
Action Type:	Immediate Response Action
Action Status:	RMRINI
Action Date:	2/15/2013
Response Action Outcome:	Not reported
Action Type:	Immediate Response Action
Action Status:	Level I - Technical Screen Audit
Action Date:	2/19/2013
Response Action Outcome:	Not reported
Action Type:	Release Abatement Measure
Action Status:	Status or Interim Report Received
Action Date:	3/1/2017
Response Action Outcome:	Not reported
Action Type:	Release Abatement Measure
Action Status:	Written Plan Received
Action Date:	4/18/2013
Response Action Outcome:	Not reported
Action Type:	Release Abatement Measure
Action Status:	Level I - Technical Screen Audit
Action Date:	4/19/2013
Response Action Outcome:	Not reported
Action Type:	Release Abatement Measure
Action Status:	Fee Received - FMCRA Use Only
Action Date:	4/23/2013
Response Action Outcome:	Not reported
Action Type:	Phase 5
Action Status:	RMRINT
Action Date:	4/25/2017
Response Action Outcome:	Not reported
Action Type:	Phase 5
Action Status:	Status or Interim Report Received
Action Date:	4/25/2017
Response Action Outcome:	Not reported
Action Type:	BOL
Action Status:	Transmittal, Notice, or Notification Received

Map ID
Direction
Distance
Elevation

MAP FINDINGS

Site

Database(s)

EDR ID Number
EPA ID Number

CUMBERLAND FARMS GULF STATION (Continued)

S112288338

Action Date:	4/26/2013
Response Action Outcome:	Not reported
Action Type:	RLFA
Action Status:	FOLOFF
Action Date:	5/1/2013
Response Action Outcome:	Not reported
Action Type:	Immediate Response Action
Action Status:	Oral Approval of a Modified Plan
Action Date:	5/1/2013
Response Action Outcome:	Not reported
Action Type:	Release Abatement Measure
Action Status:	RMRINI
Action Date:	5/12/2014
Response Action Outcome:	Not reported
Action Type:	Release Abatement Measure
Action Status:	Status or Interim Report Received
Action Date:	5/12/2014
Response Action Outcome:	Not reported
Action Type:	Phase 5
Action Status:	RMRINT
Action Date:	5/4/2016
Response Action Outcome:	Not reported
Action Type:	Phase 5
Action Status:	Status or Interim Report Received
Action Date:	5/4/2016
Response Action Outcome:	Not reported
Action Type:	Immediate Response Action
Action Status:	Level I - Technical Screen Audit
Action Date:	5/5/2014
Response Action Outcome:	Not reported
Action Type:	Release Abatement Measure
Action Status:	RMRINT
Action Date:	5/8/2015
Response Action Outcome:	Not reported
Action Type:	Release Abatement Measure
Action Status:	Status or Interim Report Received
Action Date:	5/8/2015
Response Action Outcome:	Not reported
Action Type:	Phase 5
Action Status:	RMRINT
Action Date:	5/8/2018
Response Action Outcome:	Not reported
Action Type:	Phase 5
Action Status:	Status or Interim Report Received
Action Date:	5/8/2018
Response Action Outcome:	Not reported

Map ID
Direction
Distance
Elevation

MAP FINDINGS

Site

Database(s)

EDR ID Number
EPA ID Number

CUMBERLAND FARMS GULF STATION (Continued)

S112288338

Action Type: Release Abatement Measure
Action Status: Completion Statement Received
Action Date: 7/18/2017
Response Action Outcome: Not reported

Action Type: Phase 3
Action Status: Completion Statement Received
Action Date: 7/27/2015
Response Action Outcome: Not reported

Action Type: Phase 4
Action Status: Written Plan Received
Action Date: 7/27/2015
Response Action Outcome: Not reported

Action Type: BOL
Action Status: SHPFAC
Action Date: 8/1/2013
Response Action Outcome: Not reported

Action Type: Immediate Response Action
Action Status: RMRFIN
Action Date: 8/15/2013
Response Action Outcome: Not reported

Action Type: Immediate Response Action
Action Status: Completion Statement Received
Action Date: 8/15/2013
Response Action Outcome: Not reported

Action Type: Release Abatement Measure
Action Status: Completion Statement Received
Action Date: 8/16/2013
Response Action Outcome: Not reported

Action Type: A Notice sent to a Potentially Responsible Party (PRP)
Action Status: ALSENT
Action Date: 8/6/2013
Response Action Outcome: Not reported

Release Tracking Number/Current Status: 3-0031167 / TIERII
Release Town: BOSTON
Notification Date: 10/19/2012
Category: 72 HR
Associated ID: Not reported
Current Status: Tier II, A site/release receiving a total NRS score of less than 350, unless the site meets any of the Tier 1 Inclusionary Criteria (see above). Permits are not required at Tier 2 sites/releases and response actions may be performed under the supervision of an LSP without prior DEP approval. All pre-1993 transition sites that have accepted waivers are categorically Tier 2 sites.

Status Date: 10/11/2013
Phase: PHASE V
Response Action Outcome: -
Oil Or Haz Material: Oil and Hazardous Material
Location Type: RESIDENTIAL

Map ID
Direction
Distance
Elevation

MAP FINDINGS

Site

Database(s)

EDR ID Number
EPA ID Number

CUMBERLAND FARMS GULF STATION (Continued)

S112288338

Location Type: COMMERCIAL
Source: TANK
Source: FUELTANK
Source: USTOTHER
Source: TANKDISP
Source: UST

[Click here to access the MA DEP site for this facility:](#)

Chemicals:

Chemical: C5 THRU C8 ALIPHATIC HYDROCARBONS
Quantity: 8920 micrograms per liter
Chemical: PETROLEUM NOS
Quantity: 5.76 inches
Chemical: NAPL
Quantity: 0.5 inches
Chemical: XYLENES
Quantity: 11150 micrograms per liter
Chemical: NAPHTHALENE
Quantity: 1080 micrograms per liter
Chemical: DISSOLVED LEAD
Quantity: 18.5 micrograms per liter
Chemical: C9 THRU C12 ALIPHATIC HYDROCARBONS
Quantity: 13900 micrograms per liter

Actions:

Action Type: Release Abatement Measure
Action Status: Written Plan Received
Action Date: 1/14/2014
Response Action Outcome: Not reported

Action Type: Phase 2
Action Status: Completion Statement Received
Action Date: 1/16/2015
Response Action Outcome: Not reported

Action Type: Release Abatement Measure
Action Status: Level I - Technical Screen Audit
Action Date: 1/17/2014
Response Action Outcome: Not reported

Action Type: Phase 1
Action Status: Completion Statement Received
Action Date: 10/11/2013
Response Action Outcome: Not reported

Action Type: Tier Classification
Action Status: Transmittal, Notice, or Notification Received
Action Date: 10/11/2013
Response Action Outcome: Not reported

Action Type: Phase 2
Action Status: Scope of Work Received
Action Date: 10/11/2013
Response Action Outcome: Not reported

Map ID
Direction
Distance
Elevation

MAP FINDINGS

Site

Database(s)

EDR ID Number
EPA ID Number

CUMBERLAND FARMS GULF STATION (Continued)

S112288338

Action Type:	Tier Classification
Action Status:	Tier 2 Classification
Action Date:	10/11/2013
Response Action Outcome:	Not reported
Action Type:	Release Disposition
Action Status:	Reportable Release under MGL 21E
Action Date:	10/19/2012
Response Action Outcome:	Not reported
Action Type:	Immediate Response Action
Action Status:	Oral Approval of Plan or Action
Action Date:	10/19/2012
Response Action Outcome:	Not reported
Action Type:	Release Abatement Measure
Action Status:	Written Plan Received
Action Date:	10/24/2016
Response Action Outcome:	Not reported
Action Type:	Release Abatement Measure
Action Status:	Level I - Technical Screen Audit
Action Date:	10/25/2016
Response Action Outcome:	Not reported
Action Type:	Phase 5
Action Status:	RMRINT
Action Date:	10/28/2016
Response Action Outcome:	Not reported
Action Type:	Phase 5
Action Status:	Status or Interim Report Received
Action Date:	10/28/2016
Response Action Outcome:	Not reported
Action Type:	Tier Classification
Action Status:	Legal Notice Published
Action Date:	11/1/2013
Response Action Outcome:	Not reported
Action Type:	Release Abatement Measure
Action Status:	RMRINT
Action Date:	11/12/2014
Response Action Outcome:	Not reported
Action Type:	Release Abatement Measure
Action Status:	Status or Interim Report Received
Action Date:	11/12/2014
Response Action Outcome:	Not reported
Action Type:	Release Abatement Measure
Action Status:	Completion Statement Received
Action Date:	11/17/2015
Response Action Outcome:	Not reported
Action Type:	Phase 5
Action Status:	Work Started

Map ID
Direction
Distance
Elevation

MAP FINDINGS

Site

Database(s)

EDR ID Number
EPA ID Number

CUMBERLAND FARMS GULF STATION (Continued)

S112288338

Action Date:	11/17/2015
Response Action Outcome:	Not reported
Action Type:	Phase 4
Action Status:	Completion Statement Received
Action Date:	11/17/2015
Response Action Outcome:	Not reported
Action Type:	Phase 5
Action Status:	RMRINT
Action Date:	11/17/2015
Response Action Outcome:	Not reported
Action Type:	Phase 5
Action Status:	RMRINT
Action Date:	11/2/2017
Response Action Outcome:	Not reported
Action Type:	Phase 5
Action Status:	Status or Interim Report Received
Action Date:	11/2/2017
Response Action Outcome:	Not reported
Action Type:	A Notice sent to a Potentially Responsible Party (PRP)
Action Status:	A MassDEP piece of correspondence was issued (approvals, NORs, etc.)
Action Date:	11/6/2012
Response Action Outcome:	Not reported
Action Type:	RNF
Action Status:	Reportable Release under MGL 21E
Action Date:	12/13/2012
Response Action Outcome:	Not reported
Action Type:	Immediate Response Action
Action Status:	Written Plan Received
Action Date:	12/13/2012
Response Action Outcome:	Not reported
Action Type:	RNFE
Action Status:	Transmittal, Notice, or Notification Received
Action Date:	12/13/2012
Response Action Outcome:	Not reported
Action Type:	Immediate Response Action
Action Status:	Level I - Technical Screen Audit
Action Date:	12/17/2012
Response Action Outcome:	Not reported
Action Type:	Immediate Response Action
Action Status:	Status or Interim Report Received
Action Date:	2/15/2013
Response Action Outcome:	Not reported
Action Type:	Immediate Response Action
Action Status:	RMRINI
Action Date:	2/15/2013
Response Action Outcome:	Not reported

Map ID
Direction
Distance
Elevation

MAP FINDINGS

Site

Database(s)

EDR ID Number
EPA ID Number

CUMBERLAND FARMS GULF STATION (Continued)

S112288338

Action Type:	Immediate Response Action
Action Status:	Level I - Technical Screen Audit
Action Date:	2/19/2013
Response Action Outcome:	Not reported
Action Type:	Release Abatement Measure
Action Status:	Status or Interim Report Received
Action Date:	3/1/2017
Response Action Outcome:	Not reported
Action Type:	Release Abatement Measure
Action Status:	Written Plan Received
Action Date:	4/18/2013
Response Action Outcome:	Not reported
Action Type:	Release Abatement Measure
Action Status:	Level I - Technical Screen Audit
Action Date:	4/19/2013
Response Action Outcome:	Not reported
Action Type:	Release Abatement Measure
Action Status:	Fee Received - FMCRA Use Only
Action Date:	4/23/2013
Response Action Outcome:	Not reported
Action Type:	Phase 5
Action Status:	RMRINT
Action Date:	4/25/2017
Response Action Outcome:	Not reported
Action Type:	Phase 5
Action Status:	Status or Interim Report Received
Action Date:	4/25/2017
Response Action Outcome:	Not reported
Action Type:	BOL
Action Status:	Transmittal, Notice, or Notification Received
Action Date:	4/26/2013
Response Action Outcome:	Not reported
Action Type:	RLFA
Action Status:	FOLOFF
Action Date:	5/1/2013
Response Action Outcome:	Not reported
Action Type:	Immediate Response Action
Action Status:	Oral Approval of a Modified Plan
Action Date:	5/1/2013
Response Action Outcome:	Not reported
Action Type:	Release Abatement Measure
Action Status:	RMRINI
Action Date:	5/12/2014
Response Action Outcome:	Not reported
Action Type:	Release Abatement Measure
Action Status:	Status or Interim Report Received

Map ID
Direction
Distance
Elevation

MAP FINDINGS

Site

Database(s)

EDR ID Number
EPA ID Number

CUMBERLAND FARMS GULF STATION (Continued)

S112288338

Action Date:	5/12/2014
Response Action Outcome:	Not reported
Action Type:	Phase 5
Action Status:	RMRINT
Action Date:	5/4/2016
Response Action Outcome:	Not reported
Action Type:	Phase 5
Action Status:	Status or Interim Report Received
Action Date:	5/4/2016
Response Action Outcome:	Not reported
Action Type:	Immediate Response Action
Action Status:	Level I - Technical Screen Audit
Action Date:	5/5/2014
Response Action Outcome:	Not reported
Action Type:	Release Abatement Measure
Action Status:	RMRINT
Action Date:	5/8/2015
Response Action Outcome:	Not reported
Action Type:	Release Abatement Measure
Action Status:	Status or Interim Report Received
Action Date:	5/8/2015
Response Action Outcome:	Not reported
Action Type:	Phase 5
Action Status:	RMRINT
Action Date:	5/8/2018
Response Action Outcome:	Not reported
Action Type:	Phase 5
Action Status:	Status or Interim Report Received
Action Date:	5/8/2018
Response Action Outcome:	Not reported
Action Type:	Release Abatement Measure
Action Status:	Completion Statement Received
Action Date:	7/18/2017
Response Action Outcome:	Not reported
Action Type:	Phase 3
Action Status:	Completion Statement Received
Action Date:	7/27/2015
Response Action Outcome:	Not reported
Action Type:	Phase 4
Action Status:	Written Plan Received
Action Date:	7/27/2015
Response Action Outcome:	Not reported
Action Type:	BOL
Action Status:	SHPFAC
Action Date:	8/1/2013
Response Action Outcome:	Not reported

Map ID
Direction
Distance
Elevation

MAP FINDINGS

Site

Database(s)

EDR ID Number
EPA ID Number

CUMBERLAND FARMS GULF STATION (Continued)

S112288338

Action Type: Immediate Response Action
Action Status: RMRFIN
Action Date: 8/15/2013
Response Action Outcome: Not reported

Action Type: Immediate Response Action
Action Status: Completion Statement Received
Action Date: 8/15/2013
Response Action Outcome: Not reported

Action Type: Release Abatement Measure
Action Status: Completion Statement Received
Action Date: 8/16/2013
Response Action Outcome: Not reported

Action Type: A Notice sent to a Potentially Responsible Party (PRP)
Action Status: ALSENT
Action Date: 8/6/2013
Response Action Outcome: Not reported

Release Tracking Number/Current Status: 3-0031167 / TIERII
Release Town: BOSTON
Notification Date: 10/19/2012
Category: 72 HR
Associated ID: Not reported

Current Status: Tier II, A site/release receiving a total NRS score of less than 350, unless the site meets any of the Tier 1 Inclusionary Criteria (see above). Permits are not required at Tier 2 sites/releases and response actions may be performed under the supervision of an LSP without prior DEP approval. All pre-1993 transition sites that have accepted waivers are categorically Tier 2 sites.

Status Date: 10/11/2013
Phase: PHASE V
Response Action Outcome: -
Oil Or Haz Material: Oil and Hazardous Material
Location Type: RESIDENTIAL
Location Type: COMMERCIAL
Source: TANK
Source: FUEL TANK
Source: UST OTHER
Source: TANK DISP
Source: UST

[Click here to access the MA DEP site for this facility:](#)

Chemicals:
Chemical: C5 THRU C8 ALIPHATIC HYDROCARBONS
Quantity: 8920 micrograms per liter
Chemical: PETROLEUM NOS
Quantity: 5.76 inches
Chemical: NAPL
Quantity: 0.5 inches
Chemical: XYLENES
Quantity: 11150 micrograms per liter
Chemical: NAPHTHALENE

Map ID
Direction
Distance
Elevation

MAP FINDINGS

Site

Database(s)

EDR ID Number
EPA ID Number

CUMBERLAND FARMS GULF STATION (Continued)

S112288338

Quantity: 1080 micrograms per liter
Chemical: DISSOLVED LEAD
Quantity: 18.5 micrograms per liter
Chemical: C9 THRU C12 ALIPHATIC HYDROCARBONS
Quantity: 13900 micrograms per liter

Actions:

Action Type: Release Abatement Measure
Action Status: Written Plan Received
Action Date: 1/14/2014
Response Action Outcome: Not reported

Action Type: Phase 2
Action Status: Completion Statement Received
Action Date: 1/16/2015
Response Action Outcome: Not reported

Action Type: Release Abatement Measure
Action Status: Level I - Technical Screen Audit
Action Date: 1/17/2014
Response Action Outcome: Not reported

Action Type: Phase 1
Action Status: Completion Statement Received
Action Date: 10/11/2013
Response Action Outcome: Not reported

Action Type: Tier Classification
Action Status: Transmittal, Notice, or Notification Received
Action Date: 10/11/2013
Response Action Outcome: Not reported

Action Type: Phase 2
Action Status: Scope of Work Received
Action Date: 10/11/2013
Response Action Outcome: Not reported

Action Type: Tier Classification
Action Status: Tier 2 Classification
Action Date: 10/11/2013
Response Action Outcome: Not reported

Action Type: Release Disposition
Action Status: Reportable Release under MGL 21E
Action Date: 10/19/2012
Response Action Outcome: Not reported

Action Type: Immediate Response Action
Action Status: Oral Approval of Plan or Action
Action Date: 10/19/2012
Response Action Outcome: Not reported

Action Type: Release Abatement Measure
Action Status: Written Plan Received
Action Date: 10/24/2016
Response Action Outcome: Not reported

Action Type: Release Abatement Measure

Map ID
Direction
Distance
Elevation

MAP FINDINGS

Site

Database(s)

EDR ID Number
EPA ID Number

CUMBERLAND FARMS GULF STATION (Continued)

S112288338

Action Status:	Level I - Technical Screen Audit
Action Date:	10/25/2016
Response Action Outcome:	Not reported
Action Type:	Phase 5
Action Status:	RMRINT
Action Date:	10/28/2016
Response Action Outcome:	Not reported
Action Type:	Phase 5
Action Status:	Status or Interim Report Received
Action Date:	10/28/2016
Response Action Outcome:	Not reported
Action Type:	Tier Classification
Action Status:	Legal Notice Published
Action Date:	11/1/2013
Response Action Outcome:	Not reported
Action Type:	Release Abatement Measure
Action Status:	RMRINT
Action Date:	11/12/2014
Response Action Outcome:	Not reported
Action Type:	Release Abatement Measure
Action Status:	Status or Interim Report Received
Action Date:	11/12/2014
Response Action Outcome:	Not reported
Action Type:	Release Abatement Measure
Action Status:	Completion Statement Received
Action Date:	11/17/2015
Response Action Outcome:	Not reported
Action Type:	Phase 5
Action Status:	Work Started
Action Date:	11/17/2015
Response Action Outcome:	Not reported
Action Type:	Phase 4
Action Status:	Completion Statement Received
Action Date:	11/17/2015
Response Action Outcome:	Not reported
Action Type:	Phase 5
Action Status:	RMRINT
Action Date:	11/17/2015
Response Action Outcome:	Not reported
Action Type:	Phase 5
Action Status:	RMRINT
Action Date:	11/2/2017
Response Action Outcome:	Not reported
Action Type:	Phase 5
Action Status:	Status or Interim Report Received
Action Date:	11/2/2017

Map ID
Direction
Distance
Elevation

MAP FINDINGS

Site

Database(s)

EDR ID Number
EPA ID Number

CUMBERLAND FARMS GULF STATION (Continued)

S112288338

Response Action Outcome:	Not reported
Action Type:	A Notice sent to a Potentially Responsible Party (PRP)
Action Status:	A MassDEP piece of correspondence was issued (approvals, NORs, etc.)
Action Date:	11/6/2012
Response Action Outcome:	Not reported
Action Type:	RNF
Action Status:	Reportable Release under MGL 21E
Action Date:	12/13/2012
Response Action Outcome:	Not reported
Action Type:	Immediate Response Action
Action Status:	Written Plan Received
Action Date:	12/13/2012
Response Action Outcome:	Not reported
Action Type:	RNFE
Action Status:	Transmittal, Notice, or Notification Received
Action Date:	12/13/2012
Response Action Outcome:	Not reported
Action Type:	Immediate Response Action
Action Status:	Level I - Technical Screen Audit
Action Date:	12/17/2012
Response Action Outcome:	Not reported
Action Type:	Immediate Response Action
Action Status:	Status or Interim Report Received
Action Date:	2/15/2013
Response Action Outcome:	Not reported
Action Type:	Immediate Response Action
Action Status:	RMRINI
Action Date:	2/15/2013
Response Action Outcome:	Not reported
Action Type:	Immediate Response Action
Action Status:	Level I - Technical Screen Audit
Action Date:	2/19/2013
Response Action Outcome:	Not reported
Action Type:	Release Abatement Measure
Action Status:	Status or Interim Report Received
Action Date:	3/1/2017
Response Action Outcome:	Not reported
Action Type:	Release Abatement Measure
Action Status:	Written Plan Received
Action Date:	4/18/2013
Response Action Outcome:	Not reported
Action Type:	Release Abatement Measure
Action Status:	Level I - Technical Screen Audit
Action Date:	4/19/2013
Response Action Outcome:	Not reported

Map ID
Direction
Distance
Elevation

MAP FINDINGS

Site

Database(s)

EDR ID Number
EPA ID Number

CUMBERLAND FARMS GULF STATION (Continued)

S112288338

Action Type:	Release Abatement Measure
Action Status:	Fee Received - FMCRA Use Only
Action Date:	4/23/2013
Response Action Outcome:	Not reported
Action Type:	Phase 5
Action Status:	RMRINT
Action Date:	4/25/2017
Response Action Outcome:	Not reported
Action Type:	Phase 5
Action Status:	Status or Interim Report Received
Action Date:	4/25/2017
Response Action Outcome:	Not reported
Action Type:	BOL
Action Status:	Transmittal, Notice, or Notification Received
Action Date:	4/26/2013
Response Action Outcome:	Not reported
Action Type:	RLFA
Action Status:	FOLOFF
Action Date:	5/1/2013
Response Action Outcome:	Not reported
Action Type:	Immediate Response Action
Action Status:	Oral Approval of a Modified Plan
Action Date:	5/1/2013
Response Action Outcome:	Not reported
Action Type:	Release Abatement Measure
Action Status:	RMRINI
Action Date:	5/12/2014
Response Action Outcome:	Not reported
Action Type:	Release Abatement Measure
Action Status:	Status or Interim Report Received
Action Date:	5/12/2014
Response Action Outcome:	Not reported
Action Type:	Phase 5
Action Status:	RMRINT
Action Date:	5/4/2016
Response Action Outcome:	Not reported
Action Type:	Phase 5
Action Status:	Status or Interim Report Received
Action Date:	5/4/2016
Response Action Outcome:	Not reported
Action Type:	Immediate Response Action
Action Status:	Level I - Technical Screen Audit
Action Date:	5/5/2014
Response Action Outcome:	Not reported
Action Type:	Release Abatement Measure
Action Status:	RMRINT

Map ID
Direction
Distance
Elevation

MAP FINDINGS

Site

Database(s)

EDR ID Number
EPA ID Number

CUMBERLAND FARMS GULF STATION (Continued)

S112288338

Action Date:	5/8/2015
Response Action Outcome:	Not reported
Action Type:	Release Abatement Measure
Action Status:	Status or Interim Report Received
Action Date:	5/8/2015
Response Action Outcome:	Not reported
Action Type:	Phase 5
Action Status:	RMRINT
Action Date:	5/8/2018
Response Action Outcome:	Not reported
Action Type:	Phase 5
Action Status:	Status or Interim Report Received
Action Date:	5/8/2018
Response Action Outcome:	Not reported
Action Type:	Release Abatement Measure
Action Status:	Completion Statement Received
Action Date:	7/18/2017
Response Action Outcome:	Not reported
Action Type:	Phase 3
Action Status:	Completion Statement Received
Action Date:	7/27/2015
Response Action Outcome:	Not reported
Action Type:	Phase 4
Action Status:	Written Plan Received
Action Date:	7/27/2015
Response Action Outcome:	Not reported
Action Type:	BOL
Action Status:	SHPFAC
Action Date:	8/1/2013
Response Action Outcome:	Not reported
Action Type:	Immediate Response Action
Action Status:	RMRFIN
Action Date:	8/15/2013
Response Action Outcome:	Not reported
Action Type:	Immediate Response Action
Action Status:	Completion Statement Received
Action Date:	8/15/2013
Response Action Outcome:	Not reported
Action Type:	Release Abatement Measure
Action Status:	Completion Statement Received
Action Date:	8/16/2013
Response Action Outcome:	Not reported
Action Type:	A Notice sent to a Potentially Responsible Party (PRP)
Action Status:	ALSENT
Action Date:	8/6/2013
Response Action Outcome:	Not reported

Map ID
Direction
Distance
Elevation

MAP FINDINGS

Site

Database(s)

EDR ID Number
EPA ID Number

CUMBERLAND FARMS GULF STATION (Continued)

S112288338

LUST:

Facility:

Release Tracking Number/Current Status: 3-0031167 / TIERII
Status Date: 10/11/2013
Source Type: USTOTHER
Release Town: BOSTON
Notification Date: 10/19/2012
Category: 72 HR
Associated ID: Not reported
Phase: PHASE V
Response Action Outcome: -
Oil Or Haz Material: Oil and Hazardous Material

Location Type: RESIDENTIAL
Location Type: COMMERCIAL
Source: TANK
Source: FUEL TANK
Source: USTOTHER
Source: TANKDISP
Source: UST

[Click here to access the MA DEP site for this facility:](#)

Chemicals:

Chemical: C5 THRU C8 ALIPHATIC HYDROCARBONS
Quantity: 8920 micrograms per liter
Chemical: PETROLEUM NOS
Quantity: 5.76 inches
Chemical: NAPL
Quantity: 0.5 inches
Chemical: XYLENES
Quantity: 11150 micrograms per liter
Chemical: NAPHTHALENE
Quantity: 1080 micrograms per liter
Chemical: DISSOLVED LEAD
Quantity: 18.5 micrograms per liter
Chemical: C9 THRU C12 ALIPHATIC HYDROCARBONS
Quantity: 13900 micrograms per liter

Actions:

Action Type: Release Abatement Measure
Action Status: Written Plan Received
Action Date: 1/14/2014
Response Action Outcome: Not reported

Action Type: Phase 2
Action Status: Completion Statement Received
Action Date: 1/16/2015
Response Action Outcome: Not reported

Action Type: Release Abatement Measure
Action Status: Level I - Technical Screen Audit
Action Date: 1/17/2014
Response Action Outcome: Not reported

Map ID
Direction
Distance
Elevation

MAP FINDINGS

Site

Database(s)

EDR ID Number
EPA ID Number

CUMBERLAND FARMS GULF STATION (Continued)

S112288338

Action Type:	Phase 1
Action Status:	Completion Statement Received
Action Date:	10/11/2013
Response Action Outcome:	Not reported
Action Type:	Tier Classification
Action Status:	Transmittal, Notice, or Notification Received
Action Date:	10/11/2013
Response Action Outcome:	Not reported
Action Type:	Phase 2
Action Status:	Scope of Work Received
Action Date:	10/11/2013
Response Action Outcome:	Not reported
Action Type:	Tier Classification
Action Status:	Tier 2 Classification
Action Date:	10/11/2013
Response Action Outcome:	Not reported
Action Type:	Release Disposition
Action Status:	Reportable Release under MGL 21E
Action Date:	10/19/2012
Response Action Outcome:	Not reported
Action Type:	Immediate Response Action
Action Status:	Oral Approval of Plan or Action
Action Date:	10/19/2012
Response Action Outcome:	Not reported
Action Type:	Release Abatement Measure
Action Status:	Written Plan Received
Action Date:	10/24/2016
Response Action Outcome:	Not reported
Action Type:	Release Abatement Measure
Action Status:	Level I - Technical Screen Audit
Action Date:	10/25/2016
Response Action Outcome:	Not reported
Action Type:	Phase 5
Action Status:	RMRINT
Action Date:	10/28/2016
Response Action Outcome:	Not reported
Action Type:	Phase 5
Action Status:	Status or Interim Report Received
Action Date:	10/28/2016
Response Action Outcome:	Not reported
Action Type:	Tier Classification
Action Status:	Legal Notice Published
Action Date:	11/1/2013
Response Action Outcome:	Not reported
Action Type:	Release Abatement Measure
Action Status:	RMRINT

Map ID
Direction
Distance
Elevation

MAP FINDINGS

Site

Database(s)

EDR ID Number
EPA ID Number

CUMBERLAND FARMS GULF STATION (Continued)

S112288338

Action Date:	11/12/2014
Response Action Outcome:	Not reported
Action Type:	Release Abatement Measure
Action Status:	Status or Interim Report Received
Action Date:	11/12/2014
Response Action Outcome:	Not reported
Action Type:	Release Abatement Measure
Action Status:	Completion Statement Received
Action Date:	11/17/2015
Response Action Outcome:	Not reported
Action Type:	Phase 5
Action Status:	Work Started
Action Date:	11/17/2015
Response Action Outcome:	Not reported
Action Type:	Phase 4
Action Status:	Completion Statement Received
Action Date:	11/17/2015
Response Action Outcome:	Not reported
Action Type:	Phase 5
Action Status:	RMRINT
Action Date:	11/17/2015
Response Action Outcome:	Not reported
Action Type:	Phase 5
Action Status:	RMRINT
Action Date:	11/2/2017
Response Action Outcome:	Not reported
Action Type:	Phase 5
Action Status:	Status or Interim Report Received
Action Date:	11/2/2017
Response Action Outcome:	Not reported
Action Type:	A Notice sent to a Potentially Responsible Party (PRP)
Action Status:	A MassDEP piece of correspondence was issued (approvals, NORs, etc.)
Action Date:	11/6/2012
Response Action Outcome:	Not reported
Action Type:	RNF
Action Status:	Reportable Release under MGL 21E
Action Date:	12/13/2012
Response Action Outcome:	Not reported
Action Type:	Immediate Response Action
Action Status:	Written Plan Received
Action Date:	12/13/2012
Response Action Outcome:	Not reported
Action Type:	RNFE
Action Status:	Transmittal, Notice, or Notification Received
Action Date:	12/13/2012
Response Action Outcome:	Not reported

Map ID
Direction
Distance
Elevation

MAP FINDINGS

Site

Database(s)

EDR ID Number
EPA ID Number

CUMBERLAND FARMS GULF STATION (Continued)

S112288338

Action Type:	Immediate Response Action
Action Status:	Level I - Technical Screen Audit
Action Date:	12/17/2012
Response Action Outcome:	Not reported
Action Type:	Immediate Response Action
Action Status:	Status or Interim Report Received
Action Date:	2/15/2013
Response Action Outcome:	Not reported
Action Type:	Immediate Response Action
Action Status:	RMRINI
Action Date:	2/15/2013
Response Action Outcome:	Not reported
Action Type:	Immediate Response Action
Action Status:	Level I - Technical Screen Audit
Action Date:	2/19/2013
Response Action Outcome:	Not reported
Action Type:	Release Abatement Measure
Action Status:	Status or Interim Report Received
Action Date:	3/1/2017
Response Action Outcome:	Not reported
Action Type:	Release Abatement Measure
Action Status:	Written Plan Received
Action Date:	4/18/2013
Response Action Outcome:	Not reported
Action Type:	Release Abatement Measure
Action Status:	Level I - Technical Screen Audit
Action Date:	4/19/2013
Response Action Outcome:	Not reported
Action Type:	Release Abatement Measure
Action Status:	Fee Received - FMCRA Use Only
Action Date:	4/23/2013
Response Action Outcome:	Not reported
Action Type:	Phase 5
Action Status:	RMRINT
Action Date:	4/25/2017
Response Action Outcome:	Not reported
Action Type:	Phase 5
Action Status:	Status or Interim Report Received
Action Date:	4/25/2017
Response Action Outcome:	Not reported
Action Type:	BOL
Action Status:	Transmittal, Notice, or Notification Received
Action Date:	4/26/2013
Response Action Outcome:	Not reported
Action Type:	RLFA
Action Status:	FOLOFF

Map ID
Direction
Distance
Elevation

MAP FINDINGS

Site

Database(s)

EDR ID Number
EPA ID Number

CUMBERLAND FARMS GULF STATION (Continued)

S112288338

Action Date:	5/1/2013
Response Action Outcome:	Not reported
Action Type:	Immediate Response Action
Action Status:	Oral Approval of a Modified Plan
Action Date:	5/1/2013
Response Action Outcome:	Not reported
Action Type:	Release Abatement Measure
Action Status:	RMRINI
Action Date:	5/12/2014
Response Action Outcome:	Not reported
Action Type:	Release Abatement Measure
Action Status:	Status or Interim Report Received
Action Date:	5/12/2014
Response Action Outcome:	Not reported
Action Type:	Phase 5
Action Status:	RMRINT
Action Date:	5/4/2016
Response Action Outcome:	Not reported
Action Type:	Phase 5
Action Status:	Status or Interim Report Received
Action Date:	5/4/2016
Response Action Outcome:	Not reported
Action Type:	Immediate Response Action
Action Status:	Level I - Technical Screen Audit
Action Date:	5/5/2014
Response Action Outcome:	Not reported
Action Type:	Release Abatement Measure
Action Status:	RMRINT
Action Date:	5/8/2015
Response Action Outcome:	Not reported
Action Type:	Release Abatement Measure
Action Status:	Status or Interim Report Received
Action Date:	5/8/2015
Response Action Outcome:	Not reported
Action Type:	Phase 5
Action Status:	RMRINT
Action Date:	5/8/2018
Response Action Outcome:	Not reported
Action Type:	Phase 5
Action Status:	Status or Interim Report Received
Action Date:	5/8/2018
Response Action Outcome:	Not reported
Action Type:	Release Abatement Measure
Action Status:	Completion Statement Received
Action Date:	7/18/2017
Response Action Outcome:	Not reported

Map ID
Direction
Distance
Elevation

MAP FINDINGS

Site

Database(s)

EDR ID Number
EPA ID Number

CUMBERLAND FARMS GULF STATION (Continued)

S112288338

Action Type:	Phase 3
Action Status:	Completion Statement Received
Action Date:	7/27/2015
Response Action Outcome:	Not reported
Action Type:	Phase 4
Action Status:	Written Plan Received
Action Date:	7/27/2015
Response Action Outcome:	Not reported
Action Type:	BOL
Action Status:	SHPFAC
Action Date:	8/1/2013
Response Action Outcome:	Not reported
Action Type:	Immediate Response Action
Action Status:	RMRFIN
Action Date:	8/15/2013
Response Action Outcome:	Not reported
Action Type:	Immediate Response Action
Action Status:	Completion Statement Received
Action Date:	8/15/2013
Response Action Outcome:	Not reported
Action Type:	Release Abatement Measure
Action Status:	Completion Statement Received
Action Date:	8/16/2013
Response Action Outcome:	Not reported
Action Type:	A Notice sent to a Potentially Responsible Party (PRP)
Action Status:	ALSENT
Action Date:	8/6/2013
Response Action Outcome:	Not reported

Facility:

Release Tracking Number/Current Status:	3-0031167 / TIERII
Status Date:	10/11/2013
Source Type:	UST
Release Town:	BOSTON
Notification Date:	10/19/2012
Category:	72 HR
Associated ID:	Not reported
Phase:	PHASE V
Response Action Outcome:	-
Oil Or Haz Material:	Oil and Hazardous Material

Location Type:	RESIDENTIAL
Location Type:	COMMERCIAL
Source:	TANK
Source:	FUELTANK
Source:	USTOTHER
Source:	TANKDISP
Source:	UST

Map ID
Direction
Distance
Elevation

MAP FINDINGS

Site

Database(s)

EDR ID Number
EPA ID Number

CUMBERLAND FARMS GULF STATION (Continued)

S112288338

[Click here to access the MA DEP site for this facility:](#)

Chemicals:

Chemical:	C5 THRU C8 ALIPHATIC HYDROCARBONS
Quantity:	8920 micrograms per liter
Chemical:	PETROLEUM NOS
Quantity:	5.76 inches
Chemical:	NAPL
Quantity:	0.5 inches
Chemical:	XYLENES
Quantity:	11150 micrograms per liter
Chemical:	NAPHTHALENE
Quantity:	1080 micrograms per liter
Chemical:	DISSOLVED LEAD
Quantity:	18.5 micrograms per liter
Chemical:	C9 THRU C12 ALIPHATIC HYDROCARBONS
Quantity:	13900 micrograms per liter

Actions:

Action Type:	Release Abatement Measure
Action Status:	Written Plan Received
Action Date:	1/14/2014
Response Action Outcome:	Not reported
Action Type:	Phase 2
Action Status:	Completion Statement Received
Action Date:	1/16/2015
Response Action Outcome:	Not reported
Action Type:	Release Abatement Measure
Action Status:	Level I - Technical Screen Audit
Action Date:	1/17/2014
Response Action Outcome:	Not reported
Action Type:	Phase 1
Action Status:	Completion Statement Received
Action Date:	10/11/2013
Response Action Outcome:	Not reported
Action Type:	Tier Classification
Action Status:	Transmittal, Notice, or Notification Received
Action Date:	10/11/2013
Response Action Outcome:	Not reported
Action Type:	Phase 2
Action Status:	Scope of Work Received
Action Date:	10/11/2013
Response Action Outcome:	Not reported
Action Type:	Tier Classification
Action Status:	Tier 2 Classification
Action Date:	10/11/2013
Response Action Outcome:	Not reported
Action Type:	Release Disposition

Map ID
Direction
Distance
Elevation

MAP FINDINGS

Site

Database(s)

EDR ID Number
EPA ID Number

CUMBERLAND FARMS GULF STATION (Continued)

S112288338

Action Status:	Reportable Release under MGL 21E
Action Date:	10/19/2012
Response Action Outcome:	Not reported
Action Type:	Immediate Response Action
Action Status:	Oral Approval of Plan or Action
Action Date:	10/19/2012
Response Action Outcome:	Not reported
Action Type:	Release Abatement Measure
Action Status:	Written Plan Received
Action Date:	10/24/2016
Response Action Outcome:	Not reported
Action Type:	Release Abatement Measure
Action Status:	Level I - Technical Screen Audit
Action Date:	10/25/2016
Response Action Outcome:	Not reported
Action Type:	Phase 5
Action Status:	RMRINT
Action Date:	10/28/2016
Response Action Outcome:	Not reported
Action Type:	Phase 5
Action Status:	Status or Interim Report Received
Action Date:	10/28/2016
Response Action Outcome:	Not reported
Action Type:	Tier Classification
Action Status:	Legal Notice Published
Action Date:	11/1/2013
Response Action Outcome:	Not reported
Action Type:	Release Abatement Measure
Action Status:	RMRINT
Action Date:	11/12/2014
Response Action Outcome:	Not reported
Action Type:	Release Abatement Measure
Action Status:	Status or Interim Report Received
Action Date:	11/12/2014
Response Action Outcome:	Not reported
Action Type:	Release Abatement Measure
Action Status:	Completion Statement Received
Action Date:	11/17/2015
Response Action Outcome:	Not reported
Action Type:	Phase 5
Action Status:	Work Started
Action Date:	11/17/2015
Response Action Outcome:	Not reported
Action Type:	Phase 4
Action Status:	Completion Statement Received
Action Date:	11/17/2015

Map ID
Direction
Distance
Elevation

MAP FINDINGS

Site

Database(s)

EDR ID Number
EPA ID Number

CUMBERLAND FARMS GULF STATION (Continued)

S112288338

Response Action Outcome:	Not reported
Action Type:	Phase 5
Action Status:	RMRINT
Action Date:	11/17/2015
Response Action Outcome:	Not reported
Action Type:	Phase 5
Action Status:	RMRINT
Action Date:	11/2/2017
Response Action Outcome:	Not reported
Action Type:	Phase 5
Action Status:	Status or Interim Report Received
Action Date:	11/2/2017
Response Action Outcome:	Not reported
Action Type:	A Notice sent to a Potentially Responsible Party (PRP)
Action Status:	A MassDEP piece of correspondence was issued (approvals, NORs, etc.)
Action Date:	11/6/2012
Response Action Outcome:	Not reported
Action Type:	RNF
Action Status:	Reportable Release under MGL 21E
Action Date:	12/13/2012
Response Action Outcome:	Not reported
Action Type:	Immediate Response Action
Action Status:	Written Plan Received
Action Date:	12/13/2012
Response Action Outcome:	Not reported
Action Type:	RNFE
Action Status:	Transmittal, Notice, or Notification Received
Action Date:	12/13/2012
Response Action Outcome:	Not reported
Action Type:	Immediate Response Action
Action Status:	Level I - Technical Screen Audit
Action Date:	12/17/2012
Response Action Outcome:	Not reported
Action Type:	Immediate Response Action
Action Status:	Status or Interim Report Received
Action Date:	2/15/2013
Response Action Outcome:	Not reported
Action Type:	Immediate Response Action
Action Status:	RMRINI
Action Date:	2/15/2013
Response Action Outcome:	Not reported
Action Type:	Immediate Response Action
Action Status:	Level I - Technical Screen Audit
Action Date:	2/19/2013
Response Action Outcome:	Not reported

Map ID
Direction
Distance
Elevation

MAP FINDINGS

Site

Database(s)

EDR ID Number
EPA ID Number

CUMBERLAND FARMS GULF STATION (Continued)

S112288338

Action Type:	Release Abatement Measure
Action Status:	Status or Interim Report Received
Action Date:	3/1/2017
Response Action Outcome:	Not reported
Action Type:	Release Abatement Measure
Action Status:	Written Plan Received
Action Date:	4/18/2013
Response Action Outcome:	Not reported
Action Type:	Release Abatement Measure
Action Status:	Level I - Technical Screen Audit
Action Date:	4/19/2013
Response Action Outcome:	Not reported
Action Type:	Release Abatement Measure
Action Status:	Fee Received - FMCRA Use Only
Action Date:	4/23/2013
Response Action Outcome:	Not reported
Action Type:	Phase 5
Action Status:	RMRINT
Action Date:	4/25/2017
Response Action Outcome:	Not reported
Action Type:	Phase 5
Action Status:	Status or Interim Report Received
Action Date:	4/25/2017
Response Action Outcome:	Not reported
Action Type:	BOL
Action Status:	Transmittal, Notice, or Notification Received
Action Date:	4/26/2013
Response Action Outcome:	Not reported
Action Type:	RLFA
Action Status:	FOLOFF
Action Date:	5/1/2013
Response Action Outcome:	Not reported
Action Type:	Immediate Response Action
Action Status:	Oral Approval of a Modified Plan
Action Date:	5/1/2013
Response Action Outcome:	Not reported
Action Type:	Release Abatement Measure
Action Status:	RMRINI
Action Date:	5/12/2014
Response Action Outcome:	Not reported
Action Type:	Release Abatement Measure
Action Status:	Status or Interim Report Received
Action Date:	5/12/2014
Response Action Outcome:	Not reported
Action Type:	Phase 5
Action Status:	RMRINT

Map ID
Direction
Distance
Elevation

MAP FINDINGS

Site

Database(s)

EDR ID Number
EPA ID Number

CUMBERLAND FARMS GULF STATION (Continued)

S112288338

Action Date:	5/4/2016
Response Action Outcome:	Not reported
Action Type:	Phase 5
Action Status:	Status or Interim Report Received
Action Date:	5/4/2016
Response Action Outcome:	Not reported
Action Type:	Immediate Response Action
Action Status:	Level I - Technical Screen Audit
Action Date:	5/5/2014
Response Action Outcome:	Not reported
Action Type:	Release Abatement Measure
Action Status:	RMRINT
Action Date:	5/8/2015
Response Action Outcome:	Not reported
Action Type:	Release Abatement Measure
Action Status:	Status or Interim Report Received
Action Date:	5/8/2015
Response Action Outcome:	Not reported
Action Type:	Phase 5
Action Status:	RMRINT
Action Date:	5/8/2018
Response Action Outcome:	Not reported
Action Type:	Phase 5
Action Status:	Status or Interim Report Received
Action Date:	5/8/2018
Response Action Outcome:	Not reported
Action Type:	Release Abatement Measure
Action Status:	Completion Statement Received
Action Date:	7/18/2017
Response Action Outcome:	Not reported
Action Type:	Phase 3
Action Status:	Completion Statement Received
Action Date:	7/27/2015
Response Action Outcome:	Not reported
Action Type:	Phase 4
Action Status:	Written Plan Received
Action Date:	7/27/2015
Response Action Outcome:	Not reported
Action Type:	BOL
Action Status:	SHPFAC
Action Date:	8/1/2013
Response Action Outcome:	Not reported
Action Type:	Immediate Response Action
Action Status:	RMRFIN
Action Date:	8/15/2013
Response Action Outcome:	Not reported

Map ID
Direction
Distance
Elevation

MAP FINDINGS

Site

Database(s)

EDR ID Number
EPA ID Number

CUMBERLAND FARMS GULF STATION (Continued)

S112288338

Action Type: Immediate Response Action
Action Status: Completion Statement Received
Action Date: 8/15/2013
Response Action Outcome: Not reported

Action Type: Release Abatement Measure
Action Status: Completion Statement Received
Action Date: 8/16/2013
Response Action Outcome: Not reported

Action Type: A Notice sent to a Potentially Responsible Party (PRP)
Action Status: ALSSENT
Action Date: 8/6/2013
Response Action Outcome: Not reported

Release:

Release Tracking Number/Current Status: 3-0031167 / TIERII
Primary ID: Not reported
Official City: BOSTON
Notification: 10/19/2012
Category: 72 HR
Status Date: 10/11/2013
Phase: PHASE V
Response Action Outcome: -
Oil / Haz Material Type: Oil and Hazardous Material

[Click here to access the MA DEP site for this facility:](#)

Actions:

Action Type: Release Abatement Measure
Action Status: Written Plan Received
Action Date: 1/14/2014
Response Action Outcome: Not reported

Action Type: Phase 2
Action Status: Completion Statement Received
Action Date: 1/16/2015
Response Action Outcome: Not reported

Action Type: Release Abatement Measure
Action Status: Level I - Technical Screen Audit
Action Date: 1/17/2014
Response Action Outcome: Not reported

Action Type: Phase 1
Action Status: Completion Statement Received
Action Date: 10/11/2013
Response Action Outcome: Not reported

Action Type: Tier Classification
Action Status: Transmittal, Notice, or Notification Received
Action Date: 10/11/2013
Response Action Outcome: Not reported

Action Type: Phase 2

Map ID
Direction
Distance
Elevation

MAP FINDINGS

Site

Database(s)

EDR ID Number
EPA ID Number

CUMBERLAND FARMS GULF STATION (Continued)

S112288338

Action Status:	Scope of Work Received
Action Date:	10/11/2013
Response Action Outcome:	Not reported
Action Type:	Tier Classification
Action Status:	Tier 2 Classification
Action Date:	10/11/2013
Response Action Outcome:	Not reported
Action Type:	Release Disposition
Action Status:	Reportable Release under MGL 21E
Action Date:	10/19/2012
Response Action Outcome:	Not reported
Action Type:	Immediate Response Action
Action Status:	Oral Approval of Plan or Action
Action Date:	10/19/2012
Response Action Outcome:	Not reported
Action Type:	Release Abatement Measure
Action Status:	Written Plan Received
Action Date:	10/24/2016
Response Action Outcome:	Not reported
Action Type:	Release Abatement Measure
Action Status:	Level I - Technical Screen Audit
Action Date:	10/25/2016
Response Action Outcome:	Not reported
Action Type:	Phase 5
Action Status:	RMRINT
Action Date:	10/28/2016
Response Action Outcome:	Not reported
Action Type:	Phase 5
Action Status:	Status or Interim Report Received
Action Date:	10/28/2016
Response Action Outcome:	Not reported
Action Type:	Tier Classification
Action Status:	Legal Notice Published
Action Date:	11/1/2013
Response Action Outcome:	Not reported
Action Type:	Release Abatement Measure
Action Status:	RMRINT
Action Date:	11/12/2014
Response Action Outcome:	Not reported
Action Type:	Release Abatement Measure
Action Status:	Status or Interim Report Received
Action Date:	11/12/2014
Response Action Outcome:	Not reported
Action Type:	Release Abatement Measure
Action Status:	Completion Statement Received
Action Date:	11/17/2015

Map ID
Direction
Distance
Elevation

MAP FINDINGS

Site

Database(s)

EDR ID Number
EPA ID Number

CUMBERLAND FARMS GULF STATION (Continued)

S112288338

Response Action Outcome:	Not reported
Action Type:	Phase 5
Action Status:	Work Started
Action Date:	11/17/2015
Response Action Outcome:	Not reported
Action Type:	Phase 4
Action Status:	Completion Statement Received
Action Date:	11/17/2015
Response Action Outcome:	Not reported
Action Type:	Phase 5
Action Status:	RMRINT
Action Date:	11/17/2015
Response Action Outcome:	Not reported
Action Type:	Phase 5
Action Status:	RMRINT
Action Date:	11/2/2017
Response Action Outcome:	Not reported
Action Type:	Phase 5
Action Status:	Status or Interim Report Received
Action Date:	11/2/2017
Response Action Outcome:	Not reported
Action Type:	A Notice sent to a Potentially Responsible Party (PRP)
Action Status:	A MassDEP piece of correspondence was issued (approvals, NORs, etc.)
Action Date:	11/6/2012
Response Action Outcome:	Not reported
Action Type:	RNF
Action Status:	Reportable Release under MGL 21E
Action Date:	12/13/2012
Response Action Outcome:	Not reported
Action Type:	Immediate Response Action
Action Status:	Written Plan Received
Action Date:	12/13/2012
Response Action Outcome:	Not reported
Action Type:	RNFE
Action Status:	Transmittal, Notice, or Notification Received
Action Date:	12/13/2012
Response Action Outcome:	Not reported
Action Type:	Immediate Response Action
Action Status:	Level I - Technical Screen Audit
Action Date:	12/17/2012
Response Action Outcome:	Not reported
Action Type:	Immediate Response Action
Action Status:	Status or Interim Report Received
Action Date:	2/15/2013
Response Action Outcome:	Not reported

Map ID
Direction
Distance
Elevation

MAP FINDINGS

Site

Database(s)

EDR ID Number
EPA ID Number

CUMBERLAND FARMS GULF STATION (Continued)

S112288338

Action Type:	Immediate Response Action
Action Status:	RMRINI
Action Date:	2/15/2013
Response Action Outcome:	Not reported
Action Type:	Immediate Response Action
Action Status:	Level I - Technical Screen Audit
Action Date:	2/19/2013
Response Action Outcome:	Not reported
Action Type:	Release Abatement Measure
Action Status:	Status or Interim Report Received
Action Date:	3/1/2017
Response Action Outcome:	Not reported
Action Type:	Release Abatement Measure
Action Status:	Written Plan Received
Action Date:	4/18/2013
Response Action Outcome:	Not reported
Action Type:	Release Abatement Measure
Action Status:	Level I - Technical Screen Audit
Action Date:	4/19/2013
Response Action Outcome:	Not reported
Action Type:	Release Abatement Measure
Action Status:	Fee Received - FMCRA Use Only
Action Date:	4/23/2013
Response Action Outcome:	Not reported
Action Type:	Phase 5
Action Status:	RMRINT
Action Date:	4/25/2017
Response Action Outcome:	Not reported
Action Type:	Phase 5
Action Status:	Status or Interim Report Received
Action Date:	4/25/2017
Response Action Outcome:	Not reported
Action Type:	BOL
Action Status:	Transmittal, Notice, or Notification Received
Action Date:	4/26/2013
Response Action Outcome:	Not reported
Action Type:	RLFA
Action Status:	FOLOFF
Action Date:	5/1/2013
Response Action Outcome:	Not reported
Action Type:	Immediate Response Action
Action Status:	Oral Approval of a Modified Plan
Action Date:	5/1/2013
Response Action Outcome:	Not reported
Action Type:	Release Abatement Measure
Action Status:	RMRINI

Map ID
Direction
Distance
Elevation

MAP FINDINGS

Site

Database(s)

EDR ID Number
EPA ID Number

CUMBERLAND FARMS GULF STATION (Continued)

S112288338

Action Date:	5/12/2014
Response Action Outcome:	Not reported
Action Type:	Release Abatement Measure
Action Status:	Status or Interim Report Received
Action Date:	5/12/2014
Response Action Outcome:	Not reported
Action Type:	Phase 5
Action Status:	RMRINT
Action Date:	5/4/2016
Response Action Outcome:	Not reported
Action Type:	Phase 5
Action Status:	Status or Interim Report Received
Action Date:	5/4/2016
Response Action Outcome:	Not reported
Action Type:	Immediate Response Action
Action Status:	Level I - Technical Screen Audit
Action Date:	5/5/2014
Response Action Outcome:	Not reported
Action Type:	Release Abatement Measure
Action Status:	RMRINT
Action Date:	5/8/2015
Response Action Outcome:	Not reported
Action Type:	Release Abatement Measure
Action Status:	Status or Interim Report Received
Action Date:	5/8/2015
Response Action Outcome:	Not reported
Action Type:	Phase 5
Action Status:	RMRINT
Action Date:	5/8/2018
Response Action Outcome:	Not reported
Action Type:	Phase 5
Action Status:	Status or Interim Report Received
Action Date:	5/8/2018
Response Action Outcome:	Not reported
Action Type:	Release Abatement Measure
Action Status:	Completion Statement Received
Action Date:	7/18/2017
Response Action Outcome:	Not reported
Action Type:	Phase 3
Action Status:	Completion Statement Received
Action Date:	7/27/2015
Response Action Outcome:	Not reported
Action Type:	Phase 4
Action Status:	Written Plan Received
Action Date:	7/27/2015
Response Action Outcome:	Not reported

Map ID
Direction
Distance
Elevation

MAP FINDINGS

Site

Database(s)

EDR ID Number
EPA ID Number

CUMBERLAND FARMS GULF STATION (Continued)

S112288338

Action Type: BOL
Action Status: SHPFAC
Action Date: 8/1/2013
Response Action Outcome: Not reported

Action Type: Immediate Response Action
Action Status: RMRFIN
Action Date: 8/15/2013
Response Action Outcome: Not reported

Action Type: Immediate Response Action
Action Status: Completion Statement Received
Action Date: 8/15/2013
Response Action Outcome: Not reported

Action Type: Release Abatement Measure
Action Status: Completion Statement Received
Action Date: 8/16/2013
Response Action Outcome: Not reported

Action Type: A Notice sent to a Potentially Responsible Party (PRP)
Action Status: ALSENT
Action Date: 8/6/2013
Response Action Outcome: Not reported

Chemicals:

Chemical: C5 THRU C8 ALIPHATIC HYDROCARBONS
Quantity: 8920 micrograms per liter
Chemical: PETROLEUM NOS
Quantity: 5.76 inches
Chemical: NAPL
Quantity: 0.5 inches
Chemical: XYLENES
Quantity: 11150 micrograms per liter
Chemical: NAPHTHALENE
Quantity: 1080 micrograms per liter
Chemical: DISSOLVED LEAD
Quantity: 18.5 micrograms per liter
Chemical: C9 THRU C12 ALIPHATIC HYDROCARBONS
Quantity: 13900 micrograms per liter
Location Type: RESIDENTIAL
Location Type: COMMERCIAL
Source: TANK
Source: FUELTANK
Source: USTOTHER
Source: TANKDISP
Source: UST

Map ID
Direction
Distance
Elevation

MAP FINDINGS

Site

Database(s)

EDR ID Number
EPA ID Number

L68
WNW
1/4-1/2
0.339 mi.
1790 ft.

NO LOCATION AID
1607 COMMONWEALTH AVE
BRIGHTON, MA 02135

MA SHWS S107678237
MA LAST N/A
MA RELEASE

Site 1 of 2 in cluster L

Relative:
Higher

SHWS:

Actual:
164 ft.

Release Tracking Number/Current Status: 3-0025727 / RAO
Release Town: BOSTON
Notification Date: 03/14/2006
Category: TWO HR
Associated ID: Not reported
Current Status: Response Action Outcome
Status Date: 05/04/2006
Phase: Not reported
Response Action Outcome: A2 - A permanent solution has been achieved. Contamination has not been reduced to background.
Oil Or Haz Material: Oil
Location Type: RESIDENTIAL
Source: AST
Source: 2500GASTPI

[Click here to access the MA DEP site for this facility:](#)

Chemicals:

Chemical: #2 FUEL OIL
Quantity: 50 gallons
Chemical: #2 FUEL OIL
Quantity: 40 gallons

Actions:

Action Type: Immediate Response Action
Action Status: Oral Approval of Plan or Action
Action Date: 3/14/2006
Response Action Outcome: A permanent solution has been achieved. Contamination has not been reduced to background.

Action Type: Release Disposition
Action Status: Reportable Release under MGL 21E
Action Date: 3/14/2006
Response Action Outcome: A permanent solution has been achieved. Contamination has not been reduced to background.

Action Type: A Notice sent to a Potentially Responsible Party (PRP)
Action Status: A MassDEP piece of correspondence was issued (approvals, NORs, etc.
Action Date: 4/3/2006
Response Action Outcome: A permanent solution has been achieved. Contamination has not been reduced to background.

Action Type: RNF
Action Status: Reportable Release under MGL 21E
Action Date: 5/4/2006
Response Action Outcome: A permanent solution has been achieved. Contamination has not been reduced to background.

Action Type: Response Action Outcome - RAO
Action Status: RAO Statement Received
Action Date: 5/4/2006

Map ID
Direction
Distance
Elevation

MAP FINDINGS

Site

Database(s)

EDR ID Number
EPA ID Number

NO LOCATION AID (Continued)

S107678237

Response Action Outcome: A permanent solution has been achieved. Contamination has not been reduced to background.

LAST:

Release Tracking Number/Current Status: 3-0025727 / RAO
Source Type: AST
Release Town: BOSTON
Notification Date: 03/14/2006
Category: TWO HR
Associated ID: Not reported
Status Date: 05/04/2006
Phase: Not reported
Response Action Outcome: A2 - A permanent solution has been achieved. Contamination has not been reduced to background.

Oil Or Haz Material: Oil

Chemicals:

Chemical: #2 FUEL OIL
Quantity: 50 gallons
Chemical: #2 FUEL OIL
Quantity: 40 gallons
Location Type: RESIDENTIAL
Source: AST
Source: 2500GASTPI

Actions:

Action Type: Immediate Response Action
Action Status: Oral Approval of Plan or Action
Action Date: 3/14/2006
Response Action Outcome: A permanent solution has been achieved. Contamination has not been reduced to background.

Action Type: Release Disposition
Action Status: Reportable Release under MGL 21E
Action Date: 3/14/2006
Response Action Outcome: A permanent solution has been achieved. Contamination has not been reduced to background.

Action Type: A Notice sent to a Potentially Responsible Party (PRP)
Action Status: A MassDEP piece of correspondence was issued (approvals, NORs, etc.
Action Date: 4/3/2006
Response Action Outcome: A permanent solution has been achieved. Contamination has not been reduced to background.

Action Type: RNF
Action Status: Reportable Release under MGL 21E
Action Date: 5/4/2006
Response Action Outcome: A permanent solution has been achieved. Contamination has not been reduced to background.

Action Type: Response Action Outcome - RAO
Action Status: RAO Statement Received
Action Date: 5/4/2006
Response Action Outcome: A permanent solution has been achieved. Contamination has not been reduced to background.

Map ID
Direction
Distance
Elevation

MAP FINDINGS

Site

Database(s)

EDR ID Number
EPA ID Number

NO LOCATION AID (Continued)

S107678237

Release:

Release Tracking Number/Current Status: 3-0025727 / RAO
Primary ID: Not reported
Official City: BOSTON
Notification: 03/14/2006
Category: TWO HR
Status Date: 05/04/2006
Phase: Not reported
Response Action Outcome: A2 - A permanent solution has been achieved. Contamination has not been reduced to background.
Oil / Haz Material Type: Oil

[Click here to access the MA DEP site for this facility:](#)

Actions:

Action Type: Immediate Response Action
Action Status: Oral Approval of Plan or Action
Action Date: 3/14/2006
Response Action Outcome: A permanent solution has been achieved. Contamination has not been reduced to background.

Action Type: Release Disposition
Action Status: Reportable Release under MGL 21E
Action Date: 3/14/2006
Response Action Outcome: A permanent solution has been achieved. Contamination has not been reduced to background.

Action Type: A Notice sent to a Potentially Responsible Party (PRP)
Action Status: A MassDEP piece of correspondence was issued (approvals, NORs, etc.)
Action Date: 4/3/2006
Response Action Outcome: A permanent solution has been achieved. Contamination has not been reduced to background.

Action Type: RNF
Action Status: Reportable Release under MGL 21E
Action Date: 5/4/2006
Response Action Outcome: A permanent solution has been achieved. Contamination has not been reduced to background.

Action Type: Response Action Outcome - RAO
Action Status: RAO Statement Received
Action Date: 5/4/2006
Response Action Outcome: A permanent solution has been achieved. Contamination has not been reduced to background.

Chemicals:

Chemical: #2 FUEL OIL
Quantity: 50 gallons
Chemical: #2 FUEL OIL
Quantity: 40 gallons
Location Type: RESIDENTIAL
Source: AST
Source: 2500GASTPI

Map ID
Direction
Distance
Elevation

MAP FINDINGS

Site

Database(s)

EDR ID Number
EPA ID Number

L69
WNW
1/4-1/2
0.340 mi.
1793 ft.

APT COMPLEX
1619 COMMONWEALTH AVE
BRIGHTON, MA 02135

MA SHWS S106510866
MA RELEASE N/A

Site 2 of 2 in cluster L

Relative:
Higher
Actual:
168 ft.

SHWS:
Release Tracking Number/Current Status: 3-0010365 / RAO
Release Town: BOSTON
Notification Date: 12/29/1993
Category: TWO HR
Associated ID: Not reported
Current Status: Response Action Outcome
Status Date: 06/19/1995
Phase: PHASE II
Response Action Outcome: A2 - A permanent solution has been achieved. Contamination has not been reduced to background.
Oil Or Haz Material: Oil
Location Type: RESIDENTIAL
Source: UNKNOWN

[Click here to access the MA DEP site for this facility:](#)

Chemicals:
Chemical: #2 FUEL OIL
Quantity: 1000 gallons
Chemical: #2 FUEL OIL
Quantity: 2485 gallons

Actions:
Action Type: A Notice sent to a Potentially Responsible Party (PRP)
Action Status: A MassDEP piece of correspondence was issued (approvals, NORs, etc.
Action Date: 1/10/1994
Response Action Outcome: A permanent solution has been achieved. Contamination has not been reduced to background.

Action Type: Phase 1
Action Status: Completion Statement Received
Action Date: 1/4/1995
Response Action Outcome: A permanent solution has been achieved. Contamination has not been reduced to background.

Action Type: Tier Classification
Action Status: Transmittal, Notice, or Notification Received
Action Date: 1/4/1995
Response Action Outcome: A permanent solution has been achieved. Contamination has not been reduced to background.

Action Type: Tier Classification
Action Status: Tier 2 Classification
Action Date: 1/4/1995
Response Action Outcome: A permanent solution has been achieved. Contamination has not been reduced to background.

Action Type: Release Disposition
Action Status: Reportable Release under MGL 21E
Action Date: 12/29/1993
Response Action Outcome: A permanent solution has been achieved. Contamination has not been

Map ID
Direction
Distance
Elevation

MAP FINDINGS

Site

Database(s)

EDR ID Number
EPA ID Number

APT COMPLEX (Continued)

S106510866

reduced to background.

Action Type: RLFA
Action Status: FOLFLD
Action Date: 12/29/1993
Response Action Outcome: A permanent solution has been achieved. Contamination has not been reduced to background.

Action Type: Immediate Response Action
Action Status: Oral Approval of Plan or Action
Action Date: 12/29/1993
Response Action Outcome: A permanent solution has been achieved. Contamination has not been reduced to background.

Action Type: RNF
Action Status: Reportable Release under MGL 21E
Action Date: 2/28/1994
Response Action Outcome: A permanent solution has been achieved. Contamination has not been reduced to background.

Action Type: Immediate Response Action
Action Status: Written Plan Received
Action Date: 3/15/1994
Response Action Outcome: A permanent solution has been achieved. Contamination has not been reduced to background.

Action Type: Immediate Response Action
Action Status: Written Plan Received
Action Date: 3/28/1994
Response Action Outcome: A permanent solution has been achieved. Contamination has not been reduced to background.

Action Type: Immediate Response Action
Action Status: Written Approval of Plan
Action Date: 4/1/1994
Response Action Outcome: A permanent solution has been achieved. Contamination has not been reduced to background.

Action Type: RLFA
Action Status: FOLOFF
Action Date: 5/5/1994
Response Action Outcome: A permanent solution has been achieved. Contamination has not been reduced to background.

Action Type: Immediate Response Action
Action Status: Status or Interim Report Received
Action Date: 5/5/1995
Response Action Outcome: A permanent solution has been achieved. Contamination has not been reduced to background.

Action Type: Immediate Response Action
Action Status: Status or Interim Report Received
Action Date: 5/9/1994
Response Action Outcome: A permanent solution has been achieved. Contamination has not been reduced to background.

Action Type: Response Action Outcome - RAO

Map ID
Direction
Distance
Elevation

MAP FINDINGS

Site

Database(s)

EDR ID Number
EPA ID Number

APT COMPLEX (Continued)

S106510866

Action Status: RAO Statement Received
Action Date: 6/19/1995
Response Action Outcome: A permanent solution has been achieved. Contamination has not been reduced to background.

Action Type: Release Disposition
Action Status: Reportable Release under MGL 21E
Action Date: 9/9/1994
Response Action Outcome: A permanent solution has been achieved. Contamination has not been reduced to background.

Release Tracking Number/Current Status: 3-0012772 / RAO
Release Town: BOSTON
Notification Date: 10/04/1995
Category: TWO HR
Associated ID: Not reported
Current Status: Response Action Outcome
Status Date: 10/04/1995
Phase: Not reported
Response Action Outcome: A2 - A permanent solution has been achieved. Contamination has not been reduced to background.
Oil Or Haz Material: Oil
Location Type: COMMERCIAL
Location Type: PARKING LT
Source: SADDLE
Source: TANK

[Click here to access the MA DEP site for this facility:](#)

Chemicals:
Chemical: DIESEL FUEL
Quantity: 30 gallons

Actions:
Action Type: RNF
Action Status: Reportable Release under MGL 21E
Action Date: 10/25/1995
Response Action Outcome: A permanent solution has been achieved. Contamination has not been reduced to background.

Action Type: RNF
Action Status: Reportable Release under MGL 21E
Action Date: 10/4/1995
Response Action Outcome: A permanent solution has been achieved. Contamination has not been reduced to background.

Action Type: Response Action Outcome - RAO
Action Status: RAO Statement Received
Action Date: 10/4/1995
Response Action Outcome: A permanent solution has been achieved. Contamination has not been reduced to background.

Action Type: Immediate Response Action
Action Status: Oral Approval of Plan or Action
Action Date: 8/3/1995

Map ID
Direction
Distance
Elevation

MAP FINDINGS

Site

Database(s)

EDR ID Number
EPA ID Number

APT COMPLEX (Continued)

S106510866

Response Action Outcome: A permanent solution has been achieved. Contamination has not been reduced to background.

Action Type: Release Disposition
Action Status: Reportable Release under MGL 21E
Action Date: 8/3/1995
Response Action Outcome: A permanent solution has been achieved. Contamination has not been reduced to background.

Action Type: RLFA
Action Status: FOLOFF
Action Date: 8/4/1995
Response Action Outcome: A permanent solution has been achieved. Contamination has not been reduced to background.

Action Type: A Notice sent to a Potentially Responsible Party (PRP)
Action Status: A MassDEP piece of correspondence was issued (approvals, NORs, etc.)
Action Date: 9/1/1995
Response Action Outcome: A permanent solution has been achieved. Contamination has not been reduced to background.

Release Tracking Number/Current Status: 3-0012772 / RAO
Release Town: BOSTON
Notification Date: 10/04/1995
Category: TWO HR
Associated ID: Not reported
Current Status: Response Action Outcome
Status Date: 10/04/1995
Phase: Not reported
Response Action Outcome: A2 - A permanent solution has been achieved. Contamination has not been reduced to background.

Oil Or Haz Material: Oil
Location Type: COMMERCIAL
Location Type: PARKING LT
Source: SADDLE
Source: TANK

[Click here to access the MA DEP site for this facility:](#)

Chemicals:
Chemical: DIESEL FUEL
Quantity: 30 gallons

Actions:
Action Type: RNF
Action Status: Reportable Release under MGL 21E
Action Date: 10/25/1995
Response Action Outcome: A permanent solution has been achieved. Contamination has not been reduced to background.

Action Type: RNF
Action Status: Reportable Release under MGL 21E
Action Date: 10/4/1995
Response Action Outcome: A permanent solution has been achieved. Contamination has not been reduced to background.

Map ID
Direction
Distance
Elevation

MAP FINDINGS

Site

Database(s)

EDR ID Number
EPA ID Number

APT COMPLEX (Continued)

S106510866

Action Type: Response Action Outcome - RAO
Action Status: RAO Statement Received
Action Date: 10/4/1995
Response Action Outcome: A permanent solution has been achieved. Contamination has not been reduced to background.

Action Type: Immediate Response Action
Action Status: Oral Approval of Plan or Action
Action Date: 8/3/1995
Response Action Outcome: A permanent solution has been achieved. Contamination has not been reduced to background.

Action Type: Release Disposition
Action Status: Reportable Release under MGL 21E
Action Date: 8/3/1995
Response Action Outcome: A permanent solution has been achieved. Contamination has not been reduced to background.

Action Type: RLFA
Action Status: FOLOFF
Action Date: 8/4/1995
Response Action Outcome: A permanent solution has been achieved. Contamination has not been reduced to background.

Action Type: A Notice sent to a Potentially Responsible Party (PRP)
Action Status: A MassDEP piece of correspondence was issued (approvals, NORs, etc.
Action Date: 9/1/1995
Response Action Outcome: A permanent solution has been achieved. Contamination has not been reduced to background.

Release:

Release Tracking Number/Current Status: 3-0010365 / RAO
Primary ID: Not reported
Official City: BOSTON
Notification: 12/29/1993
Category: TWO HR
Status Date: 06/19/1995
Phase: PHASE II
Response Action Outcome: A2 - A permanent solution has been achieved. Contamination has not been reduced to background.
Oil / Haz Material Type: Oil

[Click here to access the MA DEP site for this facility:](#)

Actions:

Action Type: A Notice sent to a Potentially Responsible Party (PRP)
Action Status: A MassDEP piece of correspondence was issued (approvals, NORs, etc.
Action Date: 1/10/1994
Response Action Outcome: A permanent solution has been achieved. Contamination has not been reduced to background.

Action Type: Phase 1
Action Status: Completion Statement Received
Action Date: 1/4/1995
Response Action Outcome: A permanent solution has been achieved. Contamination has not been

Map ID
Direction
Distance
Elevation

MAP FINDINGS

Site

Database(s)

EDR ID Number
EPA ID Number

APT COMPLEX (Continued)

S106510866

reduced to background.

Action Type: Tier Classification
Action Status: Transmittal, Notice, or Notification Received
Action Date: 1/4/1995
Response Action Outcome: A permanent solution has been achieved. Contamination has not been reduced to background.

Action Type: Tier Classification
Action Status: Tier 2 Classification
Action Date: 1/4/1995
Response Action Outcome: A permanent solution has been achieved. Contamination has not been reduced to background.

Action Type: Release Disposition
Action Status: Reportable Release under MGL 21E
Action Date: 12/29/1993
Response Action Outcome: A permanent solution has been achieved. Contamination has not been reduced to background.

Action Type: RLFA
Action Status: FOLFLD
Action Date: 12/29/1993
Response Action Outcome: A permanent solution has been achieved. Contamination has not been reduced to background.

Action Type: Immediate Response Action
Action Status: Oral Approval of Plan or Action
Action Date: 12/29/1993
Response Action Outcome: A permanent solution has been achieved. Contamination has not been reduced to background.

Action Type: RNF
Action Status: Reportable Release under MGL 21E
Action Date: 2/28/1994
Response Action Outcome: A permanent solution has been achieved. Contamination has not been reduced to background.

Action Type: Immediate Response Action
Action Status: Written Plan Received
Action Date: 3/15/1994
Response Action Outcome: A permanent solution has been achieved. Contamination has not been reduced to background.

Action Type: Immediate Response Action
Action Status: Written Plan Received
Action Date: 3/28/1994
Response Action Outcome: A permanent solution has been achieved. Contamination has not been reduced to background.

Action Type: Immediate Response Action
Action Status: Written Approval of Plan
Action Date: 4/1/1994
Response Action Outcome: A permanent solution has been achieved. Contamination has not been reduced to background.

Action Type: RLFA

Map ID
Direction
Distance
Elevation

MAP FINDINGS

Site

Database(s)

EDR ID Number
EPA ID Number

APT COMPLEX (Continued)

S106510866

Action Status: FOLOFF
Action Date: 5/5/1994
Response Action Outcome: A permanent solution has been achieved. Contamination has not been reduced to background.

Action Type: Immediate Response Action
Action Status: Status or Interim Report Received
Action Date: 5/5/1995
Response Action Outcome: A permanent solution has been achieved. Contamination has not been reduced to background.

Action Type: Immediate Response Action
Action Status: Status or Interim Report Received
Action Date: 5/9/1994
Response Action Outcome: A permanent solution has been achieved. Contamination has not been reduced to background.

Action Type: Response Action Outcome - RAO
Action Status: RAO Statement Received
Action Date: 6/19/1995
Response Action Outcome: A permanent solution has been achieved. Contamination has not been reduced to background.

Action Type: Release Disposition
Action Status: Reportable Release under MGL 21E
Action Date: 9/9/1994
Response Action Outcome: A permanent solution has been achieved. Contamination has not been reduced to background.

Chemicals:
Chemical: #2 FUEL OIL
Quantity: 1000 gallons
Chemical: #2 FUEL OIL
Quantity: 2485 gallons
Location Type: RESIDENTIAL
Source: UNKNOWN

Release Tracking Number/Current Status: 3-0012772 / RAO
Primary ID: Not reported
Official City: BOSTON
Notification: 10/04/1995
Category: TWO HR
Status Date: 10/04/1995
Phase: Not reported
Response Action Outcome: A2 - A permanent solution has been achieved. Contamination has not been reduced to background.
Oil / Haz Material Type: Oil

[Click here to access the MA DEP site for this facility:](#)

Actions:
Action Type: RNF
Action Status: Reportable Release under MGL 21E
Action Date: 10/25/1995
Response Action Outcome: A permanent solution has been achieved. Contamination has not been reduced to background.

Map ID
Direction
Distance
Elevation

MAP FINDINGS

Site

Database(s)

EDR ID Number
EPA ID Number

APT COMPLEX (Continued)

S106510866

Action Type: RNF
Action Status: Reportable Release under MGL 21E
Action Date: 10/4/1995
Response Action Outcome: A permanent solution has been achieved. Contamination has not been reduced to background.

Action Type: Response Action Outcome - RAO
Action Status: RAO Statement Received
Action Date: 10/4/1995
Response Action Outcome: A permanent solution has been achieved. Contamination has not been reduced to background.

Action Type: Immediate Response Action
Action Status: Oral Approval of Plan or Action
Action Date: 8/3/1995
Response Action Outcome: A permanent solution has been achieved. Contamination has not been reduced to background.

Action Type: Release Disposition
Action Status: Reportable Release under MGL 21E
Action Date: 8/3/1995
Response Action Outcome: A permanent solution has been achieved. Contamination has not been reduced to background.

Action Type: RLFA
Action Status: FOLOFF
Action Date: 8/4/1995
Response Action Outcome: A permanent solution has been achieved. Contamination has not been reduced to background.

Action Type: A Notice sent to a Potentially Responsible Party (PRP)
Action Status: A MassDEP piece of correspondence was issued (approvals, NORs, etc.
Action Date: 9/1/1995
Response Action Outcome: A permanent solution has been achieved. Contamination has not been reduced to background.

Chemicals:
Chemical: DIESEL FUEL
Quantity: 30 gallons
Location Type: COMMERCIAL
Location Type: PARKING LT
Source: SADDLE
Source: TANK

70
ESE
1/4-1/2
0.350 mi.
1850 ft.

NO LOCATION AID
11 GARDNER ROAD
BROOKLINE, MA

MA SHWS S112288444
MA RELEASE N/A

Relative:
Lower
Actual:
76 ft.

SHWS:
Release Tracking Number/Current Status: 3-0031305 / RAO
Release Town: BROOKLINE
Notification Date: 01/03/2013
Category: TWO HR
Associated ID: Not reported
Current Status: Response Action Outcome

Map ID
Direction
Distance
Elevation

MAP FINDINGS

Site

Database(s)

EDR ID Number
EPA ID Number

NO LOCATION AID (Continued)

S112288444

Status Date: 02/05/2013
Phase: Not reported
Response Action Outcome: A1 - A permanent solution has been achieved. Contamination has been reduced to background or a threat of release has been eliminated.
Oil Or Haz Material: Oil
Location Type: ROADWAY
Source: PUMP
Source: HYDRAULIC
Source: VEHICLE

[Click here to access the MA DEP site for this facility:](#)

Chemicals:
Chemical: HYDRAULIC FLUID
Quantity: 15 gallons

Actions:
Action Type: A Notice sent to a Potentially Responsible Party (PRP)
Action Status: A MassDEP piece of correspondence was issued (approvals, NORs, etc.)
Action Date: 1/23/2013
Response Action Outcome: A permanent solution has been achieved. Contamination has been reduced to background or a threat of release has been eliminated.

Action Type: RNFE
Action Status: Transmittal, Notice, or Notification Received
Action Date: 1/29/2013
Response Action Outcome: A permanent solution has been achieved. Contamination has been reduced to background or a threat of release has been eliminated.

Action Type: RNF
Action Status: Reportable Release under MGL 21E
Action Date: 1/29/2013
Response Action Outcome: A permanent solution has been achieved. Contamination has been reduced to background or a threat of release has been eliminated.

Action Type: Immediate Response Action
Action Status: Oral Approval of Plan or Action
Action Date: 1/3/2013
Response Action Outcome: A permanent solution has been achieved. Contamination has been reduced to background or a threat of release has been eliminated.

Action Type: Release Disposition
Action Status: Reportable Release under MGL 21E
Action Date: 1/3/2013
Response Action Outcome: A permanent solution has been achieved. Contamination has been reduced to background or a threat of release has been eliminated.

Action Type: Response Action Outcome - RAO
Action Status: RAO Statement Received
Action Date: 2/5/2013
Response Action Outcome: A permanent solution has been achieved. Contamination has been reduced to background or a threat of release has been eliminated.

Release Tracking Number/Current Status: 3-0031305 / RAO
Release Town: BROOKLINE

Map ID
Direction
Distance
Elevation

MAP FINDINGS

Site

Database(s)

EDR ID Number
EPA ID Number

NO LOCATION AID (Continued)

S112288444

Notification Date: 01/03/2013
Category: TWO HR
Associated ID: Not reported
Current Status: **Response Action Outcome**
Status Date: 02/05/2013
Phase: Not reported
Response Action Outcome: A1 - A permanent solution has been achieved. Contamination has been reduced to background or a threat of release has been eliminated.

Oil Or Haz Material: Oil
Location Type: ROADWAY
Source: PUMP
Source: HYDRAULIC
Source: VEHICLE

[Click here to access the MA DEP site for this facility:](#)

Chemicals:
Chemical: HYDRAULIC FLUID
Quantity: 15 gallons

Actions:
Action Type: A Notice sent to a Potentially Responsible Party (PRP)
Action Status: A MassDEP piece of correspondence was issued (approvals, NORs, etc.
Action Date: 1/23/2013
Response Action Outcome: A permanent solution has been achieved. Contamination has been reduced to background or a threat of release has been eliminated.

Action Type: RNFE
Action Status: Transmittal, Notice, or Notification Received
Action Date: 1/29/2013
Response Action Outcome: A permanent solution has been achieved. Contamination has been reduced to background or a threat of release has been eliminated.

Action Type: RNF
Action Status: Reportable Release under MGL 21E
Action Date: 1/29/2013
Response Action Outcome: A permanent solution has been achieved. Contamination has been reduced to background or a threat of release has been eliminated.

Action Type: Immediate Response Action
Action Status: Oral Approval of Plan or Action
Action Date: 1/3/2013
Response Action Outcome: A permanent solution has been achieved. Contamination has been reduced to background or a threat of release has been eliminated.

Action Type: Release Disposition
Action Status: Reportable Release under MGL 21E
Action Date: 1/3/2013
Response Action Outcome: A permanent solution has been achieved. Contamination has been reduced to background or a threat of release has been eliminated.

Action Type: Response Action Outcome - RAO
Action Status: RAO Statement Received
Action Date: 2/5/2013
Response Action Outcome: A permanent solution has been achieved. Contamination has been reduced to background or a threat of release has been eliminated.

Map ID
Direction
Distance
Elevation

MAP FINDINGS

Site

Database(s)

EDR ID Number
EPA ID Number

NO LOCATION AID (Continued)

S112288444

Release Tracking Number/Current Status: 3-0031305 / RAO
Release Town: BROOKLINE
Notification Date: 01/03/2013
Category: TWO HR
Associated ID: Not reported
Current Status: Response Action Outcome
Status Date: 02/05/2013
Phase: Not reported
Response Action Outcome: A1 - A permanent solution has been achieved. Contamination has been reduced to background or a threat of release has been eliminated.
Oil Or Haz Material: Oil
Location Type: ROADWAY
Source: PUMP
Source: HYDRAULIC
Source: VEHICLE

[Click here to access the MA DEP site for this facility:](#)

Chemicals:

Chemical: HYDRAULIC FLUID
Quantity: 15 gallons

Actions:

Action Type: A Notice sent to a Potentially Responsible Party (PRP)
Action Status: A MassDEP piece of correspondence was issued (approvals, NORs, etc.)
Action Date: 1/23/2013
Response Action Outcome: A permanent solution has been achieved. Contamination has been reduced to background or a threat of release has been eliminated.

Action Type: RNFE
Action Status: Transmittal, Notice, or Notification Received
Action Date: 1/29/2013
Response Action Outcome: A permanent solution has been achieved. Contamination has been reduced to background or a threat of release has been eliminated.

Action Type: RNF
Action Status: Reportable Release under MGL 21E
Action Date: 1/29/2013
Response Action Outcome: A permanent solution has been achieved. Contamination has been reduced to background or a threat of release has been eliminated.

Action Type: Immediate Response Action
Action Status: Oral Approval of Plan or Action
Action Date: 1/3/2013
Response Action Outcome: A permanent solution has been achieved. Contamination has been reduced to background or a threat of release has been eliminated.

Action Type: Release Disposition
Action Status: Reportable Release under MGL 21E
Action Date: 1/3/2013
Response Action Outcome: A permanent solution has been achieved. Contamination has been reduced to background or a threat of release has been eliminated.

Action Type: Response Action Outcome - RAO
Action Status: RAO Statement Received
Action Date: 2/5/2013

Map ID
Direction
Distance
Elevation

MAP FINDINGS

Site

Database(s)

EDR ID Number
EPA ID Number

NO LOCATION AID (Continued)

S112288444

Response Action Outcome: A permanent solution has been achieved. Contamination has been reduced to background or a threat of release has been eliminated.

Release:

Release Tracking Number/Current Status: 3-0031305 / RAO
Primary ID: Not reported
Official City: BROOKLINE
Notification: 01/03/2013
Category: TWO HR
Status Date: 02/05/2013
Phase: Not reported
Response Action Outcome: A1 - A permanent solution has been achieved. Contamination has been reduced to background or a threat of release has been eliminated.
Oil / Haz Material Type: Oil

[Click here to access the MA DEP site for this facility:](#)

Actions:

Action Type: A Notice sent to a Potentially Responsible Party (PRP)
Action Status: A MassDEP piece of correspondence was issued (approvals, NORs, etc.)
Action Date: 1/23/2013
Response Action Outcome: A permanent solution has been achieved. Contamination has been reduced to background / or a threat of release has been eliminated.

Action Type: RNFE
Action Status: Transmittal, Notice, or Notification Received
Action Date: 1/29/2013
Response Action Outcome: A permanent solution has been achieved. Contamination has been reduced to background or a threat of release has been eliminated.

Action Type: RNF
Action Status: Reportable Release under MGL 21E
Action Date: 1/29/2013
Response Action Outcome: A permanent solution has been achieved. Contamination has been reduced to background or a threat of release has been eliminated.

Action Type: Immediate Response Action
Action Status: Oral Approval of Plan or Action
Action Date: 1/3/2013
Response Action Outcome: A permanent solution has been achieved. Contamination has been reduced to background or a threat of release has been eliminated.

Action Type: Release Disposition
Action Status: Reportable Release under MGL 21E
Action Date: 1/3/2013
Response Action Outcome: A permanent solution has been achieved. Contamination has been reduced to background or a threat of release has been eliminated.

Action Type: Response Action Outcome - RAO
Action Status: RAO Statement Received
Action Date: 2/5/2013
Response Action Outcome: A permanent solution has been achieved. Contamination has been reduced to background or a threat of release has been eliminated.

Map ID
Direction
Distance
Elevation

MAP FINDINGS

Site

Database(s)

EDR ID Number
EPA ID Number

NO LOCATION AID (Continued)

S112288444

Chemicals:
Chemical: HYDRAULIC FLUID
Quantity: 15 gallons
Location Type: ROADWAY
Source: PUMP
Source: HYDRAULIC
Source: VEHICLE

71
SW
1/4-1/2
0.351 mi.
1853 ft.

AT DEAN ROAD
136 BEACONSFIELD RD
BROOKLINE, MA 02445

MA SHWS S107517073
MA RELEASE N/A

Relative:
Lower
Actual:
90 ft.

SHWS:
Release Tracking Number/Current Status: 3-0025280 / RAO
Release Town: BROOKLINE
Notification Date: 09/29/2005
Category: TWO HR
Associated ID: Not reported
Current Status: Response Action Outcome
Status Date: 10/06/2005
Phase: Not reported
Response Action Outcome: A1 - A permanent solution has been achieved. Contamination has been reduced to background or a threat of release has been eliminated.
Oil Or Haz Material: Oil
Location Type: MUNICIPAL
Source: TRANSFORM

[Click here to access the MA DEP site for this facility:](#)

Chemicals:
Chemical: MINERAL OIL
Quantity: 20 gallons
Chemical: MODF
Quantity: 25 gallons

Actions:
Action Type: RNF
Action Status: Reportable Release under MGL 21E
Action Date: 10/6/2005
Response Action Outcome: A permanent solution has been achieved. Contamination has been reduced to background or a threat of release has been eliminated.

Action Type: Response Action Outcome - RAO
Action Status: RAO Statement Received
Action Date: 10/6/2005
Response Action Outcome: A permanent solution has been achieved. Contamination has been reduced to background or a threat of release has been eliminated.

Action Type: A Notice sent to a Potentially Responsible Party (PRP)
Action Status: A MassDEP piece of correspondence was issued (approvals, NORs, etc.)
Action Date: 11/10/2005
Response Action Outcome: A permanent solution has been achieved. Contamination has been reduced to background or a threat of release has been eliminated.

Map ID
Direction
Distance
Elevation

MAP FINDINGS

Site

Database(s)

EDR ID Number
EPA ID Number

AT DEAN ROAD (Continued)

S107517073

Action Type: Release Disposition
Action Status: Reportable Release under MGL 21E
Action Date: 9/29/2005
Response Action Outcome: A permanent solution has been achieved. Contamination has been reduced to background or a threat of release has been eliminated.

Action Type: Immediate Response Action
Action Status: Oral Approval of Plan or Action
Action Date: 9/29/2005
Response Action Outcome: A permanent solution has been achieved. Contamination has been reduced to background or a threat of release has been eliminated.

Action Type: RLFA
Action Status: FOLOFF
Action Date: 9/29/2005
Response Action Outcome: A permanent solution has been achieved. Contamination has been reduced to background or a threat of release has been eliminated.

Release:

Release Tracking Number/Current Status: 3-0025280 / RAO
Primary ID: Not reported
Official City: BROOKLINE
Notification: 09/29/2005
Category: TWO HR
Status Date: 10/06/2005
Phase: Not reported
Response Action Outcome: A1 - A permanent solution has been achieved. Contamination has been reduced to background or a threat of release has been eliminated.
Oil / Haz Material Type: Oil

Click here to access the MA DEP site for this facility:

Actions:

Action Type: RNF
Action Status: Reportable Release under MGL 21E
Action Date: 10/6/2005
Response Action Outcome: A permanent solution has been achieved. Contamination has been reduced to background or a threat of release has been eliminated.

Action Type: Response Action Outcome - RAO
Action Status: RAO Statement Received
Action Date: 10/6/2005
Response Action Outcome: A permanent solution has been achieved. Contamination has been reduced to background or a threat of release has been eliminated.

Action Type: A Notice sent to a Potentially Responsible Party (PRP)
Action Status: A MassDEP piece of correspondence was issued (approvals, NORs, etc.
Action Date: 11/10/2005
Response Action Outcome: A permanent solution has been achieved. Contamination has been reduced to background or a threat of release has been eliminated.

Action Type: Release Disposition
Action Status: Reportable Release under MGL 21E
Action Date: 9/29/2005
Response Action Outcome: A permanent solution has been achieved. Contamination has been reduced

Map ID
Direction
Distance
Elevation

MAP FINDINGS

Site

Database(s)

EDR ID Number
EPA ID Number

AT DEAN ROAD (Continued)

S107517073

to background or a threat of release has been eliminated.

Action Type: Immediate Response Action
Action Status: Oral Approval of Plan or Action
Action Date: 9/29/2005
Response Action Outcome: A permanent solution has been achieved. Contamination has been reduced to background or a threat of release has been eliminated.

Action Type: RLFA
Action Status: FOLOFF
Action Date: 9/29/2005
Response Action Outcome: A permanent solution has been achieved. Contamination has been reduced to background or a threat of release has been eliminated.

Chemicals:
Chemical: MINERAL OIL
Quantity: 20 gallons
Chemical: MODF
Quantity: 25 gallons
Location Type: MUNICIPAL
Source: TRANSFORM

72
East
1/4-1/2
0.364 mi.
1924 ft.

APARTMENT HOUSE
1469 BEACON ST
BROOKLINE, MA 02445

MA LAST **S103546216**
MA RELEASE **N/A**

Relative:
Lower
Actual:
71 ft.

LAST:
Release Tracking Number/Current Status: 3-0017450 / RAO
Source Type: AST
Release Town: BROOKLINE
Notification Date: 10/19/1998
Category: TWO HR
Associated ID: Not reported
Status Date: 12/24/1998
Phase: Not reported
Response Action Outcome: A2 - A permanent solution has been achieved. Contamination has not been reduced to background.
Oil Or Haz Material: Oil

Chemicals:
Chemical: FUEL OIL #2
Quantity: 15 gallons
Chemical: #2 FUEL OIL
Quantity: 15 gallons
Location Type: RESIDENTIAL
Source: AST

Actions:
Action Type: Immediate Response Action
Action Status: Oral Approval of Plan or Action
Action Date: 10/19/1998
Response Action Outcome: A permanent solution has been achieved. Contamination has not been reduced to background.

Action Type: Release Disposition
Action Status: Reportable Release under MGL 21E

Map ID
Direction
Distance
Elevation

MAP FINDINGS

Site

Database(s)

EDR ID Number
EPA ID Number

APARTMENT HOUSE (Continued)

S103546216

Action Date: 10/19/1998
Response Action Outcome: A permanent solution has been achieved. Contamination has not been reduced to background.

Action Type: A Notice sent to a Potentially Responsible Party (PRP)
Action Status: A MassDEP piece of correspondence was issued (approvals, NORs, etc.)
Action Date: 11/24/1998
Response Action Outcome: A permanent solution has been achieved. Contamination has not been reduced to background.

Action Type: RLFA
Action Status: FOLOFF
Action Date: 11/6/1998
Response Action Outcome: A permanent solution has been achieved. Contamination has not been reduced to background.

Action Type: RNF
Action Status: Reportable Release under MGL 21E
Action Date: 12/24/1998
Response Action Outcome: A permanent solution has been achieved. Contamination has not been reduced to background.

Action Type: Response Action Outcome - RAO
Action Status: RAO Statement Received
Action Date: 12/24/1998
Response Action Outcome: A permanent solution has been achieved. Contamination has not been reduced to background.

Release:

Release Tracking Number/Current Status: 3-0017450 / RAO
Primary ID: Not reported
Official City: BROOKLINE
Notification: 10/19/1998
Category: TWO HR
Status Date: 12/24/1998
Phase: Not reported
Response Action Outcome: A2 - A permanent solution has been achieved. Contamination has not been reduced to background.

Oil / Haz Material Type: Oil

[Click here to access the MA DEP site for this facility:](#)

Actions:

Action Type: Immediate Response Action
Action Status: Oral Approval of Plan or Action
Action Date: 10/19/1998
Response Action Outcome: A permanent solution has been achieved. Contamination has not been reduced to background.

Action Type: Release Disposition
Action Status: Reportable Release under MGL 21E
Action Date: 10/19/1998
Response Action Outcome: A permanent solution has been achieved. Contamination has not been reduced to background.

Map ID
Direction
Distance
Elevation

MAP FINDINGS

Site

Database(s)

EDR ID Number
EPA ID Number

APARTMENT HOUSE (Continued)

S103546216

Action Type: A Notice sent to a Potentially Responsible Party (PRP)
Action Status: A MassDEP piece of correspondence was issued (approvals, NORs, etc.)
Action Date: 11/24/1998
Response Action Outcome: A permanent solution has been achieved. Contamination has not been reduced to background.

Action Type: RLFA
Action Status: FOLOFF
Action Date: 11/6/1998
Response Action Outcome: A permanent solution has been achieved. Contamination has not been reduced to background.

Action Type: RNF
Action Status: Reportable Release under MGL 21E
Action Date: 12/24/1998
Response Action Outcome: A permanent solution has been achieved. Contamination has not been reduced to background.

Action Type: Response Action Outcome - RAO
Action Status: RAO Statement Received
Action Date: 12/24/1998
Response Action Outcome: A permanent solution has been achieved. Contamination has not been reduced to background.

Chemicals:
Chemical: FUEL OIL #2
Quantity: 15 gallons
Chemical: #2 FUEL OIL
Quantity: 15 gallons
Location Type: RESIDENTIAL
Source: AST

73
North
1/4-1/2
0.366 mi.
1933 ft.

**ST ELECTRICAL VAULT
217 KELTON ST NEAR
BRIGHTON, MA 02135**

**MA SHWS S106512418
MA RELEASE N/A**

**Relative:
Lower
Actual:
76 ft.**

SHWS:
Release Tracking Number/Current Status: 3-0020827 / RAO
Release Town: BOSTON
Notification Date: 06/21/2001
Category: TWO HR
Associated ID: Not reported
Current Status: Response Action Outcome
Status Date: 07/03/2001
Phase: Not reported
Response Action Outcome: A1 - A permanent solution has been achieved. Contamination has been reduced to background or a threat of release has been eliminated.
Oil Or Haz Material: Oil
Location Type: ROADWAY
Source: TRANSFORM

[Click here to access the MA DEP site for this facility:](#)

Map ID
Direction
Distance
Elevation

MAP FINDINGS

Site

Database(s)

EDR ID Number
EPA ID Number

ST ELECTRICAL VAULT (Continued)

S106512418

Chemicals:

Chemical: TRANSFORMER OIL
Quantity: 15 gallons
Chemical: MINERAL OIL DIELECTRIC FLUID
Quantity: 10 gallons

Actions:

Action Type: Immediate Response Action
Action Status: Oral Approval of Plan or Action
Action Date: 6/21/2001
Response Action Outcome: A permanent solution has been achieved. Contamination has been reduced to background or a threat of release has been eliminated.

Action Type: Release Disposition
Action Status: Reportable Release under MGL 21E
Action Date: 6/21/2001
Response Action Outcome: A permanent solution has been achieved. Contamination has been reduced to background or a threat of release has been eliminated.

Action Type: RNF
Action Status: Reportable Release under MGL 21E
Action Date: 7/3/2001
Response Action Outcome: A permanent solution has been achieved. Contamination has been reduced to background or a threat of release has been eliminated.

Action Type: Response Action Outcome - RAO
Action Status: RAO Statement Received
Action Date: 7/3/2001
Response Action Outcome: A permanent solution has been achieved. Contamination has been reduced to background or a threat of release has been eliminated.

Action Type: A Notice sent to a Potentially Responsible Party (PRP)
Action Status: A MassDEP piece of correspondence was issued (approvals, NORs, etc.)
Action Date: 8/2/2001
Response Action Outcome: A permanent solution has been achieved. Contamination has been reduced to background or a threat of release has been eliminated.

Release:

Release Tracking Number/Current Status: 3-0020827 / RAO
Primary ID: Not reported
Official City: BOSTON
Notification: 06/21/2001
Category: TWO HR
Status Date: 07/03/2001
Phase: Not reported
Response Action Outcome: A1 - A permanent solution has been achieved. Contamination has been reduced to background or a threat of release has been eliminated.
Oil / Haz Material Type: Oil

[Click here to access the MA DEP site for this facility:](#)

Actions:

Action Type: Immediate Response Action
Action Status: Oral Approval of Plan or Action
Action Date: 6/21/2001

Map ID
Direction
Distance
Elevation

MAP FINDINGS

Site

Database(s)

EDR ID Number
EPA ID Number

ST ELECTRICAL VAULT (Continued)

S106512418

Response Action Outcome: A permanent solution has been achieved. Contamination has been reduced to background or a threat of release has been eliminated.

Action Type: Release Disposition
Action Status: Reportable Release under MGL 21E
Action Date: 6/21/2001
Response Action Outcome: A permanent solution has been achieved. Contamination has been reduced to background or a threat of release has been eliminated.

Action Type: RNF
Action Status: Reportable Release under MGL 21E
Action Date: 7/3/2001
Response Action Outcome: A permanent solution has been achieved. Contamination has been reduced to background or a threat of release has been eliminated.

Action Type: Response Action Outcome - RAO
Action Status: RAO Statement Received
Action Date: 7/3/2001
Response Action Outcome: A permanent solution has been achieved. Contamination has been reduced to background or a threat of release has been eliminated.

Action Type: A Notice sent to a Potentially Responsible Party (PRP)
Action Status: A MassDEP piece of correspondence was issued (approvals, NORs, etc.
Action Date: 8/2/2001
Response Action Outcome: A permanent solution has been achieved. Contamination has been reduced to background or a threat of release has been eliminated.

Chemicals:
Chemical: TRANSFORMER OIL
Quantity: 15 gallons
Chemical: MINERAL OIL DIELECTRIC FLUID
Quantity: 10 gallons
Location Type: ROADWAY
Source: TRANSFORM

**M74
NW
1/4-1/2
0.382 mi.
2016 ft.**

**NO LOCATION AID
6 TO 8 FIDELIS WAY
BRIGHTON, MA 02135
Site 1 of 3 in cluster M**

**MA SHWS S106512565
MA RELEASE N/A**

**Relative:
Higher
Actual:
165 ft.**

SHWS:
Release Tracking Number/Current Status: 3-0021669 / RAO
Release Town: BOSTON
Notification Date: 04/11/2002
Category: TWO HR
Associated ID: Not reported
Current Status: Response Action Outcome
Status Date: 06/10/2002
Phase: Not reported
Response Action Outcome: A1 - A permanent solution has been achieved. Contamination has been reduced to background or a threat of release has been eliminated.

Oil Or Haz Material: Not reported
Location Type: RESIDENTIAL
Source: ELEVATOR
Source: SHAFT

Map ID
Direction
Distance
Elevation

MAP FINDINGS

Site

Database(s)

EDR ID Number
EPA ID Number

NO LOCATION AID (Continued)

S106512565

[Click here to access the MA DEP site for this facility:](#)

Chemicals:

Chemical: HYDRAULIC OIL
Quantity: 100 gallons
Chemical: HYDRAULIC OIL
Quantity: 25 gallons

Actions:

Action Type: Release Disposition
Action Status: Reportable Release under MGL 21E
Action Date: 4/11/2002
Response Action Outcome: A permanent solution has been achieved. Contamination has been reduced to background or a threat of release has been eliminated.

Action Type: Immediate Response Action
Action Status: Oral Approval of Plan or Action
Action Date: 4/11/2002
Response Action Outcome: A permanent solution has been achieved. Contamination has been reduced to background or a threat of release has been eliminated.

Action Type: A Notice sent to a Potentially Responsible Party (PRP)
Action Status: A MassDEP piece of correspondence was issued (approvals, NORs, etc.
Action Date: 4/30/2002
Response Action Outcome: A permanent solution has been achieved. Contamination has been reduced to background or a threat of release has been eliminated.

Action Type: Response Action Outcome - RAO
Action Status: RAO Statement Received
Action Date: 6/10/2002
Response Action Outcome: A permanent solution has been achieved. Contamination has been reduced to background or a threat of release has been eliminated.

Action Type: RNF
Action Status: Reportable Release under MGL 21E
Action Date: 6/10/2002
Response Action Outcome: A permanent solution has been achieved. Contamination has been reduced to background or a threat of release has been eliminated.

Release Tracking Number/Current Status: 3-0021669 / RAO
Release Town: BOSTON
Notification Date: 04/11/2002
Category: TWO HR
Associated ID: Not reported
Current Status: Response Action Outcome
Status Date: 06/10/2002
Phase: Not reported
Response Action Outcome: A1 - A permanent solution has been achieved. Contamination has been reduced to background or a threat of release has been eliminated.

Oil Or Haz Material: Not reported
Location Type: RESIDENTIAL
Source: ELEVATOR
Source: SHAFT

Map ID
Direction
Distance
Elevation

MAP FINDINGS

Site

Database(s)

EDR ID Number
EPA ID Number

NO LOCATION AID (Continued)

S106512565

[Click here to access the MA DEP site for this facility:](#)

Chemicals:

Chemical: HYDRAULIC OIL
Quantity: 100 gallons
Chemical: HYDRAULIC OIL
Quantity: 25 gallons

Actions:

Action Type: Release Disposition
Action Status: Reportable Release under MGL 21E
Action Date: 4/11/2002
Response Action Outcome: A permanent solution has been achieved. Contamination has been reduced to background or a threat of release has been eliminated.

Action Type: Immediate Response Action
Action Status: Oral Approval of Plan or Action
Action Date: 4/11/2002
Response Action Outcome: A permanent solution has been achieved. Contamination has been reduced to background or a threat of release has been eliminated.

Action Type: A Notice sent to a Potentially Responsible Party (PRP)
Action Status: A MassDEP piece of correspondence was issued (approvals, NORs, etc.
Action Date: 4/30/2002
Response Action Outcome: A permanent solution has been achieved. Contamination has been reduced to background or a threat of release has been eliminated.

Action Type: Response Action Outcome - RAO
Action Status: RAO Statement Received
Action Date: 6/10/2002
Response Action Outcome: A permanent solution has been achieved. Contamination has been reduced to background or a threat of release has been eliminated.

Action Type: RNF
Action Status: Reportable Release under MGL 21E
Action Date: 6/10/2002
Response Action Outcome: A permanent solution has been achieved. Contamination has been reduced to background or a threat of release has been eliminated.

Release:

Release Tracking Number/Current Status: 3-0021669 / RAO
Primary ID: Not reported
Official City: BOSTON
Notification: 04/11/2002
Category: TWO HR
Status Date: 06/10/2002
Phase: Not reported
Response Action Outcome: A1 - A permanent solution has been achieved. Contamination has been reduced to background or a threat of release has been eliminated.
Oil / Haz Material Type: Not reported

[Click here to access the MA DEP site for this facility:](#)

Map ID
Direction
Distance
Elevation

MAP FINDINGS

Site

Database(s)

EDR ID Number
EPA ID Number

NO LOCATION AID (Continued)

S106512565

Actions:

Action Type: Release Disposition
Action Status: Reportable Release under MGL 21E
Action Date: 4/11/2002
Response Action Outcome: A permanent solution has been achieved. Contamination has been reduced to background or a threat of release has been eliminated.

Action Type: Immediate Response Action
Action Status: Oral Approval of Plan or Action
Action Date: 4/11/2002
Response Action Outcome: A permanent solution has been achieved. Contamination has been reduced to background or a threat of release has been eliminated.

Action Type: A Notice sent to a Potentially Responsible Party (PRP)
Action Status: A MassDEP piece of correspondence was issued (approvals, NORs, etc.
Action Date: 4/30/2002
Response Action Outcome: A permanent solution has been achieved. Contamination has been reduced to background or a threat of release has been eliminated.

Action Type: Response Action Outcome - RAO
Action Status: RAO Statement Received
Action Date: 6/10/2002
Response Action Outcome: A permanent solution has been achieved. Contamination has been reduced to background or a threat of release has been eliminated.

Action Type: RNF
Action Status: Reportable Release under MGL 21E
Action Date: 6/10/2002
Response Action Outcome: A permanent solution has been achieved. Contamination has been reduced to background or a threat of release has been eliminated.

Chemicals:

Chemical: HYDRAULIC OIL
Quantity: 100 gallons
Chemical: HYDRAULIC OIL
Quantity: 25 gallons
Location Type: RESIDENTIAL
Source: ELEVATOR
Source: SHAFT

75
North
1/4-1/2
0.386 mi.
2039 ft.

CLASSIC WINE IMPORTS
1360R COMMONWEALTH AVE
ALLSTON, MA 02134

MA LUST S100831589
MA RELEASE N/A

Relative:
Lower
Actual:
56 ft.

LUST:
Facility:
Release Tracking Number/Current Status: 3-0003970 / RAO
Status Date: 09/16/1996
Source Type: UST
Release Town: BOSTON
Notification Date: 07/15/1992
Category: NONE
Associated ID: Not reported
Phase: Not reported

Map ID
Direction
Distance
Elevation

MAP FINDINGS

Site

Database(s)

EDR ID Number
EPA ID Number

CLASSIC WINE IMPORTS (Continued)

S100831589

Response Action Outcome: NC - NC
Oil Or Haz Material: Oil

Location Type: COMMERCIAL
Source: UST

[Click here to access the MA DEP site for this facility:](#)

Chemicals:

Chemical: PETROLEUM
Quantity: Not reported

Actions:

Action Type: TREGS
Action Status: WAVREC
Action Date: 4/6/1992
Response Action Outcome: NC

Action Type: TREGS
Action Status: WAVSIG
Action Date: 5/28/1992
Response Action Outcome: NC

Action Type: Release Disposition
Action Status: Valid Transition Site
Action Date: 5/28/1992
Response Action Outcome: NC

Action Type: TREGS
Action Status: WAVACC
Action Date: 5/28/1992
Response Action Outcome: NC

Action Type: Response Action Outcome - RAO
Action Status: RAO Statement Received
Action Date: 9/16/1996
Response Action Outcome: NC

Release:

Release Tracking Number/Current Status: 3-0003970 / RAO
Primary ID: Not reported
Official City: BOSTON
Notification: 07/15/1992
Category: NONE
Status Date: 09/16/1996
Phase: Not reported
Response Action Outcome: NC - NC
Oil / Haz Material Type: Oil

[Click here to access the MA DEP site for this facility:](#)

Actions:

Action Type: TREGS

Map ID
Direction
Distance
Elevation

MAP FINDINGS

Site

Database(s)

EDR ID Number
EPA ID Number

CLASSIC WINE IMPORTS (Continued)

S100831589

Action Status: WAVREC
Action Date: 4/6/1992
Response Action Outcome: NC

Action Type: TREGS
Action Status: WAVSIG
Action Date: 5/28/1992
Response Action Outcome: NC

Action Type: Release Disposition
Action Status: Valid Transition Site
Action Date: 5/28/1992
Response Action Outcome: NC

Action Type: TREGS
Action Status: WAVACC
Action Date: 5/28/1992
Response Action Outcome: NC

Action Type: Response Action Outcome - RAO
Action Status: RAO Statement Received
Action Date: 9/16/1996
Response Action Outcome: NC

Chemicals:
Chemical: PETROLEUM
Quantity: Not reported
Location Type: COMMERCIAL
Source: UST

N76
NNE
1/4-1/2
0.391 mi.
2064 ft.

NO LOCATION AID
90 BRAINERD RD
ALLSTON, MA 02134
Site 1 of 4 in cluster N

MA LUST **S104847496**
MA RELEASE **N/A**

Relative:
Lower

LUST:

Actual:
42 ft.

Facility:
Release Tracking Number/Current Status: 3-0020130 / RAO
Status Date: 11/23/2001
Source Type: UST
Release Town: BOSTON
Notification Date: 11/17/2000
Category: TWO HR
Associated ID: Not reported
Phase: Not reported
Response Action Outcome: A1 - A permanent solution has been achieved. Contamination has been reduced to background or a threat of release has been eliminated.

Oil Or Haz Material: Oil

Location Type: COMMERCIAL
Source: UST

[Click here to access the MA DEP site for this facility:](#)

Map ID
Direction
Distance
Elevation

MAP FINDINGS

Site

Database(s)

EDR ID Number
EPA ID Number

NO LOCATION AID (Continued)

S104847496

Chemicals:

Chemical: FUEL OIL #2
Quantity: Not reported
Chemical: #2 FUEL OIL
Quantity: Not reported

Actions:

Action Type: Release Disposition
Action Status: Reportable Release under MGL 21E
Action Date: 11/17/2000
Response Action Outcome: A permanent solution has been achieved. Contamination has been reduced to background or a threat of release has been eliminated.

Action Type: Immediate Response Action
Action Status: Oral Approval of Plan or Action
Action Date: 11/17/2000
Response Action Outcome: A permanent solution has been achieved. Contamination has been reduced to background or a threat of release has been eliminated.

Action Type: Response Action Outcome - RAO
Action Status: RAO Statement Received
Action Date: 11/23/2001
Response Action Outcome: A permanent solution has been achieved. Contamination has been reduced to background or a threat of release has been eliminated.

Action Type: Response Action Outcome - RAO
Action Status: Fee Received - FMCRA Use Only
Action Date: 11/28/2001
Response Action Outcome: A permanent solution has been achieved. Contamination has been reduced to background or a threat of release has been eliminated.

Action Type: A Notice sent to a Potentially Responsible Party (PRP)
Action Status: A MassDEP piece of correspondence was issued (approvals, NORs, etc.)
Action Date: 12/7/2000
Response Action Outcome: A permanent solution has been achieved. Contamination has been reduced to background or a threat of release has been eliminated.

Action Type: RLFA
Action Status: FOLOFF
Action Date: 2/12/2001
Response Action Outcome: A permanent solution has been achieved. Contamination has been reduced to background or a threat of release has been eliminated.

Action Type: Immediate Response Action
Action Status: Written Plan Received
Action Date: 3/1/2001
Response Action Outcome: A permanent solution has been achieved. Contamination has been reduced to background or a threat of release has been eliminated.

Action Type: RNF
Action Status: Reportable Release under MGL 21E
Action Date: 3/1/2001
Response Action Outcome: A permanent solution has been achieved. Contamination has been reduced to background or a threat of release has been eliminated.

Action Type: Immediate Response Action
Action Status: Completion Statement Received

Map ID
Direction
Distance
Elevation

MAP FINDINGS

Site

Database(s)

EDR ID Number
EPA ID Number

NO LOCATION AID (Continued)

S104847496

Action Date: 7/5/2001
Response Action Outcome: A permanent solution has been achieved. Contamination has been reduced to background or a threat of release has been eliminated.

Release:

Release Tracking Number/Current Status: 3-0020130 / RAO
Primary ID: Not reported
Official City: BOSTON
Notification: 11/17/2000
Category: TWO HR
Status Date: 11/23/2001
Phase: Not reported
Response Action Outcome: A1 - A permanent solution has been achieved. Contamination has been reduced to background or a threat of release has been eliminated.
Oil / Haz Material Type: Oil

[Click here to access the MA DEP site for this facility:](#)

Actions:

Action Type: Release Disposition
Action Status: Reportable Release under MGL 21E
Action Date: 11/17/2000
Response Action Outcome: A permanent solution has been achieved. Contamination has been reduced to background or a threat of release has been eliminated.

Action Type: Immediate Response Action
Action Status: Oral Approval of Plan or Action
Action Date: 11/17/2000
Response Action Outcome: A permanent solution has been achieved. Contamination has been reduced to background or a threat of release has been eliminated.

Action Type: Response Action Outcome - RAO
Action Status: RAO Statement Received
Action Date: 11/23/2001
Response Action Outcome: A permanent solution has been achieved. Contamination has been reduced to background or a threat of release has been eliminated.

Action Type: Response Action Outcome - RAO
Action Status: Fee Received - FMCRA Use Only
Action Date: 11/28/2001
Response Action Outcome: A permanent solution has been achieved. Contamination has been reduced to background or a threat of release has been eliminated.

Action Type: A Notice sent to a Potentially Responsible Party (PRP)
Action Status: A MassDEP piece of correspondence was issued (approvals, NORs, etc.
Action Date: 12/7/2000
Response Action Outcome: A permanent solution has been achieved. Contamination has been reduced to background or a threat of release has been eliminated.

Action Type: RLFA
Action Status: FOLOFF
Action Date: 2/12/2001
Response Action Outcome: A permanent solution has been achieved. Contamination has been reduced to background or a threat of release has been eliminated.

Map ID
Direction
Distance
Elevation

MAP FINDINGS

Site

Database(s)

EDR ID Number
EPA ID Number

NO LOCATION AID (Continued)

S104847496

Action Type: Immediate Response Action
Action Status: Written Plan Received
Action Date: 3/1/2001
Response Action Outcome: A permanent solution has been achieved. Contamination has been reduced to background or a threat of release has been eliminated.

Action Type: RNF
Action Status: Reportable Release under MGL 21E
Action Date: 3/1/2001
Response Action Outcome: A permanent solution has been achieved. Contamination has been reduced to background or a threat of release has been eliminated.

Action Type: Immediate Response Action
Action Status: Completion Statement Received
Action Date: 7/5/2001
Response Action Outcome: A permanent solution has been achieved. Contamination has been reduced to background or a threat of release has been eliminated.

Chemicals:
Chemical: FUEL OIL #2
Quantity: Not reported
Chemical: #2 FUEL OIL
Quantity: Not reported
Location Type: COMMERCIAL
Source: UST

**M77
NW
1/4-1/2
0.392 mi.
2069 ft.**

**BOSTON HSG AUTH COMMONWLTH DEVLPMT
10 FIDELIS WAY - BUILDING 10
BRIGHTON, MA
Site 2 of 3 in cluster M**

**MA SHWS S110822175
MA LUST N/A
MA RELEASE
MA ENF**

**Relative:
Higher
Actual:
165 ft.**

SHWS:
Release Tracking Number/Current Status: 3-0029669 / RAO
Release Town: BOSTON
Notification Date: 11/24/2010
Category: 72 HR
Associated ID: Not reported
Current Status: Response Action Outcome
Status Date: 09/16/2013
Phase: PHASE III
Response Action Outcome: A2 - A permanent solution has been achieved. Contamination has not been reduced to background.
Oil Or Haz Material: Oil
Location Type: RESIDENTIAL
Source: PIPE
Source: UST

Click here to access the MA DEP site for this facility:

Chemicals:
Chemical: #2 FUEL OIL
Quantity: 108 parts per million
Chemical: #2 HEATING OIL
Quantity: 108 parts per million

MAP FINDINGS

BOSTON HSG AUTH COMMONWLTH DEVLPMT (Continued)

S110822175

Actions:

Action Type: Immediate Response Action
Action Status: Level I - Technical Screen Audit
Action Date: 1/10/2013
Response Action Outcome: A permanent solution has been achieved. Contamination has not been reduced to background.

Action Type: Immediate Response Action
Action Status: Written Plan Received
Action Date: 1/21/2011
Response Action Outcome: A permanent solution has been achieved. Contamination has not been reduced to background.

Action Type: RNFE
Action Status: Transmittal, Notice, or Notification Received
Action Date: 1/21/2011
Response Action Outcome: A permanent solution has been achieved. Contamination has not been reduced to background.

Action Type: RNF
Action Status: Reportable Release under MGL 21E
Action Date: 1/21/2011
Response Action Outcome: A permanent solution has been achieved. Contamination has not been reduced to background.

Action Type: Immediate Response Action
Action Status: Level I - Technical Screen Audit
Action Date: 1/25/2011
Response Action Outcome: A permanent solution has been achieved. Contamination has not been reduced to background.

Action Type: Immediate Response Action
Action Status: Written Plan Received
Action Date: 1/9/2013
Response Action Outcome: A permanent solution has been achieved. Contamination has not been reduced to background.

Action Type: Phase 2
Action Status: Scope of Work Received
Action Date: 10/30/2012
Response Action Outcome: A permanent solution has been achieved. Contamination has not been reduced to background.

Action Type: Immediate Response Action
Action Status: Oral Approval of Plan or Action
Action Date: 11/24/2010
Response Action Outcome: A permanent solution has been achieved. Contamination has not been reduced to background.

Action Type: Release Disposition
Action Status: Reportable Release under MGL 21E
Action Date: 11/24/2010
Response Action Outcome: A permanent solution has been achieved. Contamination has not been reduced to background.

Action Type: A Notice sent to a Potentially Responsible Party (PRP)
Action Status: A MassDEP piece of correspondence was issued (approvals, NORs, etc.)

Map ID
Direction
Distance
Elevation

MAP FINDINGS

Site

Database(s)

EDR ID Number
EPA ID Number

BOSTON HSG AUTH COMMONWLTH DEVLPMT (Continued)

S110822175

Action Date: 12/14/2010
Response Action Outcome: A permanent solution has been achieved. Contamination has not been reduced to background.

Action Type: BOL
Action Status: Transmittal, Notice, or Notification Received
Action Date: 2/10/2011
Response Action Outcome: A permanent solution has been achieved. Contamination has not been reduced to background.

Action Type: RLFA
Action Status: FOLOFF
Action Date: 2/15/2011
Response Action Outcome: A permanent solution has been achieved. Contamination has not been reduced to background.

Action Type: Immediate Response Action
Action Status: Oral Approval of a Modified Plan
Action Date: 2/22/2011
Response Action Outcome: A permanent solution has been achieved. Contamination has not been reduced to background.

Action Type: Release Disposition
Action Status: Reportable Release under MGL 21E
Action Date: 2/22/2011
Response Action Outcome: A permanent solution has been achieved. Contamination has not been reduced to background.

Action Type: Compliance and Enforcement Action
Action Status: Notice of Non-Compliance Issued
Action Date: 3/19/2012
Response Action Outcome: A permanent solution has been achieved. Contamination has not been reduced to background.

Action Type: Immediate Response Action
Action Status: Status or Interim Report Received
Action Date: 3/30/2011
Response Action Outcome: A permanent solution has been achieved. Contamination has not been reduced to background.

Action Type: Immediate Response Action
Action Status: Status or Interim Report Received
Action Date: 3/4/2013
Response Action Outcome: A permanent solution has been achieved. Contamination has not been reduced to background.

Action Type: Immediate Response Action
Action Status: RMRINI
Action Date: 3/4/2013
Response Action Outcome: A permanent solution has been achieved. Contamination has not been reduced to background.

Action Type: Immediate Response Action
Action Status: Level I - Technical Screen Audit
Action Date: 3/5/2013
Response Action Outcome: A permanent solution has been achieved. Contamination has not been reduced to background.

Map ID
Direction
Distance
Elevation

MAP FINDINGS

Site

Database(s)

EDR ID Number
EPA ID Number

BOSTON HSG AUTH COMMONWLTH DEVLPMT (Continued)

S110822175

Action Type: BOL
Action Status: Transmittal, Notice, or Notification Received
Action Date: 3/8/2011
Response Action Outcome: A permanent solution has been achieved. Contamination has not been reduced to background.

Action Type: RLFA
Action Status: FOLOFF
Action Date: 4/4/2011
Response Action Outcome: A permanent solution has been achieved. Contamination has not been reduced to background.

Action Type: Response Action Outcome - RAO
Action Status: Level I - Technical Screen Audit
Action Date: 5/14/2014
Response Action Outcome: A permanent solution has been achieved. Contamination has not been reduced to background.

Action Type: Immediate Response Action
Action Status: Level I - Technical Screen Audit
Action Date: 5/14/2014
Response Action Outcome: A permanent solution has been achieved. Contamination has not been reduced to background.

Action Type: Compliance and Enforcement Action
Action Status: NON-A
Action Date: 5/21/2012
Response Action Outcome: A permanent solution has been achieved. Contamination has not been reduced to background.

Action Type: Phase 1
Action Status: Completion Statement Received
Action Date: 7/17/2012
Response Action Outcome: A permanent solution has been achieved. Contamination has not been reduced to background.

Action Type: Tier Classification
Action Status: Transmittal, Notice, or Notification Received
Action Date: 7/17/2012
Response Action Outcome: A permanent solution has been achieved. Contamination has not been reduced to background.

Action Type: Tier Classification
Action Status: Tier 2 Classification
Action Date: 7/17/2012
Response Action Outcome: A permanent solution has been achieved. Contamination has not been reduced to background.

Action Type: Immediate Response Action
Action Status: Completion Statement Received
Action Date: 7/17/2012
Response Action Outcome: A permanent solution has been achieved. Contamination has not been reduced to background.

Action Type: BOL
Action Status: SHPFAC
Action Date: 7/29/2011

Map ID
Direction
Distance
Elevation

MAP FINDINGS

Site

Database(s)

EDR ID Number
EPA ID Number

BOSTON HSG AUTH COMMONWLTH DEVLPMT (Continued)

S110822175

Response Action Outcome: A permanent solution has been achieved. Contamination has not been reduced to background.

Action Type: Tier Classification
Action Status: Legal Notice Published
Action Date: 8/2/2012

Response Action Outcome: A permanent solution has been achieved. Contamination has not been reduced to background.

Action Type: Immediate Response Action
Action Status: Level I - Technical Screen Audit
Action Date: 8/21/2012
Response Action Outcome: A permanent solution has been achieved. Contamination has not been reduced to background.

Action Type: Response Action Outcome - RAO
Action Status: RAO Statement Received
Action Date: 9/16/2013
Response Action Outcome: A permanent solution has been achieved. Contamination has not been reduced to background.

Action Type: Phase 2
Action Status: Completion Statement Received
Action Date: 9/16/2013
Response Action Outcome: A permanent solution has been achieved. Contamination has not been reduced to background.

Action Type: Immediate Response Action
Action Status: RMRFIN
Action Date: 9/16/2013
Response Action Outcome: A permanent solution has been achieved. Contamination has not been reduced to background.

Action Type: Immediate Response Action
Action Status: Completion Statement Received
Action Date: 9/16/2013
Response Action Outcome: A permanent solution has been achieved. Contamination has not been reduced to background.

Action Type: A Notice sent to a Potentially Responsible Party (PRP)
Action Status: ALSENT
Action Date: 9/6/2011
Response Action Outcome: A permanent solution has been achieved. Contamination has not been reduced to background.

LUST:

Facility:

Release Tracking Number/Current Status: 3-0029669 / RAO
Status Date: 09/16/2013
Source Type: UST
Release Town: BOSTON
Notification Date: 11/24/2010
Category: 72 HR
Associated ID: Not reported
Phase: PHASE III

Map ID
Direction
Distance
Elevation

MAP FINDINGS

Site

Database(s)

EDR ID Number
EPA ID Number

BOSTON HSG AUTH COMMONWLTH DEVLPMT (Continued)

S110822175

Response Action Outcome: A2 - A permanent solution has been achieved. Contamination has not been reduced to background.
Oil Or Haz Material: Oil
Location Type: RESIDENTIAL
Source: PIPE
Source: UST

[Click here to access the MA DEP site for this facility:](#)

Chemicals:

Chemical: #2 FUEL OIL
Quantity: 108 parts per million
Chemical: #2 HEATING OIL
Quantity: 108 parts per million

Actions:

Action Type: Immediate Response Action
Action Status: Level I - Technical Screen Audit
Action Date: 1/10/2013
Response Action Outcome: A permanent solution has been achieved. Contamination has not been reduced to background.

Action Type: Immediate Response Action
Action Status: Written Plan Received
Action Date: 1/21/2011
Response Action Outcome: A permanent solution has been achieved. Contamination has not been reduced to background.

Action Type: RNFE
Action Status: Transmittal, Notice, or Notification Received
Action Date: 1/21/2011
Response Action Outcome: A permanent solution has been achieved. Contamination has not been reduced to background.

Action Type: RNF
Action Status: Reportable Release under MGL 21E
Action Date: 1/21/2011
Response Action Outcome: A permanent solution has been achieved. Contamination has not been reduced to background.

Action Type: Immediate Response Action
Action Status: Level I - Technical Screen Audit
Action Date: 1/25/2011
Response Action Outcome: A permanent solution has been achieved. Contamination has not been reduced to background.

Action Type: Immediate Response Action
Action Status: Written Plan Received
Action Date: 1/9/2013
Response Action Outcome: A permanent solution has been achieved. Contamination has not been reduced to background.

Action Type: Phase 2
Action Status: Scope of Work Received

Map ID
Direction
Distance
Elevation

MAP FINDINGS

Site

Database(s)

EDR ID Number
EPA ID Number

BOSTON HSG AUTH COMMONWLTH DEVLPMT (Continued)

S110822175

Action Date: 10/30/2012
Response Action Outcome: A permanent solution has been achieved. Contamination has not been reduced to background.

Action Type: Immediate Response Action
Action Status: Oral Approval of Plan or Action
Action Date: 11/24/2010
Response Action Outcome: A permanent solution has been achieved. Contamination has not been reduced to background.

Action Type: Release Disposition
Action Status: Reportable Release under MGL 21E
Action Date: 11/24/2010
Response Action Outcome: A permanent solution has been achieved. Contamination has not been reduced to background.

Action Type: A Notice sent to a Potentially Responsible Party (PRP)
Action Status: A MassDEP piece of correspondence was issued (approvals, NORs, etc.)
Action Date: 12/14/2010
Response Action Outcome: A permanent solution has been achieved. Contamination has not been reduced to background.

Action Type: BOL
Action Status: Transmittal, Notice, or Notification Received
Action Date: 2/10/2011
Response Action Outcome: A permanent solution has been achieved. Contamination has not been reduced to background.

Action Type: RLFA
Action Status: FOLOFF
Action Date: 2/15/2011
Response Action Outcome: A permanent solution has been achieved. Contamination has not been reduced to background.

Action Type: Immediate Response Action
Action Status: Oral Approval of a Modified Plan
Action Date: 2/22/2011
Response Action Outcome: A permanent solution has been achieved. Contamination has not been reduced to background.

Action Type: Release Disposition
Action Status: Reportable Release under MGL 21E
Action Date: 2/22/2011
Response Action Outcome: A permanent solution has been achieved. Contamination has not been reduced to background.

Action Type: Compliance and Enforcement Action
Action Status: Notice of Non-Compliance Issued
Action Date: 3/19/2012
Response Action Outcome: A permanent solution has been achieved. Contamination has not been reduced to background.

Action Type: Immediate Response Action
Action Status: Status or Interim Report Received
Action Date: 3/30/2011
Response Action Outcome: A permanent solution has been achieved. Contamination has not been reduced to background.

Map ID
Direction
Distance
Elevation

MAP FINDINGS

Site

Database(s)

EDR ID Number
EPA ID Number

BOSTON HSG AUTH COMMONWLTH DEVLPMT (Continued)

S110822175

Action Type: Immediate Response Action
Action Status: Status or Interim Report Received
Action Date: 3/4/2013
Response Action Outcome: A permanent solution has been achieved. Contamination has not been reduced to background.

Action Type: Immediate Response Action
Action Status: RMRINI
Action Date: 3/4/2013
Response Action Outcome: A permanent solution has been achieved. Contamination has not been reduced to background.

Action Type: Immediate Response Action
Action Status: Level I - Technical Screen Audit
Action Date: 3/5/2013
Response Action Outcome: A permanent solution has been achieved. Contamination has not been reduced to background.

Action Type: BOL
Action Status: Transmittal, Notice, or Notification Received
Action Date: 3/8/2011
Response Action Outcome: A permanent solution has been achieved. Contamination has not been reduced to background.

Action Type: RLFA
Action Status: FOLOFF
Action Date: 4/4/2011
Response Action Outcome: A permanent solution has been achieved. Contamination has not been reduced to background.

Action Type: Response Action Outcome - RAO
Action Status: Level I - Technical Screen Audit
Action Date: 5/14/2014
Response Action Outcome: A permanent solution has been achieved. Contamination has not been reduced to background.

Action Type: Immediate Response Action
Action Status: Level I - Technical Screen Audit
Action Date: 5/14/2014
Response Action Outcome: A permanent solution has been achieved. Contamination has not been reduced to background.

Action Type: Compliance and Enforcement Action
Action Status: NON-A
Action Date: 5/21/2012
Response Action Outcome: A permanent solution has been achieved. Contamination has not been reduced to background.

Action Type: Phase 1
Action Status: Completion Statement Received
Action Date: 7/17/2012
Response Action Outcome: A permanent solution has been achieved. Contamination has not been reduced to background.

Action Type: Tier Classification
Action Status: Transmittal, Notice, or Notification Received
Action Date: 7/17/2012

Map ID
Direction
Distance
Elevation

MAP FINDINGS

Site

Database(s)

EDR ID Number
EPA ID Number

BOSTON HSG AUTH COMMONWLTH DEVLPMT (Continued)

S110822175

Response Action Outcome: A permanent solution has been achieved. Contamination has not been reduced to background.

Action Type: Tier Classification
Action Status: Tier 2 Classification
Action Date: 7/17/2012

Response Action Outcome: A permanent solution has been achieved. Contamination has not been reduced to background.

Action Type: Immediate Response Action
Action Status: Completion Statement Received
Action Date: 7/17/2012

Response Action Outcome: A permanent solution has been achieved. Contamination has not been reduced to background.

Action Type: BOL
Action Status: SHPFAC
Action Date: 7/29/2011

Response Action Outcome: A permanent solution has been achieved. Contamination has not been reduced to background.

Action Type: Tier Classification
Action Status: Legal Notice Published
Action Date: 8/2/2012

Response Action Outcome: A permanent solution has been achieved. Contamination has not been reduced to background.

Action Type: Immediate Response Action
Action Status: Level I - Technical Screen Audit
Action Date: 8/21/2012

Response Action Outcome: A permanent solution has been achieved. Contamination has not been reduced to background.

Action Type: Response Action Outcome - RAO
Action Status: RAO Statement Received
Action Date: 9/16/2013

Response Action Outcome: A permanent solution has been achieved. Contamination has not been reduced to background.

Action Type: Phase 2
Action Status: Completion Statement Received
Action Date: 9/16/2013

Response Action Outcome: A permanent solution has been achieved. Contamination has not been reduced to background.

Action Type: Immediate Response Action
Action Status: RMRFIN
Action Date: 9/16/2013

Response Action Outcome: A permanent solution has been achieved. Contamination has not been reduced to background.

Action Type: Immediate Response Action
Action Status: Completion Statement Received
Action Date: 9/16/2013

Response Action Outcome: A permanent solution has been achieved. Contamination has not been reduced to background.

Map ID
Direction
Distance
Elevation

MAP FINDINGS

Site

Database(s)

EDR ID Number
EPA ID Number

BOSTON HSG AUTH COMMONWLTH DEVLPMT (Continued)

S110822175

Action Type: A Notice sent to a Potentially Responsible Party (PRP)
Action Status: ALSENT
Action Date: 9/6/2011
Response Action Outcome: A permanent solution has been achieved. Contamination has not been reduced to background.

Release:

Release Tracking Number/Current Status: 3-0029669 / RAO
Primary ID: Not reported
Official City: BOSTON
Notification: 11/24/2010
Category: 72 HR
Status Date: 09/16/2013
Phase: PHASE III
Response Action Outcome: A2 - A permanent solution has been achieved. Contamination has not been reduced to background.
Oil / Haz Material Type: Oil

[Click here to access the MA DEP site for this facility:](#)

Actions:

Action Type: Immediate Response Action
Action Status: Level I - Technical Screen Audit
Action Date: 1/10/2013
Response Action Outcome: A permanent solution has been achieved. Contamination has not been reduced to background.

Action Type: Immediate Response Action
Action Status: Written Plan Received
Action Date: 1/21/2011
Response Action Outcome: A permanent solution has been achieved. Contamination has not been reduced to background.

Action Type: RNFE
Action Status: Transmittal, Notice, or Notification Received
Action Date: 1/21/2011
Response Action Outcome: A permanent solution has been achieved. Contamination has not been reduced to background.

Action Type: RNF
Action Status: Reportable Release under MGL 21E
Action Date: 1/21/2011
Response Action Outcome: A permanent solution has been achieved. Contamination has not been reduced to background.

Action Type: Immediate Response Action
Action Status: Level I - Technical Screen Audit
Action Date: 1/25/2011
Response Action Outcome: A permanent solution has been achieved. Contamination has not been reduced to background.

Action Type: Immediate Response Action
Action Status: Written Plan Received
Action Date: 1/9/2013
Response Action Outcome: A permanent solution has been achieved. Contamination has not been reduced to background.

Map ID
Direction
Distance
Elevation

MAP FINDINGS

Site

Database(s)

EDR ID Number
EPA ID Number

BOSTON HSG AUTH COMMONWLTH DEVLPMT (Continued)

S110822175

reduced to background.

Action Type: Phase 2
Action Status: Scope of Work Received
Action Date: 10/30/2012
Response Action Outcome: A permanent solution has been achieved. Contamination has not been reduced to background.

Action Type: Immediate Response Action
Action Status: Oral Approval of Plan or Action
Action Date: 11/24/2010
Response Action Outcome: A permanent solution has been achieved. Contamination has not been reduced to background.

Action Type: Release Disposition
Action Status: Reportable Release under MGL 21E
Action Date: 11/24/2010
Response Action Outcome: A permanent solution has been achieved. Contamination has not been reduced to background.

Action Type: A Notice sent to a Potentially Responsible Party (PRP)
Action Status: A MassDEP piece of correspondence was issued (approvals, NORs, etc.)
Action Date: 12/14/2010
Response Action Outcome: A permanent solution has been achieved. Contamination has not been reduced to background.

Action Type: BOL
Action Status: Transmittal, Notice, or Notification Received
Action Date: 2/10/2011
Response Action Outcome: A permanent solution has been achieved. Contamination has not been reduced to background.

Action Type: RLFA
Action Status: FOLOFF
Action Date: 2/15/2011
Response Action Outcome: A permanent solution has been achieved. Contamination has not been reduced to background.

Action Type: Immediate Response Action
Action Status: Oral Approval of a Modified Plan
Action Date: 2/22/2011
Response Action Outcome: A permanent solution has been achieved. Contamination has not been reduced to background.

Action Type: Release Disposition
Action Status: Reportable Release under MGL 21E
Action Date: 2/22/2011
Response Action Outcome: A permanent solution has been achieved. Contamination has not been reduced to background.

Action Type: Compliance and Enforcement Action
Action Status: Notice of Non-Compliance Issued
Action Date: 3/19/2012
Response Action Outcome: A permanent solution has been achieved. Contamination has not been reduced to background.

Action Type: Immediate Response Action

Map ID
Direction
Distance
Elevation

MAP FINDINGS

Site

Database(s)

EDR ID Number
EPA ID Number

BOSTON HSG AUTH COMMONWLTH DEVLPMT (Continued)

S110822175

Action Status: Status or Interim Report Received
Action Date: 3/30/2011
Response Action Outcome: A permanent solution has been achieved. Contamination has not been reduced to background.

Action Type: Immediate Response Action
Action Status: Status or Interim Report Received
Action Date: 3/4/2013
Response Action Outcome: A permanent solution has been achieved. Contamination has not been reduced to background.

Action Type: Immediate Response Action
Action Status: RMRINI
Action Date: 3/4/2013
Response Action Outcome: A permanent solution has been achieved. Contamination has not been reduced to background.

Action Type: Immediate Response Action
Action Status: Level I - Technical Screen Audit
Action Date: 3/5/2013
Response Action Outcome: A permanent solution has been achieved. Contamination has not been reduced to background.

Action Type: BOL
Action Status: Transmittal, Notice, or Notification Received
Action Date: 3/8/2011
Response Action Outcome: A permanent solution has been achieved. Contamination has not been reduced to background.

Action Type: RLFA
Action Status: FOLOFF
Action Date: 4/4/2011
Response Action Outcome: A permanent solution has been achieved. Contamination has not been reduced to background.

Action Type: Response Action Outcome - RAO
Action Status: Level I - Technical Screen Audit
Action Date: 5/14/2014
Response Action Outcome: A permanent solution has been achieved. Contamination has not been reduced to background.

Action Type: Immediate Response Action
Action Status: Level I - Technical Screen Audit
Action Date: 5/14/2014
Response Action Outcome: A permanent solution has been achieved. Contamination has not been reduced to background.

Action Type: Compliance and Enforcement Action
Action Status: NON-A
Action Date: 5/21/2012
Response Action Outcome: A permanent solution has been achieved. Contamination has not been reduced to background.

Action Type: Phase 1
Action Status: Completion Statement Received
Action Date: 7/17/2012
Response Action Outcome: A permanent solution has been achieved. Contamination has not been

Map ID
Direction
Distance
Elevation

MAP FINDINGS

Site

Database(s)

EDR ID Number
EPA ID Number

BOSTON HSG AUTH COMMONWLTH DEVLPMT (Continued)

S110822175

reduced to background.

Action Type: Tier Classification
Action Status: Transmittal, Notice, or Notification Received
Action Date: 7/17/2012
Response Action Outcome: A permanent solution has been achieved. Contamination has not been reduced to background.

Action Type: Tier Classification
Action Status: Tier 2 Classification
Action Date: 7/17/2012
Response Action Outcome: A permanent solution has been achieved. Contamination has not been reduced to background.

Action Type: Immediate Response Action
Action Status: Completion Statement Received
Action Date: 7/17/2012
Response Action Outcome: A permanent solution has been achieved. Contamination has not been reduced to background.

Action Type: BOL
Action Status: SHPFAC
Action Date: 7/29/2011
Response Action Outcome: A permanent solution has been achieved. Contamination has not been reduced to background.

Action Type: Tier Classification
Action Status: Legal Notice Published
Action Date: 8/2/2012
Response Action Outcome: A permanent solution has been achieved. Contamination has not been reduced to background.

Action Type: Immediate Response Action
Action Status: Level I - Technical Screen Audit
Action Date: 8/21/2012
Response Action Outcome: A permanent solution has been achieved. Contamination has not been reduced to background.

Action Type: Response Action Outcome - RAO
Action Status: RAO Statement Received
Action Date: 9/16/2013
Response Action Outcome: A permanent solution has been achieved. Contamination has not been reduced to background.

Action Type: Phase 2
Action Status: Completion Statement Received
Action Date: 9/16/2013
Response Action Outcome: A permanent solution has been achieved. Contamination has not been reduced to background.

Action Type: Immediate Response Action
Action Status: RMRFIN
Action Date: 9/16/2013
Response Action Outcome: A permanent solution has been achieved. Contamination has not been reduced to background.

Action Type: Immediate Response Action

Map ID
Direction
Distance
Elevation

MAP FINDINGS

Site

Database(s)

EDR ID Number
EPA ID Number

BOSTON HSG AUTH COMMONWLTH DEVLPMT (Continued)

S110822175

Action Status: Completion Statement Received
Action Date: 9/16/2013
Response Action Outcome: A permanent solution has been achieved. Contamination has not been reduced to background.

Action Type: A Notice sent to a Potentially Responsible Party (PRP)
Action Status: ALSENT
Action Date: 9/6/2011
Response Action Outcome: A permanent solution has been achieved. Contamination has not been reduced to background.

Chemicals:
Chemical: #2 FUEL OIL
Quantity: 108 parts per million
Chemical: #2 HEATING OIL
Quantity: 108 parts per million
Location Type: RESIDENTIAL
Source: PIPE
Source: UST

ENFORCEMENT:

Region: NERO
DEP Region: NERO
DEP Program: 3A
DEP Bureau: BWSC
Program: BWSC
Program Id: 3-0029669
High Or Low Level Enforcement: LLE
FMF #: Not reported
Comptroller Billing Name: Not reported
Town Where Violation Occurred: Not reported
Date Executed: 05/21/2012
ENF #: NON-NE-12-3A001 AMEND
Document Type: NON
AG Ref (Y/N): Not reported
Doc Archived (Y/N): Not reported
EJ Community (Y/N): N
Regional Comment: Not reported
Final Payment Due Date: Not reported
ACOP \$: Not reported
PAN \$: Not reported
EMS (Y/N): Not reported
EMS\$: Not reported
SEP (Y/N): Not reported
SEP \$: Not reported
Demand \$: Not reported
Suspended \$: Not reported
Ownership: Municipally Owned

Region: NERO
DEP Region: NERO
DEP Program: 3A
DEP Bureau: BWSC
Program: BWSC
Program Id: 3-0029669
High Or Low Level Enforcement: LLE

Map ID
Direction
Distance
Elevation

MAP FINDINGS

Site

Database(s)

EDR ID Number
EPA ID Number

BOSTON HSG AUTH COMMONWLTH DEVLPMT (Continued)

S110822175

FMF #: Not reported
Comptroller Billing Name: Not reported
Town Where Violation Occurred: Not reported
Date Executed: 03/19/2012
ENF #: NON-NE-12-3A001
Document Type: NON
AG Ref (Y/N): Not reported
Doc Archived (Y/N): Not reported
EJ Community (Y/N): N
Regional Comment: Not reported
Final Payment Due Date: Not reported
ACOP \$: Not reported
PAN \$: Not reported
EMS (Y/N): Not reported
EMS\$: Not reported
SEP (Y/N): Not reported
SEP \$: Not reported
Demand \$: Not reported
Suspended \$: Not reported
Ownership: Municipally Owned

78
NW
1/4-1/2
0.393 mi.
2073 ft.

**KINDRED HOSPITAL BOSTON
1515 COMMONWEALTH AVENUE
BOSTON, MA 02135**

**MA SHWS S106510990
MA RELEASE N/A
MA AIRS
MA TIER 2**

**Relative:
Higher
Actual:
149 ft.**

SHWS:
Release Tracking Number/Current Status: 3-0011159 / RAO
Release Town: BOSTON
Notification Date: 06/17/1994
Category: 72 HR
Associated ID: Not reported
Current Status: Response Action Outcome
Status Date: 07/24/1996
Phase: PHASE II
Response Action Outcome: A2 - A permanent solution has been achieved. Contamination has not been reduced to background.

Oil Or Haz Material: Oil
Location Type: HOSPITAL
Source: UNKNOWN

Click here to access the MA DEP site for this facility:

Chemicals:
Chemical: #4 FUEL OIL
Quantity: Not reported
Chemical: #4 FUEL OIL
Quantity: 0.5 inches

Actions:
Action Type: RLFA
Action Status: FOLOFF
Action Date: 10/25/1994
Response Action Outcome: A permanent solution has been achieved. Contamination has not been reduced to background.

Map ID
Direction
Distance
Elevation

MAP FINDINGS

Site

Database(s)

EDR ID Number
EPA ID Number

KINDRED HOSPITAL BOSTON (Continued)

S106510990

Action Type: RLFA
Action Status: FOLOFF
Action Date: 5/10/1995
Response Action Outcome: A permanent solution has been achieved. Contamination has not been reduced to background.

Action Type: Immediate Response Action
Action Status: Written Plan Received
Action Date: 5/4/1995
Response Action Outcome: A permanent solution has been achieved. Contamination has not been reduced to background.

Action Type: Immediate Response Action
Action Status: Status or Interim Report Received
Action Date: 5/4/1995
Response Action Outcome: A permanent solution has been achieved. Contamination has not been reduced to background.

Action Type: Release Disposition
Action Status: Reportable Release under MGL 21E
Action Date: 6/17/1994
Response Action Outcome: A permanent solution has been achieved. Contamination has not been reduced to background.

Action Type: Immediate Response Action
Action Status: IRA Assessment Only
Action Date: 6/17/1994
Response Action Outcome: A permanent solution has been achieved. Contamination has not been reduced to background.

Action Type: A Notice sent to a Potentially Responsible Party (PRP)
Action Status: A MassDEP piece of correspondence was issued (approvals, NORs, etc.)
Action Date: 7/12/1994
Response Action Outcome: A permanent solution has been achieved. Contamination has not been reduced to background.

Action Type: Immediate Response Action
Action Status: Completion Statement Received
Action Date: 7/24/1996
Response Action Outcome: A permanent solution has been achieved. Contamination has not been reduced to background.

Action Type: Response Action Outcome - RAO
Action Status: RAO Statement Received
Action Date: 7/24/1996
Response Action Outcome: A permanent solution has been achieved. Contamination has not been reduced to background.

Action Type: Phase 1
Action Status: Completion Statement Received
Action Date: 7/24/1996
Response Action Outcome: A permanent solution has been achieved. Contamination has not been reduced to background.

Action Type: Tier Classification
Action Status: Transmittal, Notice, or Notification Received
Action Date: 7/24/1996

Map ID
Direction
Distance
Elevation

MAP FINDINGS

Site

Database(s)

EDR ID Number
EPA ID Number

KINDRED HOSPITAL BOSTON (Continued)

S106510990

Response Action Outcome: A permanent solution has been achieved. Contamination has not been reduced to background.

Action Type: Immediate Response Action
Action Status: Status or Interim Report Received
Action Date: 7/24/1996

Response Action Outcome: A permanent solution has been achieved. Contamination has not been reduced to background.

Action Type: Tier Classification
Action Status: Tier 2 Classification
Action Date: 7/24/1996

Response Action Outcome: A permanent solution has been achieved. Contamination has not been reduced to background.

Action Type: Response Action Outcome - RAO
Action Status: Fee Received - FMCRA Use Only
Action Date: 7/25/1996

Response Action Outcome: A permanent solution has been achieved. Contamination has not been reduced to background.

Action Type: Response Action Outcome - RAO
Action Status: Revised Statement or Transmittal Received
Action Date: 7/30/1997

Response Action Outcome: A permanent solution has been achieved. Contamination has not been reduced to background.

Action Type: Immediate Response Action
Action Status: Written Plan Received
Action Date: 8/16/1994

Response Action Outcome: A permanent solution has been achieved. Contamination has not been reduced to background.

Action Type: RNF
Action Status: Reportable Release under MGL 21E
Action Date: 8/16/1994

Response Action Outcome: A permanent solution has been achieved. Contamination has not been reduced to background.

Release:

Release Tracking Number/Current Status: 3-0011159 / RAO

Primary ID: Not reported

Official City: BOSTON

Notification: 06/17/1994

Category: 72 HR

Status Date: 07/24/1996

Phase: PHASE II

Response Action Outcome: A2 - A permanent solution has been achieved. Contamination has not been reduced to background.

Oil / Haz Material Type: Oil

[Click here to access the MA DEP site for this facility:](#)

Actions:

Action Type: RLFA

Map ID
Direction
Distance
Elevation

MAP FINDINGS

Site

Database(s)

EDR ID Number
EPA ID Number

KINDRED HOSPITAL BOSTON (Continued)

S106510990

Action Status:	FOLOFF
Action Date:	10/25/1994
Response Action Outcome:	A permanent solution has been achieved. Contamination has not been reduced to background.
Action Type:	RLFA
Action Status:	FOLOFF
Action Date:	5/10/1995
Response Action Outcome:	A permanent solution has been achieved. Contamination has not been reduced to background.
Action Type:	Immediate Response Action
Action Status:	Written Plan Received
Action Date:	5/4/1995
Response Action Outcome:	A permanent solution has been achieved. Contamination has not been reduced to background.
Action Type:	Immediate Response Action
Action Status:	Status or Interim Report Received
Action Date:	5/4/1995
Response Action Outcome:	A permanent solution has been achieved. Contamination has not been reduced to background.
Action Type:	Release Disposition
Action Status:	Reportable Release under MGL 21E
Action Date:	6/17/1994
Response Action Outcome:	A permanent solution has been achieved. Contamination has not been reduced to background.
Action Type:	Immediate Response Action
Action Status:	IRA Assessment Only
Action Date:	6/17/1994
Response Action Outcome:	A permanent solution has been achieved. Contamination has not been reduced to background.
Action Type:	A Notice sent to a Potentially Responsible Party (PRP)
Action Status:	A MassDEP piece of correspondence was issued (approvals, NORs, etc.
Action Date:	7/12/1994
Response Action Outcome:	A permanent solution has been achieved. Contamination has not been reduced to background.
Action Type:	Immediate Response Action
Action Status:	Completion Statement Received
Action Date:	7/24/1996
Response Action Outcome:	A permanent solution has been achieved. Contamination has not been reduced to background.
Action Type:	Response Action Outcome - RAO
Action Status:	RAO Statement Received
Action Date:	7/24/1996
Response Action Outcome:	A permanent solution has been achieved. Contamination has not been reduced to background.
Action Type:	Phase 1
Action Status:	Completion Statement Received
Action Date:	7/24/1996
Response Action Outcome:	A permanent solution has been achieved. Contamination has not been

Map ID
Direction
Distance
Elevation

MAP FINDINGS

Site

Database(s)

EDR ID Number
EPA ID Number

KINDRED HOSPITAL BOSTON (Continued)

S106510990

reduced to background.

Action Type: Tier Classification
Action Status: Transmittal, Notice, or Notification Received
Action Date: 7/24/1996
Response Action Outcome: A permanent solution has been achieved. Contamination has not been reduced to background.

Action Type: Immediate Response Action
Action Status: Status or Interim Report Received
Action Date: 7/24/1996
Response Action Outcome: A permanent solution has been achieved. Contamination has not been reduced to background.

Action Type: Tier Classification
Action Status: Tier 2 Classification
Action Date: 7/24/1996
Response Action Outcome: A permanent solution has been achieved. Contamination has not been reduced to background.

Action Type: Response Action Outcome - RAO
Action Status: Fee Received - FMCRA Use Only
Action Date: 7/25/1996
Response Action Outcome: A permanent solution has been achieved. Contamination has not been reduced to background.

Action Type: Response Action Outcome - RAO
Action Status: Revised Statement or Transmittal Received
Action Date: 7/30/1997
Response Action Outcome: A permanent solution has been achieved. Contamination has not been reduced to background.

Action Type: Immediate Response Action
Action Status: Written Plan Received
Action Date: 8/16/1994
Response Action Outcome: A permanent solution has been achieved. Contamination has not been reduced to background.

Action Type: RNF
Action Status: Reportable Release under MGL 21E
Action Date: 8/16/1994
Response Action Outcome: A permanent solution has been achieved. Contamination has not been reduced to background.

Chemicals:
Chemical: #4 FUEL OIL
Quantity: Not reported
Chemical: #4 FUEL OIL
Quantity: 0.5 inches
Location Type: HOSPITAL
Source: UNKNOWN

AIRS:
Address 2: Not reported
Facility Status: Not reported
Permit Code: Not reported

Map ID
Direction
Distance
Elevation

MAP FINDINGS

Site

Database(s)

EDR ID Number
EPA ID Number

KINDRED HOSPITAL BOSTON (Continued)

S106510990

Permit Name: Not reported
DEP Region: Not reported
Application Tracking Number: Not reported
Date Closed: Not reported
Applicant Name: Not reported
Applicant Address: Not reported
Applicant City,St,Zip: Not reported
Applicant Telephone: Not reported
AQID: 1191189
Owner Name: KINDRED HOSPITAL BOSTON
Latitude: 42.343978
Longitude: -71.146363
Primary NAICS: Y
NAICS Code: 622110
NAICS Desc: General Medical and Surgical Hospitals

AIRS:

Pollutant: AMMONIA
Actual Emission: 0.0022
Emission Year: 2015

Pollutant: CARBON MONOXIDE
Actual Emission: 0.3864
Emission Year: 2015

Pollutant: HALOGENATED ORGANIC COMPOUND
Actual Emission: 0
Emission Year: 2015

Pollutant: HYDROCARBON
Actual Emission: 0
Emission Year: 2015

Pollutant: NITROGEN OXIDES (NOx)
Actual Emission: 0.46
Emission Year: 2015

Pollutant: PM10, FILTERABLE
Actual Emission: 0.0088
Emission Year: 2015

Pollutant: PM2.5, FILTERABLE
Actual Emission: 0.0088
Emission Year: 2015

Pollutant: SULFUR DIOXIDE
Actual Emission: 0.0028
Emission Year: 2015

Pollutant: VOLATILE ORGANIC COMPOUNDS (VOC)
Actual Emission: 0.0254
Emission Year: 2015

TIER 2:

Report Year: 2015
Facility Id: FATR2016000000024235

Map ID
Direction
Distance
Elevation

MAP FINDINGS

Site

Database(s)

EDR ID Number
EPA ID Number

KINDRED HOSPITAL BOSTON (Continued)

S106510990

Facility Dept: Not reported
Latitude: 42.34660
Longitude: -71.14200
Mailing Address: 1515 Commonwealth Avenue
Mailing City/State/Zip: 02135
Mailing Country: United States
Notes: Not reported
All Chemicals Same As Last Yr: Not reported
Date Signed: 02/15/2016
Dike Or Other Safeguard: F
Failed Validation: Not reported
Date Modified: 08/08/2017
Fees Total: Not reported
Num Of Employees: 59
Site Coord Abbreviated?: F
Site Map: F
State Label Code: Not reported
Submitted By: Pete Welsh
Validation Report: Not reported
Fire District: Not reported
Latlong Location Description: Not reported
Latlong Method: Not reported

79
West
1/4-1/2
0.398 mi.
2101 ft.

CONDO
78 KILSYTH ROAD 5 COLLISTON RD
BRIGHTON, MA 02135

MA LUST S105309304
MA INST CONTROL N/A
MA RELEASE

Relative:
Higher
Actual:
117 ft.

LUST:
Facility:
Release Tracking Number/Current Status: 3-0010192 / RAO
Status Date: 07/30/1997
Source Type: UST
Release Town: BOSTON
Notification Date: 11/16/1993
Category: 72 HR
Associated ID: Not reported
Phase: PHASE II
Response Action Outcome: A3 - A permanent solution has been achieved. Contamination has not been reduced to background and an Activity and use Limitation (AUL) has been implemented.
Oil Or Haz Material: Oil
Location Type: RESIDENTIAL
Source: UST

[Click here to access the MA DEP site for this facility:](#)

Chemicals:
Chemical: FUEL OIL
Quantity: Not reported
Chemical: #2 FUEL OIL

Map ID
Direction
Distance
Elevation

MAP FINDINGS

Site

Database(s)

EDR ID Number
EPA ID Number

CONDO (Continued)

S105309304

Quantity: 170 parts per million

Actions:

Action Type: An activity type that is related to an Audit
Action Status: Audit Follow-up Completion Statement Received
Action Date: 1/14/2003
Response Action Outcome: A permanent solution has been achieved. Contamination has not been reduced to background and an Activity and use Limitation (AUL) has been implemented.

Action Type: An activity type that is related to an Audit
Action Status: NOA
Action Date: 1/23/2001
Response Action Outcome: A permanent solution has been achieved. Contamination has not been reduced to background and an Activity and use Limitation (AUL) has been implemented.

Action Type: Activity and Use Limitation
Action Status: Amendment Received or Issued
Action Date: 10/24/2001
Response Action Outcome: A permanent solution has been achieved. Contamination has not been reduced to background and an Activity and use Limitation (AUL) has been implemented.

Action Type: Activity and Use Limitation
Action Status: Legal Notice Published
Action Date: 10/24/2001
Response Action Outcome: A permanent solution has been achieved. Contamination has not been reduced to background and an Activity and use Limitation (AUL) has been implemented.

Action Type: Release Disposition
Action Status: Reportable Release under MGL 21E
Action Date: 11/16/1993
Response Action Outcome: A permanent solution has been achieved. Contamination has not been reduced to background and an Activity and use Limitation (AUL) has been implemented.

Action Type: RLFA
Action Status: FOLOFF
Action Date: 11/16/1993
Response Action Outcome: A permanent solution has been achieved. Contamination has not been reduced to background and an Activity and use Limitation (AUL) has been implemented.

Action Type: Immediate Response Action
Action Status: Oral Approval of Plan or Action
Action Date: 11/16/1993
Response Action Outcome: A permanent solution has been achieved. Contamination has not been reduced to background and an Activity and use Limitation (AUL) has been implemented.

Action Type: A Notice sent to a Potentially Responsible Party (PRP)
Action Status: A MassDEP piece of correspondence was issued (approvals, NORs, etc.)
Action Date: 12/21/1993
Response Action Outcome: A permanent solution has been achieved. Contamination has not been reduced to background and an Activity and use Limitation (AUL) has been implemented.

Map ID
Direction
Distance
Elevation

MAP FINDINGS

Site

Database(s)

EDR ID Number
EPA ID Number

CONDO (Continued)

S105309304

Action Type: Tier Classification
Action Status: Transmittal, Notice, or Notification Received
Action Date: 2/13/1995
Response Action Outcome: A permanent solution has been achieved. Contamination has not been reduced to background and an Activity and use Limitation (AUL) has been implemented.

Action Type: Tier Classification
Action Status: Tier 2 Classification
Action Date: 2/13/1995
Response Action Outcome: A permanent solution has been achieved. Contamination has not been reduced to background and an Activity and use Limitation (AUL) has been implemented.

Action Type: Phase 1
Action Status: Completion Statement Received
Action Date: 2/13/1995
Response Action Outcome: A permanent solution has been achieved. Contamination has not been reduced to background and an Activity and use Limitation (AUL) has been implemented.

Action Type: RNF
Action Status: Reportable Release under MGL 21E
Action Date: 2/22/1994
Response Action Outcome: A permanent solution has been achieved. Contamination has not been reduced to background and an Activity and use Limitation (AUL) has been implemented.

Action Type: RLFA
Action Status: FOLOFF
Action Date: 2/9/1994
Response Action Outcome: A permanent solution has been achieved. Contamination has not been reduced to background and an Activity and use Limitation (AUL) has been implemented.

Action Type: Compliance and Enforcement Action
Action Status: Notice of Non-Compliance Issued
Action Date: 3/22/1994
Response Action Outcome: A permanent solution has been achieved. Contamination has not been reduced to background and an Activity and use Limitation (AUL) has been implemented.

Action Type: Release Disposition
Action Status: Reportable Release under MGL 21E
Action Date: 4/12/1994
Response Action Outcome: A permanent solution has been achieved. Contamination has not been reduced to background and an Activity and use Limitation (AUL) has been implemented.

Action Type: An activity type that is related to an Audit
Action Status: NAFVIO
Action Date: 4/4/2001
Response Action Outcome: A permanent solution has been achieved. Contamination has not been reduced to background and an Activity and use Limitation (AUL) has been implemented.

Action Type: Response Action Outcome - RAO

Map ID
Direction
Distance
Elevation

MAP FINDINGS

Site

Database(s)

EDR ID Number
EPA ID Number

CONDO (Continued)

S105309304

Action Status: RAO Statement Received
Action Date: 7/30/1997
Response Action Outcome: A permanent solution has been achieved. Contamination has not been reduced to background and an Activity and use Limitation (AUL) has been implemented.

Action Type: Immediate Response Action
Action Status: Completion Statement Received
Action Date: 7/30/1997
Response Action Outcome: A permanent solution has been achieved. Contamination has not been reduced to background and an Activity and use Limitation (AUL) has been implemented.

Action Type: Activity and Use Limitation
Action Status: Transmittal, Notice, or Notification Received
Action Date: 7/30/1997
Response Action Outcome: A permanent solution has been achieved. Contamination has not been reduced to background and an Activity and use Limitation (AUL) has been implemented.

Action Type: Immediate Response Action
Action Status: Status or Interim Report Received
Action Date: 8/8/1994
Response Action Outcome: A permanent solution has been achieved. Contamination has not been reduced to background and an Activity and use Limitation (AUL) has been implemented.

Action Type: Compliance and Enforcement Action
Action Status: Interim Deadline Letter Issued
Action Date: 9/26/2001
Response Action Outcome: A permanent solution has been achieved. Contamination has not been reduced to background and an Activity and use Limitation (AUL) has been implemented.

INST CONTROL:

Release Tracking Number: 3-0010192
Action Type: AUL
Action Stat: AMEND
Action Date: 10/24/2001
Response Action Outcome: A3 - A permanent solution has been achieved. Contamination has not been reduced to background and an Activity and use Limitation (AUL) has been implemented.

Release Tracking Number: 3-0010192
Action Type: AUL
Action Stat: LEGNOT
Action Date: 10/24/2001
Response Action Outcome: A3 - A permanent solution has been achieved. Contamination has not been reduced to background and an Activity and use Limitation (AUL) has been implemented.

Release Tracking Number: 3-0010192
Action Type: AUL
Action Stat: RECPT
Action Date: 07/30/1997
Response Action Outcome: A3 - A permanent solution has been achieved. Contamination has not

Map ID
Direction
Distance
Elevation

MAP FINDINGS

Site

Database(s)

EDR ID Number
EPA ID Number

CONDO (Continued)

S105309304

been reduced to background and an Activity and use Limitation (AUL) has been implemented.

Release:

Release Tracking Number/Current Status: 3-0010192 / RAO
Primary ID: Not reported
Official City: BOSTON
Notification: 11/16/1993
Category: 72 HR
Status Date: 07/30/1997
Phase: PHASE II
Response Action Outcome: A3 - A permanent solution has been achieved. Contamination has not been reduced to background and an Activity and use Limitation (AUL) has been implemented.
Oil / Haz Material Type: Oil

[Click here to access the MA DEP site for this facility:](#)

Actions:

Action Type: An activity type that is related to an Audit
Action Status: Audit Follow-up Completion Statement Received
Action Date: 1/14/2003
Response Action Outcome: A permanent solution has been achieved. Contamination has not been reduced to background and an Activity and use Limitation (AUL) has been implemented.

Action Type: An activity type that is related to an Audit
Action Status: NOA
Action Date: 1/23/2001
Response Action Outcome: A permanent solution has been achieved. Contamination has not been reduced to background and an Activity and use Limitation (AUL) has been implemented.

Action Type: Activity and Use Limitation
Action Status: Amendment Received or Issued
Action Date: 10/24/2001
Response Action Outcome: A permanent solution has been achieved. Contamination has not been reduced to background and an Activity and use Limitation (AUL) has been implemented.

Action Type: Activity and Use Limitation
Action Status: Legal Notice Published
Action Date: 10/24/2001
Response Action Outcome: A permanent solution has been achieved. Contamination has not been reduced to background and an Activity and use Limitation (AUL) has been implemented.

Action Type: Release Disposition
Action Status: Reportable Release under MGL 21E
Action Date: 11/16/1993
Response Action Outcome: A permanent solution has been achieved. Contamination has not been reduced to background and an Activity and use Limitation (AUL) has been implemented.

Action Type: RLFA
Action Status: FOLOFF

Map ID
Direction
Distance
Elevation

MAP FINDINGS

Site

Database(s)

EDR ID Number
EPA ID Number

CONDO (Continued)

S105309304

Action Date: 11/16/1993
Response Action Outcome: A permanent solution has been achieved. Contamination has not been reduced to background and an Activity and use Limitation (AUL) has been implemented.

Action Type: Immediate Response Action
Action Status: Oral Approval of Plan or Action
Action Date: 11/16/1993
Response Action Outcome: A permanent solution has been achieved. Contamination has not been reduced to background and an Activity and use Limitation (AUL) has been implemented.

Action Type: A Notice sent to a Potentially Responsible Party (PRP)
Action Status: A MassDEP piece of correspondence was issued (approvals, NORs, etc.
Action Date: 12/21/1993
Response Action Outcome: A permanent solution has been achieved. Contamination has not been reduced to background and an Activity and use Limitation (AUL) has been implemented.

Action Type: Tier Classification
Action Status: Transmittal, Notice, or Notification Received
Action Date: 2/13/1995
Response Action Outcome: A permanent solution has been achieved. Contamination has not been reduced to background and an Activity and use Limitation (AUL) has been implemented.

Action Type: Tier Classification
Action Status: Tier 2 Classification
Action Date: 2/13/1995
Response Action Outcome: A permanent solution has been achieved. Contamination has not been reduced to background and an Activity and use Limitation (AUL) has been implemented.

Action Type: Phase 1
Action Status: Completion Statement Received
Action Date: 2/13/1995
Response Action Outcome: A permanent solution has been achieved. Contamination has not been reduced to background and an Activity and use Limitation (AUL) has been implemented.

Action Type: RNF
Action Status: Reportable Release under MGL 21E
Action Date: 2/22/1994
Response Action Outcome: A permanent solution has been achieved. Contamination has not been reduced to background and an Activity and use Limitation (AUL) has been implemented.

Action Type: RLFA
Action Status: FOLOFF
Action Date: 2/9/1994
Response Action Outcome: A permanent solution has been achieved. Contamination has not been reduced to background and an Activity and use Limitation (AUL) has been implemented.

Action Type: Compliance and Enforcement Action
Action Status: Notice of Non-Compliance Issued
Action Date: 3/22/1994

Map ID
Direction
Distance
Elevation

MAP FINDINGS

Site

Database(s)

EDR ID Number
EPA ID Number

CONDO (Continued)

S105309304

Response Action Outcome: A permanent solution has been achieved. Contamination has not been reduced to background and an Activity and use Limitation (AUL) has been implemented.

Action Type: Release Disposition
Action Status: Reportable Release under MGL 21E
Action Date: 4/12/1994

Response Action Outcome: A permanent solution has been achieved. Contamination has not been reduced to background and an Activity and use Limitation (AUL) has been implemented.

Action Type: An activity type that is related to an Audit
Action Status: NAFVIO
Action Date: 4/4/2001

Response Action Outcome: A permanent solution has been achieved. Contamination has not been reduced to background and an Activity and use Limitation (AUL) has been implemented.

Action Type: Response Action Outcome - RAO
Action Status: RAO Statement Received
Action Date: 7/30/1997

Response Action Outcome: A permanent solution has been achieved. Contamination has not been reduced to background and an Activity and use Limitation (AUL) has been implemented.

Action Type: Immediate Response Action
Action Status: Completion Statement Received
Action Date: 7/30/1997

Response Action Outcome: A permanent solution has been achieved. Contamination has not been reduced to background and an Activity and use Limitation (AUL) has been implemented.

Action Type: Activity and Use Limitation
Action Status: Transmittal, Notice, or Notification Received
Action Date: 7/30/1997

Response Action Outcome: A permanent solution has been achieved. Contamination has not been reduced to background and an Activity and use Limitation (AUL) has been implemented.

Action Type: Immediate Response Action
Action Status: Status or Interim Report Received
Action Date: 8/8/1994

Response Action Outcome: A permanent solution has been achieved. Contamination has not been reduced to background and an Activity and use Limitation (AUL) has been implemented.

Action Type: Compliance and Enforcement Action
Action Status: Interim Deadline Letter Issued
Action Date: 9/26/2001

Response Action Outcome: A permanent solution has been achieved. Contamination has not been reduced to background and an Activity and use Limitation (AUL) has been implemented.

Chemicals:
Chemical: FUEL OIL
Quantity: Not reported
Chemical: #2 FUEL OIL

Map ID
Direction
Distance
Elevation

MAP FINDINGS

Site

Database(s)

EDR ID Number
EPA ID Number

CONDO (Continued)

S105309304

Quantity: 170 parts per million
Location Type: RESIDENTIAL
Source: UST

80
ESE
1/4-1/2
0.399 mi.
2108 ft.

WINGATE APARTMENT COMPLEX
NEAR 30 GARDNER RD
BROOKLINE, MA

MA SHWS **S104774228**
MA RELEASE **N/A**

Relative:
Lower
Actual:
67 ft.

SHWS:
Release Tracking Number/Current Status: 3-0019869 / RAO
Release Town: BROOKLINE
Notification Date: 08/24/2000
Category: TWO HR
Associated ID: Not reported
Current Status: **Response Action Outcome**
Status Date: 09/05/2000
Phase: Not reported
Response Action Outcome: A1 - A permanent solution has been achieved. Contamination has been reduced to background or a threat of release has been eliminated.

Oil Or Haz Material: Oil
Location Type: MUNICIPAL
Location Type: ROADWAY
Source: PIPE

Click here to access the MA DEP site for this facility:

Chemicals:
Chemical: HYDRAULIC FLUID
Quantity: 50 gallons

Actions:
Action Type: Immediate Response Action
Action Status: Oral Approval of Plan or Action
Action Date: 8/24/2000
Response Action Outcome: A permanent solution has been achieved. Contamination has been reduced to background or a threat of release has been eliminated.

Action Type: Release Disposition
Action Status: Reportable Release under MGL 21E
Action Date: 8/24/2000
Response Action Outcome: A permanent solution has been achieved. Contamination has been reduced to background or a threat of release has been eliminated.

Action Type: A Notice sent to a Potentially Responsible Party (PRP)
Action Status: A MassDEP piece of correspondence was issued (approvals, NORs, etc.
Action Date: 9/27/2000
Response Action Outcome: A permanent solution has been achieved. Contamination has been reduced to background or a threat of release has been eliminated.

Action Type: RNF
Action Status: Reportable Release under MGL 21E
Action Date: 9/5/2000
Response Action Outcome: A permanent solution has been achieved. Contamination has been reduced to background or a threat of release has been eliminated.

Map ID
Direction
Distance
Elevation

MAP FINDINGS

Site

Database(s)

EDR ID Number
EPA ID Number

WINGATE APARTMENT COMPLEX (Continued)

S104774228

Action Type: Response Action Outcome - RAO
Action Status: RAO Statement Received
Action Date: 9/5/2000
Response Action Outcome: A permanent solution has been achieved. Contamination has been reduced to background or a threat of release has been eliminated.

Release:

Release Tracking Number/Current Status: 3-0019869 / RAO
Primary ID: Not reported
Official City: BROOKLINE
Notification: 08/24/2000
Category: TWO HR
Status Date: 09/05/2000
Phase: Not reported
Response Action Outcome: A1 - A permanent solution has been achieved. Contamination has been reduced to background or a threat of release has been eliminated.
Oil / Haz Material Type: Oil

[Click here to access the MA DEP site for this facility:](#)

Actions:

Action Type: Immediate Response Action
Action Status: Oral Approval of Plan or Action
Action Date: 8/24/2000
Response Action Outcome: A permanent solution has been achieved. Contamination has been reduced to background or a threat of release has been eliminated.

Action Type: Release Disposition
Action Status: Reportable Release under MGL 21E
Action Date: 8/24/2000
Response Action Outcome: A permanent solution has been achieved. Contamination has been reduced to background or a threat of release has been eliminated.

Action Type: A Notice sent to a Potentially Responsible Party (PRP)
Action Status: A MassDEP piece of correspondence was issued (approvals, NORs, etc.
Action Date: 9/27/2000
Response Action Outcome: A permanent solution has been achieved. Contamination has been reduced to background or a threat of release has been eliminated.

Action Type: RNF
Action Status: Reportable Release under MGL 21E
Action Date: 9/5/2000
Response Action Outcome: A permanent solution has been achieved. Contamination has been reduced to background or a threat of release has been eliminated.

Action Type: Response Action Outcome - RAO
Action Status: RAO Statement Received
Action Date: 9/5/2000
Response Action Outcome: A permanent solution has been achieved. Contamination has been reduced to background or a threat of release has been eliminated.

Chemicals:

Chemical: HYDRAULIC FLUID
Quantity: 50 gallons
Location Type: MUNICIPAL

Map ID
Direction
Distance
Elevation

MAP FINDINGS

Site

Database(s)

EDR ID Number
EPA ID Number

WINGATE APARTMENT COMPLEX (Continued)

S104774228

Location Type: ROADWAY
Source: PIPE

81
SE
1/4-1/2
0.402 mi.
2121 ft.

RESIDENCE
143 GARDNER RD
BROOKLINE, MA 02445

MA LUST
MA RELEASE
S107517322
N/A

Relative:
Higher

LUST:

Facility:

Actual:
136 ft.

Release Tracking Number/Current Status: 3-0023214 / RAO
Status Date: 04/06/2007
Source Type: UST
Release Town: BROOKLINE
Notification Date: 09/29/2003
Category: 72 HR
Associated ID: Not reported
Phase: PHASE II
Response Action Outcome: A2 - A permanent solution has been achieved. Contamination has not been reduced to background.
Oil Or Haz Material: Oil
Location Type: RESIDENTIAL
Source: UST

[Click here to access the MA DEP site for this facility:](#)

Chemicals:

Chemical: #2 FUEL OIL
Quantity: 180 parts per million
Chemical: FUEL OIL
Quantity: 360 parts per million

Actions:

Action Type: Phase 3
Action Status: Notice of Delay in Meeting RA Deadline Received
Action Date: 1/5/2007
Response Action Outcome: A permanent solution has been achieved. Contamination has not been reduced to background.

Action Type: Phase 2
Action Status: Notice of Delay in Meeting RA Deadline Received
Action Date: 1/5/2007
Response Action Outcome: A permanent solution has been achieved. Contamination has not been reduced to background.

Action Type: A Notice sent to a Potentially Responsible Party (PRP)
Action Status: A MassDEP piece of correspondence was issued (approvals, NORs, etc.)
Action Date: 10/21/2003
Response Action Outcome: A permanent solution has been achieved. Contamination has not been reduced to background.

Action Type: Release Disposition
Action Status: Reportable Release under MGL 21E

Map ID
Direction
Distance
Elevation

MAP FINDINGS

Site

Database(s)

EDR ID Number
EPA ID Number

RESIDENCE (Continued)

S107517322

Action Date: 10/21/2003
Response Action Outcome: A permanent solution has been achieved. Contamination has not been reduced to background.

Action Type: RLFA
Action Status: FLDD1A
Action Date: 10/30/2003
Response Action Outcome: A permanent solution has been achieved. Contamination has not been reduced to background.

Action Type: Immediate Response Action
Action Status: Status or Interim Report Received
Action Date: 12/14/2005
Response Action Outcome: A permanent solution has been achieved. Contamination has not been reduced to background.

Action Type: Compliance and Enforcement Action
Action Status: Notice of Non-Compliance Issued
Action Date: 12/29/2004
Response Action Outcome: A permanent solution has been achieved. Contamination has not been reduced to background.

Action Type: Phase 2
Action Status: Scope of Work Received
Action Date: 12/6/2005
Response Action Outcome: A permanent solution has been achieved. Contamination has not been reduced to background.

Action Type: Immediate Response Action
Action Status: Written Plan Received
Action Date: 2/13/2004
Response Action Outcome: A permanent solution has been achieved. Contamination has not been reduced to background.

Action Type: RNF
Action Status: Reportable Release under MGL 21E
Action Date: 2/13/2004
Response Action Outcome: A permanent solution has been achieved. Contamination has not been reduced to background.

Action Type: Phase 1
Action Status: Completion Statement Received
Action Date: 2/23/2005
Response Action Outcome: A permanent solution has been achieved. Contamination has not been reduced to background.

Action Type: Tier Classification
Action Status: Transmittal, Notice, or Notification Received
Action Date: 2/23/2005
Response Action Outcome: A permanent solution has been achieved. Contamination has not been reduced to background.

Action Type: Tier Classification
Action Status: Tier 2 Classification
Action Date: 2/23/2005
Response Action Outcome: A permanent solution has been achieved. Contamination has not been reduced to background.

Map ID
Direction
Distance
Elevation

MAP FINDINGS

Site

Database(s)

EDR ID Number
EPA ID Number

RESIDENCE (Continued)

S107517322

Action Type: Immediate Response Action
Action Status: Status or Interim Report Received
Action Date: 3/23/2004
Response Action Outcome: A permanent solution has been achieved. Contamination has not been reduced to background.

Action Type: RLFA
Action Status: FOLOFF
Action Date: 3/24/2004
Response Action Outcome: A permanent solution has been achieved. Contamination has not been reduced to background.

Action Type: Immediate Response Action
Action Status: Written Approval of Plan
Action Date: 3/3/2004
Response Action Outcome: A permanent solution has been achieved. Contamination has not been reduced to background.

Action Type: Release Disposition
Action Status: Reportable Release under MGL 21E
Action Date: 3/8/2005
Response Action Outcome: A permanent solution has been achieved. Contamination has not been reduced to background.

Action Type: Immediate Response Action
Action Status: Completion Statement Received
Action Date: 4/6/2007
Response Action Outcome: A permanent solution has been achieved. Contamination has not been reduced to background.

Action Type: Response Action Outcome - RAO
Action Status: RAO Statement Received
Action Date: 4/6/2007
Response Action Outcome: A permanent solution has been achieved. Contamination has not been reduced to background.

Action Type: RLFA
Action Status: FOLOFF
Action Date: 5/7/2004
Response Action Outcome: A permanent solution has been achieved. Contamination has not been reduced to background.

Action Type: Immediate Response Action
Action Status: Status or Interim Report Received
Action Date: 6/19/2006
Response Action Outcome: A permanent solution has been achieved. Contamination has not been reduced to background.

Action Type: Immediate Response Action
Action Status: Status or Interim Report Received
Action Date: 6/20/2005
Response Action Outcome: A permanent solution has been achieved. Contamination has not been reduced to background.

Action Type: RLFA
Action Status: FOLOFF
Action Date: 8/17/2004

Map ID
Direction
Distance
Elevation

MAP FINDINGS

Site

Database(s)

EDR ID Number
EPA ID Number

RESIDENCE (Continued)

S107517322

Response Action Outcome: A permanent solution has been achieved. Contamination has not been reduced to background.

Action Type: RLFA
Action Status: FOLOFF
Action Date: 8/6/2004

Response Action Outcome: A permanent solution has been achieved. Contamination has not been reduced to background.

Action Type: Immediate Response Action
Action Status: Oral Approval of Plan or Action
Action Date: 9/29/2003

Response Action Outcome: A permanent solution has been achieved. Contamination has not been reduced to background.

Action Type: Release Disposition
Action Status: Reportable Release under MGL 21E
Action Date: 9/29/2003

Response Action Outcome: A permanent solution has been achieved. Contamination has not been reduced to background.

Action Type: Phase 3
Action Status: Notice of Delay in Meeting RA Deadline Received
Action Date: 9/29/2006

Response Action Outcome: A permanent solution has been achieved. Contamination has not been reduced to background.

Action Type: Phase 2
Action Status: Notice of Delay in Meeting RA Deadline Received
Action Date: 9/29/2006

Response Action Outcome: A permanent solution has been achieved. Contamination has not been reduced to background.

Release:

Release Tracking Number/Current Status: 3-0023214 / RAO

Primary ID: Not reported

Official City: BROOKLINE

Notification: 09/29/2003

Category: 72 HR

Status Date: 04/06/2007

Phase: PHASE II

Response Action Outcome: A2 - A permanent solution has been achieved. Contamination has not been reduced to background.

Oil / Haz Material Type: Oil

[Click here to access the MA DEP site for this facility:](#)

Actions:

Action Type: Phase 3
Action Status: Notice of Delay in Meeting RA Deadline Received
Action Date: 1/5/2007

Response Action Outcome: A permanent solution has been achieved. Contamination has not been reduced to background.

Action Type: Phase 2

Map ID
Direction
Distance
Elevation

MAP FINDINGS

Site

Database(s)

EDR ID Number
EPA ID Number

RESIDENCE (Continued)

S107517322

Action Status:	Notice of Delay in Meeting RA Deadline Received
Action Date:	1/5/2007
Response Action Outcome:	A permanent solution has been achieved. Contamination has not been reduced to background.
Action Type:	A Notice sent to a Potentially Responsible Party (PRP)
Action Status:	A MassDEP piece of correspondence was issued (approvals, NORs, etc.)
Action Date:	10/21/2003
Response Action Outcome:	A permanent solution has been achieved. Contamination has not been reduced to background.
Action Type:	Release Disposition
Action Status:	Reportable Release under MGL 21E
Action Date:	10/21/2003
Response Action Outcome:	A permanent solution has been achieved. Contamination has not been reduced to background.
Action Type:	RLFA
Action Status:	FLDD1A
Action Date:	10/30/2003
Response Action Outcome:	A permanent solution has been achieved. Contamination has not been reduced to background.
Action Type:	Immediate Response Action
Action Status:	Status or Interim Report Received
Action Date:	12/14/2005
Response Action Outcome:	A permanent solution has been achieved. Contamination has not been reduced to background.
Action Type:	Compliance and Enforcement Action
Action Status:	Notice of Non-Compliance Issued
Action Date:	12/29/2004
Response Action Outcome:	A permanent solution has been achieved. Contamination has not been reduced to background.
Action Type:	Phase 2
Action Status:	Scope of Work Received
Action Date:	12/6/2005
Response Action Outcome:	A permanent solution has been achieved. Contamination has not been reduced to background.
Action Type:	Immediate Response Action
Action Status:	Written Plan Received
Action Date:	2/13/2004
Response Action Outcome:	A permanent solution has been achieved. Contamination has not been reduced to background.
Action Type:	RNF
Action Status:	Reportable Release under MGL 21E
Action Date:	2/13/2004
Response Action Outcome:	A permanent solution has been achieved. Contamination has not been reduced to background.
Action Type:	Phase 1
Action Status:	Completion Statement Received
Action Date:	2/23/2005
Response Action Outcome:	A permanent solution has been achieved. Contamination has not been

Map ID
Direction
Distance
Elevation

MAP FINDINGS

Site

Database(s)

EDR ID Number
EPA ID Number

RESIDENCE (Continued)

S107517322

reduced to background.

Action Type: Tier Classification
Action Status: Transmittal, Notice, or Notification Received
Action Date: 2/23/2005
Response Action Outcome: A permanent solution has been achieved. Contamination has not been reduced to background.

Action Type: Tier Classification
Action Status: Tier 2 Classification
Action Date: 2/23/2005
Response Action Outcome: A permanent solution has been achieved. Contamination has not been reduced to background.

Action Type: Immediate Response Action
Action Status: Status or Interim Report Received
Action Date: 3/23/2004
Response Action Outcome: A permanent solution has been achieved. Contamination has not been reduced to background.

Action Type: RLFA
Action Status: FOLOFF
Action Date: 3/24/2004
Response Action Outcome: A permanent solution has been achieved. Contamination has not been reduced to background.

Action Type: Immediate Response Action
Action Status: Written Approval of Plan
Action Date: 3/3/2004
Response Action Outcome: A permanent solution has been achieved. Contamination has not been reduced to background.

Action Type: Release Disposition
Action Status: Reportable Release under MGL 21E
Action Date: 3/8/2005
Response Action Outcome: A permanent solution has been achieved. Contamination has not been reduced to background.

Action Type: Immediate Response Action
Action Status: Completion Statement Received
Action Date: 4/6/2007
Response Action Outcome: A permanent solution has been achieved. Contamination has not been reduced to background.

Action Type: Response Action Outcome - RAO
Action Status: RAO Statement Received
Action Date: 4/6/2007
Response Action Outcome: A permanent solution has been achieved. Contamination has not been reduced to background.

Action Type: RLFA
Action Status: FOLOFF
Action Date: 5/7/2004
Response Action Outcome: A permanent solution has been achieved. Contamination has not been reduced to background.

Action Type: Immediate Response Action

Map ID
Direction
Distance
Elevation

MAP FINDINGS

Site

Database(s)

EDR ID Number
EPA ID Number

RESIDENCE (Continued)

S107517322

Action Status: Status or Interim Report Received
Action Date: 6/19/2006
Response Action Outcome: A permanent solution has been achieved. Contamination has not been reduced to background.

Action Type: Immediate Response Action
Action Status: Status or Interim Report Received
Action Date: 6/20/2005
Response Action Outcome: A permanent solution has been achieved. Contamination has not been reduced to background.

Action Type: RLFA
Action Status: FOLOFF
Action Date: 8/17/2004
Response Action Outcome: A permanent solution has been achieved. Contamination has not been reduced to background.

Action Type: RLFA
Action Status: FOLOFF
Action Date: 8/6/2004
Response Action Outcome: A permanent solution has been achieved. Contamination has not been reduced to background.

Action Type: Immediate Response Action
Action Status: Oral Approval of Plan or Action
Action Date: 9/29/2003
Response Action Outcome: A permanent solution has been achieved. Contamination has not been reduced to background.

Action Type: Release Disposition
Action Status: Reportable Release under MGL 21E
Action Date: 9/29/2003
Response Action Outcome: A permanent solution has been achieved. Contamination has not been reduced to background.

Action Type: Phase 3
Action Status: Notice of Delay in Meeting RA Deadline Received
Action Date: 9/29/2006
Response Action Outcome: A permanent solution has been achieved. Contamination has not been reduced to background.

Action Type: Phase 2
Action Status: Notice of Delay in Meeting RA Deadline Received
Action Date: 9/29/2006
Response Action Outcome: A permanent solution has been achieved. Contamination has not been reduced to background.

Chemicals:
Chemical: #2 FUEL OIL
Quantity: 180 parts per million
Chemical: FUEL OIL
Quantity: 360 parts per million
Location Type: RESIDENTIAL
Source: UST

Map ID
Direction
Distance
Elevation

MAP FINDINGS

Site

Database(s)

EDR ID Number
EPA ID Number

82
ENE
1/4-1/2
0.405 mi.
2140 ft.

**INTERSECTION
ATHERTON AND WINCHESTER STS
BROOKLINE, MA 02467**

**MA SHWS S108640602
MA RELEASE N/A**

**Relative:
Lower**

SHWS:

**Actual:
76 ft.**

Release Tracking Number/Current Status: 3-0026808 / RAO
Release Town: BROOKLINE
Notification Date: 05/05/2007
Category: TWO HR
Associated ID: Not reported
Current Status: Response Action Outcome
Status Date: 05/10/2007
Phase: Not reported
Response Action Outcome: A1 - A permanent solution has been achieved. Contamination has been reduced to background or a threat of release has been eliminated.

Oil Or Haz Material: Oil
Location Type: RESIDENTIAL
Location Type: COMMERCIAL
Location Type: ROADWAY
Source: BUCK
Source: ETTRUCK
Source: LINE

Click here to access the MA DEP site for this facility:

Chemicals:

Chemical: HYDRAULIC OIL
Quantity: 35 gallons
Chemical: HYDRAULIC FLUID
Quantity: 35 gallons

Actions:

Action Type: Response Action Outcome - RAO
Action Status: RAO Statement Received
Action Date: 5/10/2007
Response Action Outcome: A permanent solution has been achieved. Contamination has been reduced to background or a threat of release has been eliminated.

Action Type: RNF
Action Status: Reportable Release under MGL 21E
Action Date: 5/10/2007
Response Action Outcome: A permanent solution has been achieved. Contamination has been reduced to background or a threat of release has been eliminated.

Action Type: Release Disposition
Action Status: Reportable Release under MGL 21E
Action Date: 5/5/2007
Response Action Outcome: A permanent solution has been achieved. Contamination has been reduced to background or a threat of release has been eliminated.

Action Type: Immediate Response Action
Action Status: Oral Approval of Plan or Action
Action Date: 5/5/2007
Response Action Outcome: A permanent solution has been achieved. Contamination has been reduced to background or a threat of release has been eliminated.

Map ID
Direction
Distance
Elevation

MAP FINDINGS

Site

Database(s)

EDR ID Number
EPA ID Number

INTERSECTION (Continued)

S108640602

Release Tracking Number/Current Status: 3-0026808 / RAO
Release Town: BROOKLINE
Notification Date: 05/05/2007
Category: TWO HR
Associated ID: Not reported
Current Status: Response Action Outcome
Status Date: 05/10/2007
Phase: Not reported
Response Action Outcome: A1 - A permanent solution has been achieved. Contamination has been reduced to background or a threat of release has been eliminated.
Oil Or Haz Material: Oil
Location Type: RESIDENTIAL
Location Type: COMMERCIAL
Location Type: ROADWAY
Source: BUCK
Source: ETTRUCK
Source: LINE

[Click here to access the MA DEP site for this facility:](#)

Chemicals:

Chemical: HYDRAULIC OIL
Quantity: 35 gallons
Chemical: HYDRAULIC FLUID
Quantity: 35 gallons

Actions:

Action Type: Response Action Outcome - RAO
Action Status: RAO Statement Received
Action Date: 5/10/2007
Response Action Outcome: A permanent solution has been achieved. Contamination has been reduced to background or a threat of release has been eliminated.

Action Type: RNF
Action Status: Reportable Release under MGL 21E
Action Date: 5/10/2007
Response Action Outcome: A permanent solution has been achieved. Contamination has been reduced to background or a threat of release has been eliminated.

Action Type: Release Disposition
Action Status: Reportable Release under MGL 21E
Action Date: 5/5/2007
Response Action Outcome: A permanent solution has been achieved. Contamination has been reduced to background or a threat of release has been eliminated.

Action Type: Immediate Response Action
Action Status: Oral Approval of Plan or Action
Action Date: 5/5/2007
Response Action Outcome: A permanent solution has been achieved. Contamination has been reduced to background or a threat of release has been eliminated.

Release Tracking Number/Current Status: 3-0026808 / RAO
Release Town: BROOKLINE
Notification Date: 05/05/2007
Category: TWO HR

Map ID
Direction
Distance
Elevation

MAP FINDINGS

Site

Database(s)

EDR ID Number
EPA ID Number

INTERSECTION (Continued)

S108640602

Associated ID: Not reported
Current Status: **Response Action Outcome**
Status Date: 05/10/2007
Phase: Not reported
Response Action Outcome: A1 - A permanent solution has been achieved. Contamination has been reduced to background or a threat of release has been eliminated.
Oil Or Haz Material: Oil
Location Type: RESIDENTIAL
Location Type: COMMERCIAL
Location Type: ROADWAY
Source: BUCK
Source: ETTRUCK
Source: LINE

[Click here to access the MA DEP site for this facility:](#)

Chemicals:
Chemical: HYDRAULIC OIL
Quantity: 35 gallons
Chemical: HYDRAULIC FLUID
Quantity: 35 gallons

Actions:
Action Type: Response Action Outcome - RAO
Action Status: RAO Statement Received
Action Date: 5/10/2007
Response Action Outcome: A permanent solution has been achieved. Contamination has been reduced to background or a threat of release has been eliminated.

Action Type: RNF
Action Status: Reportable Release under MGL 21E
Action Date: 5/10/2007
Response Action Outcome: A permanent solution has been achieved. Contamination has been reduced to background or a threat of release has been eliminated.

Action Type: Release Disposition
Action Status: Reportable Release under MGL 21E
Action Date: 5/5/2007
Response Action Outcome: A permanent solution has been achieved. Contamination has been reduced to background or a threat of release has been eliminated.

Action Type: Immediate Response Action
Action Status: Oral Approval of Plan or Action
Action Date: 5/5/2007
Response Action Outcome: A permanent solution has been achieved. Contamination has been reduced to background or a threat of release has been eliminated.

Release:
Release Tracking Number/Current Status: 3-0026808 / RAO
Primary ID: Not reported
Official City: BROOKLINE
Notification: 05/05/2007
Category: TWO HR
Status Date: 05/10/2007
Phase: Not reported

Map ID
Direction
Distance
Elevation

MAP FINDINGS

Site

Database(s)

EDR ID Number
EPA ID Number

INTERSECTION (Continued)

S108640602

Response Action Outcome: A1 - A permanent solution has been achieved. Contamination has been reduced to background or a threat of release has been eliminated.

Oil / Haz Material Type: Oil

Click here to access the MA DEP site for this facility:

Actions:

Action Type: Response Action Outcome - RAO

Action Status: RAO Statement Received

Action Date: 5/10/2007

Response Action Outcome: A permanent solution has been achieved. Contamination has been reduced to background or a threat of release has been eliminated.

Action Type: RNF

Action Status: Reportable Release under MGL 21E

Action Date: 5/10/2007

Response Action Outcome: A permanent solution has been achieved. Contamination has been reduced to background or a threat of release has been eliminated.

Action Type: Release Disposition

Action Status: Reportable Release under MGL 21E

Action Date: 5/5/2007

Response Action Outcome: A permanent solution has been achieved. Contamination has been reduced to background or a threat of release has been eliminated.

Action Type: Immediate Response Action

Action Status: Oral Approval of Plan or Action

Action Date: 5/5/2007

Response Action Outcome: A permanent solution has been achieved. Contamination has been reduced to background or a threat of release has been eliminated.

Chemicals:

Chemical: HYDRAULIC OIL

Quantity: 35 gallons

Chemical: HYDRAULIC FLUID

Quantity: 35 gallons

Location Type: RESIDENTIAL

Location Type: COMMERCIAL

Location Type: ROADWAY

Source: BUCK

Source: ETTRUCK

Source: LINE

83
NNE
1/4-1/2
0.414 mi.
2185 ft.

HARVARD ST
73 KENWOOD ST
BROOKLINE, MA 02146

MA LAST S104545101
MA RELEASE N/A

Relative:
Lower
Actual:
43 ft.

LAST:

Release Tracking Number/Current Status: 3-0010467 / RAO

Source Type: AST

Release Town: BROOKLINE

Notification Date: 01/21/1994

Category: TWO HR

Associated ID: Not reported

Status Date: 01/10/1997

Map ID
Direction
Distance
Elevation

MAP FINDINGS

Site

Database(s)

EDR ID Number
EPA ID Number

HARVARD ST (Continued)

S104545101

Phase: PHASE II
Response Action Outcome: A2 - A permanent solution has been achieved. Contamination has not been reduced to background.
Oil Or Haz Material: Oil

Chemicals:
Chemical: OIL
Quantity: Not reported
Chemical: #2 FUEL OIL
Quantity: 10 gallons
Location Type: RESIDENTIAL
Source: AST

Actions:
Action Type: Response Action Outcome - RAO
Action Status: RAO Statement Received
Action Date: 1/10/1997
Response Action Outcome: A permanent solution has been achieved. Contamination has not been reduced to background.

Action Type: Release Disposition
Action Status: Reportable Release under MGL 21E
Action Date: 1/21/1994
Response Action Outcome: A permanent solution has been achieved. Contamination has not been reduced to background.

Action Type: Immediate Response Action
Action Status: Oral Approval of Plan or Action
Action Date: 1/21/1994
Response Action Outcome: A permanent solution has been achieved. Contamination has not been reduced to background.

Action Type: An activity type that is related to an Audit
Action Status: Notice of Non-compliance related to an Audit
Action Date: 1/26/1998
Response Action Outcome: A permanent solution has been achieved. Contamination has not been reduced to background.

Action Type: An activity type that is related to an Audit
Action Status: NOA
Action Date: 11/13/1997
Response Action Outcome: A permanent solution has been achieved. Contamination has not been reduced to background.

Action Type: Release Disposition
Action Status: Reportable Release under MGL 21E
Action Date: 12/5/1994
Response Action Outcome: A permanent solution has been achieved. Contamination has not been reduced to background.

Action Type: RLFA
Action Status: FOLOFF
Action Date: 12/5/1994
Response Action Outcome: A permanent solution has been achieved. Contamination has not been reduced to background.

Action Type: Release Abatement Measure
Action Status: Written Plan Received

Map ID
Direction
Distance
Elevation

MAP FINDINGS

Site

Database(s)

EDR ID Number
EPA ID Number

HARVARD ST (Continued)

S104545101

Action Date: 2/16/1996
Response Action Outcome: A permanent solution has been achieved. Contamination has not been reduced to background.

Action Type: Tier Classification
Action Status: Transmittal, Notice, or Notification Received
Action Date: 2/24/1995
Response Action Outcome: A permanent solution has been achieved. Contamination has not been reduced to background.

Action Type: Tier Classification
Action Status: Tier 2 Classification
Action Date: 2/24/1995
Response Action Outcome: A permanent solution has been achieved. Contamination has not been reduced to background.

Action Type: Phase 1
Action Status: Completion Statement Received
Action Date: 2/24/1995
Response Action Outcome: A permanent solution has been achieved. Contamination has not been reduced to background.

Action Type: A Notice sent to a Potentially Responsible Party (PRP)
Action Status: A MassDEP piece of correspondence was issued (approvals, NORs, etc.)
Action Date: 3/9/1994
Response Action Outcome: A permanent solution has been achieved. Contamination has not been reduced to background.

Action Type: Immediate Response Action
Action Status: Completion Statement Received
Action Date: 4/30/1996
Response Action Outcome: A permanent solution has been achieved. Contamination has not been reduced to background.

Action Type: RNF
Action Status: Reportable Release under MGL 21E
Action Date: 5/9/1994
Response Action Outcome: A permanent solution has been achieved. Contamination has not been reduced to background.

Action Type: Compliance and Enforcement Action
Action Status: Notice of Non-Compliance Issued
Action Date: 7/19/1994
Response Action Outcome: A permanent solution has been achieved. Contamination has not been reduced to background.

Release:

Release Tracking Number/Current Status: 3-0010467 / RAO
Primary ID: Not reported
Official City: BROOKLINE
Notification: 01/21/1994
Category: TWO HR
Status Date: 01/10/1997
Phase: PHASE II
Response Action Outcome: A2 - A permanent solution has been achieved. Contamination has not been reduced to background.

Map ID
Direction
Distance
Elevation

MAP FINDINGS

Site

Database(s)

EDR ID Number
EPA ID Number

HARVARD ST (Continued)

S104545101

Oil / Haz Material Type: Oil

[Click here to access the MA DEP site for this facility:](#)

Actions:

Action Type: Response Action Outcome - RAO
Action Status: RAO Statement Received
Action Date: 1/10/1997
Response Action Outcome: A permanent solution has been achieved. Contamination has not been reduced to background.

Action Type: Release Disposition
Action Status: Reportable Release under MGL 21E
Action Date: 1/21/1994
Response Action Outcome: A permanent solution has been achieved. Contamination has not been reduced to background.

Action Type: Immediate Response Action
Action Status: Oral Approval of Plan or Action
Action Date: 1/21/1994
Response Action Outcome: A permanent solution has been achieved. Contamination has not been reduced to background.

Action Type: An activity type that is related to an Audit
Action Status: Notice of Non-compliance related to an Audit
Action Date: 1/26/1998
Response Action Outcome: A permanent solution has been achieved. Contamination has not been reduced to background.

Action Type: An activity type that is related to an Audit
Action Status: NOA
Action Date: 11/13/1997
Response Action Outcome: A permanent solution has been achieved. Contamination has not been reduced to background.

Action Type: Release Disposition
Action Status: Reportable Release under MGL 21E
Action Date: 12/5/1994
Response Action Outcome: A permanent solution has been achieved. Contamination has not been reduced to background.

Action Type: RLFA
Action Status: FOLOFF
Action Date: 12/5/1994
Response Action Outcome: A permanent solution has been achieved. Contamination has not been reduced to background.

Action Type: Release Abatement Measure
Action Status: Written Plan Received
Action Date: 2/16/1996
Response Action Outcome: A permanent solution has been achieved. Contamination has not been reduced to background.

Action Type: Tier Classification
Action Status: Transmittal, Notice, or Notification Received
Action Date: 2/24/1995
Response Action Outcome: A permanent solution has been achieved. Contamination has not been reduced to background.

Map ID
Direction
Distance
Elevation

MAP FINDINGS

Site

Database(s)

EDR ID Number
EPA ID Number

HARVARD ST (Continued)

S104545101

reduced to background.

Action Type: Tier Classification
Action Status: Tier 2 Classification
Action Date: 2/24/1995
Response Action Outcome: A permanent solution has been achieved. Contamination has not been reduced to background.

Action Type: Phase 1
Action Status: Completion Statement Received
Action Date: 2/24/1995
Response Action Outcome: A permanent solution has been achieved. Contamination has not been reduced to background.

Action Type: A Notice sent to a Potentially Responsible Party (PRP)
Action Status: A MassDEP piece of correspondence was issued (approvals, NORs, etc.)
Action Date: 3/9/1994
Response Action Outcome: A permanent solution has been achieved. Contamination has not been reduced to background.

Action Type: Immediate Response Action
Action Status: Completion Statement Received
Action Date: 4/30/1996
Response Action Outcome: A permanent solution has been achieved. Contamination has not been reduced to background.

Action Type: RNF
Action Status: Reportable Release under MGL 21E
Action Date: 5/9/1994
Response Action Outcome: A permanent solution has been achieved. Contamination has not been reduced to background.

Action Type: Compliance and Enforcement Action
Action Status: Notice of Non-Compliance Issued
Action Date: 7/19/1994
Response Action Outcome: A permanent solution has been achieved. Contamination has not been reduced to background.

Chemicals:
Chemical: OIL
Quantity: Not reported
Chemical: #2 FUEL OIL
Quantity: 10 gallons
Location Type: RESIDENTIAL
Source: AST

**M84
NW
1/4-1/2
0.415 mi.
2189 ft.**

**BOSTON HSG AUTH COMMONWLTH DEVLPMT
11 FIDELIS WAY - BUILDING 11
BRIGHTON, MA**

**MA LUST S110822180
MA RELEASE N/A**

Site 3 of 3 in cluster M

**Relative:
Higher**

LUST:

**Actual:
167 ft.**

Facility:

Release Tracking Number/Current Status: 3-0029735 / RAO
Status Date: 05/09/2011
Source Type: UST

Map ID
Direction
Distance
Elevation

MAP FINDINGS

Site

Database(s)

EDR ID Number
EPA ID Number

BOSTON HSG AUTH COMMONWLTH DEVLPMT (Continued)

S110822180

Release Town: BOSTON
Notification Date: 01/05/2011
Category: 72 HR
Associated ID: Not reported
Phase: Not reported
Response Action Outcome: A2 - A permanent solution has been achieved. Contamination has not been reduced to background.
Oil Or Haz Material: Not reported
Location Type: RESIDENTIAL
Source: UST

[Click here to access the MA DEP site for this facility:](#)

Chemicals:
Chemical: #2 HEATING FUEL OIL
Quantity: 191 parts per million

Actions:
Action Type: A Notice sent to a Potentially Responsible Party (PRP)
Action Status: A MassDEP piece of correspondence was issued (approvals, NORs, etc.)
Action Date: 1/27/2011
Response Action Outcome: A permanent solution has been achieved. Contamination has not been reduced to background.

Action Type: Release Disposition
Action Status: Reportable Release under MGL 21E
Action Date: 1/5/2011
Response Action Outcome: A permanent solution has been achieved. Contamination has not been reduced to background.

Action Type: Immediate Response Action
Action Status: Oral Approval of Plan or Action
Action Date: 1/5/2011
Response Action Outcome: A permanent solution has been achieved. Contamination has not been reduced to background.

Action Type: Response Action Outcome - RAO
Action Status: Level I - Technical Screen Audit
Action Date: 10/28/2011
Response Action Outcome: A permanent solution has been achieved. Contamination has not been reduced to background.

Action Type: BOL
Action Status: Transmittal, Notice, or Notification Received
Action Date: 3/1/2011
Response Action Outcome: A permanent solution has been achieved. Contamination has not been reduced to background.

Action Type: RNFE
Action Status: Transmittal, Notice, or Notification Received
Action Date: 3/3/2011
Response Action Outcome: A permanent solution has been achieved. Contamination has not been reduced to background.

Map ID
Direction
Distance
Elevation

MAP FINDINGS

Site

Database(s)

EDR ID Number
EPA ID Number

BOSTON HSG AUTH COMMONWLTH DEVLPMT (Continued)

S110822180

Action Type: RNF
Action Status: Reportable Release under MGL 21E
Action Date: 3/3/2011
Response Action Outcome: A permanent solution has been achieved. Contamination has not been reduced to background.

Action Type: Immediate Response Action
Action Status: Written Plan Received
Action Date: 3/7/2011
Response Action Outcome: A permanent solution has been achieved. Contamination has not been reduced to background.

Action Type: Immediate Response Action
Action Status: Level I - Technical Screen Audit
Action Date: 3/9/2011
Response Action Outcome: A permanent solution has been achieved. Contamination has not been reduced to background.

Action Type: Immediate Response Action
Action Status: Completion Statement Received
Action Date: 5/9/2011
Response Action Outcome: A permanent solution has been achieved. Contamination has not been reduced to background.

Action Type: Response Action Outcome - RAO
Action Status: RAO Statement Received
Action Date: 5/9/2011
Response Action Outcome: A permanent solution has been achieved. Contamination has not been reduced to background.

Action Type: BOL
Action Status: SHPFAC
Action Date: 7/29/2011
Response Action Outcome: A permanent solution has been achieved. Contamination has not been reduced to background.

Release:

Release Tracking Number/Current Status: 3-0029735 / RAO
Primary ID: Not reported
Official City: BOSTON
Notification: 01/05/2011
Category: 72 HR
Status Date: 05/09/2011
Phase: Not reported
Response Action Outcome: A2 - A permanent solution has been achieved. Contamination has not been reduced to background.
Oil / Haz Material Type: Not reported

Click here to access the MA DEP site for this facility:

Actions:

Action Type: A Notice sent to a Potentially Responsible Party (PRP)
Action Status: A MassDEP piece of correspondence was issued (approvals, NORs, etc.)
Action Date: 1/27/2011
Response Action Outcome: A permanent solution has been achieved. Contamination has not been

Map ID
Direction
Distance
Elevation

MAP FINDINGS

Site

Database(s)

EDR ID Number
EPA ID Number

BOSTON HSG AUTH COMMONWLTH DEVLPMT (Continued)

S110822180

reduced to background.

Action Type: Release Disposition
Action Status: Reportable Release under MGL 21E
Action Date: 1/5/2011
Response Action Outcome: A permanent solution has been achieved. Contamination has not been reduced to background.

Action Type: Immediate Response Action
Action Status: Oral Approval of Plan or Action
Action Date: 1/5/2011
Response Action Outcome: A permanent solution has been achieved. Contamination has not been reduced to background.

Action Type: Response Action Outcome - RAO
Action Status: Level I - Technical Screen Audit
Action Date: 10/28/2011
Response Action Outcome: A permanent solution has been achieved. Contamination has not been reduced to background.

Action Type: BOL
Action Status: Transmittal, Notice, or Notification Received
Action Date: 3/1/2011
Response Action Outcome: A permanent solution has been achieved. Contamination has not been reduced to background.

Action Type: RNFE
Action Status: Transmittal, Notice, or Notification Received
Action Date: 3/3/2011
Response Action Outcome: A permanent solution has been achieved. Contamination has not been reduced to background.

Action Type: RNF
Action Status: Reportable Release under MGL 21E
Action Date: 3/3/2011
Response Action Outcome: A permanent solution has been achieved. Contamination has not been reduced to background.

Action Type: Immediate Response Action
Action Status: Written Plan Received
Action Date: 3/7/2011
Response Action Outcome: A permanent solution has been achieved. Contamination has not been reduced to background.

Action Type: Immediate Response Action
Action Status: Level I - Technical Screen Audit
Action Date: 3/9/2011
Response Action Outcome: A permanent solution has been achieved. Contamination has not been reduced to background.

Action Type: Immediate Response Action
Action Status: Completion Statement Received
Action Date: 5/9/2011
Response Action Outcome: A permanent solution has been achieved. Contamination has not been reduced to background.

Action Type: Response Action Outcome - RAO

Map ID
Direction
Distance
Elevation

MAP FINDINGS

Site

Database(s)

EDR ID Number
EPA ID Number

BOSTON HSG AUTH COMMONWLTH DEVLPMT (Continued)

S110822180

Action Status: RAO Statement Received
Action Date: 5/9/2011
Response Action Outcome: A permanent solution has been achieved. Contamination has not been reduced to background.

Action Type: BOL
Action Status: SHPFAC
Action Date: 7/29/2011
Response Action Outcome: A permanent solution has been achieved. Contamination has not been reduced to background.

Chemicals:
Chemical: #2 HEATING FUEL OIL
Quantity: 191 parts per million
Location Type: RESIDENTIAL
Source: UST

85
West
1/4-1/2
0.424 mi.
2240 ft.

AUTO BODY SHOPS
1686 COMMONWEALTH AVE
BRIGHTON, MA 02135

MA SHWS S106510404
MA RELEASE N/A
MA HW GEN

Relative:
Higher
Actual:
142 ft.

SHWS:
Release Tracking Number/Current Status: 3-0000621 / RAO
Release Town: BOSTON
Notification Date: 01/15/1990
Category: NONE
Associated ID: Not reported
Current Status: Response Action Outcome
Status Date: 02/14/1997
Phase: Not reported
Response Action Outcome: A2 - A permanent solution has been achieved. Contamination has not been reduced to background.

Oil Or Haz Material: Oil
Location Type: COMMERCIAL
Source: PIPE

Click here to access the MA DEP site for this facility:

Chemicals:
Chemical: VOCS
Quantity: Not reported

Actions:
Action Type: Release Disposition
Action Status: Valid Transition Site
Action Date: 1/15/1990
Response Action Outcome: A permanent solution has been achieved. Contamination has not been reduced to background.

Action Type: Release Abatement Measure
Action Status: Status or Interim Report Received
Action Date: 10/18/1996
Response Action Outcome: A permanent solution has been achieved. Contamination has not been reduced to background.

Map ID
Direction
Distance
Elevation

MAP FINDINGS

Site

Database(s)

EDR ID Number
EPA ID Number

AUTO BODY SHOPS (Continued)

S106510404

Action Type: Tier Classification
Action Status: Tier 2 Extension
Action Date: 11/10/2004
Response Action Outcome: A permanent solution has been achieved. Contamination has not been reduced to background.

Action Type: Tier Classification
Action Status: Tier 2 Transfer
Action Date: 11/10/2004
Response Action Outcome: A permanent solution has been achieved. Contamination has not been reduced to background.

Action Type: Release Abatement Measure
Action Status: Status or Interim Report Received
Action Date: 11/10/2004
Response Action Outcome: A permanent solution has been achieved. Contamination has not been reduced to background.

Action Type: TREGS
Action Status: WAVREC
Action Date: 11/27/1990
Response Action Outcome: A permanent solution has been achieved. Contamination has not been reduced to background.

Action Type: Release Abatement Measure
Action Status: Status or Interim Report Received
Action Date: 11/3/2003
Response Action Outcome: A permanent solution has been achieved. Contamination has not been reduced to background.

Action Type: Tier Classification
Action Status: Tier 2 Extension
Action Date: 12/11/1995
Response Action Outcome: A permanent solution has been achieved. Contamination has not been reduced to background.

Action Type: TREGS
Action Status: WAVACC
Action Date: 2/11/1991
Response Action Outcome: A permanent solution has been achieved. Contamination has not been reduced to background.

Action Type: Tier Classification
Action Status: Transmittal, Notice, or Notification Received
Action Date: 2/11/1991
Response Action Outcome: A permanent solution has been achieved. Contamination has not been reduced to background.

Action Type: Tier Classification
Action Status: Tier 2 Classification
Action Date: 2/11/1996
Response Action Outcome: A permanent solution has been achieved. Contamination has not been reduced to background.

Action Type: Response Action Outcome - RAO
Action Status: Fee Received - FMCRA Use Only
Action Date: 2/13/1997

Map ID
Direction
Distance
Elevation

MAP FINDINGS

Site

Database(s)

EDR ID Number
EPA ID Number

AUTO BODY SHOPS (Continued)

S106510404

Response Action Outcome: A permanent solution has been achieved. Contamination has not been reduced to background.

Action Type: Response Action Outcome - RAO

Action Status: RAO Statement Received

Action Date: 2/14/1997

Response Action Outcome: A permanent solution has been achieved. Contamination has not been reduced to background.

Action Type: Release Abatement Measure

Action Status: Completion Statement Received

Action Date: 2/14/1997

Response Action Outcome: A permanent solution has been achieved. Contamination has not been reduced to background.

Action Type: Response Action Outcome - RAO

Action Status: Periodic Review Opinion Evaluating Temp Solution

Action Date: 2/14/2002

Response Action Outcome: A permanent solution has been achieved. Contamination has not been reduced to background.

Action Type: TREGS

Action Status: WAVSIG

Action Date: 2/7/1991

Response Action Outcome: A permanent solution has been achieved. Contamination has not been reduced to background.

Action Type: Release Abatement Measure

Action Status: Status or Interim Report Received

Action Date: 5/10/2005

Response Action Outcome: A permanent solution has been achieved. Contamination has not been reduced to background.

Action Type: Release Abatement Measure

Action Status: Written Plan Received

Action Date: 5/23/1996

Response Action Outcome: A permanent solution has been achieved. Contamination has not been reduced to background.

Action Type: Release Abatement Measure

Action Status: Fee Received - FMCRA Use Only

Action Date: 5/24/1996

Response Action Outcome: A permanent solution has been achieved. Contamination has not been reduced to background.

Action Type: Compliance and Enforcement Action

Action Status: Interim Deadline Letter Issued

Action Date: 7/27/1995

Response Action Outcome: A permanent solution has been achieved. Contamination has not been reduced to background.

Action Type: Release Abatement Measure

Action Status: Written Plan Received

Action Date: 7/7/2003

Response Action Outcome: A permanent solution has been achieved. Contamination has not been reduced to background.

Map ID
Direction
Distance
Elevation

MAP FINDINGS

Site

Database(s)

EDR ID Number
EPA ID Number

AUTO BODY SHOPS (Continued)

S106510404

Action Type: Tier Classification
Action Status: Tier 2 Extension
Action Date: 9/19/2003
Response Action Outcome: A permanent solution has been achieved. Contamination has not been reduced to background.

Action Type: Release Abatement Measure
Action Status: Completion Statement Received
Action Date: 9/20/2005
Response Action Outcome: A permanent solution has been achieved. Contamination has not been reduced to background.

Action Type: Response Action Outcome - RAO
Action Status: Revised Statement or Transmittal Received
Action Date: 9/20/2005
Response Action Outcome: A permanent solution has been achieved. Contamination has not been reduced to background.

Release:

Release Tracking Number/Current Status: 3-0000621 / RAO
Primary ID: Not reported
Official City: BOSTON
Notification: 01/15/1990
Category: NONE
Status Date: 02/14/1997
Phase: Not reported
Response Action Outcome: A2 - A permanent solution has been achieved. Contamination has not been reduced to background.
Oil / Haz Material Type: Oil

[Click here to access the MA DEP site for this facility:](#)

Actions:

Action Type: Release Disposition
Action Status: Valid Transition Site
Action Date: 1/15/1990
Response Action Outcome: A permanent solution has been achieved. Contamination has not been reduced to background.

Action Type: Release Abatement Measure
Action Status: Status or Interim Report Received
Action Date: 10/18/1996
Response Action Outcome: A permanent solution has been achieved. Contamination has not been reduced to background.

Action Type: Tier Classification
Action Status: Tier 2 Extension
Action Date: 11/10/2004
Response Action Outcome: A permanent solution has been achieved. Contamination has not been reduced to background.

Action Type: Tier Classification
Action Status: Tier 2 Transfer
Action Date: 11/10/2004
Response Action Outcome: A permanent solution has been achieved. Contamination has not been reduced to background.

Map ID
Direction
Distance
Elevation

MAP FINDINGS

Site

Database(s)

EDR ID Number
EPA ID Number

AUTO BODY SHOPS (Continued)

S106510404

reduced to background.

Action Type: Release Abatement Measure
Action Status: Status or Interim Report Received
Action Date: 11/10/2004
Response Action Outcome: A permanent solution has been achieved. Contamination has not been reduced to background.

Action Type: TREGS
Action Status: WAVREC
Action Date: 11/27/1990
Response Action Outcome: A permanent solution has been achieved. Contamination has not been reduced to background.

Action Type: Release Abatement Measure
Action Status: Status or Interim Report Received
Action Date: 11/3/2003
Response Action Outcome: A permanent solution has been achieved. Contamination has not been reduced to background.

Action Type: Tier Classification
Action Status: Tier 2 Extension
Action Date: 12/11/1995
Response Action Outcome: A permanent solution has been achieved. Contamination has not been reduced to background.

Action Type: TREGS
Action Status: WAVACC
Action Date: 2/11/1991
Response Action Outcome: A permanent solution has been achieved. Contamination has not been reduced to background.

Action Type: Tier Classification
Action Status: Transmittal, Notice, or Notification Received
Action Date: 2/11/1991
Response Action Outcome: A permanent solution has been achieved. Contamination has not been reduced to background.

Action Type: Tier Classification
Action Status: Tier 2 Classification
Action Date: 2/11/1996
Response Action Outcome: A permanent solution has been achieved. Contamination has not been reduced to background.

Action Type: Response Action Outcome - RAO
Action Status: Fee Received - FMCRA Use Only
Action Date: 2/13/1997
Response Action Outcome: A permanent solution has been achieved. Contamination has not been reduced to background.

Action Type: Response Action Outcome - RAO
Action Status: RAO Statement Received
Action Date: 2/14/1997
Response Action Outcome: A permanent solution has been achieved. Contamination has not been reduced to background.

Action Type: Release Abatement Measure

Map ID
Direction
Distance
Elevation

MAP FINDINGS

Site

Database(s)

EDR ID Number
EPA ID Number

AUTO BODY SHOPS (Continued)

S106510404

Action Status: Completion Statement Received
Action Date: 2/14/1997
Response Action Outcome: A permanent solution has been achieved. Contamination has not been reduced to background.

Action Type: Response Action Outcome - RAO
Action Status: Periodic Review Opinion Evaluating Temp Solution
Action Date: 2/14/2002
Response Action Outcome: A permanent solution has been achieved. Contamination has not been reduced to background.

Action Type: TREGS
Action Status: WAVSIG
Action Date: 2/7/1991
Response Action Outcome: A permanent solution has been achieved. Contamination has not been reduced to background.

Action Type: Release Abatement Measure
Action Status: Status or Interim Report Received
Action Date: 5/10/2005
Response Action Outcome: A permanent solution has been achieved. Contamination has not been reduced to background.

Action Type: Release Abatement Measure
Action Status: Written Plan Received
Action Date: 5/23/1996
Response Action Outcome: A permanent solution has been achieved. Contamination has not been reduced to background.

Action Type: Release Abatement Measure
Action Status: Fee Received - FMCRA Use Only
Action Date: 5/24/1996
Response Action Outcome: A permanent solution has been achieved. Contamination has not been reduced to background.

Action Type: Compliance and Enforcement Action
Action Status: Interim Deadline Letter Issued
Action Date: 7/27/1995
Response Action Outcome: A permanent solution has been achieved. Contamination has not been reduced to background.

Action Type: Release Abatement Measure
Action Status: Written Plan Received
Action Date: 7/7/2003
Response Action Outcome: A permanent solution has been achieved. Contamination has not been reduced to background.

Action Type: Tier Classification
Action Status: Tier 2 Extension
Action Date: 9/19/2003
Response Action Outcome: A permanent solution has been achieved. Contamination has not been reduced to background.

Action Type: Release Abatement Measure
Action Status: Completion Statement Received
Action Date: 9/20/2005
Response Action Outcome: A permanent solution has been achieved. Contamination has not been reduced to background.

Map ID
Direction
Distance
Elevation

MAP FINDINGS

Site

Database(s)

EDR ID Number
EPA ID Number

AUTO BODY SHOPS (Continued)

S106510404

reduced to background.

Action Type: Response Action Outcome - RAO
Action Status: Revised Statement or Transmittal Received
Action Date: 9/20/2005
Response Action Outcome: A permanent solution has been achieved. Contamination has not been reduced to background.

Chemicals:
Chemical: VOCS
Quantity: Not reported
Location Type: COMMERCIAL
Source: PIPE

HW GEN:
EPA Id: MV6172776600
RCRA Generator Status: VSQG
State Generator Status: Not reported

N86
NNE
1/4-1/2
0.424 mi.
2241 ft.

NO LOCATION AID
74 BRAINERD RD
ALLSTON, MA 02134

Site 2 of 4 in cluster N

MA SHWS S111739402
MA LUST N/A
MA RELEASE
MA ENF

Relative:
Lower
Actual:
38 ft.

SHWS:
Release Tracking Number/Current Status: 3-0027014 / RAONR
Release Town: BOSTON
Notification Date: 06/21/2007
Category: 72 HR
Associated ID: Not reported
Current Status: Response Action Outcome Not Required
Status Date: 04/02/2012
Phase: PHASE II
Response Action Outcome: -
Oil Or Haz Material: Oil
Location Type: RESIDENTIAL
Location Type: COMMERCIAL
Source: UST
Source: HISTORICL
Source: REMOVED
Source: USTS

[Click here to access the MA DEP site for this facility:](#)

Chemicals:
Chemical: #2 FUEL OIL
Quantity: 22 inches
Chemical: FUEL OIL #2
Quantity: 0.5 inches

Actions:
Action Type: RLFA
Action Status: FOLOFF
Action Date: 1/5/2009
Response Action Outcome: Not reported

Map ID
Direction
Distance
Elevation

MAP FINDINGS

Site

Database(s)

EDR ID Number
EPA ID Number

NO LOCATION AID (Continued)

S111739402

Action Type:	Immediate Response Action
Action Status:	Oral Approval of a Modified Plan
Action Date:	1/5/2009
Response Action Outcome:	Not reported
Action Type:	Immediate Response Action
Action Status:	Oral Approval of a Modified Plan
Action Date:	10/16/2008
Response Action Outcome:	Not reported
Action Type:	Immediate Response Action
Action Status:	Status or Interim Report Received
Action Date:	10/17/2007
Response Action Outcome:	Not reported
Action Type:	Immediate Response Action
Action Status:	Status or Interim Report Received
Action Date:	10/3/2008
Response Action Outcome:	Not reported
Action Type:	Immediate Response Action
Action Status:	Status or Interim Report Received
Action Date:	10/7/2009
Response Action Outcome:	Not reported
Action Type:	Immediate Response Action
Action Status:	RMRINI
Action Date:	10/7/2009
Response Action Outcome:	Not reported
Action Type:	Immediate Response Action
Action Status:	Level I - Technical Screen Audit
Action Date:	11/3/2008
Response Action Outcome:	Not reported
Action Type:	Immediate Response Action
Action Status:	Oral Approval of a Modified Plan
Action Date:	12/10/2008
Response Action Outcome:	Not reported
Action Type:	Immediate Response Action
Action Status:	Modified Revised or Updated Plan Received
Action Date:	12/12/2008
Response Action Outcome:	Not reported
Action Type:	Tier Classification
Action Status:	EPETOP
Action Date:	3/21/2012
Response Action Outcome:	Not reported
Action Type:	Tier Classification
Action Status:	Revised Statement or Transmittal Received
Action Date:	3/21/2012
Response Action Outcome:	Not reported
Action Type:	Immediate Response Action
Action Status:	Status or Interim Report Received

Map ID
Direction
Distance
Elevation

MAP FINDINGS

Site

Database(s)

EDR ID Number
EPA ID Number

NO LOCATION AID (Continued)

S111739402

Action Date:	4/10/2009
Response Action Outcome:	Not reported
Action Type:	A Notice sent to a Potentially Responsible Party (PRP)
Action Status:	ALSENT
Action Date:	4/14/2008
Response Action Outcome:	Not reported
Action Type:	Immediate Response Action
Action Status:	RMRINT
Action Date:	4/17/2010
Response Action Outcome:	Not reported
Action Type:	Immediate Response Action
Action Status:	Status or Interim Report Received
Action Date:	4/17/2010
Response Action Outcome:	Not reported
Action Type:	Immediate Response Action
Action Status:	Status or Interim Report Received
Action Date:	4/18/2008
Response Action Outcome:	Not reported
Action Type:	RAO Not Required
Action Status:	Linked to a Tier Classified Site
Action Date:	4/2/2012
Response Action Outcome:	Not reported
Action Type:	Tier Classification
Action Status:	Tier 2 Classification
Action Date:	4/2/2012
Response Action Outcome:	Not reported
Action Type:	Immediate Response Action
Action Status:	Level I - Technical Screen Audit
Action Date:	4/22/2008
Response Action Outcome:	Not reported
Action Type:	Tier Classification
Action Status:	Transmittal, Notice, or Notification Received
Action Date:	4/27/2004
Response Action Outcome:	Not reported
Action Type:	Tier Classification
Action Status:	Tier 2 Classification
Action Date:	4/27/2004
Response Action Outcome:	Not reported
Action Type:	Phase 3
Action Status:	Notice of Delay in Meeting RA Deadline Received
Action Date:	6/18/2010
Response Action Outcome:	Not reported
Action Type:	Phase 2
Action Status:	Notice of Delay in Meeting RA Deadline Received
Action Date:	6/18/2010
Response Action Outcome:	Not reported

Map ID
Direction
Distance
Elevation

MAP FINDINGS

Site

Database(s)

EDR ID Number
EPA ID Number

NO LOCATION AID (Continued)

S111739402

Action Type:	Phase 1
Action Status:	Completion Statement Received
Action Date:	6/19/2008
Response Action Outcome:	Not reported
Action Type:	Tier Classification
Action Status:	Tier 2 Classification
Action Date:	6/19/2008
Response Action Outcome:	Not reported
Action Type:	Phase 2
Action Status:	Scope of Work Received
Action Date:	6/19/2008
Response Action Outcome:	Not reported
Action Type:	Tier Classification
Action Status:	Transmittal, Notice, or Notification Received
Action Date:	6/19/2008
Response Action Outcome:	Not reported
Action Type:	Release Disposition
Action Status:	Reportable Release under MGL 21E
Action Date:	6/21/2007
Response Action Outcome:	Not reported
Action Type:	RLFA
Action Status:	FOLOFF
Action Date:	6/21/2007
Response Action Outcome:	Not reported
Action Type:	Immediate Response Action
Action Status:	IRA Assessment Only
Action Date:	6/21/2007
Response Action Outcome:	Not reported
Action Type:	Tier Classification
Action Status:	Legal Notice Published
Action Date:	6/23/2008
Response Action Outcome:	Not reported
Action Type:	RLFA
Action Status:	FOLOFF
Action Date:	7/11/2007
Response Action Outcome:	Not reported
Action Type:	A Notice sent to a Potentially Responsible Party (PRP)
Action Status:	A MassDEP piece of correspondence was issued (approvals, NORs, etc.)
Action Date:	7/18/2007
Response Action Outcome:	Not reported
Action Type:	Compliance and Enforcement Action
Action Status:	Interim Deadline Letter Issued
Action Date:	7/18/2007
Response Action Outcome:	Not reported
Action Type:	RLFA
Action Status:	FOLOFF

Map ID
Direction
Distance
Elevation

MAP FINDINGS

Site

Database(s)

EDR ID Number
EPA ID Number

NO LOCATION AID (Continued)

S111739402

Action Date:	7/20/2007
Response Action Outcome:	Not reported
Action Type:	RLFA
Action Status:	FOLOFF
Action Date:	7/27/2007
Response Action Outcome:	Not reported
Action Type:	RLFA
Action Status:	FOLOFF
Action Date:	7/5/2007
Response Action Outcome:	Not reported
Action Type:	Tier Classification
Action Status:	Tier 2 Extension
Action Date:	7/6/2011
Response Action Outcome:	Not reported
Action Type:	Tier Classification
Action Status:	RTN Linked to TCLASS Via IRA Completion Statement
Action Date:	7/9/2010
Response Action Outcome:	Not reported
Action Type:	Immediate Response Action
Action Status:	Completion Statement Received
Action Date:	7/9/2010
Response Action Outcome:	Not reported
Action Type:	Tier Classification
Action Status:	Tier 2 Extension
Action Date:	7/9/2010
Response Action Outcome:	Not reported
Action Type:	RAO Not Required
Action Status:	Linked to a Tier Classified Site
Action Date:	7/9/2010
Response Action Outcome:	Not reported
Action Type:	RNF
Action Status:	Reportable Release under MGL 21E
Action Date:	8/13/2007
Response Action Outcome:	Not reported
Action Type:	Immediate Response Action
Action Status:	Written Plan Received
Action Date:	8/13/2007
Response Action Outcome:	Not reported
Action Type:	RLFA
Action Status:	FOLOFF
Action Date:	8/3/2007
Response Action Outcome:	Not reported
Release Tracking Number/Current Status:	3-0027014 / RAONR
Release Town:	BOSTON
Notification Date:	06/21/2007

Map ID
Direction
Distance
Elevation

MAP FINDINGS

Site

Database(s)

EDR ID Number
EPA ID Number

NO LOCATION AID (Continued)

S111739402

Category: 72 HR
Associated ID: Not reported
Current Status: Response Action Outcome Not Required
Status Date: 04/02/2012
Phase: PHASE II
Response Action Outcome: -
Oil Or Haz Material: Oil
Location Type: RESIDENTIAL
Location Type: COMMERCIAL
Source: UST
Source: HISTORICL
Source: REMOVED
Source: USTS

[Click here to access the MA DEP site for this facility:](#)

Chemicals:
Chemical: #2 FUEL OIL
Quantity: 22 inches
Chemical: FUEL OIL #2
Quantity: 0.5 inches

Actions:
Action Type: RLFA
Action Status: FOLOFF
Action Date: 1/5/2009
Response Action Outcome: Not reported

Action Type: Immediate Response Action
Action Status: Oral Approval of a Modified Plan
Action Date: 1/5/2009
Response Action Outcome: Not reported

Action Type: Immediate Response Action
Action Status: Oral Approval of a Modified Plan
Action Date: 10/16/2008
Response Action Outcome: Not reported

Action Type: Immediate Response Action
Action Status: Status or Interim Report Received
Action Date: 10/17/2007
Response Action Outcome: Not reported

Action Type: Immediate Response Action
Action Status: Status or Interim Report Received
Action Date: 10/3/2008
Response Action Outcome: Not reported

Action Type: Immediate Response Action
Action Status: Status or Interim Report Received
Action Date: 10/7/2009
Response Action Outcome: Not reported

Action Type: Immediate Response Action
Action Status: RMRINI
Action Date: 10/7/2009

Map ID
Direction
Distance
Elevation

MAP FINDINGS

Site

Database(s)

EDR ID Number
EPA ID Number

NO LOCATION AID (Continued)

S111739402

Response Action Outcome:	Not reported
Action Type:	Immediate Response Action
Action Status:	Level I - Technical Screen Audit
Action Date:	11/3/2008
Response Action Outcome:	Not reported
Action Type:	Immediate Response Action
Action Status:	Oral Approval of a Modified Plan
Action Date:	12/10/2008
Response Action Outcome:	Not reported
Action Type:	Immediate Response Action
Action Status:	Modified Revised or Updated Plan Received
Action Date:	12/12/2008
Response Action Outcome:	Not reported
Action Type:	Tier Classification
Action Status:	EPETOP
Action Date:	3/21/2012
Response Action Outcome:	Not reported
Action Type:	Tier Classification
Action Status:	Revised Statement or Transmittal Received
Action Date:	3/21/2012
Response Action Outcome:	Not reported
Action Type:	Immediate Response Action
Action Status:	Status or Interim Report Received
Action Date:	4/10/2009
Response Action Outcome:	Not reported
Action Type:	A Notice sent to a Potentially Responsible Party (PRP)
Action Status:	ALSENT
Action Date:	4/14/2008
Response Action Outcome:	Not reported
Action Type:	Immediate Response Action
Action Status:	RMRINT
Action Date:	4/17/2010
Response Action Outcome:	Not reported
Action Type:	Immediate Response Action
Action Status:	Status or Interim Report Received
Action Date:	4/17/2010
Response Action Outcome:	Not reported
Action Type:	Immediate Response Action
Action Status:	Status or Interim Report Received
Action Date:	4/18/2008
Response Action Outcome:	Not reported
Action Type:	RAO Not Required
Action Status:	Linked to a Tier Classified Site
Action Date:	4/2/2012
Response Action Outcome:	Not reported

Map ID
Direction
Distance
Elevation

MAP FINDINGS

Site

Database(s)

EDR ID Number
EPA ID Number

NO LOCATION AID (Continued)

S111739402

Action Type:	Tier Classification
Action Status:	Tier 2 Classification
Action Date:	4/2/2012
Response Action Outcome:	Not reported
Action Type:	Immediate Response Action
Action Status:	Level I - Technical Screen Audit
Action Date:	4/22/2008
Response Action Outcome:	Not reported
Action Type:	Tier Classification
Action Status:	Transmittal, Notice, or Notification Received
Action Date:	4/27/2004
Response Action Outcome:	Not reported
Action Type:	Tier Classification
Action Status:	Tier 2 Classification
Action Date:	4/27/2004
Response Action Outcome:	Not reported
Action Type:	Phase 3
Action Status:	Notice of Delay in Meeting RA Deadline Received
Action Date:	6/18/2010
Response Action Outcome:	Not reported
Action Type:	Phase 2
Action Status:	Notice of Delay in Meeting RA Deadline Received
Action Date:	6/18/2010
Response Action Outcome:	Not reported
Action Type:	Phase 1
Action Status:	Completion Statement Received
Action Date:	6/19/2008
Response Action Outcome:	Not reported
Action Type:	Tier Classification
Action Status:	Tier 2 Classification
Action Date:	6/19/2008
Response Action Outcome:	Not reported
Action Type:	Phase 2
Action Status:	Scope of Work Received
Action Date:	6/19/2008
Response Action Outcome:	Not reported
Action Type:	Tier Classification
Action Status:	Transmittal, Notice, or Notification Received
Action Date:	6/19/2008
Response Action Outcome:	Not reported
Action Type:	Release Disposition
Action Status:	Reportable Release under MGL 21E
Action Date:	6/21/2007
Response Action Outcome:	Not reported
Action Type:	RLFA
Action Status:	FOLOFF

Map ID
Direction
Distance
Elevation

MAP FINDINGS

Site

Database(s)

EDR ID Number
EPA ID Number

NO LOCATION AID (Continued)

S111739402

Action Date:	6/21/2007
Response Action Outcome:	Not reported
Action Type:	Immediate Response Action
Action Status:	IRA Assessment Only
Action Date:	6/21/2007
Response Action Outcome:	Not reported
Action Type:	Tier Classification
Action Status:	Legal Notice Published
Action Date:	6/23/2008
Response Action Outcome:	Not reported
Action Type:	RLFA
Action Status:	FOLOFF
Action Date:	7/11/2007
Response Action Outcome:	Not reported
Action Type:	A Notice sent to a Potentially Responsible Party (PRP)
Action Status:	A MassDEP piece of correspondence was issued (approvals, NORs, etc.
Action Date:	7/18/2007
Response Action Outcome:	Not reported
Action Type:	Compliance and Enforcement Action
Action Status:	Interim Deadline Letter Issued
Action Date:	7/18/2007
Response Action Outcome:	Not reported
Action Type:	RLFA
Action Status:	FOLOFF
Action Date:	7/20/2007
Response Action Outcome:	Not reported
Action Type:	RLFA
Action Status:	FOLOFF
Action Date:	7/27/2007
Response Action Outcome:	Not reported
Action Type:	RLFA
Action Status:	FOLOFF
Action Date:	7/5/2007
Response Action Outcome:	Not reported
Action Type:	Tier Classification
Action Status:	Tier 2 Extension
Action Date:	7/6/2011
Response Action Outcome:	Not reported
Action Type:	Tier Classification
Action Status:	RTN Linked to TCLASS Via IRA Completion Statement
Action Date:	7/9/2010
Response Action Outcome:	Not reported
Action Type:	Immediate Response Action
Action Status:	Completion Statement Received
Action Date:	7/9/2010
Response Action Outcome:	Not reported

Map ID
Direction
Distance
Elevation

MAP FINDINGS

Site

Database(s)

EDR ID Number
EPA ID Number

NO LOCATION AID (Continued)

S111739402

Action Type:	Tier Classification
Action Status:	Tier 2 Extension
Action Date:	7/9/2010
Response Action Outcome:	Not reported
Action Type:	RAO Not Required
Action Status:	Linked to a Tier Classified Site
Action Date:	7/9/2010
Response Action Outcome:	Not reported
Action Type:	RNF
Action Status:	Reportable Release under MGL 21E
Action Date:	8/13/2007
Response Action Outcome:	Not reported
Action Type:	Immediate Response Action
Action Status:	Written Plan Received
Action Date:	8/13/2007
Response Action Outcome:	Not reported
Action Type:	RLFA
Action Status:	FOLOFF
Action Date:	8/3/2007
Response Action Outcome:	Not reported

LUST:

Facility:

Release Tracking Number/Current Status:	3-0014106 / DPS
Status Date:	02/26/2015
Source Type:	UST
Release Town:	BOSTON
Notification Date:	08/09/1996
Category:	72 HR
Associated ID:	3-0014106
Phase:	PHASE V
Response Action Outcome:	-
Oil Or Haz Material:	Oil

Location Type:	RESIDENTIAL
Location Type:	COMMERCIAL
Source:	UST

[Click here to access the MA DEP site for this facility:](#)

Chemicals:

Chemical:	FUEL OIL #2
Quantity:	184 parts per million

Actions:

Action Type:	Phase 4
Action Status:	RMRINT
Action Date:	1/13/2011
Response Action Outcome:	Not reported

Map ID
Direction
Distance
Elevation

MAP FINDINGS

Site

Database(s)

EDR ID Number
EPA ID Number

NO LOCATION AID (Continued)

S111739402

Action Type:	Phase 4
Action Status:	Status or Interim Report Received
Action Date:	1/13/2011
Response Action Outcome:	Not reported
Action Type:	Phase 5
Action Status:	RMRINT
Action Date:	1/24/2012
Response Action Outcome:	Not reported
Action Type:	Phase 5
Action Status:	Remedy Operation Status Report Received
Action Date:	1/24/2012
Response Action Outcome:	Not reported
Action Type:	Immediate Response Action
Action Status:	Written Plan Received
Action Date:	10/11/1996
Response Action Outcome:	Not reported
Action Type:	RNF
Action Status:	Reportable Release under MGL 21E
Action Date:	10/11/1996
Response Action Outcome:	Not reported
Action Type:	Response Action Outcome - RAO
Action Status:	Submittal Determined to be Invalid by DEP
Action Date:	10/21/2003
Response Action Outcome:	Not reported
Action Type:	Compliance and Enforcement Action
Action Status:	Notice of Non-Compliance Issued
Action Date:	10/21/2003
Response Action Outcome:	Not reported
Action Type:	Release Abatement Measure
Action Status:	Status or Interim Report Received
Action Date:	10/8/2013
Response Action Outcome:	Not reported
Action Type:	BOL
Action Status:	Transmittal, Notice, or Notification Received
Action Date:	11/2/2012
Response Action Outcome:	Not reported
Action Type:	Downgradient Property Status
Action Status:	Transmittal, Notice, or Notification Received
Action Date:	2/26/2015
Response Action Outcome:	Not reported
Action Type:	Downgradient Property Status
Action Status:	Modified Transmittal Received - DPS Transfer
Action Date:	3/18/2015
Response Action Outcome:	Not reported
Action Type:	Downgradient Property Status
Action Status:	Fee Received - FMCRA Use Only

Map ID
Direction
Distance
Elevation

MAP FINDINGS

Site

Database(s)

EDR ID Number
EPA ID Number

NO LOCATION AID (Continued)

S111739402

Action Date:	3/2/2015
Response Action Outcome:	Not reported
Action Type:	Phase 2
Action Status:	Scope of Work Received
Action Date:	3/21/2012
Response Action Outcome:	Not reported
Action Type:	Tier Classification
Action Status:	Revised Statement or Transmittal Received
Action Date:	3/21/2012
Response Action Outcome:	Not reported
Action Type:	Tier Classification
Action Status:	EPETOP
Action Date:	3/21/2012
Response Action Outcome:	Not reported
Action Type:	Downgradient Property Status
Action Status:	Level I - Technical Screen Audit
Action Date:	4/16/2015
Response Action Outcome:	Not reported
Action Type:	Release Abatement Measure
Action Status:	Written Denial of Plan
Action Date:	4/17/2012
Response Action Outcome:	Not reported
Action Type:	Compliance and Enforcement Action
Action Status:	Notice of Non-Compliance Issued
Action Date:	4/19/2001
Response Action Outcome:	Not reported
Action Type:	Phase 5
Action Status:	Action Status or AUL Terminated
Action Date:	4/2/2012
Response Action Outcome:	Not reported
Action Type:	Release Abatement Measure
Action Status:	Written Plan Received
Action Date:	4/2/2012
Response Action Outcome:	Not reported
Action Type:	Release Abatement Measure
Action Status:	Level I - Technical Screen Audit
Action Date:	4/2/2012
Response Action Outcome:	Not reported
Action Type:	Tier Classification
Action Status:	Tier 2 Classification
Action Date:	4/2/2012
Response Action Outcome:	Not reported
Action Type:	Immediate Response Action
Action Status:	Completion Statement Received
Action Date:	4/26/2002
Response Action Outcome:	Not reported

Map ID
Direction
Distance
Elevation

MAP FINDINGS

Site

Database(s)

EDR ID Number
EPA ID Number

NO LOCATION AID (Continued)

S111739402

Action Type:	Response Action Outcome - RAO
Action Status:	RAO Statement Received
Action Date:	4/26/2002
Response Action Outcome:	Not reported
Action Type:	Release Abatement Measure
Action Status:	Written Plan Received
Action Date:	4/26/2012
Response Action Outcome:	Not reported
Action Type:	Tier Classification
Action Status:	Tier 2 Classification
Action Date:	4/27/2004
Response Action Outcome:	Not reported
Action Type:	Tier Classification
Action Status:	Transmittal, Notice, or Notification Received
Action Date:	4/27/2004
Response Action Outcome:	Not reported
Action Type:	RLFA
Action Status:	FOLOFF
Action Date:	4/27/2012
Response Action Outcome:	Not reported
Action Type:	Phase 3
Action Status:	Completion Statement Received
Action Date:	4/28/2004
Response Action Outcome:	Not reported
Action Type:	Response Action Outcome - RAO
Action Status:	Revised Statement or Transmittal Received
Action Date:	4/28/2004
Response Action Outcome:	Not reported
Action Type:	Phase 2
Action Status:	Completion Statement Received
Action Date:	4/28/2004
Response Action Outcome:	Not reported
Action Type:	RLFA
Action Status:	FOLOFF
Action Date:	4/3/2012
Response Action Outcome:	Not reported
Action Type:	A Notice sent to a Potentially Responsible Party (PRP)
Action Status:	A MassDEP piece of correspondence was issued (approvals, NORs, etc.)
Action Date:	4/3/2012
Response Action Outcome:	Not reported
Action Type:	Release Abatement Measure
Action Status:	Status or Interim Report Received
Action Date:	4/3/2013
Response Action Outcome:	Not reported
Action Type:	Release Abatement Measure
Action Status:	Modified Revised or Updated Plan Received

Map ID
Direction
Distance
Elevation

MAP FINDINGS

Site

Database(s)

EDR ID Number
EPA ID Number

NO LOCATION AID (Continued)

S111739402

Action Date:	4/3/2013
Response Action Outcome:	Not reported
Action Type:	Release Abatement Measure
Action Status:	Level I - Technical Screen Audit
Action Date:	4/5/2013
Response Action Outcome:	Not reported
Action Type:	Compliance and Enforcement Action
Action Status:	Notice of Enforcement Conference
Action Date:	4/8/2004
Response Action Outcome:	Not reported
Action Type:	Downgradient Property Status
Action Status:	Fee Not Required - Fee Credited-FMCRA Use Only
Action Date:	5/18/2015
Response Action Outcome:	Not reported
Action Type:	Release Abatement Measure
Action Status:	Completion Statement Received
Action Date:	5/21/2014
Response Action Outcome:	Not reported
Action Type:	Phase 2
Action Status:	Completion Statement Received
Action Date:	5/21/2014
Response Action Outcome:	Not reported
Action Type:	Phase 3
Action Status:	Completion Statement Received
Action Date:	5/21/2014
Response Action Outcome:	Not reported
Action Type:	RLFA
Action Status:	FOLOFF
Action Date:	5/3/2004
Response Action Outcome:	Not reported
Action Type:	Phase 3
Action Status:	Notice of Delay in Meeting RA Deadline Received
Action Date:	6/18/2010
Response Action Outcome:	Not reported
Action Type:	Phase 2
Action Status:	Notice of Delay in Meeting RA Deadline Received
Action Date:	6/18/2010
Response Action Outcome:	Not reported
Action Type:	RLFA
Action Status:	FOLOFF
Action Date:	6/9/2004
Response Action Outcome:	Not reported
Action Type:	Phase 4
Action Status:	RMRINT
Action Date:	7/12/2011
Response Action Outcome:	Not reported

Map ID
Direction
Distance
Elevation

MAP FINDINGS

Site

Database(s)

EDR ID Number
EPA ID Number

NO LOCATION AID (Continued)

S111739402

Action Type: Phase 5
Action Status: Remedy Operation Status Submittal Received
Action Date: 7/12/2011
Response Action Outcome: Not reported

Action Type: Phase 5
Action Status: Work Started
Action Date: 7/12/2011
Response Action Outcome: Not reported

Action Type: Phase 4
Action Status: Completion Statement Received
Action Date: 7/12/2011
Response Action Outcome: Not reported

Action Type: Tier Classification
Action Status: Tier 2 Extension
Action Date: 7/6/2011
Response Action Outcome: Not reported

Action Type: Tier Classification
Action Status: Tier 2 Extension
Action Date: 7/9/2010
Response Action Outcome: Not reported

Action Type: Phase 2
Action Status: Completion Statement Received
Action Date: 7/9/2010
Response Action Outcome: Not reported

Action Type: Tier Classification
Action Status: RTN Linked to TCLASS Via IRA Completion Statement
Action Date: 7/9/2010
Response Action Outcome: Not reported

Action Type: Response Action Outcome - RAO
Action Status: Submittal Retracted
Action Date: 7/9/2010
Response Action Outcome: Not reported

Action Type: Phase 3
Action Status: Completion Statement Received
Action Date: 7/9/2010
Response Action Outcome: Not reported

Action Type: Phase 4
Action Status: Written Plan Received
Action Date: 7/9/2010
Response Action Outcome: Not reported

Action Type: A Notice sent to a Potentially Responsible Party (PRP)
Action Status: A MassDEP piece of correspondence was issued (approvals, NORs, etc.)
Action Date: 8/21/1996
Response Action Outcome: Not reported

Action Type: RLFA
Action Status: FOLOFF

Map ID
Direction
Distance
Elevation

MAP FINDINGS

Site

Database(s)

EDR ID Number
EPA ID Number

NO LOCATION AID (Continued)

S111739402

Action Date: 8/22/1996
Response Action Outcome: Not reported

Action Type: RLFA
Action Status: FOLOFF
Action Date: 8/9/1996
Response Action Outcome: Not reported

Action Type: Immediate Response Action
Action Status: Oral Approval of Plan or Action
Action Date: 8/9/1996
Response Action Outcome: Not reported

Action Type: Release Disposition
Action Status: Reportable Release under MGL 21E
Action Date: 8/9/1996
Response Action Outcome: Not reported

Action Type: Release Abatement Measure
Action Status: Status or Interim Report Received
Action Date: 9/21/2012
Response Action Outcome: Not reported

Action Type: RLFA
Action Status: FOLOFF
Action Date: 9/6/2005
Response Action Outcome: Not reported

Facility:

Release Tracking Number/Current Status: 3-0027014 / RAONR
Status Date: 04/02/2012
Source Type: UST
Release Town: BOSTON
Notification Date: 06/21/2007
Category: 72 HR
Associated ID: Not reported
Phase: PHASE II
Response Action Outcome: -
Oil Or Haz Material: Oil

Location Type: RESIDENTIAL
Location Type: COMMERCIAL
Source: UST
Source: HISTORICL
Source: REMOVED
Source: USTS

[Click here to access the MA DEP site for this facility:](#)

Chemicals:

Chemical: #2 FUEL OIL
Quantity: 22 inches
Chemical: FUEL OIL #2

Map ID
Direction
Distance
Elevation

MAP FINDINGS

Site

Database(s)

EDR ID Number
EPA ID Number

NO LOCATION AID (Continued)

S111739402

Quantity: 0.5 inches

Actions:

Action Type: RLFA
Action Status: FOLOFF
Action Date: 1/5/2009
Response Action Outcome: Not reported

Action Type: Immediate Response Action
Action Status: Oral Approval of a Modified Plan
Action Date: 1/5/2009
Response Action Outcome: Not reported

Action Type: Immediate Response Action
Action Status: Oral Approval of a Modified Plan
Action Date: 10/16/2008
Response Action Outcome: Not reported

Action Type: Immediate Response Action
Action Status: Status or Interim Report Received
Action Date: 10/17/2007
Response Action Outcome: Not reported

Action Type: Immediate Response Action
Action Status: Status or Interim Report Received
Action Date: 10/3/2008
Response Action Outcome: Not reported

Action Type: Immediate Response Action
Action Status: Status or Interim Report Received
Action Date: 10/7/2009
Response Action Outcome: Not reported

Action Type: Immediate Response Action
Action Status: RMRINI
Action Date: 10/7/2009
Response Action Outcome: Not reported

Action Type: Immediate Response Action
Action Status: Level I - Technical Screen Audit
Action Date: 11/3/2008
Response Action Outcome: Not reported

Action Type: Immediate Response Action
Action Status: Oral Approval of a Modified Plan
Action Date: 12/10/2008
Response Action Outcome: Not reported

Action Type: Immediate Response Action
Action Status: Modified Revised or Updated Plan Received
Action Date: 12/12/2008
Response Action Outcome: Not reported

Action Type: Tier Classification
Action Status: EPETOP
Action Date: 3/21/2012
Response Action Outcome: Not reported

Map ID
Direction
Distance
Elevation

MAP FINDINGS

Site

Database(s)

EDR ID Number
EPA ID Number

NO LOCATION AID (Continued)

S111739402

Action Type:	Tier Classification
Action Status:	Revised Statement or Transmittal Received
Action Date:	3/21/2012
Response Action Outcome:	Not reported
Action Type:	Immediate Response Action
Action Status:	Status or Interim Report Received
Action Date:	4/10/2009
Response Action Outcome:	Not reported
Action Type:	A Notice sent to a Potentially Responsible Party (PRP)
Action Status:	ALSENT
Action Date:	4/14/2008
Response Action Outcome:	Not reported
Action Type:	Immediate Response Action
Action Status:	RMRINT
Action Date:	4/17/2010
Response Action Outcome:	Not reported
Action Type:	Immediate Response Action
Action Status:	Status or Interim Report Received
Action Date:	4/17/2010
Response Action Outcome:	Not reported
Action Type:	Immediate Response Action
Action Status:	Status or Interim Report Received
Action Date:	4/18/2008
Response Action Outcome:	Not reported
Action Type:	RAO Not Required
Action Status:	Linked to a Tier Classified Site
Action Date:	4/2/2012
Response Action Outcome:	Not reported
Action Type:	Tier Classification
Action Status:	Tier 2 Classification
Action Date:	4/2/2012
Response Action Outcome:	Not reported
Action Type:	Immediate Response Action
Action Status:	Level I - Technical Screen Audit
Action Date:	4/22/2008
Response Action Outcome:	Not reported
Action Type:	Tier Classification
Action Status:	Transmittal, Notice, or Notification Received
Action Date:	4/27/2004
Response Action Outcome:	Not reported
Action Type:	Tier Classification
Action Status:	Tier 2 Classification
Action Date:	4/27/2004
Response Action Outcome:	Not reported
Action Type:	Phase 3
Action Status:	Notice of Delay in Meeting RA Deadline Received

Map ID
Direction
Distance
Elevation

MAP FINDINGS

Site

Database(s)

EDR ID Number
EPA ID Number

NO LOCATION AID (Continued)

S111739402

Action Date:	6/18/2010
Response Action Outcome:	Not reported
Action Type:	Phase 2
Action Status:	Notice of Delay in Meeting RA Deadline Received
Action Date:	6/18/2010
Response Action Outcome:	Not reported
Action Type:	Phase 1
Action Status:	Completion Statement Received
Action Date:	6/19/2008
Response Action Outcome:	Not reported
Action Type:	Tier Classification
Action Status:	Tier 2 Classification
Action Date:	6/19/2008
Response Action Outcome:	Not reported
Action Type:	Phase 2
Action Status:	Scope of Work Received
Action Date:	6/19/2008
Response Action Outcome:	Not reported
Action Type:	Tier Classification
Action Status:	Transmittal, Notice, or Notification Received
Action Date:	6/19/2008
Response Action Outcome:	Not reported
Action Type:	Release Disposition
Action Status:	Reportable Release under MGL 21E
Action Date:	6/21/2007
Response Action Outcome:	Not reported
Action Type:	RLFA
Action Status:	FOLOFF
Action Date:	6/21/2007
Response Action Outcome:	Not reported
Action Type:	Immediate Response Action
Action Status:	IRA Assessment Only
Action Date:	6/21/2007
Response Action Outcome:	Not reported
Action Type:	Tier Classification
Action Status:	Legal Notice Published
Action Date:	6/23/2008
Response Action Outcome:	Not reported
Action Type:	RLFA
Action Status:	FOLOFF
Action Date:	7/11/2007
Response Action Outcome:	Not reported
Action Type:	A Notice sent to a Potentially Responsible Party (PRP)
Action Status:	A MassDEP piece of correspondence was issued (approvals, NORs, etc.)
Action Date:	7/18/2007
Response Action Outcome:	Not reported

Map ID
Direction
Distance
Elevation

MAP FINDINGS

Site

Database(s)

EDR ID Number
EPA ID Number

NO LOCATION AID (Continued)

S111739402

Action Type:	Compliance and Enforcement Action
Action Status:	Interim Deadline Letter Issued
Action Date:	7/18/2007
Response Action Outcome:	Not reported
Action Type:	RLFA
Action Status:	FOLOFF
Action Date:	7/20/2007
Response Action Outcome:	Not reported
Action Type:	RLFA
Action Status:	FOLOFF
Action Date:	7/27/2007
Response Action Outcome:	Not reported
Action Type:	RLFA
Action Status:	FOLOFF
Action Date:	7/5/2007
Response Action Outcome:	Not reported
Action Type:	Tier Classification
Action Status:	Tier 2 Extension
Action Date:	7/6/2011
Response Action Outcome:	Not reported
Action Type:	Tier Classification
Action Status:	RTN Linked to TCLASS Via IRA Completion Statement
Action Date:	7/9/2010
Response Action Outcome:	Not reported
Action Type:	Immediate Response Action
Action Status:	Completion Statement Received
Action Date:	7/9/2010
Response Action Outcome:	Not reported
Action Type:	Tier Classification
Action Status:	Tier 2 Extension
Action Date:	7/9/2010
Response Action Outcome:	Not reported
Action Type:	RAO Not Required
Action Status:	Linked to a Tier Classified Site
Action Date:	7/9/2010
Response Action Outcome:	Not reported
Action Type:	RNF
Action Status:	Reportable Release under MGL 21E
Action Date:	8/13/2007
Response Action Outcome:	Not reported
Action Type:	Immediate Response Action
Action Status:	Written Plan Received
Action Date:	8/13/2007
Response Action Outcome:	Not reported
Action Type:	RLFA
Action Status:	FOLOFF

Map ID
Direction
Distance
Elevation

MAP FINDINGS

Site

Database(s)

EDR ID Number
EPA ID Number

NO LOCATION AID (Continued)

S111739402

Action Date: 8/3/2007
Response Action Outcome: Not reported

Facility:

Release Tracking Number/Current Status: 3-0027014 / RAONR
Status Date: 04/02/2012
Source Type: USTS
Release Town: BOSTON
Notification Date: 06/21/2007
Category: 72 HR
Associated ID: Not reported
Phase: PHASE II
Response Action Outcome: -
Oil Or Haz Material: Oil

Location Type: RESIDENTIAL
Location Type: COMMERCIAL
Source: UST
Source: HISTORICL
Source: REMOVED
Source: USTS

[Click here to access the MA DEP site for this facility:](#)

Chemicals:

Chemical: #2 FUEL OIL
Quantity: 22 inches
Chemical: FUEL OIL #2
Quantity: 0.5 inches

Actions:

Action Type: RLFA
Action Status: FOLOFF
Action Date: 1/5/2009
Response Action Outcome: Not reported

Action Type: Immediate Response Action
Action Status: Oral Approval of a Modified Plan
Action Date: 1/5/2009
Response Action Outcome: Not reported

Action Type: Immediate Response Action
Action Status: Oral Approval of a Modified Plan
Action Date: 10/16/2008
Response Action Outcome: Not reported

Action Type: Immediate Response Action
Action Status: Status or Interim Report Received
Action Date: 10/17/2007
Response Action Outcome: Not reported

Action Type: Immediate Response Action
Action Status: Status or Interim Report Received
Action Date: 10/3/2008

Map ID
Direction
Distance
Elevation

MAP FINDINGS

Site

Database(s)

EDR ID Number
EPA ID Number

NO LOCATION AID (Continued)

S111739402

Response Action Outcome:	Not reported
Action Type:	Immediate Response Action
Action Status:	Status or Interim Report Received
Action Date:	10/7/2009
Response Action Outcome:	Not reported
Action Type:	Immediate Response Action
Action Status:	RMRINI
Action Date:	10/7/2009
Response Action Outcome:	Not reported
Action Type:	Immediate Response Action
Action Status:	Level I - Technical Screen Audit
Action Date:	11/3/2008
Response Action Outcome:	Not reported
Action Type:	Immediate Response Action
Action Status:	Oral Approval of a Modified Plan
Action Date:	12/10/2008
Response Action Outcome:	Not reported
Action Type:	Immediate Response Action
Action Status:	Modified Revised or Updated Plan Received
Action Date:	12/12/2008
Response Action Outcome:	Not reported
Action Type:	Tier Classification
Action Status:	EPETOP
Action Date:	3/21/2012
Response Action Outcome:	Not reported
Action Type:	Tier Classification
Action Status:	Revised Statement or Transmittal Received
Action Date:	3/21/2012
Response Action Outcome:	Not reported
Action Type:	Immediate Response Action
Action Status:	Status or Interim Report Received
Action Date:	4/10/2009
Response Action Outcome:	Not reported
Action Type:	A Notice sent to a Potentially Responsible Party (PRP)
Action Status:	ALSENT
Action Date:	4/14/2008
Response Action Outcome:	Not reported
Action Type:	Immediate Response Action
Action Status:	RMRINT
Action Date:	4/17/2010
Response Action Outcome:	Not reported
Action Type:	Immediate Response Action
Action Status:	Status or Interim Report Received
Action Date:	4/17/2010
Response Action Outcome:	Not reported

Map ID
Direction
Distance
Elevation

MAP FINDINGS

Site

Database(s)

EDR ID Number
EPA ID Number

NO LOCATION AID (Continued)

S111739402

Action Type:	Immediate Response Action
Action Status:	Status or Interim Report Received
Action Date:	4/18/2008
Response Action Outcome:	Not reported
Action Type:	RAO Not Required
Action Status:	Linked to a Tier Classified Site
Action Date:	4/2/2012
Response Action Outcome:	Not reported
Action Type:	Tier Classification
Action Status:	Tier 2 Classification
Action Date:	4/2/2012
Response Action Outcome:	Not reported
Action Type:	Immediate Response Action
Action Status:	Level I - Technical Screen Audit
Action Date:	4/22/2008
Response Action Outcome:	Not reported
Action Type:	Tier Classification
Action Status:	Transmittal, Notice, or Notification Received
Action Date:	4/27/2004
Response Action Outcome:	Not reported
Action Type:	Tier Classification
Action Status:	Tier 2 Classification
Action Date:	4/27/2004
Response Action Outcome:	Not reported
Action Type:	Phase 3
Action Status:	Notice of Delay in Meeting RA Deadline Received
Action Date:	6/18/2010
Response Action Outcome:	Not reported
Action Type:	Phase 2
Action Status:	Notice of Delay in Meeting RA Deadline Received
Action Date:	6/18/2010
Response Action Outcome:	Not reported
Action Type:	Phase 1
Action Status:	Completion Statement Received
Action Date:	6/19/2008
Response Action Outcome:	Not reported
Action Type:	Tier Classification
Action Status:	Tier 2 Classification
Action Date:	6/19/2008
Response Action Outcome:	Not reported
Action Type:	Phase 2
Action Status:	Scope of Work Received
Action Date:	6/19/2008
Response Action Outcome:	Not reported
Action Type:	Tier Classification
Action Status:	Transmittal, Notice, or Notification Received

Map ID
Direction
Distance
Elevation

MAP FINDINGS

Site

Database(s)

EDR ID Number
EPA ID Number

NO LOCATION AID (Continued)

S111739402

Action Date:	6/19/2008
Response Action Outcome:	Not reported
Action Type:	Release Disposition
Action Status:	Reportable Release under MGL 21E
Action Date:	6/21/2007
Response Action Outcome:	Not reported
Action Type:	RLFA
Action Status:	FOLOFF
Action Date:	6/21/2007
Response Action Outcome:	Not reported
Action Type:	Immediate Response Action
Action Status:	IRA Assessment Only
Action Date:	6/21/2007
Response Action Outcome:	Not reported
Action Type:	Tier Classification
Action Status:	Legal Notice Published
Action Date:	6/23/2008
Response Action Outcome:	Not reported
Action Type:	RLFA
Action Status:	FOLOFF
Action Date:	7/11/2007
Response Action Outcome:	Not reported
Action Type:	A Notice sent to a Potentially Responsible Party (PRP)
Action Status:	A MassDEP piece of correspondence was issued (approvals, NORs, etc.)
Action Date:	7/18/2007
Response Action Outcome:	Not reported
Action Type:	Compliance and Enforcement Action
Action Status:	Interim Deadline Letter Issued
Action Date:	7/18/2007
Response Action Outcome:	Not reported
Action Type:	RLFA
Action Status:	FOLOFF
Action Date:	7/20/2007
Response Action Outcome:	Not reported
Action Type:	RLFA
Action Status:	FOLOFF
Action Date:	7/27/2007
Response Action Outcome:	Not reported
Action Type:	RLFA
Action Status:	FOLOFF
Action Date:	7/5/2007
Response Action Outcome:	Not reported
Action Type:	Tier Classification
Action Status:	Tier 2 Extension
Action Date:	7/6/2011
Response Action Outcome:	Not reported

Map ID
Direction
Distance
Elevation

MAP FINDINGS

Site

Database(s)

EDR ID Number
EPA ID Number

NO LOCATION AID (Continued)

S111739402

Action Type: Tier Classification
Action Status: RTN Linked to TCLASS Via IRA Completion Statement
Action Date: 7/9/2010
Response Action Outcome: Not reported

Action Type: Immediate Response Action
Action Status: Completion Statement Received
Action Date: 7/9/2010
Response Action Outcome: Not reported

Action Type: Tier Classification
Action Status: Tier 2 Extension
Action Date: 7/9/2010
Response Action Outcome: Not reported

Action Type: RAO Not Required
Action Status: Linked to a Tier Classified Site
Action Date: 7/9/2010
Response Action Outcome: Not reported

Action Type: RNF
Action Status: Reportable Release under MGL 21E
Action Date: 8/13/2007
Response Action Outcome: Not reported

Action Type: Immediate Response Action
Action Status: Written Plan Received
Action Date: 8/13/2007
Response Action Outcome: Not reported

Action Type: RLFA
Action Status: FOLOFF
Action Date: 8/3/2007
Response Action Outcome: Not reported

Release:

Release Tracking Number/Current Status: 3-0014106 / DPS
Primary ID: 3-0014106
Official City: BOSTON
Notification: 08/09/1996
Category: 72 HR
Status Date: 02/26/2015
Phase: PHASE V
Response Action Outcome: -
Oil / Haz Material Type: Oil

Click here to access the MA DEP site for this facility:

Actions:

Action Type: Phase 4
Action Status: RMRINT
Action Date: 1/13/2011
Response Action Outcome: Not reported

Action Type: Phase 4

Map ID
Direction
Distance
Elevation

MAP FINDINGS

Site

Database(s)

EDR ID Number
EPA ID Number

NO LOCATION AID (Continued)

S111739402

Action Status:	Status or Interim Report Received
Action Date:	1/13/2011
Response Action Outcome:	Not reported
Action Type:	Phase 5
Action Status:	RMRINT
Action Date:	1/24/2012
Response Action Outcome:	Not reported
Action Type:	Phase 5
Action Status:	Remedy Operation Status Report Received
Action Date:	1/24/2012
Response Action Outcome:	Not reported
Action Type:	Immediate Response Action
Action Status:	Written Plan Received
Action Date:	10/11/1996
Response Action Outcome:	Not reported
Action Type:	RNF
Action Status:	Reportable Release under MGL 21E
Action Date:	10/11/1996
Response Action Outcome:	Not reported
Action Type:	Response Action Outcome - RAO
Action Status:	Submittal Determined to be Invalid by DEP
Action Date:	10/21/2003
Response Action Outcome:	Not reported
Action Type:	Compliance and Enforcement Action
Action Status:	Notice of Non-Compliance Issued
Action Date:	10/21/2003
Response Action Outcome:	Not reported
Action Type:	Release Abatement Measure
Action Status:	Status or Interim Report Received
Action Date:	10/8/2013
Response Action Outcome:	Not reported
Action Type:	BOL
Action Status:	Transmittal, Notice, or Notification Received
Action Date:	11/2/2012
Response Action Outcome:	Not reported
Action Type:	Downgradient Property Status
Action Status:	Transmittal, Notice, or Notification Received
Action Date:	2/26/2015
Response Action Outcome:	Not reported
Action Type:	Downgradient Property Status
Action Status:	Modified Transmittal Received - DPS Transfer
Action Date:	3/18/2015
Response Action Outcome:	Not reported
Action Type:	Downgradient Property Status
Action Status:	Fee Received - FMCRA Use Only
Action Date:	3/2/2015

Map ID
Direction
Distance
Elevation

MAP FINDINGS

Site

Database(s)

EDR ID Number
EPA ID Number

NO LOCATION AID (Continued)

S111739402

Response Action Outcome:	Not reported
Action Type:	Phase 2
Action Status:	Scope of Work Received
Action Date:	3/21/2012
Response Action Outcome:	Not reported
Action Type:	Tier Classification
Action Status:	Revised Statement or Transmittal Received
Action Date:	3/21/2012
Response Action Outcome:	Not reported
Action Type:	Tier Classification
Action Status:	EPETOP
Action Date:	3/21/2012
Response Action Outcome:	Not reported
Action Type:	Downgradient Property Status
Action Status:	Level I - Technical Screen Audit
Action Date:	4/16/2015
Response Action Outcome:	Not reported
Action Type:	Release Abatement Measure
Action Status:	Written Denial of Plan
Action Date:	4/17/2012
Response Action Outcome:	Not reported
Action Type:	Compliance and Enforcement Action
Action Status:	Notice of Non-Compliance Issued
Action Date:	4/19/2001
Response Action Outcome:	Not reported
Action Type:	Phase 5
Action Status:	Action Status or AUL Terminated
Action Date:	4/2/2012
Response Action Outcome:	Not reported
Action Type:	Release Abatement Measure
Action Status:	Written Plan Received
Action Date:	4/2/2012
Response Action Outcome:	Not reported
Action Type:	Release Abatement Measure
Action Status:	Level I - Technical Screen Audit
Action Date:	4/2/2012
Response Action Outcome:	Not reported
Action Type:	Tier Classification
Action Status:	Tier 2 Classification
Action Date:	4/2/2012
Response Action Outcome:	Not reported
Action Type:	Immediate Response Action
Action Status:	Completion Statement Received
Action Date:	4/26/2002
Response Action Outcome:	Not reported

Map ID
Direction
Distance
Elevation

MAP FINDINGS

Site

Database(s)

EDR ID Number
EPA ID Number

NO LOCATION AID (Continued)

S111739402

Action Type:	Response Action Outcome - RAO
Action Status:	RAO Statement Received
Action Date:	4/26/2002
Response Action Outcome:	Not reported
Action Type:	Release Abatement Measure
Action Status:	Written Plan Received
Action Date:	4/26/2012
Response Action Outcome:	Not reported
Action Type:	Tier Classification
Action Status:	Tier 2 Classification
Action Date:	4/27/2004
Response Action Outcome:	Not reported
Action Type:	Tier Classification
Action Status:	Transmittal, Notice, or Notification Received
Action Date:	4/27/2004
Response Action Outcome:	Not reported
Action Type:	RLFA
Action Status:	FOLOFF
Action Date:	4/27/2012
Response Action Outcome:	Not reported
Action Type:	Phase 3
Action Status:	Completion Statement Received
Action Date:	4/28/2004
Response Action Outcome:	Not reported
Action Type:	Response Action Outcome - RAO
Action Status:	Revised Statement or Transmittal Received
Action Date:	4/28/2004
Response Action Outcome:	Not reported
Action Type:	Phase 2
Action Status:	Completion Statement Received
Action Date:	4/28/2004
Response Action Outcome:	Not reported
Action Type:	RLFA
Action Status:	FOLOFF
Action Date:	4/3/2012
Response Action Outcome:	Not reported
Action Type:	A Notice sent to a Potentially Responsible Party (PRP)
Action Status:	A MassDEP piece of correspondence was issued (approvals, NORs, etc.)
Action Date:	4/3/2012
Response Action Outcome:	Not reported
Action Type:	Release Abatement Measure
Action Status:	Status or Interim Report Received
Action Date:	4/3/2013
Response Action Outcome:	Not reported
Action Type:	Release Abatement Measure
Action Status:	Modified Revised or Updated Plan Received

Map ID
Direction
Distance
Elevation

MAP FINDINGS

Site

Database(s)

EDR ID Number
EPA ID Number

NO LOCATION AID (Continued)

S111739402

Action Date:	4/3/2013
Response Action Outcome:	Not reported
Action Type:	Release Abatement Measure
Action Status:	Level I - Technical Screen Audit
Action Date:	4/5/2013
Response Action Outcome:	Not reported
Action Type:	Compliance and Enforcement Action
Action Status:	Notice of Enforcement Conference
Action Date:	4/8/2004
Response Action Outcome:	Not reported
Action Type:	Downgradient Property Status
Action Status:	Fee Not Required - Fee Credited-FMCRA Use Only
Action Date:	5/18/2015
Response Action Outcome:	Not reported
Action Type:	Release Abatement Measure
Action Status:	Completion Statement Received
Action Date:	5/21/2014
Response Action Outcome:	Not reported
Action Type:	Phase 2
Action Status:	Completion Statement Received
Action Date:	5/21/2014
Response Action Outcome:	Not reported
Action Type:	Phase 3
Action Status:	Completion Statement Received
Action Date:	5/21/2014
Response Action Outcome:	Not reported
Action Type:	RLFA
Action Status:	FOLOFF
Action Date:	5/3/2004
Response Action Outcome:	Not reported
Action Type:	Phase 3
Action Status:	Notice of Delay in Meeting RA Deadline Received
Action Date:	6/18/2010
Response Action Outcome:	Not reported
Action Type:	Phase 2
Action Status:	Notice of Delay in Meeting RA Deadline Received
Action Date:	6/18/2010
Response Action Outcome:	Not reported
Action Type:	RLFA
Action Status:	FOLOFF
Action Date:	6/9/2004
Response Action Outcome:	Not reported
Action Type:	Phase 4
Action Status:	RMRINT
Action Date:	7/12/2011
Response Action Outcome:	Not reported

Map ID
Direction
Distance
Elevation

MAP FINDINGS

Site

Database(s)

EDR ID Number
EPA ID Number

NO LOCATION AID (Continued)

S111739402

Action Type: Phase 5
Action Status: Remedy Operation Status Submittal Received
Action Date: 7/12/2011
Response Action Outcome: Not reported

Action Type: Phase 5
Action Status: Work Started
Action Date: 7/12/2011
Response Action Outcome: Not reported

Action Type: Phase 4
Action Status: Completion Statement Received
Action Date: 7/12/2011
Response Action Outcome: Not reported

Action Type: Tier Classification
Action Status: Tier 2 Extension
Action Date: 7/6/2011
Response Action Outcome: Not reported

Action Type: Tier Classification
Action Status: Tier 2 Extension
Action Date: 7/9/2010
Response Action Outcome: Not reported

Action Type: Phase 2
Action Status: Completion Statement Received
Action Date: 7/9/2010
Response Action Outcome: Not reported

Action Type: Tier Classification
Action Status: RTN Linked to TCLASS Via IRA Completion Statement
Action Date: 7/9/2010
Response Action Outcome: Not reported

Action Type: Response Action Outcome - RAO
Action Status: Submittal Retracted
Action Date: 7/9/2010
Response Action Outcome: Not reported

Action Type: Phase 3
Action Status: Completion Statement Received
Action Date: 7/9/2010
Response Action Outcome: Not reported

Action Type: Phase 4
Action Status: Written Plan Received
Action Date: 7/9/2010
Response Action Outcome: Not reported

Action Type: A Notice sent to a Potentially Responsible Party (PRP)
Action Status: A MassDEP piece of correspondence was issued (approvals, NORs, etc.)
Action Date: 8/21/1996
Response Action Outcome: Not reported

Action Type: RLFA
Action Status: FOLOFF

Map ID
Direction
Distance
Elevation

MAP FINDINGS

Site

Database(s)

EDR ID Number
EPA ID Number

NO LOCATION AID (Continued)

S111739402

Action Date: 8/22/1996
Response Action Outcome: Not reported

Action Type: RLFA
Action Status: FOLOFF
Action Date: 8/9/1996
Response Action Outcome: Not reported

Action Type: Immediate Response Action
Action Status: Oral Approval of Plan or Action
Action Date: 8/9/1996
Response Action Outcome: Not reported

Action Type: Release Disposition
Action Status: Reportable Release under MGL 21E
Action Date: 8/9/1996
Response Action Outcome: Not reported

Action Type: Release Abatement Measure
Action Status: Status or Interim Report Received
Action Date: 9/21/2012
Response Action Outcome: Not reported

Action Type: RLFA
Action Status: FOLOFF
Action Date: 9/6/2005
Response Action Outcome: Not reported

Chemicals:
Chemical: FUEL OIL #2
Quantity: 184 parts per million
Location Type: RESIDENTIAL
Location Type: COMMERCIAL
Source: UST

Release Tracking Number/Current Status: 3-0027014 / RAONR
Primary ID: Not reported
Official City: BOSTON
Notification: 06/21/2007
Category: 72 HR
Status Date: 04/02/2012
Phase: PHASE II
Response Action Outcome: -
Oil / Haz Material Type: Oil

[Click here to access the MA DEP site for this facility:](#)

Actions:
Action Type: RLFA
Action Status: FOLOFF
Action Date: 1/5/2009
Response Action Outcome: Not reported

Action Type: Immediate Response Action
Action Status: Oral Approval of a Modified Plan
Action Date: 1/5/2009

Map ID
Direction
Distance
Elevation

MAP FINDINGS

Site

Database(s)

EDR ID Number
EPA ID Number

NO LOCATION AID (Continued)

S111739402

Response Action Outcome:	Not reported
Action Type:	Immediate Response Action
Action Status:	Oral Approval of a Modified Plan
Action Date:	10/16/2008
Response Action Outcome:	Not reported
Action Type:	Immediate Response Action
Action Status:	Status or Interim Report Received
Action Date:	10/17/2007
Response Action Outcome:	Not reported
Action Type:	Immediate Response Action
Action Status:	Status or Interim Report Received
Action Date:	10/3/2008
Response Action Outcome:	Not reported
Action Type:	Immediate Response Action
Action Status:	Status or Interim Report Received
Action Date:	10/7/2009
Response Action Outcome:	Not reported
Action Type:	Immediate Response Action
Action Status:	RMRINI
Action Date:	10/7/2009
Response Action Outcome:	Not reported
Action Type:	Immediate Response Action
Action Status:	Level I - Technical Screen Audit
Action Date:	11/3/2008
Response Action Outcome:	Not reported
Action Type:	Immediate Response Action
Action Status:	Oral Approval of a Modified Plan
Action Date:	12/10/2008
Response Action Outcome:	Not reported
Action Type:	Immediate Response Action
Action Status:	Modified Revised or Updated Plan Received
Action Date:	12/12/2008
Response Action Outcome:	Not reported
Action Type:	Tier Classification
Action Status:	EPETOP
Action Date:	3/21/2012
Response Action Outcome:	Not reported
Action Type:	Tier Classification
Action Status:	Revised Statement or Transmittal Received
Action Date:	3/21/2012
Response Action Outcome:	Not reported
Action Type:	Immediate Response Action
Action Status:	Status or Interim Report Received
Action Date:	4/10/2009
Response Action Outcome:	Not reported

Map ID
Direction
Distance
Elevation

MAP FINDINGS

Site

Database(s)

EDR ID Number
EPA ID Number

NO LOCATION AID (Continued)

S111739402

Action Type: A Notice sent to a Potentially Responsible Party (PRP)
Action Status: ALSENT
Action Date: 4/14/2008
Response Action Outcome: Not reported

Action Type: Immediate Response Action
Action Status: RMRINT
Action Date: 4/17/2010
Response Action Outcome: Not reported

Action Type: Immediate Response Action
Action Status: Status or Interim Report Received
Action Date: 4/17/2010
Response Action Outcome: Not reported

Action Type: Immediate Response Action
Action Status: Status or Interim Report Received
Action Date: 4/18/2008
Response Action Outcome: Not reported

Action Type: RAO Not Required
Action Status: Linked to a Tier Classified Site
Action Date: 4/2/2012
Response Action Outcome: Not reported

Action Type: Tier Classification
Action Status: Tier 2 Classification
Action Date: 4/2/2012
Response Action Outcome: Not reported

Action Type: Immediate Response Action
Action Status: Level I - Technical Screen Audit
Action Date: 4/22/2008
Response Action Outcome: Not reported

Action Type: Tier Classification
Action Status: Transmittal, Notice, or Notification Received
Action Date: 4/27/2004
Response Action Outcome: Not reported

Action Type: Tier Classification
Action Status: Tier 2 Classification
Action Date: 4/27/2004
Response Action Outcome: Not reported

Action Type: Phase 3
Action Status: Notice of Delay in Meeting RA Deadline Received
Action Date: 6/18/2010
Response Action Outcome: Not reported

Action Type: Phase 2
Action Status: Notice of Delay in Meeting RA Deadline Received
Action Date: 6/18/2010
Response Action Outcome: Not reported

Action Type: Phase 1
Action Status: Completion Statement Received

Map ID
Direction
Distance
Elevation

MAP FINDINGS

Site

Database(s)

EDR ID Number
EPA ID Number

NO LOCATION AID (Continued)

S111739402

Action Date:	6/19/2008
Response Action Outcome:	Not reported
Action Type:	Tier Classification
Action Status:	Tier 2 Classification
Action Date:	6/19/2008
Response Action Outcome:	Not reported
Action Type:	Phase 2
Action Status:	Scope of Work Received
Action Date:	6/19/2008
Response Action Outcome:	Not reported
Action Type:	Tier Classification
Action Status:	Transmittal, Notice, or Notification Received
Action Date:	6/19/2008
Response Action Outcome:	Not reported
Action Type:	Release Disposition
Action Status:	Reportable Release under MGL 21E
Action Date:	6/21/2007
Response Action Outcome:	Not reported
Action Type:	RLFA
Action Status:	FOLOFF
Action Date:	6/21/2007
Response Action Outcome:	Not reported
Action Type:	Immediate Response Action
Action Status:	IRA Assessment Only
Action Date:	6/21/2007
Response Action Outcome:	Not reported
Action Type:	Tier Classification
Action Status:	Legal Notice Published
Action Date:	6/23/2008
Response Action Outcome:	Not reported
Action Type:	RLFA
Action Status:	FOLOFF
Action Date:	7/11/2007
Response Action Outcome:	Not reported
Action Type:	A Notice sent to a Potentially Responsible Party (PRP)
Action Status:	A MassDEP piece of correspondence was issued (approvals, NORs, etc.
Action Date:	7/18/2007
Response Action Outcome:	Not reported
Action Type:	Compliance and Enforcement Action
Action Status:	Interim Deadline Letter Issued
Action Date:	7/18/2007
Response Action Outcome:	Not reported
Action Type:	RLFA
Action Status:	FOLOFF
Action Date:	7/20/2007
Response Action Outcome:	Not reported

Map ID
Direction
Distance
Elevation

MAP FINDINGS

Site

Database(s)

EDR ID Number
EPA ID Number

NO LOCATION AID (Continued)

S111739402

Action Type:	RLFA
Action Status:	FOLOFF
Action Date:	7/27/2007
Response Action Outcome:	Not reported
Action Type:	RLFA
Action Status:	FOLOFF
Action Date:	7/5/2007
Response Action Outcome:	Not reported
Action Type:	Tier Classification
Action Status:	Tier 2 Extension
Action Date:	7/6/2011
Response Action Outcome:	Not reported
Action Type:	Tier Classification
Action Status:	RTN Linked to TCLASS Via IRA Completion Statement
Action Date:	7/9/2010
Response Action Outcome:	Not reported
Action Type:	Immediate Response Action
Action Status:	Completion Statement Received
Action Date:	7/9/2010
Response Action Outcome:	Not reported
Action Type:	Tier Classification
Action Status:	Tier 2 Extension
Action Date:	7/9/2010
Response Action Outcome:	Not reported
Action Type:	RAO Not Required
Action Status:	Linked to a Tier Classified Site
Action Date:	7/9/2010
Response Action Outcome:	Not reported
Action Type:	RNF
Action Status:	Reportable Release under MGL 21E
Action Date:	8/13/2007
Response Action Outcome:	Not reported
Action Type:	Immediate Response Action
Action Status:	Written Plan Received
Action Date:	8/13/2007
Response Action Outcome:	Not reported
Action Type:	RLFA
Action Status:	FOLOFF
Action Date:	8/3/2007
Response Action Outcome:	Not reported
Chemicals:	
Chemical:	#2 FUEL OIL
Quantity:	22 inches
Chemical:	FUEL OIL #2
Quantity:	0.5 inches
Location Type:	RESIDENTIAL
Location Type:	COMMERCIAL

Map ID
Direction
Distance
Elevation

MAP FINDINGS

Site

Database(s)

EDR ID Number
EPA ID Number

NO LOCATION AID (Continued)

S111739402

Source: UST
Source: HISTORICL
Source: REMOVED
Source: USTS

ENFORCEMENT:

Region: NERO
DEP Region: NERO
DEP Program: 3C
DEP Bureau: BWSC
Program: Not reported
Program Id: 3-0027014
High Or Low Level Enforcement: LLE
FMF #: Not reported
Comptroller Billing Name: Not reported
Town Where Violation Occurred: Not reported
Date Executed: 07/18/2007
ENF #: Not reported
Document Type: IDL
AG Ref (Y/N): Not reported
Doc Archived (Y/N): Not reported
EJ Community (Y/N): Not reported
Regional Comment: Not reported
Final Payment Due Date: Not reported
ACOP \$: Not reported
PAN \$: Not reported
EMS (Y/N): Not reported
EMS\$: Not reported
SEP (Y/N): Not reported
SEP \$: Not reported
Demand \$: Not reported
Suspended \$: Not reported
Ownership: Commercially Owned

87
NW
1/4-1/2
0.427 mi.
2252 ft.

BUILDING 12 AND 13
FIDELIS WAY
BRIGHTON, MA 02135

MA SHWS S106511904
MA LAST N/A
MA RELEASE

Relative:
Higher
Actual:
170 ft.

SHWS:
Release Tracking Number/Current Status: 3-0017900 / RAO
Release Town: BOSTON
Notification Date: 01/27/1999
Category: TWO HR
Associated ID: Not reported
Current Status: **Response Action Outcome**
Status Date: 03/31/1999
Phase: Not reported
Response Action Outcome: A2 - A permanent solution has been achieved. Contamination has not been reduced to background.
Oil Or Haz Material: Oil
Location Type: RESIDENTIAL
Source: PIPE
Source: AST

Map ID
Direction
Distance
Elevation

MAP FINDINGS

Site

Database(s)

EDR ID Number
EPA ID Number

BUILDING 12 AND 13 (Continued)

S106511904

[Click here to access the MA DEP site for this facility:](#)

Chemicals:

Chemical: #2 FUEL OIL
Quantity: 100 gallons
Chemical: FUEL OIL #2
Quantity: 20 gallons

Actions:

Action Type: Release Disposition
Action Status: Reportable Release under MGL 21E
Action Date: 1/27/1999
Response Action Outcome: A permanent solution has been achieved. Contamination has not been reduced to background.

Action Type: Immediate Response Action
Action Status: Oral Approval of Plan or Action
Action Date: 1/27/1999
Response Action Outcome: A permanent solution has been achieved. Contamination has not been reduced to background.

Action Type: A Notice sent to a Potentially Responsible Party (PRP)
Action Status: A MassDEP piece of correspondence was issued (approvals, NORs, etc.
Action Date: 3/2/1999
Response Action Outcome: A permanent solution has been achieved. Contamination has not been reduced to background.

Action Type: Response Action Outcome - RAO
Action Status: RAO Statement Received
Action Date: 3/31/1999
Response Action Outcome: A permanent solution has been achieved. Contamination has not been reduced to background.

Action Type: RNF
Action Status: Reportable Release under MGL 21E
Action Date: 3/31/1999
Response Action Outcome: A permanent solution has been achieved. Contamination has not been reduced to background.

LAST:

Release Tracking Number/Current Status: 3-0017900 / RAO
Source Type: AST
Release Town: BOSTON
Notification Date: 01/27/1999
Category: TWO HR
Associated ID: Not reported
Status Date: 03/31/1999
Phase: Not reported
Response Action Outcome: A2 - A permanent solution has been achieved. Contamination has not been reduced to background.
Oil Or Haz Material: Oil

Chemicals:

Chemical: #2 FUEL OIL

Map ID
Direction
Distance
Elevation

MAP FINDINGS

Site

Database(s)

EDR ID Number
EPA ID Number

BUILDING 12 AND 13 (Continued)

S106511904

Quantity: 100 gallons
Chemical: FUEL OIL #2
Quantity: 20 gallons
Location Type: RESIDENTIAL
Source: PIPE
Source: AST

Actions:

Action Type: Release Disposition
Action Status: Reportable Release under MGL 21E
Action Date: 1/27/1999
Response Action Outcome: A permanent solution has been achieved. Contamination has not been reduced to background.

Action Type: Immediate Response Action
Action Status: Oral Approval of Plan or Action
Action Date: 1/27/1999
Response Action Outcome: A permanent solution has been achieved. Contamination has not been reduced to background.

Action Type: A Notice sent to a Potentially Responsible Party (PRP)
Action Status: A MassDEP piece of correspondence was issued (approvals, NORs, etc.
Action Date: 3/2/1999
Response Action Outcome: A permanent solution has been achieved. Contamination has not been reduced to background.

Action Type: Response Action Outcome - RAO
Action Status: RAO Statement Received
Action Date: 3/31/1999
Response Action Outcome: A permanent solution has been achieved. Contamination has not been reduced to background.

Action Type: RNF
Action Status: Reportable Release under MGL 21E
Action Date: 3/31/1999
Response Action Outcome: A permanent solution has been achieved. Contamination has not been reduced to background.

Release:

Release Tracking Number/Current Status: 3-0017900 / RAO
Primary ID: Not reported
Official City: BOSTON
Notification: 01/27/1999
Category: TWO HR
Status Date: 03/31/1999
Phase: Not reported
Response Action Outcome: A2 - A permanent solution has been achieved. Contamination has not been reduced to background.
Oil / Haz Material Type: Oil

[Click here to access the MA DEP site for this facility:](#)

Actions:

Action Type: Release Disposition
Action Status: Reportable Release under MGL 21E
Action Date: 1/27/1999

Map ID
Direction
Distance
Elevation

MAP FINDINGS

Site

Database(s)

EDR ID Number
EPA ID Number

BUILDING 12 AND 13 (Continued)

S106511904

Response Action Outcome: A permanent solution has been achieved. Contamination has not been reduced to background.

Action Type: Immediate Response Action
Action Status: Oral Approval of Plan or Action
Action Date: 1/27/1999
Response Action Outcome: A permanent solution has been achieved. Contamination has not been reduced to background.

Action Type: A Notice sent to a Potentially Responsible Party (PRP)
Action Status: A MassDEP piece of correspondence was issued (approvals, NORs, etc.)
Action Date: 3/2/1999
Response Action Outcome: A permanent solution has been achieved. Contamination has not been reduced to background.

Action Type: Response Action Outcome - RAO
Action Status: RAO Statement Received
Action Date: 3/31/1999
Response Action Outcome: A permanent solution has been achieved. Contamination has not been reduced to background.

Action Type: RNF
Action Status: Reportable Release under MGL 21E
Action Date: 3/31/1999
Response Action Outcome: A permanent solution has been achieved. Contamination has not been reduced to background.

Chemicals:
Chemical: #2 FUEL OIL
Quantity: 100 gallons
Chemical: FUEL OIL #2
Quantity: 20 gallons
Location Type: RESIDENTIAL
Source: PIPE
Source: AST

88
NNW
1/4-1/2
0.427 mi.
2253 ft.

PROPERTY
1505 COMMONWEALTH AVE
BRIGHTON, MA 02135

MA SHWS S106508801
MA LUST N/A
MA RELEASE
MA ASBESTOS

Relative:
Higher
Actual:
129 ft.

SHWS:
Release Tracking Number/Current Status: 3-0004465 / RAO
Release Town: BOSTON
Notification Date: 07/15/1993
Category: NONE
Associated ID: Not reported
Current Status: Response Action Outcome
Status Date: 07/30/1997
Phase: Not reported
Response Action Outcome: A2 - A permanent solution has been achieved. Contamination has not been reduced to background.

Oil Or Haz Material: Not reported
Location Type: PROPERTY
Source: OFFSITE
Source: UST

Map ID
Direction
Distance
Elevation

MAP FINDINGS

Site

Database(s)

EDR ID Number
EPA ID Number

PROPERTY (Continued)

S106508801

[Click here to access the MA DEP site for this facility:](#)

Chemicals:

Chemical: UNKNOWN
Quantity: Not reported

Actions:

Action Type: Release Disposition
Action Status: Valid Transition Site
Action Date: 7/15/1993
Response Action Outcome: A permanent solution has been achieved. Contamination has not been reduced to background.

Action Type: Response Action Outcome - RAO
Action Status: RAO Statement Received
Action Date: 7/30/1997
Response Action Outcome: A permanent solution has been achieved. Contamination has not been reduced to background.

LUST:

Facility:

Release Tracking Number/Current Status: 3-0004465 / RAO
Status Date: 07/30/1997
Source Type: UST
Release Town: BOSTON
Notification Date: 07/15/1993
Category: NONE
Associated ID: Not reported
Phase: Not reported
Response Action Outcome: A2 - A permanent solution has been achieved. Contamination has not been reduced to background.
Oil Or Haz Material: Not reported
Location Type: PROPERTY
Source: OFFSITE
Source: UST

[Click here to access the MA DEP site for this facility:](#)

Chemicals:

Chemical: UNKNOWN
Quantity: Not reported

Actions:

Action Type: Release Disposition
Action Status: Valid Transition Site
Action Date: 7/15/1993
Response Action Outcome: A permanent solution has been achieved. Contamination has not been reduced to background.

Action Type: Response Action Outcome - RAO

Map ID
Direction
Distance
Elevation

MAP FINDINGS

Site

Database(s)

EDR ID Number
EPA ID Number

PROPERTY (Continued)

S106508801

Action Status: RAO Statement Received
Action Date: 7/30/1997
Response Action Outcome: A permanent solution has been achieved. Contamination has not been reduced to background.

Release:

Release Tracking Number/Current Status: 3-0004465 / RAO
Primary ID: Not reported
Official City: BOSTON
Notification: 07/15/1993
Category: NONE
Status Date: 07/30/1997
Phase: Not reported
Response Action Outcome: A2 - A permanent solution has been achieved. Contamination has not been reduced to background.
Oil / Haz Material Type: Not reported

[Click here to access the MA DEP site for this facility:](#)

Actions:

Action Type: Release Disposition
Action Status: Valid Transition Site
Action Date: 7/15/1993
Response Action Outcome: A permanent solution has been achieved. Contamination has not been reduced to background.

Action Type: Response Action Outcome - RAO
Action Status: RAO Statement Received
Action Date: 7/30/1997
Response Action Outcome: A permanent solution has been achieved. Contamination has not been reduced to background.

Chemicals:

Chemical: UNKNOWN
Quantity: Not reported
Location Type: PROPERTY
Source: OFFSITE
Source: UST

ASBESTOS:

Notification: Not reported
DEP Region: Not reported
Notifiers Name: Not reported
Start Date: 03/11/2016
End Date: 04/04/2016
Date Entered: Not reported
Entry Date: 02/26/2016
Quantity Material Removed SF: 24.00
Quantity Material Removed LF: 7000.00
Project Description: OTHER WNDCAULK & VAT
AR Tracking ID: 232757
Super Lic Number: AS000637
Monitor Lic Number: Not reported
Lab Lic Number: AA000233

Map ID
Direction
Distance
Elevation

MAP FINDINGS

Site

Database(s)

EDR ID Number
EPA ID Number

PROPERTY (Continued)

S106508801

Year: 2016
Sticker Number: 100238010
Form Type: ANF-001
Fee Status: HUNDRED
Facility Phone: 5089891173
Sub Town: Not reported
Worksite: ENTIRE BUILDING
Occupied: 0
Contractor: AC000868
Contract Type: WRITTEN
Hours: 6:00AM-4:00PM
Project Type: Renv
Abatement Process: Fcontain, oth:POLY ON GROUND
Location: INOUTDOORS
Decon Process: 3 CHAMBER DECON WITH SHOWER AND 5 MICRON FILTRATION SYSTEM FOR CLEAN WATER DISCHARGE. 2 CHAMBER REMOTE DECON DOUBLE SUIT METHOD
Disposal Methods: ALL MATERIAL TO BE THOROUGHLY WET AND DOUBLE BAGGED/WRAPPED IN 6 MIL ASBESTOS LABELED POLY FOR PROPER HANDLING AND TRANSPORTATION TO AN EPA APPROVED LANDFILL
Facility Usage: COMMERCIAL OFFICE SPACE
Waiver Given: Not reported
DEP Waiver Number: Not reported
DLWD Waiver Number: Not reported
Small Owner Occ: 0
Owner Name: 1505 COMMONWEALTH BUSINESS CENTER
Owner Address: 20 LINDEN ST STE 202
Owner City: ALLSTON
Owner State: MA
On Site Manager Name: MARGARITA KUACHEUVA
On Site Manager Phone: 5089891173
Ins Comp: GREAT DIVIDE INSURANCE CO
Policy Number: 626892
EXP Date: 7/9/2016
Facility Size: 30000
Transporter Name: SERVICE TRANSPORT GROUP
Transporter Address: 58 PYLES LANE
Transporter City: NEW CASTLE
Transporter State: DE
Final Site: Not reported
Certified Name: MICHAEL MOORE
Cert Sign Date: 02/26/2016
Certified Company: ADEP GROUP, INC.
Certified Phone: 6032393005
Entered_by: ADEP3005
Notification: Not reported
DEP Region: Not reported
Notifiers Name: Not reported
Start Date: 07/24/2015
End Date: 10/26/2015
Date Entered: Not reported
Entry Date: 07/10/2015
Quantity Material Removed SF: 102450.00
Quantity Material Removed LF: 7000.00
Project Description: BOILER INSCEMENT OTHER VAT & CEILING TILES
AR Tracking ID: 217141
Super Lic Number: AS901423

Map ID
 Direction
 Distance
 Elevation

MAP FINDINGS

Site

Database(s)

EDR ID Number
 EPA ID Number

PROPERTY (Continued)

S106508801

Monitor Lic Number: Not reported
 Lab Lic Number: AA000144
 Year: 2015
 Sticker Number: 100224378
 Form Type: ANF-001
 Fee Status: HUNDRED
 Facility Phone: 5089891173
 Sub Town: Not reported
 Worksite: ENTIRE BUILDING
 Occupied: 0
 Contractor: AC000868
 Contract Type: WRITTEN
 Hours: M-F 7-3:30PM
 Project Type: Renv
 Abatement Process: Fcontain
 Location: INDOORS
 Decon Process: 3 CHAMBER DECON WITH SHOWER AND FIVE MICRON FILTRATION SYSTEM FOR WATER DISCHARGE ON ALL FLOORS.
 Disposal Methods: ALL MATERIAL TO BE THOROUGHLY WET AND DOUBLE BAGGED SIX MIL LABELED ASBESTOS CONTAINING FOR PROPER HANDLING AND TRANSPORTATION TO AN EPA LANDFILL
 Facility Usage: COMMERCIAL OFFICE SPACE
 Waiver Given: Not reported
 DEP Waiver Number: Not reported
 DLWD Waiver Number: Not reported
 Small Owner Occ: 0
 Owner Name: 1505 COMMONWEALTH BUSINESS CENTER
 Owner Address: 20 LINDEN STREET STE 202
 Owner City: ALLSTON
 Owner State: MA
 On Site Manager Name: MARGARITA KUACHEUVA
 On Site Manager Phone: 5089891173
 Ins Comp: AIM/MUTUAL INSURANCE COMPANY
 Policy Number: AWC4007030885
 EXP Date: 7/9/2016
 Facility Size: 30000
 Transporter Name: SERVICE TRANSPORT GROUP
 Transporter Address: 58 PYLES LANE
 Transporter City: NEW CASTLE
 Transporter State: DE
 Final Site: Not reported
 Certified Name: MICHAEL MOORE
 Cert Sign Date: 07/10/2015
 Certified Company: ADEP GROUP, INC
 Certified Phone: 6032393005
 Entered_by: ADEP3005

N89
NNE
1/4-1/2
0.435 mi.
2298 ft.

NO LOCATION AID
75 BRAINERD ROAD
ALLSTON, MA 02134
Site 3 of 4 in cluster N

MA SHWS **S114004828**
MA LUST **N/A**
MA RELEASE

Relative:
Lower
Actual:
38 ft.

SHWS:
 Release Tracking Number/Current Status: 3-0031771 / RAONR
 Release Town: BOSTON
 Notification Date: 09/19/2013
 Category: 72 HR

Map ID
Direction
Distance
Elevation

MAP FINDINGS

Site

Database(s)

EDR ID Number
EPA ID Number

NO LOCATION AID (Continued)

S114004828

Associated ID: Not reported
Current Status: **Response Action Outcome Not Required**
Status Date: 12/10/2013
Phase: Not reported
Response Action Outcome: -
Oil Or Haz Material: Oil and Hazardous Material
Location Type: COMMERCIAL
Source: UST
Source: TANK

[Click here to access the MA DEP site for this facility:](#)

Chemicals:

Chemical: TOTAL VOLATILE ORGANIC COMPOUNDS
Quantity: 1400 parts per million
Chemical: ETHYLBENZENE
Quantity: 430 milligrams per kilogram
Chemical: 1,2,4-TRIMETHYLBENZENE
Quantity: 2500 milligrams per kilogram
Chemical: TOTAL PETROLEUM HYDROCARBONS (TPH)
Quantity: 7490 parts per million
Chemical: LEAD
Quantity: 930 milligrams per kilogram
Chemical: CADMIUM
Quantity: 12 milligrams per kilogram
Chemical: XYLENE
Quantity: 2300 milligrams per kilogram
Chemical: N-PROPYLBENZENE
Quantity: 450 milligrams per kilogram
Chemical: #2 FUEL OIL
Quantity: 100 parts per million
Chemical: ARSENIC
Quantity: 32 milligrams per kilogram
Chemical: NAPHTHALENE
Quantity: 380 milligrams per kilogram
Chemical: O-XYLENE
Quantity: 1000 milligrams per kilogram
Chemical: TOLUENE
Quantity: 260 milligrams per kilogram
Chemical: 2-METHYLNAPHTHALENE
Quantity: 100 milligrams per kilogram
Chemical: BENZO[A]PYRENE
Quantity: 2.6 milligrams per kilogram
Chemical: 1,3,5-TRIMETHYL BENZENE
Quantity: 870 milligrams per kilogram

Actions:

Action Type: BOL
Action Status: Transmittal, Notice, or Notification Received
Action Date: 10/10/2013
Response Action Outcome: Not reported

Action Type: RNF
Action Status: Reportable Release under MGL 21E
Action Date: 10/15/2013
Response Action Outcome: Not reported

Map ID
Direction
Distance
Elevation

MAP FINDINGS

Site

Database(s)

EDR ID Number
EPA ID Number

NO LOCATION AID (Continued)

S114004828

Action Type: RNFE
Action Status: Transmittal, Notice, or Notification Received
Action Date: 10/15/2013
Response Action Outcome: Not reported

Action Type: A Notice sent to a Potentially Responsible Party (PRP)
Action Status: A MassDEP piece of correspondence was issued (approvals, NORs, etc.)
Action Date: 10/3/2013
Response Action Outcome: Not reported

Action Type: BOL
Action Status: SHPFAC
Action Date: 11/21/2013
Response Action Outcome: Not reported

Action Type: Immediate Response Action
Action Status: Completion Statement Received
Action Date: 11/21/2013
Response Action Outcome: Not reported

Action Type: Tier Classification
Action Status: Tier 2 Classification
Action Date: 12/10/2013
Response Action Outcome: Not reported

Action Type: Tier Classification
Action Status: Transmittal, Notice, or Notification Received
Action Date: 12/10/2013
Response Action Outcome: Not reported

Action Type: RAO Not Required
Action Status: Linked to a Tier Classified Site
Action Date: 12/10/2013
Response Action Outcome: Not reported

Action Type: Tier Classification
Action Status: RTN Linked to TCLASS Via Tier Classification Submittal
Action Date: 12/10/2013
Response Action Outcome: Not reported

Action Type: Immediate Response Action
Action Status: Level I - Technical Screen Audit
Action Date: 7/30/2014
Response Action Outcome: Not reported

Action Type: Immediate Response Action
Action Status: Oral Approval of Plan or Action
Action Date: 9/19/2013
Response Action Outcome: Not reported

Action Type: Release Disposition
Action Status: Reportable Release under MGL 21E
Action Date: 9/19/2013
Response Action Outcome: Not reported

Map ID
Direction
Distance
Elevation

MAP FINDINGS

Site

Database(s)

EDR ID Number
EPA ID Number

NO LOCATION AID (Continued)

S114004828

LUST:

Facility:

Release Tracking Number/Current Status: 3-0031771 / RAONR
Status Date: 12/10/2013
Source Type: UST
Release Town: BOSTON
Notification Date: 09/19/2013
Category: 72 HR
Associated ID: Not reported
Phase: Not reported
Response Action Outcome: -
Oil Or Haz Material: Oil and Hazardous Material

Location Type: COMMERCIAL
Source: UST
Source: TANK

[Click here to access the MA DEP site for this facility:](#)

Chemicals:

Chemical: TOTAL VOLATILE ORGANIC COMPOUNDS
Quantity: 1400 parts per million
Chemical: ETHYLBENZENE
Quantity: 430 milligrams per kilogram
Chemical: 1,2,4-TRIMETHYLBENZENE
Quantity: 2500 milligrams per kilogram
Chemical: TOTAL PETROLEUM HYDROCARBONS (TPH)
Quantity: 7490 parts per million
Chemical: LEAD
Quantity: 930 milligrams per kilogram
Chemical: CADMIUM
Quantity: 12 milligrams per kilogram
Chemical: XYLENE
Quantity: 2300 milligrams per kilogram
Chemical: N-PROPYLBENZENE
Quantity: 450 milligrams per kilogram
Chemical: #2 FUEL OIL
Quantity: 100 parts per million
Chemical: ARSENIC
Quantity: 32 milligrams per kilogram
Chemical: NAPHTHALENE
Quantity: 380 milligrams per kilogram
Chemical: O-XYLENE
Quantity: 1000 milligrams per kilogram
Chemical: TOLUENE
Quantity: 260 milligrams per kilogram
Chemical: 2-METHYLNAPHTHALENE
Quantity: 100 milligrams per kilogram
Chemical: BENZO[A]PYRENE
Quantity: 2.6 milligrams per kilogram
Chemical: 1,3,5-TRIMETHYL BENZENE
Quantity: 870 milligrams per kilogram

Actions:

Map ID
Direction
Distance
Elevation

MAP FINDINGS

Site

Database(s)

EDR ID Number
EPA ID Number

NO LOCATION AID (Continued)

S114004828

Action Type:	BOL
Action Status:	Transmittal, Notice, or Notification Received
Action Date:	10/10/2013
Response Action Outcome:	Not reported
Action Type:	RNF
Action Status:	Reportable Release under MGL 21E
Action Date:	10/15/2013
Response Action Outcome:	Not reported
Action Type:	RNFE
Action Status:	Transmittal, Notice, or Notification Received
Action Date:	10/15/2013
Response Action Outcome:	Not reported
Action Type:	A Notice sent to a Potentially Responsible Party (PRP)
Action Status:	A MassDEP piece of correspondence was issued (approvals, NORs, etc.)
Action Date:	10/3/2013
Response Action Outcome:	Not reported
Action Type:	BOL
Action Status:	SHPFAC
Action Date:	11/21/2013
Response Action Outcome:	Not reported
Action Type:	Immediate Response Action
Action Status:	Completion Statement Received
Action Date:	11/21/2013
Response Action Outcome:	Not reported
Action Type:	Tier Classification
Action Status:	Tier 2 Classification
Action Date:	12/10/2013
Response Action Outcome:	Not reported
Action Type:	Tier Classification
Action Status:	Transmittal, Notice, or Notification Received
Action Date:	12/10/2013
Response Action Outcome:	Not reported
Action Type:	RAO Not Required
Action Status:	Linked to a Tier Classified Site
Action Date:	12/10/2013
Response Action Outcome:	Not reported
Action Type:	Tier Classification
Action Status:	RTN Linked to TCLASS Via Tier Classification Submittal
Action Date:	12/10/2013
Response Action Outcome:	Not reported
Action Type:	Immediate Response Action
Action Status:	Level I - Technical Screen Audit
Action Date:	7/30/2014
Response Action Outcome:	Not reported
Action Type:	Immediate Response Action
Action Status:	Oral Approval of Plan or Action

Map ID
Direction
Distance
Elevation

MAP FINDINGS

Site

Database(s)

EDR ID Number
EPA ID Number

NO LOCATION AID (Continued)

S114004828

Action Date: 9/19/2013
Response Action Outcome: Not reported

Action Type: Release Disposition
Action Status: Reportable Release under MGL 21E
Action Date: 9/19/2013
Response Action Outcome: Not reported

Release:

Release Tracking Number/Current Status: 3-0031771 / RAONR
Primary ID: Not reported
Official City: BOSTON
Notification: 09/19/2013
Category: 72 HR
Status Date: 12/10/2013
Phase: Not reported
Response Action Outcome: -
Oil / Haz Material Type: Oil and Hazardous Material

[Click here to access the MA DEP site for this facility:](#)

Actions:

Action Type: BOL
Action Status: Transmittal, Notice, or Notification Received
Action Date: 10/10/2013
Response Action Outcome: Not reported

Action Type: RNF
Action Status: Reportable Release under MGL 21E
Action Date: 10/15/2013
Response Action Outcome: Not reported

Action Type: RNFE
Action Status: Transmittal, Notice, or Notification Received
Action Date: 10/15/2013
Response Action Outcome: Not reported

Action Type: A Notice sent to a Potentially Responsible Party (PRP)
Action Status: A MassDEP piece of correspondence was issued (approvals, NORs, etc.)
Action Date: 10/3/2013
Response Action Outcome: Not reported

Action Type: BOL
Action Status: SHPFAC
Action Date: 11/21/2013
Response Action Outcome: Not reported

Action Type: Immediate Response Action
Action Status: Completion Statement Received
Action Date: 11/21/2013
Response Action Outcome: Not reported

Action Type: Tier Classification
Action Status: Tier 2 Classification
Action Date: 12/10/2013

Map ID
Direction
Distance
Elevation

MAP FINDINGS

Site

Database(s)

EDR ID Number
EPA ID Number

NO LOCATION AID (Continued)

S114004828

Response Action Outcome: Not reported

Action Type: Tier Classification
Action Status: Transmittal, Notice, or Notification Received
Action Date: 12/10/2013
Response Action Outcome: Not reported

Action Type: RAO Not Required
Action Status: Linked to a Tier Classified Site
Action Date: 12/10/2013
Response Action Outcome: Not reported

Action Type: Tier Classification
Action Status: RTN Linked to TCLASS Via Tier Classification Submittal
Action Date: 12/10/2013
Response Action Outcome: Not reported

Action Type: Immediate Response Action
Action Status: Level I - Technical Screen Audit
Action Date: 7/30/2014
Response Action Outcome: Not reported

Action Type: Immediate Response Action
Action Status: Oral Approval of Plan or Action
Action Date: 9/19/2013
Response Action Outcome: Not reported

Action Type: Release Disposition
Action Status: Reportable Release under MGL 21E
Action Date: 9/19/2013
Response Action Outcome: Not reported

Chemicals:

Chemical: TOTAL VOLATILE ORGANIC COMPOUNDS
Quantity: 1400 parts per million

Chemical: ETHYLBENZENE
Quantity: 430 milligrams per kilogram

Chemical: 1,2,4-TRIMETHYLBENZENE
Quantity: 2500 milligrams per kilogram

Chemical: TOTAL PETROLEUM HYDROCARBONS (TPH)
Quantity: 7490 parts per million

Chemical: LEAD
Quantity: 930 milligrams per kilogram

Chemical: CADMIUM
Quantity: 12 milligrams per kilogram

Chemical: XYLENE
Quantity: 2300 milligrams per kilogram

Chemical: N-PROPYLBENZENE
Quantity: 450 milligrams per kilogram

Chemical: #2 FUEL OIL
Quantity: 100 parts per million

Chemical: ARSENIC
Quantity: 32 milligrams per kilogram

Chemical: NAPHTHALENE
Quantity: 380 milligrams per kilogram

Chemical: O-XYLENE
Quantity: 1000 milligrams per kilogram

Map ID
Direction
Distance
Elevation

MAP FINDINGS

Site

Database(s)

EDR ID Number
EPA ID Number

NO LOCATION AID (Continued)

S114004828

Chemical: TOLUENE
Quantity: 260 milligrams per kilogram
Chemical: 2-METHYLNAPHTHALENE
Quantity: 100 milligrams per kilogram
Chemical: BENZO[A]PYRENE
Quantity: 2.6 milligrams per kilogram
Chemical: 1,3,5-TRIMETHYL BENZENE
Quantity: 870 milligrams per kilogram
Location Type: COMMERCIAL
Source: UST
Source: TANK

N90
NNE
1/4-1/2
0.435 mi.
2298 ft.

NO LOCATION AID
75 BRAINERD RD
ALLSTON, MA 02134

MA SHWS S112288393
MA RELEASE N/A

Site 4 of 4 in cluster N

Relative:
Lower

SHWS:
Release Tracking Number/Current Status: 3-0031244 / PSC
Release Town: BOSTON
Notification Date: 11/26/2012
Category: 120 DY
Associated ID: 3-0031244
Current Status: PSC
Status Date: 09/12/2014
Phase: PHASE II
Response Action Outcome: PC - PC
Oil Or Haz Material: Hazardous Material
Location Type: RESIDENTIAL
Source: UNKNOWN

Actual:
38 ft.

[Click here to access the MA DEP site for this facility:](#)

Chemicals:
Chemical: VINYL CHLORIDE
Quantity: 2.8 micrograms per liter
Chemical: CIS-1,2-DICHLOROETHENE
Quantity: 1.4 milligrams per kilogram
Chemical: TRICHLOROETHENE
Quantity: 30 milligrams per kilogram
Chemical: TRICHLOROETHENE
Quantity: 270 micrograms per liter
Chemical: TETRACHLOROETHYLENE
Quantity: 1.8 milligrams per kilogram

Actions:
Action Type: Release Abatement Measure
Action Status: Status or Interim Report Received
Action Date: 10/18/2013
Response Action Outcome: PC

Action Type: RNFE
Action Status: Transmittal, Notice, or Notification Received
Action Date: 11/26/2012
Response Action Outcome: PC

Map ID
Direction
Distance
Elevation

MAP FINDINGS

Site

Database(s)

EDR ID Number
EPA ID Number

NO LOCATION AID (Continued)

S112288393

Action Type:	Release Disposition
Action Status:	Reportable Release under MGL 21E
Action Date:	11/26/2012
Response Action Outcome:	PC
Action Type:	RNF
Action Status:	Reportable Release under MGL 21E
Action Date:	11/26/2012
Response Action Outcome:	PC
Action Type:	Phase 1
Action Status:	Completion Statement Received
Action Date:	12/10/2013
Response Action Outcome:	PC
Action Type:	Tier Classification
Action Status:	RTN Linked to TCLASS Via Tier Classification Submittal
Action Date:	12/10/2013
Response Action Outcome:	PC
Action Type:	Tier Classification
Action Status:	Tier 2 Classification
Action Date:	12/10/2013
Response Action Outcome:	PC
Action Type:	Tier Classification
Action Status:	Transmittal, Notice, or Notification Received
Action Date:	12/10/2013
Response Action Outcome:	PC
Action Type:	A Notice sent to a Potentially Responsible Party (PRP)
Action Status:	A MassDEP piece of correspondence was issued (approvals, NORs, etc.)
Action Date:	12/14/2012
Response Action Outcome:	PC
Action Type:	Response Action Outcome - RAO
Action Status:	Level I - Technical Screen Audit
Action Date:	5/16/2016
Response Action Outcome:	PC
Action Type:	Release Abatement Measure
Action Status:	Completion Statement Received
Action Date:	5/21/2014
Response Action Outcome:	PC
Action Type:	Release Abatement Measure
Action Status:	Written Plan Received
Action Date:	6/11/2013
Response Action Outcome:	PC
Action Type:	Release Abatement Measure
Action Status:	Level I - Technical Screen Audit
Action Date:	6/12/2013
Response Action Outcome:	PC
Action Type:	Release Abatement Measure
Action Status:	Fee Received - FMCRA Use Only

Map ID
Direction
Distance
Elevation

MAP FINDINGS

Site

Database(s)

EDR ID Number
EPA ID Number

NO LOCATION AID (Continued)

S112288393

Action Date: 6/25/2013
Response Action Outcome: PC

Action Type: BOL
Action Status: Transmittal, Notice, or Notification Received
Action Date: 8/27/2013
Response Action Outcome: PC

Action Type: BOL
Action Status: Transmittal, Notice, or Notification Received
Action Date: 9/10/2013
Response Action Outcome: PC

Action Type: Response Action Outcome - RAO
Action Status: PSCRCD
Action Date: 9/12/2014
Response Action Outcome: PC

Action Type: BOL
Action Status: Transmittal, Notice, or Notification Received
Action Date: 9/19/2013
Response Action Outcome: PC

Action Type: A Notice sent to a Potentially Responsible Party (PRP)
Action Status: ALSENT
Action Date: 9/6/2013
Response Action Outcome: PC

Action Type: Response Action Outcome - RAO
Action Status: Level I - Technical Screen Audit
Action Date: 9/8/2015
Response Action Outcome: PC

Release:

Release Tracking Number/Current Status: 3-0031244 / PSC
Primary ID: 3-0031244
Official City: BOSTON
Notification: 11/26/2012
Category: 120 DY
Status Date: 09/12/2014
Phase: PHASE II
Response Action Outcome: PC - PC
Oil / Haz Material Type: Hazardous Material

[Click here to access the MA DEP site for this facility:](#)

Actions:

Action Type: Release Abatement Measure
Action Status: Status or Interim Report Received
Action Date: 10/18/2013
Response Action Outcome: PC

Action Type: RNFE
Action Status: Transmittal, Notice, or Notification Received
Action Date: 11/26/2012

Map ID
Direction
Distance
Elevation

MAP FINDINGS

Site

Database(s)

EDR ID Number
EPA ID Number

NO LOCATION AID (Continued)

S112288393

Response Action Outcome: PC

Action Type: Release Disposition
Action Status: Reportable Release under MGL 21E
Action Date: 11/26/2012
Response Action Outcome: PC

Action Type: RNF
Action Status: Reportable Release under MGL 21E
Action Date: 11/26/2012
Response Action Outcome: PC

Action Type: Phase 1
Action Status: Completion Statement Received
Action Date: 12/10/2013
Response Action Outcome: PC

Action Type: Tier Classification
Action Status: RTN Linked to TCLASS Via Tier Classification Submittal
Action Date: 12/10/2013
Response Action Outcome: PC

Action Type: Tier Classification
Action Status: Tier 2 Classification
Action Date: 12/10/2013
Response Action Outcome: PC

Action Type: Tier Classification
Action Status: Transmittal, Notice, or Notification Received
Action Date: 12/10/2013
Response Action Outcome: PC

Action Type: A Notice sent to a Potentially Responsible Party (PRP)
Action Status: A MassDEP piece of correspondence was issued (approvals, NORs, etc.)
Action Date: 12/14/2012
Response Action Outcome: PC

Action Type: Response Action Outcome - RAO
Action Status: Level I - Technical Screen Audit
Action Date: 5/16/2016
Response Action Outcome: PC

Action Type: Release Abatement Measure
Action Status: Completion Statement Received
Action Date: 5/21/2014
Response Action Outcome: PC

Action Type: Release Abatement Measure
Action Status: Written Plan Received
Action Date: 6/11/2013
Response Action Outcome: PC

Action Type: Release Abatement Measure
Action Status: Level I - Technical Screen Audit
Action Date: 6/12/2013
Response Action Outcome: PC

Map ID
Direction
Distance
Elevation

MAP FINDINGS

Site

Database(s)

EDR ID Number
EPA ID Number

NO LOCATION AID (Continued)

S112288393

Action Type:	Release Abatement Measure
Action Status:	Fee Received - FMCRA Use Only
Action Date:	6/25/2013
Response Action Outcome:	PC
Action Type:	BOL
Action Status:	Transmittal, Notice, or Notification Received
Action Date:	8/27/2013
Response Action Outcome:	PC
Action Type:	BOL
Action Status:	Transmittal, Notice, or Notification Received
Action Date:	9/10/2013
Response Action Outcome:	PC
Action Type:	Response Action Outcome - RAO
Action Status:	PSCRCD
Action Date:	9/12/2014
Response Action Outcome:	PC
Action Type:	BOL
Action Status:	Transmittal, Notice, or Notification Received
Action Date:	9/19/2013
Response Action Outcome:	PC
Action Type:	A Notice sent to a Potentially Responsible Party (PRP)
Action Status:	ALSENT
Action Date:	9/6/2013
Response Action Outcome:	PC
Action Type:	Response Action Outcome - RAO
Action Status:	Level I - Technical Screen Audit
Action Date:	9/8/2015
Response Action Outcome:	PC
Chemicals:	
Chemical:	VINYL CHLORIDE
Quantity:	2.8 micrograms per liter
Chemical:	CIS-1,2-DICHLOROETHENE
Quantity:	1.4 milligrams per kilogram
Chemical:	TRICHLOROETHENE
Quantity:	30 milligrams per kilogram
Chemical:	TRICHLOROETHENE
Quantity:	270 micrograms per liter
Chemical:	TETRACHLOROETHYLENE
Quantity:	1.8 milligrams per kilogram
Location Type:	RESIDENTIAL
Source:	UNKNOWN

Map ID
Direction
Distance
Elevation

MAP FINDINGS

Site

Database(s)

EDR ID Number
EPA ID Number

91
East
1/4-1/2
0.448 mi.
2363 ft.

NSTAR STA PNU20
18 GRIGGS TER
BROOKLINE, MA 02446

MA SHWS S109029420
MA RELEASE N/A
MA TIER 2

Relative:
Lower

SHWS:

Actual:
53 ft.

Release Tracking Number/Current Status: 3-0027493 / RAO
Release Town: BROOKLINE
Notification Date: 02/06/2008
Category: TWO HR
Associated ID: Not reported
Current Status: Response Action Outcome
Status Date: 04/08/2008
Phase: Not reported
Response Action Outcome: A2 - A permanent solution has been achieved. Contamination has not been reduced to background.

Oil Or Haz Material: Oil
Location Type: INDUSTRIAL
Source: TRANSFORM
Source: TRANSFMR
Source: SWITCHBOX
Source: 14KVA

[Click here to access the MA DEP site for this facility:](#)

Chemicals:

Chemical: MODF
Quantity: 35 gallons
Chemical: MODF NON PCB
Quantity: 60 gallons

Actions:

Action Type: Release Disposition
Action Status: Reportable Release under MGL 21E
Action Date: 2/6/2008
Response Action Outcome: A permanent solution has been achieved. Contamination has not been reduced to background.

Action Type: Immediate Response Action
Action Status: Oral Approval of Plan or Action
Action Date: 2/6/2008
Response Action Outcome: A permanent solution has been achieved. Contamination has not been reduced to background.

Action Type: Response Action Outcome - RAO
Action Status: RAO Statement Received
Action Date: 4/8/2008
Response Action Outcome: A permanent solution has been achieved. Contamination has not been reduced to background.

Action Type: RNF
Action Status: Reportable Release under MGL 21E
Action Date: 4/8/2008
Response Action Outcome: A permanent solution has been achieved. Contamination has not been reduced to background.

Map ID
Direction
Distance
Elevation

MAP FINDINGS

Site

Database(s)

EDR ID Number
EPA ID Number

NSTAR STA PNU20 (Continued)

S109029420

Release Tracking Number/Current Status: 3-0027493 / RAO
Release Town: BROOKLINE
Notification Date: 02/06/2008
Category: TWO HR
Associated ID: Not reported
Current Status: Response Action Outcome
Status Date: 04/08/2008
Phase: Not reported
Response Action Outcome: A2 - A permanent solution has been achieved. Contamination has not been reduced to background.
Oil Or Haz Material: Oil
Location Type: INDUSTRIAL
Source: TRANSFORM
Source: TRANSFMR
Source: SWITCHBOX
Source: 14KVA

[Click here to access the MA DEP site for this facility:](#)

Chemicals:

Chemical: MODF
Quantity: 35 gallons
Chemical: MODF NON PCB
Quantity: 60 gallons

Actions:

Action Type: Release Disposition
Action Status: Reportable Release under MGL 21E
Action Date: 2/6/2008
Response Action Outcome: A permanent solution has been achieved. Contamination has not been reduced to background.

Action Type: Immediate Response Action
Action Status: Oral Approval of Plan or Action
Action Date: 2/6/2008
Response Action Outcome: A permanent solution has been achieved. Contamination has not been reduced to background.

Action Type: Response Action Outcome - RAO
Action Status: RAO Statement Received
Action Date: 4/8/2008
Response Action Outcome: A permanent solution has been achieved. Contamination has not been reduced to background.

Action Type: RNF
Action Status: Reportable Release under MGL 21E
Action Date: 4/8/2008
Response Action Outcome: A permanent solution has been achieved. Contamination has not been reduced to background.

Release Tracking Number/Current Status: 3-0027493 / RAO
Release Town: BROOKLINE
Notification Date: 02/06/2008
Category: TWO HR
Associated ID: Not reported

Map ID
Direction
Distance
Elevation

MAP FINDINGS

Site

Database(s)

EDR ID Number
EPA ID Number

NSTAR STA PNU20 (Continued)

S109029420

Current Status:	Response Action Outcome
Status Date:	04/08/2008
Phase:	Not reported
Response Action Outcome:	A2 - A permanent solution has been achieved. Contamination has not been reduced to background.
Oil Or Haz Material:	Oil
Location Type:	INDUSTRIAL
Source:	TRANSFORM
Source:	TRANSFMR
Source:	SWITCHBOX
Source:	14KVA

[Click here to access the MA DEP site for this facility:](#)

Chemicals:	
Chemical:	MODF
Quantity:	35 gallons
Chemical:	MODF NON PCB
Quantity:	60 gallons

Actions:	
Action Type:	Release Disposition
Action Status:	Reportable Release under MGL 21E
Action Date:	2/6/2008
Response Action Outcome:	A permanent solution has been achieved. Contamination has not been reduced to background.

Action Type:	Immediate Response Action
Action Status:	Oral Approval of Plan or Action
Action Date:	2/6/2008
Response Action Outcome:	A permanent solution has been achieved. Contamination has not been reduced to background.

Action Type:	Response Action Outcome - RAO
Action Status:	RAO Statement Received
Action Date:	4/8/2008
Response Action Outcome:	A permanent solution has been achieved. Contamination has not been reduced to background.

Action Type:	RNF
Action Status:	Reportable Release under MGL 21E
Action Date:	4/8/2008
Response Action Outcome:	A permanent solution has been achieved. Contamination has not been reduced to background.

Release Tracking Number/Current Status:	3-0027493 / RAO
Release Town:	BROOKLINE
Notification Date:	02/06/2008
Category:	TWO HR
Associated ID:	Not reported

Current Status:	Response Action Outcome
Status Date:	04/08/2008
Phase:	Not reported
Response Action Outcome:	A2 - A permanent solution has been achieved. Contamination has not been reduced to background.

Map ID
Direction
Distance
Elevation

MAP FINDINGS

Site

Database(s)

EDR ID Number
EPA ID Number

NSTAR STA PNU20 (Continued)

S109029420

Oil Or Haz Material: Oil
Location Type: INDUSTRIAL
Source: TRANSFORM
Source: TRANSFMR
Source: SWITCHBOX
Source: 14KVA

[Click here to access the MA DEP site for this facility:](#)

Chemicals:
Chemical: MODF
Quantity: 35 gallons
Chemical: MODF NON PCB
Quantity: 60 gallons

Actions:
Action Type: Release Disposition
Action Status: Reportable Release under MGL 21E
Action Date: 2/6/2008
Response Action Outcome: A permanent solution has been achieved. Contamination has not been reduced to background.

Action Type: Immediate Response Action
Action Status: Oral Approval of Plan or Action
Action Date: 2/6/2008
Response Action Outcome: A permanent solution has been achieved. Contamination has not been reduced to background.

Action Type: Response Action Outcome - RAO
Action Status: RAO Statement Received
Action Date: 4/8/2008
Response Action Outcome: A permanent solution has been achieved. Contamination has not been reduced to background.

Action Type: RNF
Action Status: Reportable Release under MGL 21E
Action Date: 4/8/2008
Response Action Outcome: A permanent solution has been achieved. Contamination has not been reduced to background.

Release:
Release Tracking Number/Current Status: 3-0027493 / RAO
Primary ID: Not reported
Official City: BROOKLINE
Notification: 02/06/2008
Category: TWO HR
Status Date: 04/08/2008
Phase: Not reported
Response Action Outcome: A2 - A permanent solution has been achieved. Contamination has not been reduced to background.
Oil / Haz Material Type: Oil

[Click here to access the MA DEP site for this facility:](#)

Map ID
Direction
Distance
Elevation

MAP FINDINGS

Site

Database(s)

EDR ID Number
EPA ID Number

NSTAR STA PNU20 (Continued)

S109029420

Actions:

Action Type: Release Disposition
Action Status: Reportable Release under MGL 21E
Action Date: 2/6/2008
Response Action Outcome: A permanent solution has been achieved. Contamination has not been reduced to background.

Action Type: Immediate Response Action
Action Status: Oral Approval of Plan or Action
Action Date: 2/6/2008
Response Action Outcome: A permanent solution has been achieved. Contamination has not been reduced to background.

Action Type: Response Action Outcome - RAO
Action Status: RAO Statement Received
Action Date: 4/8/2008
Response Action Outcome: A permanent solution has been achieved. Contamination has not been reduced to background.

Action Type: RNF
Action Status: Reportable Release under MGL 21E
Action Date: 4/8/2008
Response Action Outcome: A permanent solution has been achieved. Contamination has not been reduced to background.

Chemicals:

Chemical: MODF
Quantity: 35 gallons
Chemical: MODF NON PCB
Quantity: 60 gallons
Location Type: INDUSTRIAL
Source: TRANSFORM
Source: TRANSFMR
Source: SWITCHBOX
Source: 14KVA

TIER 2:

Report Year: 2017
Facility Id: FATR2017000000032361
Facility Dept: Not reported
Latitude: 42.33956
Longitude: -71.12621
Mailing Address: 18 Griggs Terrace
Mailing City/State/Zip: 02445
Mailing Country: Not reported
Notes: Not reported
All Chemicals Same As Last Yr: Not reported
Date Signed: 2/11/2018
Dike Or Other Safeguard: Not reported
Failed Validation: Not reported
Date Modified: 06/28/2018
Fees Total: Not reported
Num Of Employees: 0
Site Coord Abbreviated?: Not reported
Site Map: Not reported
State Label Code: MA2017

Map ID
Direction
Distance
Elevation

MAP FINDINGS

Site

Database(s)

EDR ID Number
EPA ID Number

NSTAR STA PNU20 (Continued)

S109029420

Submitted By: Kevin Cahill, Mgr Env Affairs
Validation Report: Not reported
Fire District: Not reported
Latlong Location Description: Not reported
Latlong Method: Not reported

Record Key: FDTR2017000000034597
Id: Not reported
Type: EIN
Description: EIN
Last Modified: Not reported

Record Key: FDTR2017000000034598
Id: Not reported
Type: RMP
Description: RMP
Last Modified: Not reported

Record Key: FDTR2017000000034599
Id: Not reported
Type: State ID
Description: State ID
Last Modified: Not reported

Record Key: FDTR2017000000034600
Id: Not reported
Type: TRI
Description: TRI
Last Modified: Not reported

Record Key: FDTR2017000000034601
Id: 006951552
Type: DUN & BradStreet
Description: DUN & BradStreet
Last Modified: Not reported

Record Key: FDTR2017000000034602
Id: 221122
Type: NAICS
Description: Electric Power Distribution
Last Modified: Not reported

Record Key: FDTR2017000000034603
Id: 4911
Type: SIC
Description: SIC
Last Modified: Not reported

Record Key: FDTR2017000000034604
Id: 8235
Type: T2M Facility ID
Description: T2M Facility ID
Last Modified: Not reported

Contact:
Report Year: 2017
Contact Record Id: CTTR2017298802P32361

Map ID
Direction
Distance
Elevation

MAP FINDINGS

Site

Database(s)

EDR ID Number
EPA ID Number

NSTAR STA PNU20 (Continued)

S109029420

Title: Not reported
Contact Name: Not reported
Contact Email: Not reported
Contact Mail Address: 18 Griggs Terrace
Contact Mail City: Brookline
Contact Mail State: MA
Contact Mail Zip: 02445
Contact Mail Country: US
Contact1 Type: Other
Contact2 Type: Not reported
Contact3 Type: Not reported
Contact4 Type: Not reported
Modification Date: 1/1/1900

Contact:
Report Year: 2017
Contact Record Id: CTTR2017298798P32361
Title: Not reported
Contact Name: Not reported
Contact Email: Not reported
Contact Mail Address: Not reported
Contact Mail City: Not reported
Contact Mail State: MA
Contact Mail Zip: Not reported
Contact Mail Country: US
Contact1 Type: Parent Company
Contact2 Type: Not reported
Contact3 Type: Not reported
Contact4 Type: Not reported
Modification Date: 1/1/1900

Contact:
Report Year: 2017
Contact Record Id: CTTR2017298803P32361
Title: Mgr Env Affairs
Contact Name: Cahill
Contact Email: kevin.cahill@eversource.com
Contact Mail Address: Not reported
Contact Mail City: Not reported
Contact Mail State: Not reported
Contact Mail Zip: Not reported
Contact Mail Country: Not reported
Contact1 Type: Tier II Information Contact
Contact2 Type: Not reported
Contact3 Type: Not reported
Contact4 Type: Not reported
Modification Date: 1/1/1900

Contact:
Report Year: 2017
Contact Record Id: CTTR2017298799P32361
Title: Not reported
Contact Name: NSTAR Electric dba Eversource

Map ID
Direction
Distance
Elevation

MAP FINDINGS

Site

Database(s)

EDR ID Number
EPA ID Number

NSTAR STA PNU20 (Continued)

S109029420

Contact Email: Eric.LaMontagne@eversource.com
Contact Mail Address: 800 Boylston Street
Contact Mail City: Boston
Contact Mail State: MA
Contact Mail Zip: 02199
Contact Mail Country: US
Contact1 Type: Owner / Operator
Contact2 Type: Not reported
Contact3 Type: Not reported
Contact4 Type: Not reported
Modification Date: 1/1/1900

Contact:

Report Year: 2017
Contact Record Id: CTTR2017298805P32361
Title: Environmental Coordinator
Contact Name: LaMontagne
Contact Email: Eric.LaMontagne@eversource.com
Contact Mail Address: Not reported
Contact Mail City: Not reported
Contact Mail State: Not reported
Contact Mail Zip: Not reported
Contact Mail Country: Not reported
Contact1 Type: Emergency Contact
Contact2 Type: Not reported
Contact3 Type: Not reported
Contact4 Type: Not reported
Modification Date: 1/1/1900

Contact:

Report Year: 2017
Contact Record Id: CTTR2017298800P32361
Title: Not reported
Contact Name: Not reported
Contact Email: Not reported
Contact Mail Address: Not reported
Contact Mail City: Not reported
Contact Mail State: Not reported
Contact Mail Zip: Not reported
Contact Mail Country: Not reported
Contact1 Type: Billing
Contact2 Type: Not reported
Contact3 Type: Not reported
Contact4 Type: Not reported
Modification Date: 1/1/1900

Contact:

Report Year: 2017
Contact Record Id: CTTR2017298804P32361
Title: Emergency
Contact Name: NSTAR Emergency Dispatch
Contact Email: Eric.LaMontagne@eversource.com
Contact Mail Address: Not reported

Map ID
Direction
Distance
Elevation

MAP FINDINGS

Site

Database(s)

EDR ID Number
EPA ID Number

NSTAR STA PNU20 (Continued)

S109029420

Contact Mail City: Not reported
Contact Mail State: Not reported
Contact Mail Zip: Not reported
Contact Mail Country: Not reported
Contact1 Type: Emergency Contact
Contact2 Type: Not reported
Contact3 Type: Not reported
Contact4 Type: Not reported
Modification Date: 1/1/1900

Chemicals:

Acute: Not reported
Ave Amount: 13594.00
Ave Amount Code: 6
Chem Inv Record Id: CVTR2017000000121903
Chem Same As Last Yr: Not reported
Chronic: Not reported
CICAS: 64742536
CI EHS Chemical: No
CI Last Modified: 6/28/2018
Days On Site: 365
Entered Chemical Name: MODF
Fire: Not reported
Gas: Not reported
Liquid: T
Max Amount: 13594.00
Max Amount Code: 6
Max Amt Container: 1.3594000000000000e+004
Mixture: T
Pressure: Not reported
Pure: Not reported
Reactive: Not reported
Solid: Not reported
State01 Checkbox: T
State01 Number: 55
State01 Text: N/A
State02 Checkbox: Not reported
State02 Number: 2
State02 Text: Year
State03 Checkbox: Not reported
State03 Number: 4200
State03 Text: Not reported
State04 Checkbox: Not reported
State04 Number: 2050
State04 Text: Liquid
State05 Checkbox: Not reported
State05 Text: Not reported
State06 Checkbox: Not reported
State06 Text: Not reported
State07 Checkbox: Not reported
State07 Text: Head SW on Tremont Street towards School Street, take a slight right onto Washington Street, turn right onto Griggs Road and continue onto Griggs Terrace and the station will be on the right.

State1 Contact Field: N/A
State Label Code: MA2017
Trade Secret: Not reported

Map ID
 Direction
 Distance
 Elevation

MAP FINDINGS

Site

Database(s)

EDR ID Number
 EPA ID Number

NSTAR STA PNU20 (Continued)

S109029420

Location:
 Record Key: CLTR201700000S319663
 Chem Inv Record Id: CVTR2017000000121903
 Type Code: Not reported
 Pressure Code: Ambient pressure
 Temperature Code: Ambient temperature
 Location: T14A
 Amount: 1842
 Amount Unit: lbs
 Last Modified: 6/28/2018

Record Key: CLTR201700000S319662
 Chem Inv Record Id: CVTR2017000000121903
 Type Code: Not reported
 Pressure Code: Ambient pressure
 Temperature Code: Ambient temperature
 Location: OCB (x5 at 20 gal)
 Amount: 100
 Amount Unit: lbs
 Last Modified: 6/28/2018

O92
NNE
1/4-1/2
0.448 mi.
2364 ft.

PROPERTY
60-66 BRAINERD RD
ALLSTON, MA 02134
Site 1 of 2 in cluster O

MA SHWS S106510478
MA RELEASE N/A

Relative:
Lower
Actual:
37 ft.

SHWS:
 Release Tracking Number/Current Status: 3-0001435 / RAO
 Release Town: BOSTON
 Notification Date: 01/15/1990
 Category: NONE
 Associated ID: Not reported
Current Status: Response Action Outcome
 Status Date: 03/04/1997
 Phase: Not reported
 Response Action Outcome: A2 - A permanent solution has been achieved. Contamination has not been reduced to background.
 Oil Or Haz Material: Not reported

Click here to access the MA DEP site for this facility:

Chemicals:
 Chemical: UNKNOWN
 Quantity: Not reported

Actions:
 Action Type: Release Disposition
 Action Status: Valid Transition Site
 Action Date: 1/15/1990
 Response Action Outcome: A permanent solution has been achieved. Contamination has not been

Map ID
Direction
Distance
Elevation

MAP FINDINGS

Site

Database(s)

EDR ID Number
EPA ID Number

PROPERTY (Continued)

S106510478

reduced to background.

Action Type: Response Action Outcome - RAO
Action Status: RAO Statement Received
Action Date: 3/4/1997
Response Action Outcome: A permanent solution has been achieved. Contamination has not been reduced to background.

Action Type: Response Action Outcome - RAO
Action Status: Fee Received - FMCRA Use Only
Action Date: 3/6/1997
Response Action Outcome: A permanent solution has been achieved. Contamination has not been reduced to background.

Release:

Release Tracking Number/Current Status: 3-0001435 / RAO
Primary ID: Not reported
Official City: BOSTON
Notification: 01/15/1990
Category: NONE
Status Date: 03/04/1997
Phase: Not reported
Response Action Outcome: A2 - A permanent solution has been achieved. Contamination has not been reduced to background.
Oil / Haz Material Type: Not reported

[Click here to access the MA DEP site for this facility:](#)

Actions:

Action Type: Release Disposition
Action Status: Valid Transition Site
Action Date: 1/15/1990
Response Action Outcome: A permanent solution has been achieved. Contamination has not been reduced to background.

Action Type: Response Action Outcome - RAO
Action Status: RAO Statement Received
Action Date: 3/4/1997
Response Action Outcome: A permanent solution has been achieved. Contamination has not been reduced to background.

Action Type: Response Action Outcome - RAO
Action Status: Fee Received - FMCRA Use Only
Action Date: 3/6/1997
Response Action Outcome: A permanent solution has been achieved. Contamination has not been reduced to background.

Chemicals:

Chemical: UNKNOWN
Quantity: Not reported

Map ID
Direction
Distance
Elevation

MAP FINDINGS

Site

Database(s)

EDR ID Number
EPA ID Number

93
NNW
1/4-1/2
0.453 mi.
2394 ft.

NO LOCATION AID
1400 TO 1408 COMMONWEALTH AVE
ALLSTON, MA 02134

MA LUST **S104000583**
MA RELEASE **N/A**

Relative:
Lower

LUST:

Actual:
73 ft.

Facility:

Release Tracking Number/Current Status: 3-0018527 / RAO
Status Date: 08/10/2000
Source Type: UST
Release Town: BOSTON
Notification Date: 07/16/1999
Category: 72 HR
Associated ID: Not reported
Phase: Not reported
Response Action Outcome: A2 - A permanent solution has been achieved. Contamination has not been reduced to background.
Oil Or Haz Material: Oil
Location Type: RESIDENTIAL
Source: UST

[Click here to access the MA DEP site for this facility:](#)

Chemicals:

Chemical: FUEL OIL #2
Quantity: Not reported
Chemical: FUEL OIL #2
Quantity: 150 parts per million

Actions:

Action Type: RNF
Action Status: Reportable Release under MGL 21E
Action Date: 10/4/1999
Response Action Outcome: A permanent solution has been achieved. Contamination has not been reduced to background.

Action Type: Immediate Response Action
Action Status: Written Plan Received
Action Date: 6/19/2000
Response Action Outcome: A permanent solution has been achieved. Contamination has not been reduced to background.

Action Type: Immediate Response Action
Action Status: Written Denial of Plan
Action Date: 6/28/2000
Response Action Outcome: A permanent solution has been achieved. Contamination has not been reduced to background.

Action Type: Immediate Response Action
Action Status: Modified Revised or Updated Plan Received
Action Date: 6/7/2000
Response Action Outcome: A permanent solution has been achieved. Contamination has not been reduced to background.

Action Type: Immediate Response Action

Map ID
Direction
Distance
Elevation

MAP FINDINGS

Site

Database(s)

EDR ID Number
EPA ID Number

NO LOCATION AID (Continued)

S104000583

Action Status: Oral Approval of Plan or Action
Action Date: 7/16/1999
Response Action Outcome: A permanent solution has been achieved. Contamination has not been reduced to background.

Action Type: Release Disposition
Action Status: Reportable Release under MGL 21E
Action Date: 7/16/1999
Response Action Outcome: A permanent solution has been achieved. Contamination has not been reduced to background.

Action Type: Immediate Response Action
Action Status: Modified Revised or Updated Plan Received
Action Date: 8/10/2000
Response Action Outcome: A permanent solution has been achieved. Contamination has not been reduced to background.

Action Type: Immediate Response Action
Action Status: Completion Statement Received
Action Date: 8/10/2000
Response Action Outcome: A permanent solution has been achieved. Contamination has not been reduced to background.

Action Type: Response Action Outcome - RAO
Action Status: RAO Statement Received
Action Date: 8/10/2000
Response Action Outcome: A permanent solution has been achieved. Contamination has not been reduced to background.

Action Type: Immediate Response Action
Action Status: Imminent Hazard Evaluation Received
Action Date: 8/10/2000
Response Action Outcome: A permanent solution has been achieved. Contamination has not been reduced to background.

Action Type: A Notice sent to a Potentially Responsible Party (PRP)
Action Status: A MassDEP piece of correspondence was issued (approvals, NORs, etc.
Action Date: 8/24/1999
Response Action Outcome: A permanent solution has been achieved. Contamination has not been reduced to background.

Release:

Release Tracking Number/Current Status: 3-0018527 / RAO
Primary ID: Not reported
Official City: BOSTON
Notification: 07/16/1999
Category: 72 HR
Status Date: 08/10/2000
Phase: Not reported
Response Action Outcome: A2 - A permanent solution has been achieved. Contamination has not been reduced to background.
Oil / Haz Material Type: Oil

[Click here to access the MA DEP site for this facility:](#)

Map ID
Direction
Distance
Elevation

MAP FINDINGS

Site

Database(s)

EDR ID Number
EPA ID Number

NO LOCATION AID (Continued)

S104000583

Actions:

Action Type: RNF
Action Status: Reportable Release under MGL 21E
Action Date: 10/4/1999
Response Action Outcome: A permanent solution has been achieved. Contamination has not been reduced to background.

Action Type: Immediate Response Action
Action Status: Written Plan Received
Action Date: 6/19/2000
Response Action Outcome: A permanent solution has been achieved. Contamination has not been reduced to background.

Action Type: Immediate Response Action
Action Status: Written Denial of Plan
Action Date: 6/28/2000
Response Action Outcome: A permanent solution has been achieved. Contamination has not been reduced to background.

Action Type: Immediate Response Action
Action Status: Modified Revised or Updated Plan Received
Action Date: 6/7/2000
Response Action Outcome: A permanent solution has been achieved. Contamination has not been reduced to background.

Action Type: Immediate Response Action
Action Status: Oral Approval of Plan or Action
Action Date: 7/16/1999
Response Action Outcome: A permanent solution has been achieved. Contamination has not been reduced to background.

Action Type: Release Disposition
Action Status: Reportable Release under MGL 21E
Action Date: 7/16/1999
Response Action Outcome: A permanent solution has been achieved. Contamination has not been reduced to background.

Action Type: Immediate Response Action
Action Status: Modified Revised or Updated Plan Received
Action Date: 8/10/2000
Response Action Outcome: A permanent solution has been achieved. Contamination has not been reduced to background.

Action Type: Immediate Response Action
Action Status: Completion Statement Received
Action Date: 8/10/2000
Response Action Outcome: A permanent solution has been achieved. Contamination has not been reduced to background.

Action Type: Response Action Outcome - RAO
Action Status: RAO Statement Received
Action Date: 8/10/2000
Response Action Outcome: A permanent solution has been achieved. Contamination has not been reduced to background.

Action Type: Immediate Response Action
Action Status: Imminent Hazard Evaluation Received

Map ID
Direction
Distance
Elevation

MAP FINDINGS

Site

Database(s)

EDR ID Number
EPA ID Number

NO LOCATION AID (Continued)

S104000583

Action Date: 8/10/2000
Response Action Outcome: A permanent solution has been achieved. Contamination has not been reduced to background.

Action Type: A Notice sent to a Potentially Responsible Party (PRP)
Action Status: A MassDEP piece of correspondence was issued (approvals, NORs, etc.)
Action Date: 8/24/1999
Response Action Outcome: A permanent solution has been achieved. Contamination has not been reduced to background.

Chemicals:
Chemical: FUEL OIL #2
Quantity: Not reported
Chemical: FUEL OIL #2
Quantity: 150 parts per million
Location Type: RESIDENTIAL
Source: UST

O94
NNE
1/4-1/2
0.463 mi.
2444 ft.

NO LOCATION AID
9-23 GRIGGS ST
ALLSTON, MA 02134
Site 2 of 2 in cluster O

MA SHWS S106775973
MA LUST N/A
MA RELEASE

Relative:
Lower
Actual:
36 ft.

SHWS:
Release Tracking Number/Current Status: 3-0030178 / RAONR
Release Town: BOSTON
Notification Date: 07/27/2011
Category: 72 HR
Associated ID: Not reported
Current Status: Response Action Outcome Not Required
Status Date: 01/20/2012
Phase: Not reported
Response Action Outcome: -
Oil Or Haz Material: Oil and Hazardous Material
Location Type: COMMERCIAL
Source: CAPACITY
Source: UST
Source: 2X250 GAL

Click here to access the MA DEP site for this facility:

Chemicals:
Chemical: NAPHTHALENE
Quantity: 33 milligrams per kilogram
Chemical: 1,3,5-TRIMETHYL BENZENE
Quantity: 160 milligrams per kilogram
Chemical: #2 FUEL OIL
Quantity: 900 parts per million
Chemical: C9 THRU C10 AROMATIC HYDROCARBONS
Quantity: 4060 milligrams per kilogram
Chemical: C9 THRU C18 ALIPHATIC HYDROCARBONS
Quantity: 10000 milligrams per kilogram
Chemical: C9 THRU C12 ALIPHATIC HYDROCARBONS
Quantity: 4930 milligrams per kilogram
Chemical: 2-METHYLNAPHTHALENE

Map ID
Direction
Distance
Elevation

MAP FINDINGS

Site

Database(s)

EDR ID Number
EPA ID Number

NO LOCATION AID (Continued)

S106775973

Quantity: 6.13 milligrams per kilogram

Actions:

Action Type: Immediate Response Action
Action Status: Status or Interim Report Received
Action Date: 1/20/2012
Response Action Outcome: Not reported

Action Type: RAO Not Required
Action Status: Linked to a Tier Classified Site
Action Date: 1/20/2012
Response Action Outcome: Not reported

Action Type: Immediate Response Action
Action Status: Completion Statement Received
Action Date: 1/20/2012
Response Action Outcome: Not reported

Action Type: Tier Classification
Action Status: RTN Linked to TCLASS Via IRA Completion Statement
Action Date: 1/20/2012
Response Action Outcome: Not reported

Action Type: Tier Classification
Action Status: Transmittal, Notice, or Notification Received
Action Date: 11/18/2005
Response Action Outcome: Not reported

Action Type: Tier Classification
Action Status: Tier 2 Classification
Action Date: 11/18/2005
Response Action Outcome: Not reported

Action Type: Tier Classification
Action Status: Tier 2 Transfer
Action Date: 3/21/2007
Response Action Outcome: Not reported

Action Type: Tier Classification
Action Status: EPETOP
Action Date: 4/14/2011
Response Action Outcome: Not reported

Action Type: Tier Classification
Action Status: Tier 2 Classification
Action Date: 4/14/2011
Response Action Outcome: Not reported

Action Type: Tier Classification
Action Status: Revised Statement or Transmittal Received
Action Date: 4/14/2011
Response Action Outcome: Not reported

Action Type: Immediate Response Action
Action Status: Level I - Technical Screen Audit
Action Date: 6/27/2012
Response Action Outcome: Not reported

Map ID
Direction
Distance
Elevation

MAP FINDINGS

Site

Database(s)

EDR ID Number
EPA ID Number

NO LOCATION AID (Continued)

S106775973

Action Type: Release Disposition
Action Status: Reportable Release under MGL 21E
Action Date: 7/27/2011
Response Action Outcome: Not reported

Action Type: Immediate Response Action
Action Status: Oral Approval of Plan or Action
Action Date: 7/27/2011
Response Action Outcome: Not reported

Action Type: A Notice sent to a Potentially Responsible Party (PRP)
Action Status: A MassDEP piece of correspondence was issued (approvals, NORs, etc.)
Action Date: 8/11/2011
Response Action Outcome: Not reported

Action Type: RNF
Action Status: Reportable Release under MGL 21E
Action Date: 9/26/2011
Response Action Outcome: Not reported

Action Type: Immediate Response Action
Action Status: Written Plan Received
Action Date: 9/26/2011
Response Action Outcome: Not reported

Action Type: RNFE
Action Status: Transmittal, Notice, or Notification Received
Action Date: 9/26/2011
Response Action Outcome: Not reported

Action Type: Immediate Response Action
Action Status: Level I - Technical Screen Audit
Action Date: 9/26/2011
Response Action Outcome: Not reported

Release Tracking Number/Current Status: 3-0024429 / PSC
Release Town: BOSTON
Notification Date: 11/19/2004
Category: 120 DY
Associated ID: 3-0024429
Current Status: PSC
Status Date: 09/12/2014
Phase: PHASE IV
Response Action Outcome: -
Oil Or Haz Material: Hazardous Material
Location Type: RESIDENTIAL
Source: UST
Source: UNKNOWN

[Click here to access the MA DEP site for this facility:](#)

Chemicals:
Chemical: UNKNOWN
Quantity: 2.2 parts per billion
Chemical: 1,1-DICHLOROETHYLENE

Map ID
Direction
Distance
Elevation

MAP FINDINGS

Site

Database(s)

EDR ID Number
EPA ID Number

NO LOCATION AID (Continued)

S106775973

Quantity: 2.2 parts per billion
Chemical: TCE
Quantity: 9710 parts per billion
Chemical: TETRACHLOROETHYLENE
Quantity: 1.1 parts per million

Actions:

Action Type: Tier Classification
Action Status: RTN Linked to TCLASS Via IRA Completion Statement
Action Date: 1/20/2012
Response Action Outcome: Not reported

Action Type: Phase 2
Action Status: Level I - Technical Screen Audit
Action Date: 10/13/2010
Response Action Outcome: Not reported

Action Type: Release Abatement Measure
Action Status: RMRFIN
Action Date: 10/30/2012
Response Action Outcome: Not reported

Action Type: Release Abatement Measure
Action Status: Completion Statement Received
Action Date: 10/30/2012
Response Action Outcome: Not reported

Action Type: Phase 1
Action Status: Completion Statement Received
Action Date: 11/18/2005
Response Action Outcome: Not reported

Action Type: Tier Classification
Action Status: Transmittal, Notice, or Notification Received
Action Date: 11/18/2005
Response Action Outcome: Not reported

Action Type: RNF
Action Status: Reportable Release under MGL 21E
Action Date: 11/18/2005
Response Action Outcome: Not reported

Action Type: Tier Classification
Action Status: Tier 2 Classification
Action Date: 11/18/2005
Response Action Outcome: Not reported

Action Type: Phase 2
Action Status: Scope of Work Received
Action Date: 11/18/2005
Response Action Outcome: Not reported

Action Type: Release Disposition
Action Status: Reportable Release under MGL 21E
Action Date: 11/19/2004
Response Action Outcome: Not reported

Action Type: RNF

Map ID
Direction
Distance
Elevation

MAP FINDINGS

Site

Database(s)

EDR ID Number
EPA ID Number

NO LOCATION AID (Continued)

S106775973

Action Status:	Reportable Release under MGL 21E
Action Date:	11/19/2004
Response Action Outcome:	Not reported
Action Type:	Phase 2
Action Status:	Notice of Delay in Meeting RA Deadline Received
Action Date:	11/23/2007
Response Action Outcome:	Not reported
Action Type:	Phase 3
Action Status:	Notice of Delay in Meeting RA Deadline Received
Action Date:	11/23/2007
Response Action Outcome:	Not reported
Action Type:	A Notice sent to a Potentially Responsible Party (PRP)
Action Status:	A MassDEP piece of correspondence was issued (approvals, NORs, etc.)
Action Date:	12/14/2004
Response Action Outcome:	Not reported
Action Type:	Tier Classification
Action Status:	Tier 2 Transfer
Action Date:	3/21/2007
Response Action Outcome:	Not reported
Action Type:	Tier Classification
Action Status:	Revised Statement or Transmittal Received
Action Date:	4/14/2011
Response Action Outcome:	Not reported
Action Type:	Tier Classification
Action Status:	EPETOP
Action Date:	4/14/2011
Response Action Outcome:	Not reported
Action Type:	Tier Classification
Action Status:	Tier 2 Classification
Action Date:	4/14/2011
Response Action Outcome:	Not reported
Action Type:	Phase 2
Action Status:	Completion Statement Received
Action Date:	4/22/2013
Response Action Outcome:	Not reported
Action Type:	Phase 3
Action Status:	Completion Statement Received
Action Date:	4/22/2013
Response Action Outcome:	Not reported
Action Type:	A Notice sent to a Potentially Responsible Party (PRP)
Action Status:	A MassDEP piece of correspondence was issued (approvals, NORs, etc.)
Action Date:	4/29/2011
Response Action Outcome:	Not reported
Action Type:	RLFA
Action Status:	FOLOFF
Action Date:	4/29/2011

Map ID
Direction
Distance
Elevation

MAP FINDINGS

Site

Database(s)

EDR ID Number
EPA ID Number

NO LOCATION AID (Continued)

S106775973

Response Action Outcome:	Not reported
Action Type:	Release Abatement Measure
Action Status:	Written Plan Received
Action Date:	5/10/2011
Response Action Outcome:	Not reported
Action Type:	Response Action Outcome - RAO
Action Status:	Level I - Technical Screen Audit
Action Date:	5/16/2016
Response Action Outcome:	Not reported
Action Type:	Release Abatement Measure
Action Status:	Status or Interim Report Received
Action Date:	5/22/2012
Response Action Outcome:	Not reported
Action Type:	Release Abatement Measure
Action Status:	RMRINT
Action Date:	5/22/2012
Response Action Outcome:	Not reported
Action Type:	Phase 4
Action Status:	Written Plan Received
Action Date:	5/30/2014
Response Action Outcome:	Not reported
Action Type:	A Notice sent to a Potentially Responsible Party (PRP)
Action Status:	A MassDEP piece of correspondence was issued (approvals, NORs, etc.)
Action Date:	6/14/2007
Response Action Outcome:	Not reported
Action Type:	BOL
Action Status:	Transmittal, Notice, or Notification Received
Action Date:	6/30/2011
Response Action Outcome:	Not reported
Action Type:	BOL
Action Status:	Transmittal, Notice, or Notification Received
Action Date:	7/26/2011
Response Action Outcome:	Not reported
Action Type:	BOL
Action Status:	Transmittal, Notice, or Notification Received
Action Date:	7/29/2011
Response Action Outcome:	Not reported
Action Type:	BOL
Action Status:	Transmittal, Notice, or Notification Received
Action Date:	7/7/2011
Response Action Outcome:	Not reported
Action Type:	Phase 2
Action Status:	Completion Statement Received
Action Date:	8/18/2010
Response Action Outcome:	Not reported

Map ID
Direction
Distance
Elevation

MAP FINDINGS

Site

Database(s)

EDR ID Number
EPA ID Number

NO LOCATION AID (Continued)

S106775973

Action Type: Phase 3
Action Status: Completion Statement Received
Action Date: 8/18/2010
Response Action Outcome: Not reported

Action Type: BOL
Action Status: NOTSHP
Action Date: 8/3/2011
Response Action Outcome: Not reported

Action Type: Response Action Outcome - RAO
Action Status: PSCRCD
Action Date: 9/12/2014
Response Action Outcome: Not reported

Action Type: BOL
Action Status: Transmittal, Notice, or Notification Received
Action Date: 9/13/2011
Response Action Outcome: Not reported

Action Type: Release Abatement Measure
Action Status: Status or Interim Report Received
Action Date: 9/16/2011
Response Action Outcome: Not reported

Action Type: Release Abatement Measure
Action Status: RMRINI
Action Date: 9/16/2011
Response Action Outcome: Not reported

Action Type: Response Action Outcome - RAO
Action Status: Level I - Technical Screen Audit
Action Date: 9/8/2015
Response Action Outcome: Not reported

Release Tracking Number/Current Status: 3-0030178 / RAONR
Release Town: BOSTON
Notification Date: 07/27/2011
Category: 72 HR
Associated ID: Not reported
Current Status: Response Action Outcome Not Required
Status Date: 01/20/2012
Phase: Not reported
Response Action Outcome: -
Oil Or Haz Material: Oil and Hazardous Material
Location Type: COMMERCIAL
Source: CAPACITY
Source: UST
Source: 2X250 GAL

[Click here to access the MA DEP site for this facility:](#)

Chemicals:
Chemical: NAPHTHALENE
Quantity: 33 milligrams per kilogram

Map ID
Direction
Distance
Elevation

MAP FINDINGS

Site

Database(s)

EDR ID Number
EPA ID Number

NO LOCATION AID (Continued)

S106775973

Chemical: 1,3,5-TRIMETHYL BENZENE
Quantity: 160 milligrams per kilogram
Chemical: #2 FUEL OIL
Quantity: 900 parts per million
Chemical: C9 THRU C10 AROMATIC HYDROCARBONS
Quantity: 4060 milligrams per kilogram
Chemical: C9 THRU C18 ALIPHATIC HYDROCARBONS
Quantity: 10000 milligrams per kilogram
Chemical: C9 THRU C12 ALIPHATIC HYDROCARBONS
Quantity: 4930 milligrams per kilogram
Chemical: 2-METHYLNAPHTHALENE
Quantity: 6.13 milligrams per kilogram

Actions:

Action Type: Immediate Response Action
Action Status: Status or Interim Report Received
Action Date: 1/20/2012
Response Action Outcome: Not reported

Action Type: RAO Not Required
Action Status: Linked to a Tier Classified Site
Action Date: 1/20/2012
Response Action Outcome: Not reported

Action Type: Immediate Response Action
Action Status: Completion Statement Received
Action Date: 1/20/2012
Response Action Outcome: Not reported

Action Type: Tier Classification
Action Status: RTN Linked to TCLASS Via IRA Completion Statement
Action Date: 1/20/2012
Response Action Outcome: Not reported

Action Type: Tier Classification
Action Status: Transmittal, Notice, or Notification Received
Action Date: 11/18/2005
Response Action Outcome: Not reported

Action Type: Tier Classification
Action Status: Tier 2 Classification
Action Date: 11/18/2005
Response Action Outcome: Not reported

Action Type: Tier Classification
Action Status: Tier 2 Transfer
Action Date: 3/21/2007
Response Action Outcome: Not reported

Action Type: Tier Classification
Action Status: EPETOP
Action Date: 4/14/2011
Response Action Outcome: Not reported

Action Type: Tier Classification
Action Status: Tier 2 Classification
Action Date: 4/14/2011
Response Action Outcome: Not reported

Map ID
Direction
Distance
Elevation

MAP FINDINGS

Site

Database(s)

EDR ID Number
EPA ID Number

NO LOCATION AID (Continued)

S106775973

Action Type:	Tier Classification
Action Status:	Revised Statement or Transmittal Received
Action Date:	4/14/2011
Response Action Outcome:	Not reported
Action Type:	Immediate Response Action
Action Status:	Level I - Technical Screen Audit
Action Date:	6/27/2012
Response Action Outcome:	Not reported
Action Type:	Release Disposition
Action Status:	Reportable Release under MGL 21E
Action Date:	7/27/2011
Response Action Outcome:	Not reported
Action Type:	Immediate Response Action
Action Status:	Oral Approval of Plan or Action
Action Date:	7/27/2011
Response Action Outcome:	Not reported
Action Type:	A Notice sent to a Potentially Responsible Party (PRP)
Action Status:	A MassDEP piece of correspondence was issued (approvals, NORs, etc.)
Action Date:	8/11/2011
Response Action Outcome:	Not reported
Action Type:	RNF
Action Status:	Reportable Release under MGL 21E
Action Date:	9/26/2011
Response Action Outcome:	Not reported
Action Type:	Immediate Response Action
Action Status:	Written Plan Received
Action Date:	9/26/2011
Response Action Outcome:	Not reported
Action Type:	RNFE
Action Status:	Transmittal, Notice, or Notification Received
Action Date:	9/26/2011
Response Action Outcome:	Not reported
Action Type:	Immediate Response Action
Action Status:	Level I - Technical Screen Audit
Action Date:	9/26/2011
Response Action Outcome:	Not reported

LUST:

Facility:

Release Tracking Number/Current Status:	3-0030178 / RAONR
Status Date:	01/20/2012
Source Type:	UST
Release Town:	BOSTON
Notification Date:	07/27/2011
Category:	72 HR
Associated ID:	Not reported
Phase:	Not reported

Map ID
Direction
Distance
Elevation

MAP FINDINGS

Site

Database(s)

EDR ID Number
EPA ID Number

NO LOCATION AID (Continued)

S106775973

Response Action Outcome: -
Oil Or Haz Material: Oil and Hazardous Material

Location Type: COMMERCIAL
Source: CAPACITY
Source: UST
Source: 2X250 GAL

[Click here to access the MA DEP site for this facility:](#)

Chemicals:

Chemical: NAPHTHALENE
Quantity: 33 milligrams per kilogram
Chemical: 1,3,5-TRIMETHYL BENZENE
Quantity: 160 milligrams per kilogram
Chemical: #2 FUEL OIL
Quantity: 900 parts per million
Chemical: C9 THRU C10 AROMATIC HYDROCARBONS
Quantity: 4060 milligrams per kilogram
Chemical: C9 THRU C18 ALIPHATIC HYDROCARBONS
Quantity: 10000 milligrams per kilogram
Chemical: C9 THRU C12 ALIPHATIC HYDROCARBONS
Quantity: 4930 milligrams per kilogram
Chemical: 2-METHYLNAPHTHALENE
Quantity: 6.13 milligrams per kilogram

Actions:

Action Type: Immediate Response Action
Action Status: Status or Interim Report Received
Action Date: 1/20/2012
Response Action Outcome: Not reported

Action Type: RAO Not Required
Action Status: Linked to a Tier Classified Site
Action Date: 1/20/2012
Response Action Outcome: Not reported

Action Type: Immediate Response Action
Action Status: Completion Statement Received
Action Date: 1/20/2012
Response Action Outcome: Not reported

Action Type: Tier Classification
Action Status: RTN Linked to TCLASS Via IRA Completion Statement
Action Date: 1/20/2012
Response Action Outcome: Not reported

Action Type: Tier Classification
Action Status: Transmittal, Notice, or Notification Received
Action Date: 11/18/2005
Response Action Outcome: Not reported

Action Type: Tier Classification
Action Status: Tier 2 Classification
Action Date: 11/18/2005

Map ID
Direction
Distance
Elevation

MAP FINDINGS

Site

Database(s)

EDR ID Number
EPA ID Number

NO LOCATION AID (Continued)

S106775973

Response Action Outcome:	Not reported
Action Type:	Tier Classification
Action Status:	Tier 2 Transfer
Action Date:	3/21/2007
Response Action Outcome:	Not reported
Action Type:	Tier Classification
Action Status:	EPETOP
Action Date:	4/14/2011
Response Action Outcome:	Not reported
Action Type:	Tier Classification
Action Status:	Tier 2 Classification
Action Date:	4/14/2011
Response Action Outcome:	Not reported
Action Type:	Tier Classification
Action Status:	Revised Statement or Transmittal Received
Action Date:	4/14/2011
Response Action Outcome:	Not reported
Action Type:	Immediate Response Action
Action Status:	Level I - Technical Screen Audit
Action Date:	6/27/2012
Response Action Outcome:	Not reported
Action Type:	Release Disposition
Action Status:	Reportable Release under MGL 21E
Action Date:	7/27/2011
Response Action Outcome:	Not reported
Action Type:	Immediate Response Action
Action Status:	Oral Approval of Plan or Action
Action Date:	7/27/2011
Response Action Outcome:	Not reported
Action Type:	A Notice sent to a Potentially Responsible Party (PRP)
Action Status:	A MassDEP piece of correspondence was issued (approvals, NORs, etc.
Action Date:	8/11/2011
Response Action Outcome:	Not reported
Action Type:	RNF
Action Status:	Reportable Release under MGL 21E
Action Date:	9/26/2011
Response Action Outcome:	Not reported
Action Type:	Immediate Response Action
Action Status:	Written Plan Received
Action Date:	9/26/2011
Response Action Outcome:	Not reported
Action Type:	RNFE
Action Status:	Transmittal, Notice, or Notification Received
Action Date:	9/26/2011
Response Action Outcome:	Not reported

Map ID
Direction
Distance
Elevation

MAP FINDINGS

Site

Database(s)

EDR ID Number
EPA ID Number

NO LOCATION AID (Continued)

S106775973

Action Type: Immediate Response Action
Action Status: Level I - Technical Screen Audit
Action Date: 9/26/2011
Response Action Outcome: Not reported

Facility:

Release Tracking Number/Current Status: 3-0024429 / PSC
Status Date: 09/12/2014
Source Type: UST
Release Town: BOSTON
Notification Date: 11/19/2004
Category: 120 DY
Associated ID: 3-0024429
Phase: PHASE IV
Response Action Outcome: -
Oil Or Haz Material: Hazardous Material

Location Type: RESIDENTIAL
Source: UST
Source: UNKNOWN

[Click here to access the MA DEP site for this facility:](#)

Chemicals:

Chemical: UNKNOWN
Quantity: 2.2 parts per billion
Chemical: 1,1-DICHLOROETHYLENE
Quantity: 2.2 parts per billion
Chemical: TCE
Quantity: 9710 parts per billion
Chemical: TETRACHLOROETHYLENE
Quantity: 1.1 parts per million

Actions:

Action Type: Tier Classification
Action Status: RTN Linked to TCLASS Via IRA Completion Statement
Action Date: 1/20/2012
Response Action Outcome: Not reported

Action Type: Phase 2
Action Status: Level I - Technical Screen Audit
Action Date: 10/13/2010
Response Action Outcome: Not reported

Action Type: Release Abatement Measure
Action Status: RMRFIN
Action Date: 10/30/2012
Response Action Outcome: Not reported

Action Type: Release Abatement Measure
Action Status: Completion Statement Received
Action Date: 10/30/2012
Response Action Outcome: Not reported

Map ID
Direction
Distance
Elevation

MAP FINDINGS

Site

Database(s)

EDR ID Number
EPA ID Number

NO LOCATION AID (Continued)

S106775973

Action Type:	Phase 1
Action Status:	Completion Statement Received
Action Date:	11/18/2005
Response Action Outcome:	Not reported
Action Type:	Tier Classification
Action Status:	Transmittal, Notice, or Notification Received
Action Date:	11/18/2005
Response Action Outcome:	Not reported
Action Type:	RNF
Action Status:	Reportable Release under MGL 21E
Action Date:	11/18/2005
Response Action Outcome:	Not reported
Action Type:	Tier Classification
Action Status:	Tier 2 Classification
Action Date:	11/18/2005
Response Action Outcome:	Not reported
Action Type:	Phase 2
Action Status:	Scope of Work Received
Action Date:	11/18/2005
Response Action Outcome:	Not reported
Action Type:	Release Disposition
Action Status:	Reportable Release under MGL 21E
Action Date:	11/19/2004
Response Action Outcome:	Not reported
Action Type:	RNF
Action Status:	Reportable Release under MGL 21E
Action Date:	11/19/2004
Response Action Outcome:	Not reported
Action Type:	Phase 2
Action Status:	Notice of Delay in Meeting RA Deadline Received
Action Date:	11/23/2007
Response Action Outcome:	Not reported
Action Type:	Phase 3
Action Status:	Notice of Delay in Meeting RA Deadline Received
Action Date:	11/23/2007
Response Action Outcome:	Not reported
Action Type:	A Notice sent to a Potentially Responsible Party (PRP)
Action Status:	A MassDEP piece of correspondence was issued (approvals, NORs, etc.)
Action Date:	12/14/2004
Response Action Outcome:	Not reported
Action Type:	Tier Classification
Action Status:	Tier 2 Transfer
Action Date:	3/21/2007
Response Action Outcome:	Not reported
Action Type:	Tier Classification
Action Status:	Revised Statement or Transmittal Received

Map ID
Direction
Distance
Elevation

MAP FINDINGS

Site

Database(s)

EDR ID Number
EPA ID Number

NO LOCATION AID (Continued)

S106775973

Action Date:	4/14/2011
Response Action Outcome:	Not reported
Action Type:	Tier Classification
Action Status:	EPETOP
Action Date:	4/14/2011
Response Action Outcome:	Not reported
Action Type:	Tier Classification
Action Status:	Tier 2 Classification
Action Date:	4/14/2011
Response Action Outcome:	Not reported
Action Type:	Phase 2
Action Status:	Completion Statement Received
Action Date:	4/22/2013
Response Action Outcome:	Not reported
Action Type:	Phase 3
Action Status:	Completion Statement Received
Action Date:	4/22/2013
Response Action Outcome:	Not reported
Action Type:	A Notice sent to a Potentially Responsible Party (PRP)
Action Status:	A MassDEP piece of correspondence was issued (approvals, NORs, etc.)
Action Date:	4/29/2011
Response Action Outcome:	Not reported
Action Type:	RLFA
Action Status:	FOLOFF
Action Date:	4/29/2011
Response Action Outcome:	Not reported
Action Type:	Release Abatement Measure
Action Status:	Written Plan Received
Action Date:	5/10/2011
Response Action Outcome:	Not reported
Action Type:	Response Action Outcome - RAO
Action Status:	Level I - Technical Screen Audit
Action Date:	5/16/2016
Response Action Outcome:	Not reported
Action Type:	Release Abatement Measure
Action Status:	Status or Interim Report Received
Action Date:	5/22/2012
Response Action Outcome:	Not reported
Action Type:	Release Abatement Measure
Action Status:	RMRINT
Action Date:	5/22/2012
Response Action Outcome:	Not reported
Action Type:	Phase 4
Action Status:	Written Plan Received
Action Date:	5/30/2014
Response Action Outcome:	Not reported

Map ID
Direction
Distance
Elevation

MAP FINDINGS

Site

Database(s)

EDR ID Number
EPA ID Number

NO LOCATION AID (Continued)

S106775973

Action Type:	A Notice sent to a Potentially Responsible Party (PRP)
Action Status:	A MassDEP piece of correspondence was issued (approvals, NORs, etc.
Action Date:	6/14/2007
Response Action Outcome:	Not reported
Action Type:	BOL
Action Status:	Transmittal, Notice, or Notification Received
Action Date:	6/30/2011
Response Action Outcome:	Not reported
Action Type:	BOL
Action Status:	Transmittal, Notice, or Notification Received
Action Date:	7/26/2011
Response Action Outcome:	Not reported
Action Type:	BOL
Action Status:	Transmittal, Notice, or Notification Received
Action Date:	7/29/2011
Response Action Outcome:	Not reported
Action Type:	BOL
Action Status:	Transmittal, Notice, or Notification Received
Action Date:	7/7/2011
Response Action Outcome:	Not reported
Action Type:	Phase 2
Action Status:	Completion Statement Received
Action Date:	8/18/2010
Response Action Outcome:	Not reported
Action Type:	Phase 3
Action Status:	Completion Statement Received
Action Date:	8/18/2010
Response Action Outcome:	Not reported
Action Type:	BOL
Action Status:	NOTSHP
Action Date:	8/3/2011
Response Action Outcome:	Not reported
Action Type:	Response Action Outcome - RAO
Action Status:	PSCRCD
Action Date:	9/12/2014
Response Action Outcome:	Not reported
Action Type:	BOL
Action Status:	Transmittal, Notice, or Notification Received
Action Date:	9/13/2011
Response Action Outcome:	Not reported
Action Type:	Release Abatement Measure
Action Status:	Status or Interim Report Received
Action Date:	9/16/2011
Response Action Outcome:	Not reported
Action Type:	Release Abatement Measure
Action Status:	RMRINI

Map ID
Direction
Distance
Elevation

MAP FINDINGS

Site

Database(s)

EDR ID Number
EPA ID Number

NO LOCATION AID (Continued)

S106775973

Action Date: 9/16/2011
Response Action Outcome: Not reported

Action Type: Response Action Outcome - RAO
Action Status: Level I - Technical Screen Audit
Action Date: 9/8/2015
Response Action Outcome: Not reported

Release:

Release Tracking Number/Current Status: 3-0024429 / PSC
Primary ID: 3-0024429
Official City: BOSTON
Notification: 11/19/2004
Category: 120 DY
Status Date: 09/12/2014
Phase: PHASE IV
Response Action Outcome: -
Oil / Haz Material Type: Hazardous Material

[Click here to access the MA DEP site for this facility:](#)

Actions:

Action Type: Tier Classification
Action Status: RTN Linked to TCLASS Via IRA Completion Statement
Action Date: 1/20/2012
Response Action Outcome: Not reported

Action Type: Phase 2
Action Status: Level I - Technical Screen Audit
Action Date: 10/13/2010
Response Action Outcome: Not reported

Action Type: Release Abatement Measure
Action Status: RMRFIN
Action Date: 10/30/2012
Response Action Outcome: Not reported

Action Type: Release Abatement Measure
Action Status: Completion Statement Received
Action Date: 10/30/2012
Response Action Outcome: Not reported

Action Type: Phase 1
Action Status: Completion Statement Received
Action Date: 11/18/2005
Response Action Outcome: Not reported

Action Type: Tier Classification
Action Status: Transmittal, Notice, or Notification Received
Action Date: 11/18/2005
Response Action Outcome: Not reported

Action Type: RNF
Action Status: Reportable Release under MGL 21E
Action Date: 11/18/2005

Map ID
Direction
Distance
Elevation

MAP FINDINGS

Site

Database(s)

EDR ID Number
EPA ID Number

NO LOCATION AID (Continued)

S106775973

Response Action Outcome:	Not reported
Action Type:	Tier Classification
Action Status:	Tier 2 Classification
Action Date:	11/18/2005
Response Action Outcome:	Not reported
Action Type:	Phase 2
Action Status:	Scope of Work Received
Action Date:	11/18/2005
Response Action Outcome:	Not reported
Action Type:	Release Disposition
Action Status:	Reportable Release under MGL 21E
Action Date:	11/19/2004
Response Action Outcome:	Not reported
Action Type:	RNF
Action Status:	Reportable Release under MGL 21E
Action Date:	11/19/2004
Response Action Outcome:	Not reported
Action Type:	Phase 2
Action Status:	Notice of Delay in Meeting RA Deadline Received
Action Date:	11/23/2007
Response Action Outcome:	Not reported
Action Type:	Phase 3
Action Status:	Notice of Delay in Meeting RA Deadline Received
Action Date:	11/23/2007
Response Action Outcome:	Not reported
Action Type:	A Notice sent to a Potentially Responsible Party (PRP)
Action Status:	A MassDEP piece of correspondence was issued (approvals, NORs, etc.)
Action Date:	12/14/2004
Response Action Outcome:	Not reported
Action Type:	Tier Classification
Action Status:	Tier 2 Transfer
Action Date:	3/21/2007
Response Action Outcome:	Not reported
Action Type:	Tier Classification
Action Status:	Revised Statement or Transmittal Received
Action Date:	4/14/2011
Response Action Outcome:	Not reported
Action Type:	Tier Classification
Action Status:	EPETOP
Action Date:	4/14/2011
Response Action Outcome:	Not reported
Action Type:	Tier Classification
Action Status:	Tier 2 Classification
Action Date:	4/14/2011
Response Action Outcome:	Not reported

Map ID
Direction
Distance
Elevation

MAP FINDINGS

Site

Database(s)

EDR ID Number
EPA ID Number

NO LOCATION AID (Continued)

S106775973

Action Type:	Phase 2
Action Status:	Completion Statement Received
Action Date:	4/22/2013
Response Action Outcome:	Not reported
Action Type:	Phase 3
Action Status:	Completion Statement Received
Action Date:	4/22/2013
Response Action Outcome:	Not reported
Action Type:	A Notice sent to a Potentially Responsible Party (PRP)
Action Status:	A MassDEP piece of correspondence was issued (approvals, NORs, etc.
Action Date:	4/29/2011
Response Action Outcome:	Not reported
Action Type:	RLFA
Action Status:	FOLOFF
Action Date:	4/29/2011
Response Action Outcome:	Not reported
Action Type:	Release Abatement Measure
Action Status:	Written Plan Received
Action Date:	5/10/2011
Response Action Outcome:	Not reported
Action Type:	Response Action Outcome - RAO
Action Status:	Level I - Technical Screen Audit
Action Date:	5/16/2016
Response Action Outcome:	Not reported
Action Type:	Release Abatement Measure
Action Status:	Status or Interim Report Received
Action Date:	5/22/2012
Response Action Outcome:	Not reported
Action Type:	Release Abatement Measure
Action Status:	RMRINT
Action Date:	5/22/2012
Response Action Outcome:	Not reported
Action Type:	Phase 4
Action Status:	Written Plan Received
Action Date:	5/30/2014
Response Action Outcome:	Not reported
Action Type:	A Notice sent to a Potentially Responsible Party (PRP)
Action Status:	A MassDEP piece of correspondence was issued (approvals, NORs, etc.
Action Date:	6/14/2007
Response Action Outcome:	Not reported
Action Type:	BOL
Action Status:	Transmittal, Notice, or Notification Received
Action Date:	6/30/2011
Response Action Outcome:	Not reported
Action Type:	BOL
Action Status:	Transmittal, Notice, or Notification Received

Map ID
Direction
Distance
Elevation

MAP FINDINGS

Site

Database(s)

EDR ID Number
EPA ID Number

NO LOCATION AID (Continued)

S106775973

Action Date: 7/26/2011
Response Action Outcome: Not reported

Action Type: BOL
Action Status: Transmittal, Notice, or Notification Received
Action Date: 7/29/2011
Response Action Outcome: Not reported

Action Type: BOL
Action Status: Transmittal, Notice, or Notification Received
Action Date: 7/7/2011
Response Action Outcome: Not reported

Action Type: Phase 2
Action Status: Completion Statement Received
Action Date: 8/18/2010
Response Action Outcome: Not reported

Action Type: Phase 3
Action Status: Completion Statement Received
Action Date: 8/18/2010
Response Action Outcome: Not reported

Action Type: BOL
Action Status: NOTSHP
Action Date: 8/3/2011
Response Action Outcome: Not reported

Action Type: Response Action Outcome - RAO
Action Status: PSCRCD
Action Date: 9/12/2014
Response Action Outcome: Not reported

Action Type: BOL
Action Status: Transmittal, Notice, or Notification Received
Action Date: 9/13/2011
Response Action Outcome: Not reported

Action Type: Release Abatement Measure
Action Status: Status or Interim Report Received
Action Date: 9/16/2011
Response Action Outcome: Not reported

Action Type: Release Abatement Measure
Action Status: RMRINI
Action Date: 9/16/2011
Response Action Outcome: Not reported

Action Type: Response Action Outcome - RAO
Action Status: Level I - Technical Screen Audit
Action Date: 9/8/2015
Response Action Outcome: Not reported

Chemicals:
Chemical: UNKNOWN
Quantity: 2.2 parts per billion
Chemical: 1,1-DICHLOROETHYLENE

Map ID
Direction
Distance
Elevation

MAP FINDINGS

Site

Database(s)

EDR ID Number
EPA ID Number

NO LOCATION AID (Continued)

S106775973

Quantity: 2.2 parts per billion
Chemical: TCE
Quantity: 9710 parts per billion
Chemical: TETRACHLOROETHYLENE
Quantity: 1.1 parts per million
Location Type: RESIDENTIAL
Source: UST
Source: UNKNOWN

Release Tracking Number/Current Status: 3-0030178 / RAONR
Primary ID: Not reported
Official City: BOSTON
Notification: 07/27/2011
Category: 72 HR
Status Date: 01/20/2012
Phase: Not reported
Response Action Outcome: -
Oil / Haz Material Type: Oil and Hazardous Material

[Click here to access the MA DEP site for this facility:](#)

Actions:

Action Type: Immediate Response Action
Action Status: Status or Interim Report Received
Action Date: 1/20/2012
Response Action Outcome: Not reported

Action Type: RAO Not Required
Action Status: Linked to a Tier Classified Site
Action Date: 1/20/2012
Response Action Outcome: Not reported

Action Type: Immediate Response Action
Action Status: Completion Statement Received
Action Date: 1/20/2012
Response Action Outcome: Not reported

Action Type: Tier Classification
Action Status: RTN Linked to TCLASS Via IRA Completion Statement
Action Date: 1/20/2012
Response Action Outcome: Not reported

Action Type: Tier Classification
Action Status: Transmittal, Notice, or Notification Received
Action Date: 11/18/2005
Response Action Outcome: Not reported

Action Type: Tier Classification
Action Status: Tier 2 Classification
Action Date: 11/18/2005
Response Action Outcome: Not reported

Action Type: Tier Classification
Action Status: Tier 2 Transfer
Action Date: 3/21/2007
Response Action Outcome: Not reported

Map ID
Direction
Distance
Elevation

MAP FINDINGS

Site

Database(s)

EDR ID Number
EPA ID Number

NO LOCATION AID (Continued)

S106775973

Action Type:	Tier Classification
Action Status:	EPETOP
Action Date:	4/14/2011
Response Action Outcome:	Not reported
Action Type:	Tier Classification
Action Status:	Tier 2 Classification
Action Date:	4/14/2011
Response Action Outcome:	Not reported
Action Type:	Tier Classification
Action Status:	Revised Statement or Transmittal Received
Action Date:	4/14/2011
Response Action Outcome:	Not reported
Action Type:	Immediate Response Action
Action Status:	Level I - Technical Screen Audit
Action Date:	6/27/2012
Response Action Outcome:	Not reported
Action Type:	Release Disposition
Action Status:	Reportable Release under MGL 21E
Action Date:	7/27/2011
Response Action Outcome:	Not reported
Action Type:	Immediate Response Action
Action Status:	Oral Approval of Plan or Action
Action Date:	7/27/2011
Response Action Outcome:	Not reported
Action Type:	A Notice sent to a Potentially Responsible Party (PRP)
Action Status:	A MassDEP piece of correspondence was issued (approvals, NORs, etc.
Action Date:	8/11/2011
Response Action Outcome:	Not reported
Action Type:	RNF
Action Status:	Reportable Release under MGL 21E
Action Date:	9/26/2011
Response Action Outcome:	Not reported
Action Type:	Immediate Response Action
Action Status:	Written Plan Received
Action Date:	9/26/2011
Response Action Outcome:	Not reported
Action Type:	RNFE
Action Status:	Transmittal, Notice, or Notification Received
Action Date:	9/26/2011
Response Action Outcome:	Not reported
Action Type:	Immediate Response Action
Action Status:	Level I - Technical Screen Audit
Action Date:	9/26/2011
Response Action Outcome:	Not reported

Chemicals:

Chemical: NAPHTHALENE

Map ID
Direction
Distance
Elevation

MAP FINDINGS

Site

Database(s)

EDR ID Number
EPA ID Number

NO LOCATION AID (Continued)

S106775973

Quantity: 33 milligrams per kilogram
Chemical: 1,3,5-TRIMETHYL BENZENE
Quantity: 160 milligrams per kilogram
Chemical: #2 FUEL OIL
Quantity: 900 parts per million
Chemical: C9 THRU C10 AROMATIC HYDROCARBONS
Quantity: 4060 milligrams per kilogram
Chemical: C9 THRU C18 ALIPHATIC HYDROCARBONS
Quantity: 10000 milligrams per kilogram
Chemical: C9 THRU C12 ALIPHATIC HYDROCARBONS
Quantity: 4930 milligrams per kilogram
Chemical: 2-METHYLNAPHTHALENE
Quantity: 6.13 milligrams per kilogram
Location Type: COMMERCIAL
Source: CAPACITY
Source: UST
Source: 2X250 GAL

95
SSW
1/4-1/2
0.464 mi.
2452 ft.

25 COTSWOLD RD
BROOKLINE, MA 02445

MA LUST S108713329
MA RELEASE N/A

Relative:
Lower

LUST:

Actual:
105 ft.

Facility:

Release Tracking Number/Current Status: 3-0026926 / RAO
Status Date: 07/09/2008
Source Type: UST
Release Town: BROOKLINE
Notification Date: 07/06/2007
Category: 72 HR
Associated ID: Not reported
Phase: Not reported
Response Action Outcome: A2 - A permanent solution has been achieved. Contamination has not been reduced to background.
Oil Or Haz Material: Oil
Location Type: RESIDENTIAL
Source: UST

[Click here to access the MA DEP site for this facility:](#)

Chemicals:
Chemical: #2 FUEL OIL
Quantity: 228 parts per million
Chemical: FUEL OIL
Quantity: 228 parts per million

Actions:

Action Type: Immediate Response Action
Action Status: Level I - Technical Screen Audit
Action Date: 11/16/2007
Response Action Outcome: A permanent solution has been achieved. Contamination has not been reduced to background.

Map ID
Direction
Distance
Elevation

MAP FINDINGS

Site

Database(s)

EDR ID Number
EPA ID Number

(Continued)

S108713329

Action Type: Immediate Response Action
Action Status: Status or Interim Report Received
Action Date: 11/9/2007
Response Action Outcome: A permanent solution has been achieved. Contamination has not been reduced to background.

Action Type: A Notice sent to a Potentially Responsible Party (PRP)
Action Status: ALSENT
Action Date: 5/16/2008
Response Action Outcome: A permanent solution has been achieved. Contamination has not been reduced to background.

Action Type: Response Action Outcome - RAO
Action Status: Fee Received - FMCRA Use Only
Action Date: 7/11/2008
Response Action Outcome: A permanent solution has been achieved. Contamination has not been reduced to background.

Action Type: RLFA
Action Status: FOLOFF
Action Date: 7/17/2007
Response Action Outcome: A permanent solution has been achieved. Contamination has not been reduced to background.

Action Type: Immediate Response Action
Action Status: Oral Approval of a Modified Plan
Action Date: 7/17/2007
Response Action Outcome: A permanent solution has been achieved. Contamination has not been reduced to background.

Action Type: Immediate Response Action
Action Status: Oral Approval of Plan or Action
Action Date: 7/6/2007
Response Action Outcome: A permanent solution has been achieved. Contamination has not been reduced to background.

Action Type: Release Disposition
Action Status: Reportable Release under MGL 21E
Action Date: 7/6/2007
Response Action Outcome: A permanent solution has been achieved. Contamination has not been reduced to background.

Action Type: Immediate Response Action
Action Status: Completion Statement Received
Action Date: 7/9/2008
Response Action Outcome: A permanent solution has been achieved. Contamination has not been reduced to background.

Action Type: Response Action Outcome - RAO
Action Status: RAO Statement Received
Action Date: 7/9/2008
Response Action Outcome: A permanent solution has been achieved. Contamination has not been reduced to background.

Action Type: Immediate Response Action
Action Status: Oral Approval of a Modified Plan
Action Date: 8/1/2007

Map ID
Direction
Distance
Elevation

MAP FINDINGS

Site

Database(s)

EDR ID Number
EPA ID Number

(Continued)

S108713329

Response Action Outcome: A permanent solution has been achieved. Contamination has not been reduced to background.

Action Type: RLFA
Action Status: FOLOFF
Action Date: 8/1/2007
Response Action Outcome: A permanent solution has been achieved. Contamination has not been reduced to background.

Action Type: A Notice sent to a Potentially Responsible Party (PRP)
Action Status: A MassDEP piece of correspondence was issued (approvals, NORs, etc.)
Action Date: 8/23/2007
Response Action Outcome: A permanent solution has been achieved. Contamination has not been reduced to background.

Action Type: Response Action Outcome - RAO
Action Status: Level I - Technical Screen Audit
Action Date: 8/5/2008
Response Action Outcome: A permanent solution has been achieved. Contamination has not been reduced to background.

Action Type: RNF
Action Status: Reportable Release under MGL 21E
Action Date: 9/10/2007
Response Action Outcome: A permanent solution has been achieved. Contamination has not been reduced to background.

Action Type: Immediate Response Action
Action Status: Written Plan Received
Action Date: 9/10/2007
Response Action Outcome: A permanent solution has been achieved. Contamination has not been reduced to background.

Release:

Release Tracking Number/Current Status: 3-0026926 / RAO
Primary ID: Not reported
Official City: BROOKLINE
Notification: 07/06/2007
Category: 72 HR
Status Date: 07/09/2008
Phase: Not reported
Response Action Outcome: A2 - A permanent solution has been achieved. Contamination has not been reduced to background.
Oil / Haz Material Type: Oil

[Click here to access the MA DEP site for this facility:](#)

Actions:

Action Type: Immediate Response Action
Action Status: Level I - Technical Screen Audit
Action Date: 11/16/2007
Response Action Outcome: A permanent solution has been achieved. Contamination has not been reduced to background.

Action Type: Immediate Response Action

Map ID
Direction
Distance
Elevation

MAP FINDINGS

Site

Database(s)

EDR ID Number
EPA ID Number

(Continued)

S108713329

Action Status:	Status or Interim Report Received
Action Date:	11/9/2007
Response Action Outcome:	A permanent solution has been achieved. Contamination has not been reduced to background.
Action Type:	A Notice sent to a Potentially Responsible Party (PRP)
Action Status:	ALSENT
Action Date:	5/16/2008
Response Action Outcome:	A permanent solution has been achieved. Contamination has not been reduced to background.
Action Type:	Response Action Outcome - RAO
Action Status:	Fee Received - FMCRA Use Only
Action Date:	7/11/2008
Response Action Outcome:	A permanent solution has been achieved. Contamination has not been reduced to background.
Action Type:	RLFA
Action Status:	FOLOFF
Action Date:	7/17/2007
Response Action Outcome:	A permanent solution has been achieved. Contamination has not been reduced to background.
Action Type:	Immediate Response Action
Action Status:	Oral Approval of a Modified Plan
Action Date:	7/17/2007
Response Action Outcome:	A permanent solution has been achieved. Contamination has not been reduced to background.
Action Type:	Immediate Response Action
Action Status:	Oral Approval of Plan or Action
Action Date:	7/6/2007
Response Action Outcome:	A permanent solution has been achieved. Contamination has not been reduced to background.
Action Type:	Release Disposition
Action Status:	Reportable Release under MGL 21E
Action Date:	7/6/2007
Response Action Outcome:	A permanent solution has been achieved. Contamination has not been reduced to background.
Action Type:	Immediate Response Action
Action Status:	Completion Statement Received
Action Date:	7/9/2008
Response Action Outcome:	A permanent solution has been achieved. Contamination has not been reduced to background.
Action Type:	Response Action Outcome - RAO
Action Status:	RAO Statement Received
Action Date:	7/9/2008
Response Action Outcome:	A permanent solution has been achieved. Contamination has not been reduced to background.
Action Type:	Immediate Response Action
Action Status:	Oral Approval of a Modified Plan
Action Date:	8/1/2007
Response Action Outcome:	A permanent solution has been achieved. Contamination has not been

Map ID
Direction
Distance
Elevation

MAP FINDINGS

Site

Database(s)

EDR ID Number
EPA ID Number

(Continued)

S108713329

reduced to background.

Action Type: RLFA
Action Status: FOLOFF
Action Date: 8/1/2007
Response Action Outcome: A permanent solution has been achieved. Contamination has not been reduced to background.

Action Type: A Notice sent to a Potentially Responsible Party (PRP)
Action Status: A MassDEP piece of correspondence was issued (approvals, NORs, etc.)
Action Date: 8/23/2007
Response Action Outcome: A permanent solution has been achieved. Contamination has not been reduced to background.

Action Type: Response Action Outcome - RAO
Action Status: Level I - Technical Screen Audit
Action Date: 8/5/2008
Response Action Outcome: A permanent solution has been achieved. Contamination has not been reduced to background.

Action Type: RNF
Action Status: Reportable Release under MGL 21E
Action Date: 9/10/2007
Response Action Outcome: A permanent solution has been achieved. Contamination has not been reduced to background.

Action Type: Immediate Response Action
Action Status: Written Plan Received
Action Date: 9/10/2007
Response Action Outcome: A permanent solution has been achieved. Contamination has not been reduced to background.

Chemicals:
Chemical: #2 FUEL OIL
Quantity: 228 parts per million
Chemical: FUEL OIL
Quantity: 228 parts per million
Location Type: RESIDENTIAL
Source: UST

96
NW
1/4-1/2
0.468 mi.
2471 ft.

BHA PROPERTY
34 FIDELIS WAY
BRIGHTON, MA 02135

MA SHWS S107340256
MA LUST N/A
MA RELEASE

Relative:
Higher
Actual:
170 ft.

SHWS:
Release Tracking Number/Current Status: 3-0027609 / RAO
Release Town: BOSTON
Notification Date: 04/01/2008
Category: TWO HR
Associated ID: Not reported
Current Status: Response Action Outcome
Status Date: 05/30/2008
Phase: Not reported
Response Action Outcome: A2 - A permanent solution has been achieved. Contamination has not been reduced to background.

Map ID
Direction
Distance
Elevation

MAP FINDINGS

Site

Database(s)

EDR ID Number
EPA ID Number

BHA PROPERTY (Continued)

S107340256

Oil Or Haz Material: Oil
Location Type: RESIDENTIAL
Source: LINE
Source: VENT
Source: FILL
Source: DISCHARGE
Source: DUETOOVER
Source: UST

[Click here to access the MA DEP site for this facility:](#)

Chemicals:

Chemical: #2 FUEL OIL
Quantity: 75 gallons
Chemical: FUEL OIL #2
Quantity: 75 gallons

Actions:

Action Type: A Notice sent to a Potentially Responsible Party (PRP)
Action Status: FLDISS
Action Date: 4/1/2008
Response Action Outcome: A permanent solution has been achieved. Contamination has not been reduced to background.

Action Type: RLFA
Action Status: FLDD1A
Action Date: 4/1/2008
Response Action Outcome: A permanent solution has been achieved. Contamination has not been reduced to background.

Action Type: Release Disposition
Action Status: Reportable Release under MGL 21E
Action Date: 4/1/2008
Response Action Outcome: A permanent solution has been achieved. Contamination has not been reduced to background.

Action Type: Immediate Response Action
Action Status: Oral Approval of a Modified Plan
Action Date: 4/1/2008
Response Action Outcome: A permanent solution has been achieved. Contamination has not been reduced to background.

Action Type: Immediate Response Action
Action Status: Oral Approval of Plan or Action
Action Date: 4/1/2008
Response Action Outcome: A permanent solution has been achieved. Contamination has not been reduced to background.

Action Type: A Notice sent to a Potentially Responsible Party (PRP)
Action Status: A MassDEP piece of correspondence was issued (approvals, NORs, etc.)
Action Date: 5/15/2008
Response Action Outcome: A permanent solution has been achieved. Contamination has not been reduced to background.

Action Type: RNF
Action Status: Reportable Release under MGL 21E

Map ID
Direction
Distance
Elevation

MAP FINDINGS

Site

Database(s)

EDR ID Number
EPA ID Number

BHA PROPERTY (Continued)

S107340256

Action Date: 5/30/2008
Response Action Outcome: A permanent solution has been achieved. Contamination has not been reduced to background.

Action Type: Response Action Outcome - RAO
Action Status: RAO Statement Received
Action Date: 5/30/2008
Response Action Outcome: A permanent solution has been achieved. Contamination has not been reduced to background.

Action Type: Response Action Outcome - RAO
Action Status: Level I - Technical Screen Audit
Action Date: 6/18/2008
Response Action Outcome: A permanent solution has been achieved. Contamination has not been reduced to background.

Release Tracking Number/Current Status: 3-0027609 / RAO
Release Town: BOSTON
Notification Date: 04/01/2008
Category: TWO HR
Associated ID: Not reported
Current Status: Response Action Outcome
Status Date: 05/30/2008
Phase: Not reported
Response Action Outcome: A2 - A permanent solution has been achieved. Contamination has not been reduced to background.

Oil Or Haz Material: Oil
Location Type: RESIDENTIAL
Source: LINE
Source: VENT
Source: FILL
Source: DISCHARGE
Source: DUETOOVER
Source: UST

[Click here to access the MA DEP site for this facility:](#)

Chemicals:
Chemical: #2 FUEL OIL
Quantity: 75 gallons
Chemical: FUEL OIL #2
Quantity: 75 gallons

Actions:
Action Type: A Notice sent to a Potentially Responsible Party (PRP)
Action Status: FLDISS
Action Date: 4/1/2008
Response Action Outcome: A permanent solution has been achieved. Contamination has not been reduced to background.

Action Type: RLFA
Action Status: FLDD1A
Action Date: 4/1/2008
Response Action Outcome: A permanent solution has been achieved. Contamination has not been reduced to background.

Map ID
Direction
Distance
Elevation

MAP FINDINGS

Site

Database(s)

EDR ID Number
EPA ID Number

BHA PROPERTY (Continued)

S107340256

Action Type: Release Disposition
Action Status: Reportable Release under MGL 21E
Action Date: 4/1/2008
Response Action Outcome: A permanent solution has been achieved. Contamination has not been reduced to background.

Action Type: Immediate Response Action
Action Status: Oral Approval of a Modified Plan
Action Date: 4/1/2008
Response Action Outcome: A permanent solution has been achieved. Contamination has not been reduced to background.

Action Type: Immediate Response Action
Action Status: Oral Approval of Plan or Action
Action Date: 4/1/2008
Response Action Outcome: A permanent solution has been achieved. Contamination has not been reduced to background.

Action Type: A Notice sent to a Potentially Responsible Party (PRP)
Action Status: A MassDEP piece of correspondence was issued (approvals, NORs, etc.)
Action Date: 5/15/2008
Response Action Outcome: A permanent solution has been achieved. Contamination has not been reduced to background.

Action Type: RNF
Action Status: Reportable Release under MGL 21E
Action Date: 5/30/2008
Response Action Outcome: A permanent solution has been achieved. Contamination has not been reduced to background.

Action Type: Response Action Outcome - RAO
Action Status: RAO Statement Received
Action Date: 5/30/2008
Response Action Outcome: A permanent solution has been achieved. Contamination has not been reduced to background.

Action Type: Response Action Outcome - RAO
Action Status: Level I - Technical Screen Audit
Action Date: 6/18/2008
Response Action Outcome: A permanent solution has been achieved. Contamination has not been reduced to background.

Release Tracking Number/Current Status: 3-0027609 / RAO
Release Town: BOSTON
Notification Date: 04/01/2008
Category: TWO HR
Associated ID: Not reported
Current Status: Response Action Outcome
Status Date: 05/30/2008
Phase: Not reported
Response Action Outcome: A2 - A permanent solution has been achieved. Contamination has not been reduced to background.

Oil Or Haz Material: Oil
Location Type: RESIDENTIAL
Source: LINE
Source: VENT

Map ID
Direction
Distance
Elevation

MAP FINDINGS

Site

Database(s)

EDR ID Number
EPA ID Number

BHA PROPERTY (Continued)

S107340256

Source: FILL
Source: DISCHARGE
Source: DUETOOVER
Source: UST

[Click here to access the MA DEP site for this facility:](#)

Chemicals:

Chemical: #2 FUEL OIL
Quantity: 75 gallons
Chemical: FUEL OIL #2
Quantity: 75 gallons

Actions:

Action Type: A Notice sent to a Potentially Responsible Party (PRP)
Action Status: FLDISS
Action Date: 4/1/2008
Response Action Outcome: A permanent solution has been achieved. Contamination has not been reduced to background.

Action Type: RLFA
Action Status: FLDD1A
Action Date: 4/1/2008
Response Action Outcome: A permanent solution has been achieved. Contamination has not been reduced to background.

Action Type: Release Disposition
Action Status: Reportable Release under MGL 21E
Action Date: 4/1/2008
Response Action Outcome: A permanent solution has been achieved. Contamination has not been reduced to background.

Action Type: Immediate Response Action
Action Status: Oral Approval of a Modified Plan
Action Date: 4/1/2008
Response Action Outcome: A permanent solution has been achieved. Contamination has not been reduced to background.

Action Type: Immediate Response Action
Action Status: Oral Approval of Plan or Action
Action Date: 4/1/2008
Response Action Outcome: A permanent solution has been achieved. Contamination has not been reduced to background.

Action Type: A Notice sent to a Potentially Responsible Party (PRP)
Action Status: A MassDEP piece of correspondence was issued (approvals, NORs, etc.)
Action Date: 5/15/2008
Response Action Outcome: A permanent solution has been achieved. Contamination has not been reduced to background.

Action Type: RNF
Action Status: Reportable Release under MGL 21E
Action Date: 5/30/2008
Response Action Outcome: A permanent solution has been achieved. Contamination has not been reduced to background.

Map ID
Direction
Distance
Elevation

MAP FINDINGS

Site

Database(s)

EDR ID Number
EPA ID Number

BHA PROPERTY (Continued)

S107340256

Action Type: Response Action Outcome - RAO
Action Status: RAO Statement Received
Action Date: 5/30/2008
Response Action Outcome: A permanent solution has been achieved. Contamination has not been reduced to background.

Action Type: Response Action Outcome - RAO
Action Status: Level I - Technical Screen Audit
Action Date: 6/18/2008
Response Action Outcome: A permanent solution has been achieved. Contamination has not been reduced to background.

Release Tracking Number/Current Status: 3-0027609 / RAO
Release Town: BOSTON
Notification Date: 04/01/2008
Category: TWO HR
Associated ID: Not reported
Current Status: Response Action Outcome
Status Date: 05/30/2008
Phase: Not reported
Response Action Outcome: A2 - A permanent solution has been achieved. Contamination has not been reduced to background.

Oil Or Haz Material: Oil
Location Type: RESIDENTIAL
Source: LINE
Source: VENT
Source: FILL
Source: DISCHARGE
Source: DUETOOVER
Source: UST

[Click here to access the MA DEP site for this facility:](#)

Chemicals:
Chemical: #2 FUEL OIL
Quantity: 75 gallons
Chemical: FUEL OIL #2
Quantity: 75 gallons

Actions:
Action Type: A Notice sent to a Potentially Responsible Party (PRP)
Action Status: FLDISS
Action Date: 4/1/2008
Response Action Outcome: A permanent solution has been achieved. Contamination has not been reduced to background.

Action Type: RLFA
Action Status: FLDD1A
Action Date: 4/1/2008
Response Action Outcome: A permanent solution has been achieved. Contamination has not been reduced to background.

Action Type: Release Disposition
Action Status: Reportable Release under MGL 21E
Action Date: 4/1/2008

Map ID
Direction
Distance
Elevation

MAP FINDINGS

Site

Database(s)

EDR ID Number
EPA ID Number

BHA PROPERTY (Continued)

S107340256

Response Action Outcome: A permanent solution has been achieved. Contamination has not been reduced to background.

Action Type: Immediate Response Action
Action Status: Oral Approval of a Modified Plan
Action Date: 4/1/2008

Response Action Outcome: A permanent solution has been achieved. Contamination has not been reduced to background.

Action Type: Immediate Response Action
Action Status: Oral Approval of Plan or Action
Action Date: 4/1/2008

Response Action Outcome: A permanent solution has been achieved. Contamination has not been reduced to background.

Action Type: A Notice sent to a Potentially Responsible Party (PRP)
Action Status: A MassDEP piece of correspondence was issued (approvals, NORs, etc.)
Action Date: 5/15/2008

Response Action Outcome: A permanent solution has been achieved. Contamination has not been reduced to background.

Action Type: RNF
Action Status: Reportable Release under MGL 21E
Action Date: 5/30/2008

Response Action Outcome: A permanent solution has been achieved. Contamination has not been reduced to background.

Action Type: Response Action Outcome - RAO
Action Status: RAO Statement Received
Action Date: 5/30/2008

Response Action Outcome: A permanent solution has been achieved. Contamination has not been reduced to background.

Action Type: Response Action Outcome - RAO
Action Status: Level I - Technical Screen Audit
Action Date: 6/18/2008

Response Action Outcome: A permanent solution has been achieved. Contamination has not been reduced to background.

Release Tracking Number/Current Status: 3-0027609 / RAO

Release Town: BOSTON
Notification Date: 04/01/2008

Category: TWO HR
Associated ID: Not reported

Current Status: Response Action Outcome

Status Date: 05/30/2008

Phase: Not reported

Response Action Outcome: A2 - A permanent solution has been achieved. Contamination has not been reduced to background.

Oil Or Haz Material: Oil
Location Type: RESIDENTIAL

Source: LINE

Source: VENT

Source: FILL

Source: DISCHARGE

Source: DUETOVER

Map ID
Direction
Distance
Elevation

MAP FINDINGS

Site

Database(s)

EDR ID Number
EPA ID Number

BHA PROPERTY (Continued)

S107340256

Source: UST

[Click here to access the MA DEP site for this facility:](#)

Chemicals:

Chemical: #2 FUEL OIL
Quantity: 75 gallons
Chemical: FUEL OIL #2
Quantity: 75 gallons

Actions:

Action Type: A Notice sent to a Potentially Responsible Party (PRP)
Action Status: FLDISS
Action Date: 4/1/2008
Response Action Outcome: A permanent solution has been achieved. Contamination has not been reduced to background.

Action Type: RLFA
Action Status: FLDD1A
Action Date: 4/1/2008
Response Action Outcome: A permanent solution has been achieved. Contamination has not been reduced to background.

Action Type: Release Disposition
Action Status: Reportable Release under MGL 21E
Action Date: 4/1/2008
Response Action Outcome: A permanent solution has been achieved. Contamination has not been reduced to background.

Action Type: Immediate Response Action
Action Status: Oral Approval of a Modified Plan
Action Date: 4/1/2008
Response Action Outcome: A permanent solution has been achieved. Contamination has not been reduced to background.

Action Type: Immediate Response Action
Action Status: Oral Approval of Plan or Action
Action Date: 4/1/2008
Response Action Outcome: A permanent solution has been achieved. Contamination has not been reduced to background.

Action Type: A Notice sent to a Potentially Responsible Party (PRP)
Action Status: A MassDEP piece of correspondence was issued (approvals, NORs, etc.)
Action Date: 5/15/2008
Response Action Outcome: A permanent solution has been achieved. Contamination has not been reduced to background.

Action Type: RNF
Action Status: Reportable Release under MGL 21E
Action Date: 5/30/2008
Response Action Outcome: A permanent solution has been achieved. Contamination has not been reduced to background.

Action Type: Response Action Outcome - RAO
Action Status: RAO Statement Received
Action Date: 5/30/2008

Map ID
Direction
Distance
Elevation

MAP FINDINGS

Site

Database(s)

EDR ID Number
EPA ID Number

BHA PROPERTY (Continued)

S107340256

Response Action Outcome: A permanent solution has been achieved. Contamination has not been reduced to background.

Action Type: Response Action Outcome - RAO
Action Status: Level I - Technical Screen Audit
Action Date: 6/18/2008
Response Action Outcome: A permanent solution has been achieved. Contamination has not been reduced to background.

LUST:

Facility:

Release Tracking Number/Current Status: 3-0027609 / RAO
Status Date: 05/30/2008
Source Type: UST
Release Town: BOSTON
Notification Date: 04/01/2008
Category: TWO HR
Associated ID: Not reported
Phase: Not reported
Response Action Outcome: A2 - A permanent solution has been achieved. Contamination has not been reduced to background.

Oil Or Haz Material: Oil

Location Type: RESIDENTIAL
Source: LINE
Source: VENT
Source: FILL
Source: DISCHARGE
Source: DUETOOVER
Source: UST

[Click here to access the MA DEP site for this facility:](#)

Chemicals:

Chemical: #2 FUEL OIL
Quantity: 75 gallons
Chemical: FUEL OIL #2
Quantity: 75 gallons

Actions:

Action Type: A Notice sent to a Potentially Responsible Party (PRP)
Action Status: FLDISS
Action Date: 4/1/2008
Response Action Outcome: A permanent solution has been achieved. Contamination has not been reduced to background.

Action Type: RLFA
Action Status: FLDD1A
Action Date: 4/1/2008
Response Action Outcome: A permanent solution has been achieved. Contamination has not been reduced to background.

Action Type: Release Disposition

Map ID
Direction
Distance
Elevation

MAP FINDINGS

Site

Database(s)

EDR ID Number
EPA ID Number

BHA PROPERTY (Continued)

S107340256

Action Status: Reportable Release under MGL 21E
Action Date: 4/1/2008
Response Action Outcome: A permanent solution has been achieved. Contamination has not been reduced to background.

Action Type: Immediate Response Action
Action Status: Oral Approval of a Modified Plan
Action Date: 4/1/2008
Response Action Outcome: A permanent solution has been achieved. Contamination has not been reduced to background.

Action Type: Immediate Response Action
Action Status: Oral Approval of Plan or Action
Action Date: 4/1/2008
Response Action Outcome: A permanent solution has been achieved. Contamination has not been reduced to background.

Action Type: A Notice sent to a Potentially Responsible Party (PRP)
Action Status: A MassDEP piece of correspondence was issued (approvals, NORs, etc.)
Action Date: 5/15/2008
Response Action Outcome: A permanent solution has been achieved. Contamination has not been reduced to background.

Action Type: RNF
Action Status: Reportable Release under MGL 21E
Action Date: 5/30/2008
Response Action Outcome: A permanent solution has been achieved. Contamination has not been reduced to background.

Action Type: Response Action Outcome - RAO
Action Status: RAO Statement Received
Action Date: 5/30/2008
Response Action Outcome: A permanent solution has been achieved. Contamination has not been reduced to background.

Action Type: Response Action Outcome - RAO
Action Status: Level I - Technical Screen Audit
Action Date: 6/18/2008
Response Action Outcome: A permanent solution has been achieved. Contamination has not been reduced to background.

Release:

Release Tracking Number/Current Status: 3-0027609 / RAO
Primary ID: Not reported
Official City: BOSTON
Notification: 04/01/2008
Category: TWO HR
Status Date: 05/30/2008
Phase: Not reported
Response Action Outcome: A2 - A permanent solution has been achieved. Contamination has not been reduced to background.
Oil / Haz Material Type: Oil

[Click here to access the MA DEP site for this facility:](#)

Map ID
Direction
Distance
Elevation

MAP FINDINGS

Site

Database(s)

EDR ID Number
EPA ID Number

BHA PROPERTY (Continued)

S107340256

Actions:

Action Type: A Notice sent to a Potentially Responsible Party (PRP)
Action Status: FLDISS
Action Date: 4/1/2008
Response Action Outcome: A permanent solution has been achieved. Contamination has not been reduced to background.

Action Type: RLFA
Action Status: FLDD1A
Action Date: 4/1/2008
Response Action Outcome: A permanent solution has been achieved. Contamination has not been reduced to background.

Action Type: Release Disposition
Action Status: Reportable Release under MGL 21E
Action Date: 4/1/2008
Response Action Outcome: A permanent solution has been achieved. Contamination has not been reduced to background.

Action Type: Immediate Response Action
Action Status: Oral Approval of a Modified Plan
Action Date: 4/1/2008
Response Action Outcome: A permanent solution has been achieved. Contamination has not been reduced to background.

Action Type: Immediate Response Action
Action Status: Oral Approval of Plan or Action
Action Date: 4/1/2008
Response Action Outcome: A permanent solution has been achieved. Contamination has not been reduced to background.

Action Type: A Notice sent to a Potentially Responsible Party (PRP)
Action Status: A MassDEP piece of correspondence was issued (approvals, NORs, etc.)
Action Date: 5/15/2008
Response Action Outcome: A permanent solution has been achieved. Contamination has not been reduced to background.

Action Type: RNF
Action Status: Reportable Release under MGL 21E
Action Date: 5/30/2008
Response Action Outcome: A permanent solution has been achieved. Contamination has not been reduced to background.

Action Type: Response Action Outcome - RAO
Action Status: RAO Statement Received
Action Date: 5/30/2008
Response Action Outcome: A permanent solution has been achieved. Contamination has not been reduced to background.

Action Type: Response Action Outcome - RAO
Action Status: Level I - Technical Screen Audit
Action Date: 6/18/2008
Response Action Outcome: A permanent solution has been achieved. Contamination has not been reduced to background.

Chemicals:

Map ID
Direction
Distance
Elevation

MAP FINDINGS

Site

Database(s)

EDR ID Number
EPA ID Number

BHA PROPERTY (Continued)

S107340256

Chemical: #2 FUEL OIL
Quantity: 75 gallons
Chemical: FUEL OIL #2
Quantity: 75 gallons
Location Type: RESIDENTIAL
Source: LINE
Source: VENT
Source: FILL
Source: DISCHARGE
Source: DUETOOVER
Source: UST

97
SSE
1/4-1/2
0.482 mi.
2547 ft.

50 BLAKE ROAD
50 BLAKE ROAD
BROOKLINE, MA

MA LUST S111411879
MA RELEASE N/A

Relative:
Lower

LUST:

Actual:
99 ft.

Facility:

Release Tracking Number/Current Status: 3-0030516 / RAO
Status Date: 09/18/2012
Source Type: UST
Release Town: BROOKLINE
Notification Date: 12/15/2011
Category: 72 HR
Associated ID: Not reported
Phase: Not reported
Response Action Outcome: A2 - A permanent solution has been achieved. Contamination has not been reduced to background.
Oil Or Haz Material: Not reported
Location Type: RESIDENTIAL
Source: UST

[Click here to access the MA DEP site for this facility:](#)

Chemicals:

Chemical: FUEL OIL (MEASURED AS VOCS)
Quantity: 307 parts per million

Actions:

Action Type: A Notice sent to a Potentially Responsible Party (PRP)
Action Status: A MassDEP piece of correspondence was issued (approvals, NORs, etc.
Action Date: 1/6/2012
Response Action Outcome: A permanent solution has been achieved. Contamination has not been reduced to background.

Action Type: Immediate Response Action
Action Status: Oral Approval of Plan or Action
Action Date: 12/15/2011
Response Action Outcome: A permanent solution has been achieved. Contamination has not been reduced to background.

Action Type: Release Disposition

Map ID
Direction
Distance
Elevation

MAP FINDINGS

Site

Database(s)

EDR ID Number
EPA ID Number

50 BLAKE ROAD (Continued)

S111411879

Action Status: Reportable Release under MGL 21E
Action Date: 12/15/2011
Response Action Outcome: A permanent solution has been achieved. Contamination has not been reduced to background.

Action Type: BOL
Action Status: Transmittal, Notice, or Notification Received
Action Date: 12/27/2011
Response Action Outcome: A permanent solution has been achieved. Contamination has not been reduced to background.

Action Type: Immediate Response Action
Action Status: Written Plan Received
Action Date: 2/13/2012
Response Action Outcome: A permanent solution has been achieved. Contamination has not been reduced to background.

Action Type: RNF
Action Status: Reportable Release under MGL 21E
Action Date: 2/13/2012
Response Action Outcome: A permanent solution has been achieved. Contamination has not been reduced to background.

Action Type: RNFE
Action Status: Transmittal, Notice, or Notification Received
Action Date: 2/13/2012
Response Action Outcome: A permanent solution has been achieved. Contamination has not been reduced to background.

Action Type: Immediate Response Action
Action Status: Level I - Technical Screen Audit
Action Date: 2/14/2012
Response Action Outcome: A permanent solution has been achieved. Contamination has not been reduced to background.

Action Type: BOL
Action Status: SHPFAC
Action Date: 2/27/2012
Response Action Outcome: A permanent solution has been achieved. Contamination has not been reduced to background.

Action Type: Response Action Outcome - RAO
Action Status: Level I - Technical Screen Audit
Action Date: 3/1/2013
Response Action Outcome: A permanent solution has been achieved. Contamination has not been reduced to background.

Action Type: Response Action Outcome - RAO
Action Status: Level I - Technical Screen Audit
Action Date: 3/4/2013
Response Action Outcome: A permanent solution has been achieved. Contamination has not been reduced to background.

Action Type: Immediate Response Action
Action Status: Status or Interim Report Received
Action Date: 4/5/2012
Response Action Outcome: A permanent solution has been achieved. Contamination has not been

Map ID
Direction
Distance
Elevation

MAP FINDINGS

Site

Database(s)

EDR ID Number
EPA ID Number

50 BLAKE ROAD (Continued)

S111411879

reduced to background.

Action Type: Immediate Response Action
Action Status: Level I - Technical Screen Audit
Action Date: 4/6/2012
Response Action Outcome: A permanent solution has been achieved. Contamination has not been reduced to background.

Action Type: Immediate Response Action
Action Status: Completion Statement Received
Action Date: 9/18/2012
Response Action Outcome: A permanent solution has been achieved. Contamination has not been reduced to background.

Action Type: Response Action Outcome - RAO
Action Status: RAO Statement Received
Action Date: 9/18/2012
Response Action Outcome: A permanent solution has been achieved. Contamination has not been reduced to background.

Action Type: Response Action Outcome - RAO
Action Status: Fee Received - FMCRA Use Only
Action Date: 9/24/2012
Response Action Outcome: A permanent solution has been achieved. Contamination has not been reduced to background.

Release:

Release Tracking Number/Current Status: 3-0030516 / RAO
Primary ID: Not reported
Official City: BROOKLINE
Notification: 12/15/2011
Category: 72 HR
Status Date: 09/18/2012
Phase: Not reported
Response Action Outcome: A2 - A permanent solution has been achieved. Contamination has not been reduced to background.
Oil / Haz Material Type: Not reported

[Click here to access the MA DEP site for this facility:](#)

Actions:

Action Type: A Notice sent to a Potentially Responsible Party (PRP)
Action Status: A MassDEP piece of correspondence was issued (approvals, NORs, etc.)
Action Date: 1/6/2012
Response Action Outcome: A permanent solution has been achieved. Contamination has not been reduced to background.

Action Type: Immediate Response Action
Action Status: Oral Approval of Plan or Action
Action Date: 12/15/2011
Response Action Outcome: A permanent solution has been achieved. Contamination has not been reduced to background.

Action Type: Release Disposition
Action Status: Reportable Release under MGL 21E

Map ID
Direction
Distance
Elevation

MAP FINDINGS

Site

Database(s)

EDR ID Number
EPA ID Number

50 BLAKE ROAD (Continued)

S111411879

Action Date: 12/15/2011
Response Action Outcome: A permanent solution has been achieved. Contamination has not been reduced to background.

Action Type: BOL
Action Status: Transmittal, Notice, or Notification Received
Action Date: 12/27/2011
Response Action Outcome: A permanent solution has been achieved. Contamination has not been reduced to background.

Action Type: Immediate Response Action
Action Status: Written Plan Received
Action Date: 2/13/2012
Response Action Outcome: A permanent solution has been achieved. Contamination has not been reduced to background.

Action Type: RNF
Action Status: Reportable Release under MGL 21E
Action Date: 2/13/2012
Response Action Outcome: A permanent solution has been achieved. Contamination has not been reduced to background.

Action Type: RNFE
Action Status: Transmittal, Notice, or Notification Received
Action Date: 2/13/2012
Response Action Outcome: A permanent solution has been achieved. Contamination has not been reduced to background.

Action Type: Immediate Response Action
Action Status: Level I - Technical Screen Audit
Action Date: 2/14/2012
Response Action Outcome: A permanent solution has been achieved. Contamination has not been reduced to background.

Action Type: BOL
Action Status: SHPFAC
Action Date: 2/27/2012
Response Action Outcome: A permanent solution has been achieved. Contamination has not been reduced to background.

Action Type: Response Action Outcome - RAO
Action Status: Level I - Technical Screen Audit
Action Date: 3/1/2013
Response Action Outcome: A permanent solution has been achieved. Contamination has not been reduced to background.

Action Type: Response Action Outcome - RAO
Action Status: Level I - Technical Screen Audit
Action Date: 3/4/2013
Response Action Outcome: A permanent solution has been achieved. Contamination has not been reduced to background.

Action Type: Immediate Response Action
Action Status: Status or Interim Report Received
Action Date: 4/5/2012
Response Action Outcome: A permanent solution has been achieved. Contamination has not been reduced to background.

Map ID
Direction
Distance
Elevation

MAP FINDINGS

Site

Database(s)

EDR ID Number
EPA ID Number

50 BLAKE ROAD (Continued)

S111411879

Action Type: Immediate Response Action
Action Status: Level I - Technical Screen Audit
Action Date: 4/6/2012
Response Action Outcome: A permanent solution has been achieved. Contamination has not been reduced to background.

Action Type: Immediate Response Action
Action Status: Completion Statement Received
Action Date: 9/18/2012
Response Action Outcome: A permanent solution has been achieved. Contamination has not been reduced to background.

Action Type: Response Action Outcome - RAO
Action Status: RAO Statement Received
Action Date: 9/18/2012
Response Action Outcome: A permanent solution has been achieved. Contamination has not been reduced to background.

Action Type: Response Action Outcome - RAO
Action Status: Fee Received - FMCRA Use Only
Action Date: 9/24/2012
Response Action Outcome: A permanent solution has been achieved. Contamination has not been reduced to background.

Chemicals:
Chemical: FUEL OIL (MEASURED AS VOCS)
Quantity: 307 parts per million
Location Type: RESIDENTIAL
Source: UST

**98
NE
1/4-1/2
0.485 mi.
2559 ft.**

**34 FULLER STREET
34 FULLER STREET
BROOKLINE, MA**

**MA SHWS S118337310
MA RELEASE N/A**

Relative: SHWS:
Lower Release Tracking Number/Current Status: 3-0033052 / PSNC
Actual: Release Town: BROOKLINE
67 ft. Notification Date: 08/05/2015
Category: TWO HR
Associated ID: Not reported
Current Status: **PSNC**
Status Date: 10/01/2015
Phase: Not reported
Response Action Outcome: PN - PN
Oil Or Haz Material: Not reported
Location Type: ROADWAY
Source: TRANSFORM

Click here to access the MA DEP site for this facility:

Chemicals:
Chemical: MINERAL OIL DIELECTRIC FLUID
Quantity: 35 gallons

Map ID
Direction
Distance
Elevation

MAP FINDINGS

Site

Database(s)

EDR ID Number
EPA ID Number

34 FULLER STREET (Continued)

S118337310

Actions:

Action Type: RNFE
Action Status: Transmittal, Notice, or Notification Received
Action Date: 10/1/2015
Response Action Outcome: PN

Action Type: Response Action Outcome - RAO
Action Status: PSNRCD
Action Date: 10/1/2015
Response Action Outcome: PN

Action Type: RNF
Action Status: Reportable Release under MGL 21E
Action Date: 10/1/2015
Response Action Outcome: PN

Action Type: Immediate Response Action
Action Status: Oral Approval of Plan or Action
Action Date: 8/5/2015
Response Action Outcome: PN

Action Type: Release Disposition
Action Status: Reportable Release under MGL 21E
Action Date: 8/5/2015
Response Action Outcome: PN

Action Type: A Notice sent to a Potentially Responsible Party (PRP)
Action Status: A MassDEP piece of correspondence was issued (approvals, NORs, etc.)
Action Date: 9/1/2015
Response Action Outcome: PN

Release:

Release Tracking Number/Current Status: 3-0033052 / PSNC
Primary ID: Not reported
Official City: BROOKLINE
Notification: 08/05/2015
Category: TWO HR
Status Date: 10/01/2015
Phase: Not reported
Response Action Outcome: PN - PN
Oil / Haz Material Type: Not reported

[Click here to access the MA DEP site for this facility:](#)

Actions:

Action Type: RNFE
Action Status: Transmittal, Notice, or Notification Received
Action Date: 10/1/2015
Response Action Outcome: PN

Action Type: Response Action Outcome - RAO
Action Status: PSNRCD
Action Date: 10/1/2015
Response Action Outcome: PN

Map ID
Direction
Distance
Elevation

MAP FINDINGS

Site

Database(s)

EDR ID Number
EPA ID Number

34 FULLER STREET (Continued)

S118337310

Action Type: RNF
Action Status: Reportable Release under MGL 21E
Action Date: 10/1/2015
Response Action Outcome: PN

Action Type: Immediate Response Action
Action Status: Oral Approval of Plan or Action
Action Date: 8/5/2015
Response Action Outcome: PN

Action Type: Release Disposition
Action Status: Reportable Release under MGL 21E
Action Date: 8/5/2015
Response Action Outcome: PN

Action Type: A Notice sent to a Potentially Responsible Party (PRP)
Action Status: A MassDEP piece of correspondence was issued (approvals, NORs, etc.)
Action Date: 9/1/2015
Response Action Outcome: PN

Chemicals:
Chemical: MINERAL OIL DIELECTRIC FLUID
Quantity: 35 gallons
Location Type: ROADWAY
Source: TRANSFORM

99
East
1/4-1/2
0.494 mi.
2606 ft.

GREEN LINE
BEACON WINCHESTER AND MARION ST
BROOKLINE, MA 02146

MA SHWS S104545357
MA RELEASE N/A

Relative:
Lower
Actual:
68 ft.

SHWS:
Release Tracking Number/Current Status: 3-0012438 / RAO
Release Town: BROOKLINE
Notification Date: 05/02/1995
Category: 120 DY
Associated ID: Not reported
Current Status: Response Action Outcome
Status Date: 11/29/1996
Phase: Not reported
Response Action Outcome: A2 - A permanent solution has been achieved. Contamination has not been reduced to background.
Oil Or Haz Material: Hazardous Material

[Click here to access the MA DEP site for this facility:](#)

Chemicals:
Chemical: LEAD
Quantity: 1100 parts per million

Actions:
Action Type: Response Action Outcome - RAO
Action Status: Fee Received - FMCRA Use Only
Action Date: 11/27/1996
Response Action Outcome: A permanent solution has been achieved. Contamination has not been

Map ID
Direction
Distance
Elevation

MAP FINDINGS

Site

Database(s)

EDR ID Number
EPA ID Number

GREEN LINE (Continued)

S104545357

reduced to background.

Action Type: Response Action Outcome - RAO
Action Status: RAO Statement Received
Action Date: 11/29/1996
Response Action Outcome: A permanent solution has been achieved. Contamination has not been reduced to background.

Action Type: Release Disposition
Action Status: Reportable Release under MGL 21E
Action Date: 5/2/1995
Response Action Outcome: A permanent solution has been achieved. Contamination has not been reduced to background.

Action Type: RNF
Action Status: Reportable Release under MGL 21E
Action Date: 5/2/1995
Response Action Outcome: A permanent solution has been achieved. Contamination has not been reduced to background.

Action Type: An activity type that is related to an Audit
Action Status: NOA
Action Date: 8/29/1996
Response Action Outcome: A permanent solution has been achieved. Contamination has not been reduced to background.

Action Type: An activity type that is related to an Audit
Action Status: NAFNVD
Action Date: 9/27/1996
Response Action Outcome: A permanent solution has been achieved. Contamination has not been reduced to background.

Action Type: Compliance and Enforcement Action
Action Status: Notice of Non-Compliance Issued
Action Date: 9/27/1996
Response Action Outcome: A permanent solution has been achieved. Contamination has not been reduced to background.

Release:

Release Tracking Number/Current Status: 3-0012438 / RAO
Primary ID: Not reported
Official City: BROOKLINE
Notification: 05/02/1995
Category: 120 DY
Status Date: 11/29/1996
Phase: Not reported
Response Action Outcome: A2 - A permanent solution has been achieved. Contamination has not been reduced to background.
Oil / Haz Material Type: Hazardous Material

[Click here to access the MA DEP site for this facility:](#)

Actions:

Action Type: Response Action Outcome - RAO
Action Status: Fee Received - FMCRA Use Only

Map ID
 Direction
 Distance
 Elevation

MAP FINDINGS

Site

Database(s)

EDR ID Number
 EPA ID Number

GREEN LINE (Continued)

S104545357

Action Date: 11/27/1996
 Response Action Outcome: A permanent solution has been achieved. Contamination has not been reduced to background.

Action Type: Response Action Outcome - RAO
 Action Status: RAO Statement Received
 Action Date: 11/29/1996
 Response Action Outcome: A permanent solution has been achieved. Contamination has not been reduced to background.

Action Type: Release Disposition
 Action Status: Reportable Release under MGL 21E
 Action Date: 5/2/1995
 Response Action Outcome: A permanent solution has been achieved. Contamination has not been reduced to background.

Action Type: RNF
 Action Status: Reportable Release under MGL 21E
 Action Date: 5/2/1995
 Response Action Outcome: A permanent solution has been achieved. Contamination has not been reduced to background.

Action Type: An activity type that is related to an Audit
 Action Status: NOA
 Action Date: 8/29/1996
 Response Action Outcome: A permanent solution has been achieved. Contamination has not been reduced to background.

Action Type: An activity type that is related to an Audit
 Action Status: NAFNVD
 Action Date: 9/27/1996
 Response Action Outcome: A permanent solution has been achieved. Contamination has not been reduced to background.

Action Type: Compliance and Enforcement Action
 Action Status: Notice of Non-Compliance Issued
 Action Date: 9/27/1996
 Response Action Outcome: A permanent solution has been achieved. Contamination has not been reduced to background.

Chemicals:
 Chemical: LEAD
 Quantity: 1100 parts per million

100
 NE
 1/2-1
 0.518 mi.
 2735 ft.

NO LOCATION AID
26 KENWOOD ST
BROOKLINE, MA 02146

MA SHWS S104847526
MA LAST N/A
MA RELEASE

Relative:
Lower
Actual:
51 ft.

SHWS:
 Release Tracking Number/Current Status: 3-0020172 / RAO
 Release Town: BROOKLINE
 Notification Date: 12/02/2000
 Category: TWO HR
 Associated ID: Not reported
Current Status: Response Action Outcome

Map ID
Direction
Distance
Elevation

MAP FINDINGS

Site

Database(s)

EDR ID Number
EPA ID Number

NO LOCATION AID (Continued)

S104847526

Status Date: 12/06/2001
Phase: Not reported
Response Action Outcome: A2 - A permanent solution has been achieved. Contamination has not been reduced to background.
Oil Or Haz Material: Oil
Location Type: COMMERCIAL
Location Type: RESIDENTIAL
Source: PIPE
Source: AST

[Click here to access the MA DEP site for this facility:](#)

Chemicals:

Chemical: #2 OIL
Quantity: 50 gallons
Chemical: FUEL OIL #2
Quantity: 50 gallons

Actions:

Action Type: RLFA
Action Status: FOLOFF
Action Date: 1/10/2001
Response Action Outcome: A permanent solution has been achieved. Contamination has not been reduced to background.

Action Type: RLFA
Action Status: FOLOFF
Action Date: 1/12/2001
Response Action Outcome: A permanent solution has been achieved. Contamination has not been reduced to background.

Action Type: Immediate Response Action
Action Status: Oral Approval of a Modified Plan
Action Date: 1/2/2001
Response Action Outcome: A permanent solution has been achieved. Contamination has not been reduced to background.

Action Type: RLFA
Action Status: FOLOFF
Action Date: 1/2/2001
Response Action Outcome: A permanent solution has been achieved. Contamination has not been reduced to background.

Action Type: Immediate Response Action
Action Status: Written Plan Received
Action Date: 1/22/2002
Response Action Outcome: A permanent solution has been achieved. Contamination has not been reduced to background.

Action Type: Release Disposition
Action Status: Reportable Release under MGL 21E
Action Date: 1/25/2001
Response Action Outcome: A permanent solution has been achieved. Contamination has not been reduced to background.

Action Type: Release Disposition

Map ID
Direction
Distance
Elevation

MAP FINDINGS

Site

Database(s)

EDR ID Number
EPA ID Number

NO LOCATION AID (Continued)

S104847526

Action Status: Reportable Release under MGL 21E
Action Date: 12/15/2000
Response Action Outcome: A permanent solution has been achieved. Contamination has not been reduced to background.

Action Type: Release Disposition
Action Status: Reportable Release under MGL 21E
Action Date: 12/2/2000
Response Action Outcome: A permanent solution has been achieved. Contamination has not been reduced to background.

Action Type: RLFA
Action Status: FOLOFF
Action Date: 12/21/2000
Response Action Outcome: A permanent solution has been achieved. Contamination has not been reduced to background.

Action Type: Immediate Response Action
Action Status: Oral Approval of Plan or Action
Action Date: 12/28/2000
Response Action Outcome: A permanent solution has been achieved. Contamination has not been reduced to background.

Action Type: Response Action Outcome - RAO
Action Status: RAO Statement Received
Action Date: 12/6/2001
Response Action Outcome: A permanent solution has been achieved. Contamination has not been reduced to background.

Action Type: Immediate Response Action
Action Status: Completion Statement Received
Action Date: 12/6/2001
Response Action Outcome: A permanent solution has been achieved. Contamination has not been reduced to background.

Action Type: Response Action Outcome - RAO
Action Status: Fee Received - FMCRA Use Only
Action Date: 12/7/2001
Response Action Outcome: A permanent solution has been achieved. Contamination has not been reduced to background.

Action Type: A Notice sent to a Potentially Responsible Party (PRP)
Action Status: A MassDEP piece of correspondence was issued (approvals, NORs, etc.)
Action Date: 12/8/2000
Response Action Outcome: A permanent solution has been achieved. Contamination has not been reduced to background.

Action Type: RNF
Action Status: Reportable Release under MGL 21E
Action Date: 2/1/2001
Response Action Outcome: A permanent solution has been achieved. Contamination has not been reduced to background.

LAST:

Release Tracking Number/Current Status: 3-0020172 / RAO
Source Type: AST

Map ID
Direction
Distance
Elevation

MAP FINDINGS

Site

Database(s)

EDR ID Number
EPA ID Number

NO LOCATION AID (Continued)

S104847526

Release Town: BROOKLINE
Notification Date: 12/02/2000
Category: TWO HR
Associated ID: Not reported
Status Date: 12/06/2001
Phase: Not reported
Response Action Outcome: A2 - A permanent solution has been achieved. Contamination has not been reduced to background.

Oil Or Haz Material: Oil

Chemicals:
Chemical: #2 OIL
Quantity: 50 gallons
Chemical: FUEL OIL #2
Quantity: 50 gallons
Location Type: COMMERCIAL
Location Type: RESIDENTIAL
Source: PIPE
Source: AST

Actions:
Action Type: RLFA
Action Status: FOLOFF
Action Date: 1/10/2001
Response Action Outcome: A permanent solution has been achieved. Contamination has not been reduced to background.

Action Type: RLFA
Action Status: FOLOFF
Action Date: 1/12/2001
Response Action Outcome: A permanent solution has been achieved. Contamination has not been reduced to background.

Action Type: Immediate Response Action
Action Status: Oral Approval of a Modified Plan
Action Date: 1/2/2001
Response Action Outcome: A permanent solution has been achieved. Contamination has not been reduced to background.

Action Type: RLFA
Action Status: FOLOFF
Action Date: 1/2/2001
Response Action Outcome: A permanent solution has been achieved. Contamination has not been reduced to background.

Action Type: Immediate Response Action
Action Status: Written Plan Received
Action Date: 1/22/2002
Response Action Outcome: A permanent solution has been achieved. Contamination has not been reduced to background.

Action Type: Release Disposition
Action Status: Reportable Release under MGL 21E
Action Date: 1/25/2001
Response Action Outcome: A permanent solution has been achieved. Contamination has not been reduced to background.

Action Type: Release Disposition

Map ID
Direction
Distance
Elevation

MAP FINDINGS

Site

Database(s)

EDR ID Number
EPA ID Number

NO LOCATION AID (Continued)

S104847526

Action Status:	Reportable Release under MGL 21E
Action Date:	12/15/2000
Response Action Outcome:	A permanent solution has been achieved. Contamination has not been reduced to background.
Action Type:	Release Disposition
Action Status:	Reportable Release under MGL 21E
Action Date:	12/2/2000
Response Action Outcome:	A permanent solution has been achieved. Contamination has not been reduced to background.
Action Type:	RLFA
Action Status:	FOLOFF
Action Date:	12/21/2000
Response Action Outcome:	A permanent solution has been achieved. Contamination has not been reduced to background.
Action Type:	Immediate Response Action
Action Status:	Oral Approval of Plan or Action
Action Date:	12/28/2000
Response Action Outcome:	A permanent solution has been achieved. Contamination has not been reduced to background.
Action Type:	Response Action Outcome - RAO
Action Status:	RAO Statement Received
Action Date:	12/6/2001
Response Action Outcome:	A permanent solution has been achieved. Contamination has not been reduced to background.
Action Type:	Immediate Response Action
Action Status:	Completion Statement Received
Action Date:	12/6/2001
Response Action Outcome:	A permanent solution has been achieved. Contamination has not been reduced to background.
Action Type:	Response Action Outcome - RAO
Action Status:	Fee Received - FMCRA Use Only
Action Date:	12/7/2001
Response Action Outcome:	A permanent solution has been achieved. Contamination has not been reduced to background.
Action Type:	A Notice sent to a Potentially Responsible Party (PRP)
Action Status:	A MassDEP piece of correspondence was issued (approvals, NORs, etc.)
Action Date:	12/8/2000
Response Action Outcome:	A permanent solution has been achieved. Contamination has not been reduced to background.
Action Type:	RNF
Action Status:	Reportable Release under MGL 21E
Action Date:	2/1/2001
Response Action Outcome:	A permanent solution has been achieved. Contamination has not been reduced to background.

Release:

Release Tracking Number/Current Status: 3-0020172 / RAO
Primary ID: Not reported

Map ID
Direction
Distance
Elevation

MAP FINDINGS

Site

Database(s)

EDR ID Number
EPA ID Number

NO LOCATION AID (Continued)

S104847526

Official City: BROOKLINE
Notification: 12/02/2000
Category: TWO HR
Status Date: 12/06/2001
Phase: Not reported
Response Action Outcome: A2 - A permanent solution has been achieved. Contamination has not been reduced to background.
Oil / Haz Material Type: Oil

[Click here to access the MA DEP site for this facility:](#)

Actions:

Action Type: RLFA
Action Status: FOLOFF
Action Date: 1/10/2001
Response Action Outcome: A permanent solution has been achieved. Contamination has not been reduced to background.

Action Type: RLFA
Action Status: FOLOFF
Action Date: 1/12/2001
Response Action Outcome: A permanent solution has been achieved. Contamination has not been reduced to background.

Action Type: Immediate Response Action
Action Status: Oral Approval of a Modified Plan
Action Date: 1/2/2001
Response Action Outcome: A permanent solution has been achieved. Contamination has not been reduced to background.

Action Type: RLFA
Action Status: FOLOFF
Action Date: 1/2/2001
Response Action Outcome: A permanent solution has been achieved. Contamination has not been reduced to background.

Action Type: Immediate Response Action
Action Status: Written Plan Received
Action Date: 1/22/2002
Response Action Outcome: A permanent solution has been achieved. Contamination has not been reduced to background.

Action Type: Release Disposition
Action Status: Reportable Release under MGL 21E
Action Date: 1/25/2001
Response Action Outcome: A permanent solution has been achieved. Contamination has not been reduced to background.

Action Type: Release Disposition
Action Status: Reportable Release under MGL 21E
Action Date: 12/15/2000
Response Action Outcome: A permanent solution has been achieved. Contamination has not been reduced to background.

Action Type: Release Disposition
Action Status: Reportable Release under MGL 21E
Action Date: 12/2/2000

Map ID
Direction
Distance
Elevation

MAP FINDINGS

Site

Database(s)

EDR ID Number
EPA ID Number

NO LOCATION AID (Continued)

S104847526

Response Action Outcome: A permanent solution has been achieved. Contamination has not been reduced to background.

Action Type: RLFA
Action Status: FOLOFF
Action Date: 12/21/2000
Response Action Outcome: A permanent solution has been achieved. Contamination has not been reduced to background.

Action Type: Immediate Response Action
Action Status: Oral Approval of Plan or Action
Action Date: 12/28/2000
Response Action Outcome: A permanent solution has been achieved. Contamination has not been reduced to background.

Action Type: Response Action Outcome - RAO
Action Status: RAO Statement Received
Action Date: 12/6/2001
Response Action Outcome: A permanent solution has been achieved. Contamination has not been reduced to background.

Action Type: Immediate Response Action
Action Status: Completion Statement Received
Action Date: 12/6/2001
Response Action Outcome: A permanent solution has been achieved. Contamination has not been reduced to background.

Action Type: Response Action Outcome - RAO
Action Status: Fee Received - FMCRA Use Only
Action Date: 12/7/2001
Response Action Outcome: A permanent solution has been achieved. Contamination has not been reduced to background.

Action Type: A Notice sent to a Potentially Responsible Party (PRP)
Action Status: A MassDEP piece of correspondence was issued (approvals, NORs, etc.)
Action Date: 12/8/2000
Response Action Outcome: A permanent solution has been achieved. Contamination has not been reduced to background.

Action Type: RNF
Action Status: Reportable Release under MGL 21E
Action Date: 2/1/2001
Response Action Outcome: A permanent solution has been achieved. Contamination has not been reduced to background.

Chemicals:
Chemical: #2 OIL
Quantity: 50 gallons
Chemical: FUEL OIL #2
Quantity: 50 gallons
Location Type: COMMERCIAL
Location Type: RESIDENTIAL
Source: PIPE
Source: AST

Map ID
Direction
Distance
Elevation

MAP FINDINGS

Site

Database(s)

EDR ID Number
EPA ID Number

101
SSW
1/2-1
0.519 mi.
2738 ft.

JOHN D RUNKLE SCHOOL
50 DRUCE ST
BROOKLINE, MA 02445

MA SHWS S107363461
MA RELEASE N/A
MA ASBESTOS

Relative:
Higher
Actual:
134 ft.

SHWS:
Release Tracking Number/Current Status: 3-0030114 / RAO
Release Town: BROOKLINE
Notification Date: 06/30/2011
Category: 120 DY
Associated ID: Not reported
Current Status: **Response Action Outcome**
Status Date: 10/26/2011
Phase: Not reported
Response Action Outcome: A2 - A permanent solution has been achieved. Contamination has not been reduced to background.

Oil Or Haz Material: Not reported
Location Type: SCHOOL
Source: UNKNOWN

[Click here to access the MA DEP site for this facility:](#)

Chemicals:

Chemical: TOTAL PETROLEUM HYDROCARBONS
Quantity: 7000 milligrams per kilogram

Actions:

Action Type: Release Abatement Measure
Action Status: Fee Received - FMCRA Use Only
Action Date: 10/24/2011
Response Action Outcome: A permanent solution has been achieved. Contamination has not been reduced to background.

Action Type: Release Abatement Measure
Action Status: Completion Statement Received
Action Date: 10/26/2011
Response Action Outcome: A permanent solution has been achieved. Contamination has not been reduced to background.

Action Type: Response Action Outcome - RAO
Action Status: RAO Statement Received
Action Date: 10/26/2011
Response Action Outcome: A permanent solution has been achieved. Contamination has not been reduced to background.

Action Type: BOL
Action Status: SHPFAC
Action Date: 11/2/2011
Response Action Outcome: A permanent solution has been achieved. Contamination has not been reduced to background.

Action Type: RNF
Action Status: Reportable Release under MGL 21E
Action Date: 6/30/2011
Response Action Outcome: A permanent solution has been achieved. Contamination has not been reduced to background.

Map ID
Direction
Distance
Elevation

MAP FINDINGS

Site

Database(s)

EDR ID Number
EPA ID Number

JOHN D RUNKLE SCHOOL (Continued)

S107363461

Action Type: RNFE
Action Status: Transmittal, Notice, or Notification Received
Action Date: 6/30/2011
Response Action Outcome: A permanent solution has been achieved. Contamination has not been reduced to background.

Action Type: Release Disposition
Action Status: Reportable Release under MGL 21E
Action Date: 6/30/2011
Response Action Outcome: A permanent solution has been achieved. Contamination has not been reduced to background.

Action Type: Release Abatement Measure
Action Status: Written Plan Received
Action Date: 7/1/2011
Response Action Outcome: A permanent solution has been achieved. Contamination has not been reduced to background.

Action Type: A Notice sent to a Potentially Responsible Party (PRP)
Action Status: A MassDEP piece of correspondence was issued (approvals, NORs, etc.)
Action Date: 7/22/2011
Response Action Outcome: A permanent solution has been achieved. Contamination has not been reduced to background.

Action Type: BOL
Action Status: Transmittal, Notice, or Notification Received
Action Date: 7/5/2011
Response Action Outcome: A permanent solution has been achieved. Contamination has not been reduced to background.

Action Type: Release Abatement Measure
Action Status: Level I - Technical Screen Audit
Action Date: 7/7/2011
Response Action Outcome: A permanent solution has been achieved. Contamination has not been reduced to background.

Action Type: Release Abatement Measure
Action Status: Modified Revised or Updated Plan Received
Action Date: 7/8/2011
Response Action Outcome: A permanent solution has been achieved. Contamination has not been reduced to background.

Release:

Release Tracking Number/Current Status: 3-0030114 / RAO
Primary ID: Not reported
Official City: BROOKLINE
Notification: 06/30/2011
Category: 120 DY
Status Date: 10/26/2011
Phase: Not reported
Response Action Outcome: A2 - A permanent solution has been achieved. Contamination has not been reduced to background.
Oil / Haz Material Type: Not reported

Map ID
Direction
Distance
Elevation

MAP FINDINGS

Site

Database(s)

EDR ID Number
EPA ID Number

JOHN D RUNKLE SCHOOL (Continued)

S107363461

[Click here to access the MA DEP site for this facility:](#)

Actions:

Action Type: Release Abatement Measure
Action Status: Fee Received - FMCRA Use Only
Action Date: 10/24/2011
Response Action Outcome: A permanent solution has been achieved. Contamination has not been reduced to background.

Action Type: Release Abatement Measure
Action Status: Completion Statement Received
Action Date: 10/26/2011
Response Action Outcome: A permanent solution has been achieved. Contamination has not been reduced to background.

Action Type: Response Action Outcome - RAO
Action Status: RAO Statement Received
Action Date: 10/26/2011
Response Action Outcome: A permanent solution has been achieved. Contamination has not been reduced to background.

Action Type: BOL
Action Status: SHPFAC
Action Date: 11/2/2011
Response Action Outcome: A permanent solution has been achieved. Contamination has not been reduced to background.

Action Type: RNF
Action Status: Reportable Release under MGL 21E
Action Date: 6/30/2011
Response Action Outcome: A permanent solution has been achieved. Contamination has not been reduced to background.

Action Type: RNFE
Action Status: Transmittal, Notice, or Notification Received
Action Date: 6/30/2011
Response Action Outcome: A permanent solution has been achieved. Contamination has not been reduced to background.

Action Type: Release Disposition
Action Status: Reportable Release under MGL 21E
Action Date: 6/30/2011
Response Action Outcome: A permanent solution has been achieved. Contamination has not been reduced to background.

Action Type: Release Abatement Measure
Action Status: Written Plan Received
Action Date: 7/1/2011
Response Action Outcome: A permanent solution has been achieved. Contamination has not been reduced to background.

Action Type: A Notice sent to a Potentially Responsible Party (PRP)
Action Status: A MassDEP piece of correspondence was issued (approvals, NORs, etc.)
Action Date: 7/22/2011
Response Action Outcome: A permanent solution has been achieved. Contamination has not been reduced to background.

Map ID
Direction
Distance
Elevation

MAP FINDINGS

Site

Database(s)

EDR ID Number
EPA ID Number

JOHN D RUNKLE SCHOOL (Continued)

S107363461

Action Type: BOL
Action Status: Transmittal, Notice, or Notification Received
Action Date: 7/5/2011
Response Action Outcome: A permanent solution has been achieved. Contamination has not been reduced to background.

Action Type: Release Abatement Measure
Action Status: Level I - Technical Screen Audit
Action Date: 7/7/2011
Response Action Outcome: A permanent solution has been achieved. Contamination has not been reduced to background.

Action Type: Release Abatement Measure
Action Status: Modified Revised or Updated Plan Received
Action Date: 7/8/2011
Response Action Outcome: A permanent solution has been achieved. Contamination has not been reduced to background.

Chemicals:
Chemical: TOTAL PETROLEUM HYDROCARBONS
Quantity: 7000 milligrams per kilogram
Location Type: SCHOOL
Source: UNKNOWN

ASBESTOS:
Notification: Not reported
DEP Region: Not reported
Notifiers Name: Not reported
Start Date: 09/06/2011
End Date: 09/16/2011
Date Entered: Not reported
Entry Date: 08/23/2011
Quantity Material Removed SF: 1250.00
Quantity Material Removed LF: 150.00
Project Description: Insl,Trns
AR Tracking ID: 146821
Super Lic Number: AS033433
Monitor Lic Number: AM061076
Lab Lic Number: AA000145
Year: 2011
Sticker Number: 100132947
Form Type: ANF-001
Fee Status: Exempt
Facility Phone: Not reported
Sub Town: Not reported
Worksite: THROUGHOUT
Occupied: 0
Contractor: AC000167
Contract Type: WRITTEN
Hours: Week days: 7AM-5PM Week end:
Project Type: Dem
Abatement Process: Fcontain
Location: Indoors
Decon Process: 3 CHAMBER DECON
Disposal Methods: WET 2 PLY POLY
Facility Usage: SCHOOL

Map ID
Direction
Distance
Elevation

MAP FINDINGS

Site

Database(s)

EDR ID Number
EPA ID Number

JOHN D RUNKLE SCHOOL (Continued)

S107363461

Waiver Given:	Not reported
DEP Waiver Number:	Not reported
DLWD Waiver Number:	Not reported
Small Owner Occ:	5
Owner Name:	TOWN OF BROOKLINE
Owner Address:	333 WASHINGTON STREET
Owner City:	BROOKLINE, MA
Owner State:	MA
On Site Manager Name:	Not reported
On Site Manager Phone:	Not reported
Ins Comp:	Not reported
Policy Number:	Not reported
EXP Date:	Not reported
Facility Size:	Not reported
Transporter Name:	AIR QUALITY EXPERTS, INC.
Transporter Address:	Not reported
Transporter City:	Not reported
Transporter State:	Not reported
Final Site:	39
Certified Name:	CHRISTOPHER THOMPSON
Cert Sign Date:	08/23/2011
Certified Company:	AIR QUALITY EXPERTS, INC.
Certified Phone:	6038946465
Entered_by:	Not reported
Notification:	Not reported
DEP Region:	Not reported
Notifiers Name:	Not reported
Start Date:	03/09/2011
End Date:	03/25/2011
Date Entered:	Not reported
Entry Date:	02/24/2011
Quantity Material Removed SF:	5400.00
Quantity Material Removed LF:	400.00
Project Description:	Spr,Trns
AR Tracking ID:	138229
Super Lic Number:	AS033433
Monitor Lic Number:	AM051114
Lab Lic Number:	AA000194
Year:	2011
Sticker Number:	100121393
Form Type:	ANF-001
Fee Status:	Exempt
Facility Phone:	Not reported
Sub Town:	Not reported
Worksite:	THROUGHOUT
Occupied:	0
Contractor:	AC000167
Contract Type:	WRITTEN
Hours:	Week days: 7AM-5PM Week end:
Project Type:	Dem
Abatement Process:	Glv,Fcontain,WHOLE PIECE REMOVAL
Location:	Indoors
Decon Process:	3 CHAMBER DECON
Disposal Methods:	WET 2 PLY POLY
Facility Usage:	SCHOOL
Waiver Given:	Not reported

Map ID
Direction
Distance
Elevation

MAP FINDINGS

Site

Database(s)

EDR ID Number
EPA ID Number

JOHN D RUNKLE SCHOOL (Continued)

S107363461

DEP Waiver Number: Not reported
DLWD Waiver Number: Not reported
Small Owner Occ: 5
Owner Name: TOWN OF BROOKLINE
Owner Address: 333 WASHINGTON STREET, RM 311
Owner City: BROOLKINE, MA
Owner State: MA
On Site Manager Name: Not reported
On Site Manager Phone: Not reported
Ins Comp: Not reported
Policy Number: Not reported
EXP Date: Not reported
Facility Size: Not reported
Transporter Name: AIR QUALITY EXPERTS, INC.
Transporter Address: Not reported
Transporter City: Not reported
Transporter State: Not reported
Final Site: 39
Certified Name: CHRISTOPHER THOMPSON
Cert Sign Date: 02/24/2011
Certified Company: AIR QUALITY EXPERTS, INC.
Certified Phone: 6038946465
Entered_by: Not reported

Notification: Not reported
DEP Region: Not reported
Notifiers Name: Not reported
Start Date: 07/05/2011
End Date: 07/15/2011
Date Entered: Not reported
Entry Date: 06/21/2011
Quantity Material Removed SF: 1000.00
Quantity Material Removed LF: 6000.00
Project Description: Trns
AR Tracking ID: 143687
Super Lic Number: AS033433
Monitor Lic Number: AM061076
Lab Lic Number: AA000145
Year: 2011
Sticker Number: 100128823
Form Type: ANF-001
Fee Status: Exempt
Facility Phone: Not reported
Sub Town: Not reported
Worksite: THROUGHOUT
Occupied: 0
Contractor: AC000167
Contract Type: WRITTEN
Hours: Week days: 7AM-5PM Week end:
Project Type: Dem
Abatement Process: Fcontain,WHOLE PIECE / SCRAPE
Location: Indoors
Decon Process: 3 CHAMBER DECON
Disposal Methods: WET 2 PLY POLY
Facility Usage: SCHOOL
Waiver Given: Not reported
DEP Waiver Number: Not reported

Map ID
Direction
Distance
Elevation

MAP FINDINGS

Site

Database(s)

EDR ID Number
EPA ID Number

JOHN D RUNKLE SCHOOL (Continued)

S107363461

DLWD Waiver Number: Not reported
Small Owner Occ: 5
Owner Name: TOWN OF BROOKLINE
Owner Address: 333 WASHINGTON STREET
Owner City: BROOKLINE, MA
Owner State: MA
On Site Manager Name: Not reported
On Site Manager Phone: Not reported
Ins Comp: Not reported
Policy Number: Not reported
EXP Date: Not reported
Facility Size: Not reported
Transporter Name: AIR QUALITY EXPERTS, INC.
Transporter Address: Not reported
Transporter City: Not reported
Transporter State: Not reported
Final Site: 39
Certified Name: CHRISTOPHER THOMPSON
Cert Sign Date: 06/21/2011
Certified Company: AIR QUALITY EXPERTS, INC.
Certified Phone: 6038946465
Entered_by: Not reported

Notification: Not reported
DEP Region: Not reported
Notifiers Name: Not reported
Start Date: 03/28/2011
End Date: 04/22/2011
Date Entered: Not reported
Entry Date: 03/15/2011
Quantity Material Removed SF: 4510.00
Quantity Material Removed LF: 1000.00
Project Description: Blr,Trns
AR Tracking ID: 139013
Super Lic Number: AS033433
Monitor Lic Number: AM061076
Lab Lic Number: AA000145
Year: 2011
Sticker Number: 100122494
Form Type: ANF-001
Fee Status: Exempt
Facility Phone: Not reported
Sub Town: Not reported
Worksite: THROUGHOUT
Occupied: 0
Contractor: AC000167
Contract Type: WRITTEN
Hours: Week days: 7AM-5PM Week end:
Project Type: Dem
Abatement Process: Fcontain
Location: Indoors
Decon Process: 3 CHAMBER DECON
Disposal Methods: WET 2 PLY POLY
Facility Usage: SCHOOL
Waiver Given: Not reported
DEP Waiver Number: Not reported
DLWD Waiver Number: Not reported

Map ID
Direction
Distance
Elevation

MAP FINDINGS

Site

Database(s)

EDR ID Number
EPA ID Number

JOHN D RUNKLE SCHOOL (Continued)

S107363461

Small Owner Occ: 5
Owner Name: TOWN OF BROOKLINE
Owner Address: 333 WASHINGTON STREET,
Owner City: BROOKLINE, MA
Owner State: MA
On Site Manager Name: Not reported
On Site Manager Phone: Not reported
Ins Comp: Not reported
Policy Number: Not reported
EXP Date: Not reported
Facility Size: Not reported
Transporter Name: AIR QUALITY EXPERTS, INC.
Transporter Address: Not reported
Transporter City: Not reported
Transporter State: Not reported
Final Site: 39
Certified Name: CHRISTOPHER THOMPSON
Cert Sign Date: 03/15/2011
Certified Company: AIR QUALITY EXPERTS, INC.
Certified Phone: 6038946465
Entered_by: mmitchell

Notification: Not reported
DEP Region: Not reported
Notifiers Name: Not reported
Start Date: 06/28/2006
End Date: 07/06/2006
Date Entered: Not reported
Entry Date: 06/01/2006
Quantity Material Removed SF: 1000.00
Quantity Material Removed LF: .00
Project Description: Trns
AR Tracking ID: 68640
Super Lic Number: AS040577
Monitor Lic Number: AM060665
Lab Lic Number: AA000144
Year: 2006
Sticker Number: 100033543
Form Type: ANF-001
Fee Status: Exempt
Facility Phone: Not reported
Sub Town: Not reported
Worksite: CLASSROOM
Occupied: -1
Contractor: AC000196
Contract Type: Off
Hours: Week days: 7-4 Week end: 7-4
Project Type: Renv
Abatement Process: Fcontain
Location: Indoors
Decon Process: AS REQUIRED
Disposal Methods: AS REQUIRED
Facility Usage: SCHOOL
Waiver Given: Not reported
DEP Waiver Number: Not reported
DLWD Waiver Number: Not reported
Small Owner Occ: 5

Map ID
Direction
Distance
Elevation

MAP FINDINGS

Site

Database(s)

EDR ID Number
EPA ID Number

JOHN D RUNKLE SCHOOL (Continued)

S107363461

Owner Name: TOWN OF BROOKLINE
Owner Address: Not reported
Owner City: Not reported
Owner State: MA
On Site Manager Name: Not reported
On Site Manager Phone: Not reported
Ins Comp: Not reported
Policy Number: Not reported
EXP Date: Not reported
Facility Size: 50000
Transporter Name: NESM
Transporter Address: Not reported
Transporter City: Not reported
Transporter State: Not reported
Final Site: 39
Certified Name: JIM DOYLE
Cert Sign Date: 05/31/2006
Certified Company: NESM
Certified Phone: Not reported
Entered_by: Not reported

Notification: Not reported
DEP Region: Not reported
Notifiers Name: Not reported
Start Date: 12/02/2011
End Date: 12/16/2011
Date Entered: Not reported
Entry Date: 11/21/2011
Quantity Material Removed SF: 300.00
Quantity Material Removed LF: .00
Project Description: Trns
AR Tracking ID: 150880
Super Lic Number: AS033433
Monitor Lic Number: Not reported
Lab Lic Number: AA000145
Year: 2011
Sticker Number: 100138546
Form Type: ANF-001
Fee Status: Exempt
Facility Phone: Not reported
Sub Town: Not reported
Worksite: THROUGHOUT
Occupied: 0
Contractor: AC000167
Contract Type: WRITTEN
Hours: Week days: 7AM-5PM Week end:
Project Type: Dem
Abatement Process: Giv,SCRAPING
Location: Not reported
Decon Process: REMOTE 3 CHAMBER DECON
Disposal Methods: WET 2 PLY POLY
Facility Usage: SCHOOL
Waiver Given: Not reported
DEP Waiver Number: Not reported
DLWD Waiver Number: Not reported
Small Owner Occ: 5
Owner Name: TOWN OF BROOKLINE

Map ID
Direction
Distance
Elevation

MAP FINDINGS

Site

Database(s)

EDR ID Number
EPA ID Number

JOHN D RUNKLE SCHOOL (Continued)

S107363461

Owner Address: 333 WASHINGTON STREET
Owner City: BROOKLINE, MA
Owner State: MA
On Site Manager Name: Not reported
On Site Manager Phone: Not reported
Ins Comp: Not reported
Policy Number: Not reported
EXP Date: Not reported
Facility Size: Not reported
Transporter Name: AIR QUALITY EXPERTS, INC.
Transporter Address: Not reported
Transporter City: Not reported
Transporter State: Not reported
Final Site: 39
Certified Name: CHRISTOPHER THOMPSON
Cert Sign Date: 11/21/2011
Certified Company: AIR QUALITY EXPERTS, INC.
Certified Phone: 6038946465
Entered_by: Not reported

Notification: Not reported
DEP Region: Not reported
Notifiers Name: Not reported
Start Date: 12/16/2010
End Date: 01/21/2011
Date Entered: Not reported
Entry Date: 12/06/2010
Quantity Material Removed SF: 14250.00
Quantity Material Removed LF: 1200.00
Project Description: Spr,Trns
AR Tracking ID: 135249
Super Lic Number: AS034339
Monitor Lic Number: Not reported
Lab Lic Number: Not reported
Year: 2010
Sticker Number: 100117597
Form Type: ANF-001
Fee Status: Exempt
Facility Phone: Not reported
Sub Town: Not reported
Worksite: THROUGHOUT
Occupied: 0
Contractor: AC000167
Contract Type: WRITTEN
Hours: Week days: 7AM-5PM Week end:
Project Type: Dem,Renv
Abatement Process: Glv,Fcontain,WHOLE PIECE REMOVAL
Location: Indoors
Decon Process: REMOTE / 3 CHAMBER DECON
Disposal Methods: WET 2 PLY POLY
Facility Usage: SCHOOL
Waiver Given: Not reported
DEP Waiver Number: Not reported
DLWD Waiver Number: Not reported
Small Owner Occ: 5
Owner Name: TOWN OF BROOKLINE
Owner Address: 333 WASHINGTON STREET, RM 311

Map ID
Direction
Distance
Elevation

MAP FINDINGS

Site

Database(s)

EDR ID Number
EPA ID Number

JOHN D RUNKLE SCHOOL (Continued)

S107363461

Owner City: BOOKLINE, MA
Owner State: MA
On Site Manager Name: Not reported
On Site Manager Phone: Not reported
Ins Comp: Not reported
Policy Number: Not reported
EXP Date: Not reported
Facility Size: Not reported
Transporter Name: AIR QUALITY EXPERTS, INC.
Transporter Address: Not reported
Transporter City: Not reported
Transporter State: Not reported
Final Site: 39
Certified Name: CHRISTOPHER THOMPSON
Cert Sign Date: 12/03/2010
Certified Company: AIR QUALITY EXPERTS, INC.
Certified Phone: 6038946465
Entered_by: Not reported

Notification: Not reported
DEP Region: Not reported
Notifiers Name: Not reported
Start Date: 04/04/2011
End Date: 04/22/2011
Date Entered: Not reported
Entry Date: 04/05/2011
Quantity Material Removed SF: 9910.00
Quantity Material Removed LF: 1400.00
Project Description: Blr,Spr,Trns
AR Tracking ID: 139890
Super Lic Number: AS033433
Monitor Lic Number: AM061076
Lab Lic Number: AA000145
Year: 2011
Sticker Number: 100123682
Form Type: ANF-001
Fee Status: Exempt
Facility Phone: Not reported
Sub Town: Not reported
Worksite: THROUGHOUT
Occupied: 0
Contractor: AC000167
Contract Type: WRITTEN
Hours: Week days: 7AM-5PM Week end:
Project Type: Dem
Abatement Process: Glv,Fcontain,WHOLE PIECE REMOVAL
Location: Indoors
Decon Process: 3 CHAMBER DECON
Disposal Methods: WET 2 PLY POLY
Facility Usage: SCHOOL
Waiver Given: Not reported
DEP Waiver Number: 1103879
DLWD Waiver Number: N/A
Small Owner Occ: 5
Owner Name: TOWN OF BROOKLINE
Owner Address: 333 WASHINGTON STREET
Owner City: BROOKLINE, MA

Map ID
Direction
Distance
Elevation

MAP FINDINGS

Site

Database(s)

EDR ID Number
EPA ID Number

JOHN D RUNKLE SCHOOL (Continued)

S107363461

Owner State: MA
On Site Manager Name: Not reported
On Site Manager Phone: Not reported
Ins Comp: Not reported
Policy Number: Not reported
EXP Date: Not reported
Facility Size: Not reported
Transporter Name: AIR QUALITY EXPERTS, INC.
Transporter Address: Not reported
Transporter City: Not reported
Transporter State: Not reported
Final Site: 39
Certified Name: CHRISTOPHER THOMPSON
Cert Sign Date: 04/05/2011
Certified Company: AIR QUALITY EXPERTS, INC.
Certified Phone: 6038946465
Entered_by: mmitchell

102
East
1/2-1
0.527 mi.
2783 ft.

INTERSECTION OF MARION AND PARK
77 MARION ST
BROOKLINE, MA 02446

MA SHWS S105125022
MA RELEASE N/A

Relative:
Lower
Actual:
60 ft.

SHWS:
Release Tracking Number/Current Status: 3-0020781 / RAO
Release Town: BROOKLINE
Notification Date: 05/14/2001
Category: 120 DY
Associated ID: Not reported
Current Status: Response Action Outcome
Status Date: 05/17/2004
Phase: PHASE II
Response Action Outcome: B1 - Remedial actions have not been conducted because a level of No Significant Risk exists.
Oil Or Haz Material: Oil and Hazardous Material

Click here to access the MA DEP site for this facility:

Chemicals:
Chemical: TOTAL PETROLEUM HYDROCARBONS (TPH)
Quantity: 614 milligrams per kilogram
Chemical: C11 THRU C22 AROMATIC HYDROCARBONS
Quantity: 467 milligrams per kilogram
Chemical: BENZO[A]ANTHRACENE
Quantity: 46 milligrams per kilogram

Actions:
Action Type: Phase 2
Action Status: Scope of Work Received
Action Date: 12/1/2003
Response Action Outcome: Remedial actions have not been conducted because a level of No Significant Risk exists.

Action Type: Release Disposition
Action Status: Reportable Release under MGL 21E
Action Date: 5/14/2001

Map ID
Direction
Distance
Elevation

MAP FINDINGS

Site

Database(s)

EDR ID Number
EPA ID Number

INTERSECTION OF MARION AND PARK (Continued)

S105125022

Response Action Outcome: Remedial actions have not been conducted because a level of No Significant Risk exists.

Action Type: RNF
Action Status: Reportable Release under MGL 21E
Action Date: 5/14/2001
Response Action Outcome: Remedial actions have not been conducted because a level of No Significant Risk exists.

Action Type: Response Action Outcome - RAO
Action Status: RAO Statement Received
Action Date: 5/17/2004
Response Action Outcome: Remedial actions have not been conducted because a level of No Significant Risk exists.

Action Type: Tier Classification
Action Status: Tier 2 Classification
Action Date: 5/20/2002
Response Action Outcome: Remedial actions have not been conducted because a level of No Significant Risk exists.

Action Type: Tier Classification
Action Status: Transmittal, Notice, or Notification Received
Action Date: 5/20/2002
Response Action Outcome: Remedial actions have not been conducted because a level of No Significant Risk exists.

Action Type: Phase 1
Action Status: Completion Statement Received
Action Date: 5/20/2002
Response Action Outcome: Remedial actions have not been conducted because a level of No Significant Risk exists.

Action Type: Tier Classification
Action Status: Legal Notice Published
Action Date: 6/7/2002
Response Action Outcome: Remedial actions have not been conducted because a level of No Significant Risk exists.

Action Type: A Notice sent to a Potentially Responsible Party (PRP)
Action Status: A MassDEP piece of correspondence was issued (approvals, NORs, etc.)
Action Date: 9/5/2001
Response Action Outcome: Remedial actions have not been conducted because a level of No Significant Risk exists.

Release:

Release Tracking Number/Current Status: 3-0020781 / RAO
Primary ID: Not reported
Official City: BROOKLINE
Notification: 05/14/2001
Category: 120 DY
Status Date: 05/17/2004
Phase: PHASE II
Response Action Outcome: B1 - Remedial actions have not been conducted because a level of No Significant Risk exists.
Oil / Haz Material Type: Oil and Hazardous Material

Map ID
Direction
Distance
Elevation

MAP FINDINGS

Site

Database(s)

EDR ID Number
EPA ID Number

INTERSECTION OF MARION AND PARK (Continued)

S105125022

[Click here to access the MA DEP site for this facility:](#)

Actions:

Action Type: Phase 2
Action Status: Scope of Work Received
Action Date: 12/1/2003
Response Action Outcome: Remedial actions have not been conducted because a level of No Significant Risk exists.

Action Type: Release Disposition
Action Status: Reportable Release under MGL 21E
Action Date: 5/14/2001
Response Action Outcome: Remedial actions have not been conducted because a level of No Significant Risk exists.

Action Type: RNF
Action Status: Reportable Release under MGL 21E
Action Date: 5/14/2001
Response Action Outcome: Remedial actions have not been conducted because a level of No Significant Risk exists.

Action Type: Response Action Outcome - RAO
Action Status: RAO Statement Received
Action Date: 5/17/2004
Response Action Outcome: Remedial actions have not been conducted because a level of No Significant Risk exists.

Action Type: Tier Classification
Action Status: Tier 2 Classification
Action Date: 5/20/2002
Response Action Outcome: Remedial actions have not been conducted because a level of No Significant Risk exists.

Action Type: Tier Classification
Action Status: Transmittal, Notice, or Notification Received
Action Date: 5/20/2002
Response Action Outcome: Remedial actions have not been conducted because a level of No Significant Risk exists.

Action Type: Phase 1
Action Status: Completion Statement Received
Action Date: 5/20/2002
Response Action Outcome: Remedial actions have not been conducted because a level of No Significant Risk exists.

Action Type: Tier Classification
Action Status: Legal Notice Published
Action Date: 6/7/2002
Response Action Outcome: Remedial actions have not been conducted because a level of No Significant Risk exists.

Action Type: A Notice sent to a Potentially Responsible Party (PRP)
Action Status: A MassDEP piece of correspondence was issued (approvals, NORs, etc.)
Action Date: 9/5/2001
Response Action Outcome: Remedial actions have not been conducted because a level of No Significant Risk exists.

Map ID
Direction
Distance
Elevation

MAP FINDINGS

Site

Database(s)

EDR ID Number
EPA ID Number

INTERSECTION OF MARION AND PARK (Continued)

S105125022

Chemicals:
Chemical: TOTAL PETROLEUM HYDROCARBONS (TPH)
Quantity: 614 milligrams per kilogram
Chemical: C11 THRU C22 AROMATIC HYDROCARBONS
Quantity: 467 milligrams per kilogram
Chemical: BENZO[A]ANTHRACENE
Quantity: 46 milligrams per kilogram

103
West
1/2-1
0.530 mi.
2801 ft.

NO LOCATION AID
6 SELKIRK RD
BRIGHTON, MA 02135

MA SHWS S106510836
MA RELEASE N/A

Relative:
Higher
Actual:
137 ft.

SHWS:
Release Tracking Number/Current Status: 3-0010057 / RAO
Release Town: BOSTON
Notification Date: 10/14/1993
Category: TWO HR
Associated ID: Not reported
Current Status: Response Action Outcome
Status Date: 10/25/1994
Phase: Not reported
Response Action Outcome: -
Oil Or Haz Material: Oil
Location Type: RESIDENTIAL
Source: FUEL TANK

[Click here to access the MA DEP site for this facility:](#)

Chemicals:
Chemical: #2 FUEL OIL
Quantity: 25 gallons

Actions:
Action Type: Immediate Response Action
Action Status: Oral Approval of Plan or Action
Action Date: 10/14/1993
Response Action Outcome: Not reported

Action Type: Release Disposition
Action Status: Reportable Release under MGL 21E
Action Date: 10/14/1993
Response Action Outcome: Not reported

Action Type: RNF
Action Status: Reportable Release under MGL 21E
Action Date: 10/15/1993
Response Action Outcome: Not reported

Action Type: RLFA
Action Status: FOLFLD
Action Date: 10/15/1993
Response Action Outcome: Not reported

Action Type: RAO - DEP Lead

Map ID
Direction
Distance
Elevation

MAP FINDINGS

Site

Database(s)

EDR ID Number
EPA ID Number

NO LOCATION AID (Continued)

S106510836

Action Status: RAO Statement Received
Action Date: 10/25/1994
Response Action Outcome: Not reported

Action Type: A Notice sent to a Potentially Responsible Party (PRP)
Action Status: A MassDEP piece of correspondence was issued (approvals, NORs, etc.)
Action Date: 12/21/1993
Response Action Outcome: Not reported

Action Type: RLFA
Action Status: FOLOFF
Action Date: 7/8/1994
Response Action Outcome: Not reported

Release:

Release Tracking Number/Current Status: 3-0010057 / RAO
Primary ID: Not reported
Official City: BOSTON
Notification: 10/14/1993
Category: TWO HR
Status Date: 10/25/1994
Phase: Not reported
Response Action Outcome: -
Oil / Haz Material Type: Oil

[Click here to access the MA DEP site for this facility:](#)

Actions:

Action Type: Immediate Response Action
Action Status: Oral Approval of Plan or Action
Action Date: 10/14/1993
Response Action Outcome: Not reported

Action Type: Release Disposition
Action Status: Reportable Release under MGL 21E
Action Date: 10/14/1993
Response Action Outcome: Not reported

Action Type: RNF
Action Status: Reportable Release under MGL 21E
Action Date: 10/15/1993
Response Action Outcome: Not reported

Action Type: RLFA
Action Status: FOLFLD
Action Date: 10/15/1993
Response Action Outcome: Not reported

Action Type: RAO - DEP Lead
Action Status: RAO Statement Received
Action Date: 10/25/1994
Response Action Outcome: Not reported

Action Type: A Notice sent to a Potentially Responsible Party (PRP)
Action Status: A MassDEP piece of correspondence was issued (approvals, NORs, etc.)

Map ID
Direction
Distance
Elevation

MAP FINDINGS

Site

Database(s)

EDR ID Number
EPA ID Number

NO LOCATION AID (Continued)

S106510836

Action Date: 12/21/1993
Response Action Outcome: Not reported

Action Type: RLFA
Action Status: FOLOFF
Action Date: 7/8/1994
Response Action Outcome: Not reported

Chemicals:
Chemical: #2 FUEL OIL
Quantity: 25 gallons
Location Type: RESIDENTIAL
Source: FUEL TANK

P104
NE
1/2-1
0.535 mi.
2827 ft.

MOBIL STATION
454 HARVARD ST
BROOKLINE, MA 02146

Site 1 of 4 in cluster P

MA SHWS S101018789
MA SPILLS N/A
MA RELEASE
MA HW GEN

Relative:
Lower

SHWS:

Actual:
63 ft.

Release Tracking Number/Current Status: 3-0001057 / DEP NFA
Release Town: BROOKLINE
Notification Date: 10/15/1988
Category: NONE
Associated ID: Not reported
Current Status: No Further Action (DEP Determined)
Status Date: 07/23/1993
Phase: Not reported
Response Action Outcome: -
Oil Or Haz Material: Not reported

Click here to access the MA DEP site for this facility:

Chemicals:
Chemical: UNKNOWN
Quantity: Not reported

Actions:
Action Type: Release Disposition
Action Status: Valid Transition Site
Action Date: 10/15/1988
Response Action Outcome: Not reported

Action Type: TREGS
Action Status: REMSIT
Action Date: 7/23/1993
Response Action Outcome: Not reported

Action Type: TREGS
Action Status: DEP NFA
Action Date: 7/23/1993
Response Action Outcome: Not reported

Release Tracking Number/Current Status: 3-0019304 / RAO

Map ID
Direction
Distance
Elevation

MAP FINDINGS

Site

Database(s)

EDR ID Number
EPA ID Number

MOBIL STATION (Continued)

S101018789

Release Town: BROOKLINE
Notification Date: 02/18/2000
Category: 72 HR
Associated ID: Not reported
Current Status: Response Action Outcome
Status Date: 09/08/2003
Phase: PHASE III
Response Action Outcome: A2 - A permanent solution has been achieved. Contamination has not been reduced to background.
Oil Or Haz Material: Oil
Location Type: COMMERCIAL
Source: PIPE

[Click here to access the MA DEP site for this facility:](#)

Chemicals:

Chemical: GASOLINE
Quantity: 240 parts per million

Actions:

Action Type: Immediate Response Action
Action Status: Completion Statement Received
Action Date: 2/13/2001
Response Action Outcome: A permanent solution has been achieved. Contamination has not been reduced to background.

Action Type: Immediate Response Action
Action Status: Oral Approval of Plan or Action
Action Date: 2/18/2000
Response Action Outcome: A permanent solution has been achieved. Contamination has not been reduced to background.

Action Type: Release Disposition
Action Status: Reportable Release under MGL 21E
Action Date: 2/18/2000
Response Action Outcome: A permanent solution has been achieved. Contamination has not been reduced to background.

Action Type: Tier Classification
Action Status: Tier 2 Classification
Action Date: 2/21/2001
Response Action Outcome: A permanent solution has been achieved. Contamination has not been reduced to background.

Action Type: Phase 1
Action Status: Completion Statement Received
Action Date: 2/21/2001
Response Action Outcome: A permanent solution has been achieved. Contamination has not been reduced to background.

Action Type: Tier Classification
Action Status: Transmittal, Notice, or Notification Received
Action Date: 2/21/2001
Response Action Outcome: A permanent solution has been achieved. Contamination has not been reduced to background.

Map ID
 Direction
 Distance
 Elevation

MAP FINDINGS

Site

Database(s)

EDR ID Number
 EPA ID Number

MOBIL STATION (Continued)

S101018789

Action Type: Phase 2
 Action Status: Completion Statement Received
 Action Date: 3/12/2003
 Response Action Outcome: A permanent solution has been achieved. Contamination has not been reduced to background.

Action Type: A Notice sent to a Potentially Responsible Party (PRP)
 Action Status: A MassDEP piece of correspondence was issued (approvals, NORs, etc.)
 Action Date: 3/21/2000
 Response Action Outcome: A permanent solution has been achieved. Contamination has not been reduced to background.

Action Type: Immediate Response Action
 Action Status: Written Plan Received
 Action Date: 4/20/2000
 Response Action Outcome: A permanent solution has been achieved. Contamination has not been reduced to background.

Action Type: RNF
 Action Status: Reportable Release under MGL 21E
 Action Date: 4/20/2000
 Response Action Outcome: A permanent solution has been achieved. Contamination has not been reduced to background.

Action Type: Immediate Response Action
 Action Status: Status or Interim Report Received
 Action Date: 7/24/2000
 Response Action Outcome: A permanent solution has been achieved. Contamination has not been reduced to background.

Action Type: Response Action Outcome - RAO
 Action Status: RAO Statement Received
 Action Date: 9/8/2003
 Response Action Outcome: A permanent solution has been achieved. Contamination has not been reduced to background.

MA Spills:

Facility ID:	3-1057	Spill ID:	N88-0848
Staff Lead:	GORRASI, M	Date Entered:	19880628
Last Entered:	19880628	First Response:	19880613
Spill Date:	19880613	Spill Time:	Not reported
Report Date:	19880613	Report Time:	02:00PM
Case Closed:	YES	Mat Type:	PETROLEUM
Virgin Waste:	VIRGIN	Contam Soil:	Not reported
Env Impact:	Not reported	Other Impact:	Not reported
Material:	GASOLINE	Other Material:	Not reported
Qty Reported:	NONE	Qty Actual:	NONE
Qty Reported:	_____	Qty Actual:	_____
CAS No:	Not reported	PCB Lev (ppm):	Not reported
Source:	U.S.T.	Other Source:	Not reported
Incident:	TANK REMOVAL	Other Incdnt:	Not reported
Cleanup Type:	Not reported	Contractor:	NOT USED
Referral:	SA	LUST Elig:	Not reported
Report Prep:	Not reported	Category:	Not reported
Notifier:	Not reported		
Notif Tel:	Not reported		

Map ID
Direction
Distance
Elevation

MAP FINDINGS

Site

Database(s)

EDR ID Number
EPA ID Number

MOBIL STATION (Continued)

S101018789

Days/Close: 1

Release:

Release Tracking Number/Current Status: 3-0001057 / DEP NFA
Primary ID: Not reported
Official City: BROOKLINE
Notification: 10/15/1988
Category: NONE
Status Date: 07/23/1993
Phase: Not reported
Response Action Outcome: -
Oil / Haz Material Type: Not reported

[Click here to access the MA DEP site for this facility:](#)

Actions:

Action Type: Release Disposition
Action Status: Valid Transition Site
Action Date: 10/15/1988
Response Action Outcome: Not reported

Action Type: TREGS
Action Status: REMSIT
Action Date: 7/23/1993
Response Action Outcome: Not reported

Action Type: TREGS
Action Status: DEP NFA
Action Date: 7/23/1993
Response Action Outcome: Not reported

Chemicals:

Chemical: UNKNOWN
Quantity: Not reported

Release Tracking Number/Current Status: 3-0019304 / RAO
Primary ID: Not reported
Official City: BROOKLINE
Notification: 02/18/2000
Category: 72 HR
Status Date: 09/08/2003
Phase: PHASE III
Response Action Outcome: A2 - A permanent solution has been achieved. Contamination has not been reduced to background.
Oil / Haz Material Type: Oil

[Click here to access the MA DEP site for this facility:](#)

Actions:

Action Type: Immediate Response Action
Action Status: Completion Statement Received
Action Date: 2/13/2001
Response Action Outcome: A permanent solution has been achieved. Contamination has not been reduced to background.

Map ID
Direction
Distance
Elevation

MAP FINDINGS

Site

Database(s)

EDR ID Number
EPA ID Number

MOBIL STATION (Continued)

S101018789

Action Type: Immediate Response Action
Action Status: Oral Approval of Plan or Action
Action Date: 2/18/2000
Response Action Outcome: A permanent solution has been achieved. Contamination has not been reduced to background.

Action Type: Release Disposition
Action Status: Reportable Release under MGL 21E
Action Date: 2/18/2000
Response Action Outcome: A permanent solution has been achieved. Contamination has not been reduced to background.

Action Type: Tier Classification
Action Status: Tier 2 Classification
Action Date: 2/21/2001
Response Action Outcome: A permanent solution has been achieved. Contamination has not been reduced to background.

Action Type: Phase 1
Action Status: Completion Statement Received
Action Date: 2/21/2001
Response Action Outcome: A permanent solution has been achieved. Contamination has not been reduced to background.

Action Type: Tier Classification
Action Status: Transmittal, Notice, or Notification Received
Action Date: 2/21/2001
Response Action Outcome: A permanent solution has been achieved. Contamination has not been reduced to background.

Action Type: Phase 2
Action Status: Completion Statement Received
Action Date: 3/12/2003
Response Action Outcome: A permanent solution has been achieved. Contamination has not been reduced to background.

Action Type: A Notice sent to a Potentially Responsible Party (PRP)
Action Status: A MassDEP piece of correspondence was issued (approvals, NORs, etc.)
Action Date: 3/21/2000
Response Action Outcome: A permanent solution has been achieved. Contamination has not been reduced to background.

Action Type: Immediate Response Action
Action Status: Written Plan Received
Action Date: 4/20/2000
Response Action Outcome: A permanent solution has been achieved. Contamination has not been reduced to background.

Action Type: RNF
Action Status: Reportable Release under MGL 21E
Action Date: 4/20/2000
Response Action Outcome: A permanent solution has been achieved. Contamination has not been reduced to background.

Action Type: Immediate Response Action
Action Status: Status or Interim Report Received
Action Date: 7/24/2000

Map ID
Direction
Distance
Elevation

MAP FINDINGS

Site

Database(s)

EDR ID Number
EPA ID Number

MOBIL STATION (Continued)

S101018789

Response Action Outcome: A permanent solution has been achieved. Contamination has not been reduced to background.

Action Type: Response Action Outcome - RAO

Action Status: RAO Statement Received

Action Date: 9/8/2003

Response Action Outcome: A permanent solution has been achieved. Contamination has not been reduced to background.

Chemicals:

Chemical: GASOLINE
Quantity: 240 parts per million
Location Type: COMMERCIAL
Source: PIPE

HW GEN:

EPA Id: MAR000014688
RCRA Generator Status: VSQG
State Generator Status: Not reported

105
SSE
1/2-1
0.538 mi.
2840 ft.

21 BLAKE ROAD
21 BLAKE RD
BROOKLINE, MA 02445

MA SHWS S110055602
MA LAST N/A
MA RELEASE
MA ASBESTOS

Relative:
Lower

SHWS:

Release Tracking Number/Current Status: 3-0028912 / RAO

Release Town: BROOKLINE

Notification Date: 11/23/2009

Category: 120 DY

Associated ID: Not reported

Current Status: Response Action Outcome

Status Date: 05/10/2011

Phase: PHASE II

Response Action Outcome: A2 - A permanent solution has been achieved. Contamination has not been reduced to background.

Oil Or Haz Material: Oil

Location Type: UNKNOWN

Source: AST

Source: UNKNOWN

[Click here to access the MA DEP site for this facility:](#)

Chemicals:

Chemical: C19 THRU C36 ALIPHATIC HYDROCARBONS

Quantity: 7200 milligrams per kilogram

Chemical: C11 THRU C22 AROMATIC HYDROCARBONS

Quantity: 3600 milligrams per kilogram

Chemical: C9 THRU C18 ALIPHATIC HYDROCARBONS

Quantity: 6700 milligrams per kilogram

Actions:

Action Type: Response Action Outcome - RAO

Action Status: Level I - Technical Screen Audit

Action Date: 11/14/2011

Map ID
Direction
Distance
Elevation

MAP FINDINGS

Site

Database(s)

EDR ID Number
EPA ID Number

21 BLAKE ROAD (Continued)

S110055602

Response Action Outcome: A permanent solution has been achieved. Contamination has not been reduced to background.

Action Type: Release Disposition
Action Status: Reportable Release under MGL 21E
Action Date: 11/23/2009

Response Action Outcome: A permanent solution has been achieved. Contamination has not been reduced to background.

Action Type: RNF
Action Status: Reportable Release under MGL 21E
Action Date: 11/23/2009
Response Action Outcome: A permanent solution has been achieved. Contamination has not been reduced to background.

Action Type: Phase 2
Action Status: Scope of Work Received
Action Date: 11/23/2010
Response Action Outcome: A permanent solution has been achieved. Contamination has not been reduced to background.

Action Type: Tier Classification
Action Status: Tier 2 Classification
Action Date: 11/23/2010
Response Action Outcome: A permanent solution has been achieved. Contamination has not been reduced to background.

Action Type: Phase 1
Action Status: Completion Statement Received
Action Date: 11/23/2010
Response Action Outcome: A permanent solution has been achieved. Contamination has not been reduced to background.

Action Type: Tier Classification
Action Status: Transmittal, Notice, or Notification Received
Action Date: 11/23/2010
Response Action Outcome: A permanent solution has been achieved. Contamination has not been reduced to background.

Action Type: Tier Classification
Action Status: Legal Notice Published
Action Date: 12/4/2010
Response Action Outcome: A permanent solution has been achieved. Contamination has not been reduced to background.

Action Type: A Notice sent to a Potentially Responsible Party (PRP)
Action Status: A MassDEP piece of correspondence was issued (approvals, NORs, etc.)
Action Date: 12/8/2009
Response Action Outcome: A permanent solution has been achieved. Contamination has not been reduced to background.

Action Type: Release Abatement Measure
Action Status: Written Plan Received
Action Date: 2/14/2011
Response Action Outcome: A permanent solution has been achieved. Contamination has not been reduced to background.

Map ID
Direction
Distance
Elevation

MAP FINDINGS

Site

Database(s)

EDR ID Number
EPA ID Number

21 BLAKE ROAD (Continued)

S110055602

Action Type: BOL
Action Status: Transmittal, Notice, or Notification Received
Action Date: 2/14/2011
Response Action Outcome: A permanent solution has been achieved. Contamination has not been reduced to background.

Action Type: Release Abatement Measure
Action Status: Level I - Technical Screen Audit
Action Date: 2/15/2011
Response Action Outcome: A permanent solution has been achieved. Contamination has not been reduced to background.

Action Type: Release Abatement Measure
Action Status: Completion Statement Received
Action Date: 5/10/2011
Response Action Outcome: A permanent solution has been achieved. Contamination has not been reduced to background.

Action Type: Response Action Outcome - RAO
Action Status: RAO Statement Received
Action Date: 5/10/2011
Response Action Outcome: A permanent solution has been achieved. Contamination has not been reduced to background.

Action Type: BOL
Action Status: SHPFAC
Action Date: 5/6/2011
Response Action Outcome: A permanent solution has been achieved. Contamination has not been reduced to background.

Action Type: A Notice sent to a Potentially Responsible Party (PRP)
Action Status: ALSENT
Action Date: 9/13/2010
Response Action Outcome: A permanent solution has been achieved. Contamination has not been reduced to background.

LAST:

Release Tracking Number/Current Status: 3-0028912 / RAO
Source Type: AST
Release Town: BROOKLINE
Notification Date: 11/23/2009
Category: 120 DY
Associated ID: Not reported
Status Date: 05/10/2011
Phase: PHASE II
Response Action Outcome: A2 - A permanent solution has been achieved. Contamination has not been reduced to background.

Oil Or Haz Material: Oil

Chemicals:

Chemical: C19 THRU C36 ALIPHATIC HYDROCARBONS
Quantity: 7200 milligrams per kilogram
Chemical: C11 THRU C22 AROMATIC HYDROCARBONS
Quantity: 3600 milligrams per kilogram
Chemical: C9 THRU C18 ALIPHATIC HYDROCARBONS
Quantity: 6700 milligrams per kilogram

Map ID
Direction
Distance
Elevation

MAP FINDINGS

Site

Database(s)

EDR ID Number
EPA ID Number

21 BLAKE ROAD (Continued)

S110055602

Location Type: UNKNOWN
Source: AST
Source: UNKNOWN

Actions:

Action Type: Response Action Outcome - RAO
Action Status: Level I - Technical Screen Audit
Action Date: 11/14/2011
Response Action Outcome: A permanent solution has been achieved. Contamination has not been reduced to background.

Action Type: Release Disposition
Action Status: Reportable Release under MGL 21E
Action Date: 11/23/2009
Response Action Outcome: A permanent solution has been achieved. Contamination has not been reduced to background.

Action Type: RNF
Action Status: Reportable Release under MGL 21E
Action Date: 11/23/2009
Response Action Outcome: A permanent solution has been achieved. Contamination has not been reduced to background.

Action Type: Phase 2
Action Status: Scope of Work Received
Action Date: 11/23/2010
Response Action Outcome: A permanent solution has been achieved. Contamination has not been reduced to background.

Action Type: Tier Classification
Action Status: Tier 2 Classification
Action Date: 11/23/2010
Response Action Outcome: A permanent solution has been achieved. Contamination has not been reduced to background.

Action Type: Phase 1
Action Status: Completion Statement Received
Action Date: 11/23/2010
Response Action Outcome: A permanent solution has been achieved. Contamination has not been reduced to background.

Action Type: Tier Classification
Action Status: Transmittal, Notice, or Notification Received
Action Date: 11/23/2010
Response Action Outcome: A permanent solution has been achieved. Contamination has not been reduced to background.

Action Type: Tier Classification
Action Status: Legal Notice Published
Action Date: 12/4/2010
Response Action Outcome: A permanent solution has been achieved. Contamination has not been reduced to background.

Action Type: A Notice sent to a Potentially Responsible Party (PRP)
Action Status: A MassDEP piece of correspondence was issued (approvals, NORs, etc.)
Action Date: 12/8/2009
Response Action Outcome: A permanent solution has been achieved. Contamination has not been reduced to background.

Map ID
Direction
Distance
Elevation

MAP FINDINGS

Site

Database(s)

EDR ID Number
EPA ID Number

21 BLAKE ROAD (Continued)

S110055602

Action Type: Release Abatement Measure
Action Status: Written Plan Received
Action Date: 2/14/2011
Response Action Outcome: A permanent solution has been achieved. Contamination has not been reduced to background.

Action Type: BOL
Action Status: Transmittal, Notice, or Notification Received
Action Date: 2/14/2011
Response Action Outcome: A permanent solution has been achieved. Contamination has not been reduced to background.

Action Type: Release Abatement Measure
Action Status: Level I - Technical Screen Audit
Action Date: 2/15/2011
Response Action Outcome: A permanent solution has been achieved. Contamination has not been reduced to background.

Action Type: Release Abatement Measure
Action Status: Completion Statement Received
Action Date: 5/10/2011
Response Action Outcome: A permanent solution has been achieved. Contamination has not been reduced to background.

Action Type: Response Action Outcome - RAO
Action Status: RAO Statement Received
Action Date: 5/10/2011
Response Action Outcome: A permanent solution has been achieved. Contamination has not been reduced to background.

Action Type: BOL
Action Status: SHPFAC
Action Date: 5/6/2011
Response Action Outcome: A permanent solution has been achieved. Contamination has not been reduced to background.

Action Type: A Notice sent to a Potentially Responsible Party (PRP)
Action Status: ALSENT
Action Date: 9/13/2010
Response Action Outcome: A permanent solution has been achieved. Contamination has not been reduced to background.

Release:

Release Tracking Number/Current Status: 3-0028912 / RAO
Primary ID: Not reported
Official City: BROOKLINE
Notification: 11/23/2009
Category: 120 DY
Status Date: 05/10/2011
Phase: PHASE II
Response Action Outcome: A2 - A permanent solution has been achieved. Contamination has not been reduced to background.
Oil / Haz Material Type: Oil

MAP FINDINGS

21 BLAKE ROAD (Continued)

S110055602

[Click here to access the MA DEP site for this facility:](#)

Actions:

- | | |
|---|---|
| <p>Action Type:
 Action Status:
 Action Date:
 Response Action Outcome:</p> | <p>Response Action Outcome - RAO
 Level I - Technical Screen Audit
 11/14/2011
 A permanent solution has been achieved. Contamination has not been reduced to background.</p> |
| <p>Action Type:
 Action Status:
 Action Date:
 Response Action Outcome:</p> | <p>Release Disposition
 Reportable Release under MGL 21E
 11/23/2009
 A permanent solution has been achieved. Contamination has not been reduced to background.</p> |
| <p>Action Type:
 Action Status:
 Action Date:
 Response Action Outcome:</p> | <p>RNF
 Reportable Release under MGL 21E
 11/23/2009
 A permanent solution has been achieved. Contamination has not been reduced to background.</p> |
| <p>Action Type:
 Action Status:
 Action Date:
 Response Action Outcome:</p> | <p>Phase 2
 Scope of Work Received
 11/23/2010
 A permanent solution has been achieved. Contamination has not been reduced to background.</p> |
| <p>Action Type:
 Action Status:
 Action Date:
 Response Action Outcome:</p> | <p>Tier Classification
 Tier 2 Classification
 11/23/2010
 A permanent solution has been achieved. Contamination has not been reduced to background.</p> |
| <p>Action Type:
 Action Status:
 Action Date:
 Response Action Outcome:</p> | <p>Phase 1
 Completion Statement Received
 11/23/2010
 A permanent solution has been achieved. Contamination has not been reduced to background.</p> |
| <p>Action Type:
 Action Status:
 Action Date:
 Response Action Outcome:</p> | <p>Tier Classification
 Transmittal, Notice, or Notification Received
 11/23/2010
 A permanent solution has been achieved. Contamination has not been reduced to background.</p> |
| <p>Action Type:
 Action Status:
 Action Date:
 Response Action Outcome:</p> | <p>Tier Classification
 Legal Notice Published
 12/4/2010
 A permanent solution has been achieved. Contamination has not been reduced to background.</p> |
| <p>Action Type:
 Action Status:
 Action Date:
 Response Action Outcome:</p> | <p>A Notice sent to a Potentially Responsible Party (PRP)
 A MassDEP piece of correspondence was issued (approvals, NORs, etc.)
 12/8/2009
 A permanent solution has been achieved. Contamination has not been reduced to background.</p> |

Map ID
Direction
Distance
Elevation

MAP FINDINGS

Site

Database(s)

EDR ID Number
EPA ID Number

21 BLAKE ROAD (Continued)

S110055602

Action Type: Release Abatement Measure
Action Status: Written Plan Received
Action Date: 2/14/2011
Response Action Outcome: A permanent solution has been achieved. Contamination has not been reduced to background.

Action Type: BOL
Action Status: Transmittal, Notice, or Notification Received
Action Date: 2/14/2011
Response Action Outcome: A permanent solution has been achieved. Contamination has not been reduced to background.

Action Type: Release Abatement Measure
Action Status: Level I - Technical Screen Audit
Action Date: 2/15/2011
Response Action Outcome: A permanent solution has been achieved. Contamination has not been reduced to background.

Action Type: Release Abatement Measure
Action Status: Completion Statement Received
Action Date: 5/10/2011
Response Action Outcome: A permanent solution has been achieved. Contamination has not been reduced to background.

Action Type: Response Action Outcome - RAO
Action Status: RAO Statement Received
Action Date: 5/10/2011
Response Action Outcome: A permanent solution has been achieved. Contamination has not been reduced to background.

Action Type: BOL
Action Status: SHPFAC
Action Date: 5/6/2011
Response Action Outcome: A permanent solution has been achieved. Contamination has not been reduced to background.

Action Type: A Notice sent to a Potentially Responsible Party (PRP)
Action Status: ALSENT
Action Date: 9/13/2010
Response Action Outcome: A permanent solution has been achieved. Contamination has not been reduced to background.

Chemicals:
Chemical: C19 THRU C36 ALIPHATIC HYDROCARBONS
Quantity: 7200 milligrams per kilogram
Chemical: C11 THRU C22 AROMATIC HYDROCARBONS
Quantity: 3600 milligrams per kilogram
Chemical: C9 THRU C18 ALIPHATIC HYDROCARBONS
Quantity: 6700 milligrams per kilogram
Location Type: UNKNOWN
Source: AST
Source: UNKNOWN

ASBESTOS:
Notification: Not reported
DEP Region: Not reported

Map ID
Direction
Distance
Elevation

MAP FINDINGS

Site

Database(s)

EDR ID Number
EPA ID Number

21 BLAKE ROAD (Continued)

S110055602

Notifiers Name: Not reported
Start Date: 06/25/2007
End Date: 06/29/2007
Date Entered: Not reported
Entry Date: 06/08/2007
Quantity Material Removed SF: 1500.00
Quantity Material Removed LF: .00
Project Description: Trns
AR Tracking ID: 84143
Super Lic Number: AS61476
Monitor Lic Number: AA000128
Lab Lic Number: AA000128
Year: 2007
Sticker Number: 100056687
Form Type: ANF-001
Fee Status: Exempt
Facility Phone: 8572341825
Sub Town: Not reported
Worksite: SAME
Occupied: 0
Contractor: AC000627
Contract Type: WRITTEN
Hours: Week days: 8-4 Week end:
Project Type: Rpr
Abatement Process: WET REMOVAL
Location: Not reported
Decon Process: REMOTE
Disposal Methods: WRAPPED IN 2 LYER 6 MIL POLY LABELED AND SEALED W/ DUCT TAPE
Facility Usage: HOME
Waiver Given: Not reported
DEP Waiver Number: Not reported
DLWD Waiver Number: Not reported
Small Owner Occ: 4
Owner Name: KIM/SEIDEL
Owner Address: SAME
Owner City: Not reported
Owner State: MA
On Site Manager Name: Not reported
On Site Manager Phone: Not reported
Ins Comp: Not reported
Policy Number: Not reported
EXP Date: Not reported
Facility Size: Not reported
Transporter Name: Not reported
Transporter Address: Not reported
Transporter City: Not reported
Transporter State: Not reported
Final Site: 47
Certified Name: D NELSON
Cert Sign Date: 06/08/2007
Certified Company: BANNER
Certified Phone: 7819346873
Entered_by: Not reported

Notification: Not reported
DEP Region: Not reported
Notifiers Name: Not reported

Map ID
Direction
Distance
Elevation

MAP FINDINGS

Site

Database(s)

EDR ID Number
EPA ID Number

21 BLAKE ROAD (Continued)

S110055602

Start Date: 08/03/2007
End Date: 08/06/2007
Date Entered: Not reported
Entry Date: 07/22/2007
Quantity Material Removed SF: 320.00
Quantity Material Removed LF: .00
Project Description: Trns
AR Tracking ID: 86079
Super Lic Number: AS61476
Monitor Lic Number: AA000128
Lab Lic Number: AA000128
Year: 2007
Sticker Number: 100058704
Form Type: ANF-001
Fee Status: Exempt
Facility Phone: 8572341833
Sub Town: Not reported
Worksite: SAME
Occupied: -1
Contractor: AC000627
Contract Type: WRITTEN
Hours: Week days: 8-4 Week end:
Project Type: Rpr
Abatement Process: Fcontain
Location: Indoors
Decon Process: 3 STAGE FULL CONTAINMENT
Disposal Methods: WRAPPED IN2 LAYER 6 MIL POLY LABELED AND SEALED
Facility Usage: HOME
Waiver Given: Not reported
DEP Waiver Number: Not reported
DLWD Waiver Number: Not reported
Small Owner Occ: 4
Owner Name: JULEE KIM
Owner Address: SAME
Owner City: Not reported
Owner State: MA
On Site Manager Name: Not reported
On Site Manager Phone: Not reported
Ins Comp: Not reported
Policy Number: Not reported
EXP Date: Not reported
Facility Size: Not reported
Transporter Name: Not reported
Transporter Address: Not reported
Transporter City: Not reported
Transporter State: Not reported
Final Site: 47
Certified Name: D NELSON
Cert Sign Date: 07/20/2007
Certified Company: BANNER
Certified Phone: 7819346873
Entered_by: Not reported

Map ID
Direction
Distance
Elevation

MAP FINDINGS

Site

Database(s)

EDR ID Number
EPA ID Number

106
ESE
1/2-1
0.539 mi.
2846 ft.

70/80 PARK STREET CONDOMINIUMS
70-80 PARK ST
BROOKLINE, MA

MA SHWS S108858784
MA LUST N/A
MA RELEASE
MA ENF

Relative:
Lower

SHWS:

Actual:
57 ft.

Release Tracking Number/Current Status: 3-0026987 / RAO
Release Town: BROOKLINE
Notification Date: 08/03/2007
Category: 72 HR
Associated ID: Not reported
Current Status: **Response Action Outcome**
Status Date: 10/04/2007
Phase: Not reported
Response Action Outcome: A1 - A permanent solution has been achieved. Contamination has been reduced to background or a threat of release has been eliminated.

Oil Or Haz Material: Oil
Location Type: RESIDENTIAL
Source: PIPE
Source: INVES
Source: TIGATION
Source: UST
Source: UNDER

[Click here to access the MA DEP site for this facility:](#)

Chemicals:

Chemical: #2 FUEL OIL
Quantity: 0.05 gallons per hour
Chemical: FUEL OIL #2
Quantity: 0.1 gallons per hour

Actions:

Action Type: Response Action Outcome - RAO
Action Status: RAO Statement Received
Action Date: 10/4/2007
Response Action Outcome: A permanent solution has been achieved. Contamination has been reduced to background or a threat of release has been eliminated.

Action Type: Immediate Response Action
Action Status: Completion Statement Received
Action Date: 10/4/2007
Response Action Outcome: A permanent solution has been achieved. Contamination has been reduced to background or a threat of release has been eliminated.

Action Type: RNF
Action Status: Reportable Release under MGL 21E
Action Date: 10/4/2007
Response Action Outcome: A permanent solution has been achieved. Contamination has been reduced to background or a threat of release has been eliminated.

Action Type: RLFA
Action Status: FOLOFF
Action Date: 8/10/2007
Response Action Outcome: A permanent solution has been achieved. Contamination has been reduced to background or a threat of release has been eliminated.

Map ID
Direction
Distance
Elevation

MAP FINDINGS

Site

Database(s)

EDR ID Number
EPA ID Number

70/80 PARK STREET CONDOMINIUMS (Continued)

S108858784

Action Type: A Notice sent to a Potentially Responsible Party (PRP)
Action Status: A MassDEP piece of correspondence was issued (approvals, NORs, etc.)
Action Date: 8/23/2007
Response Action Outcome: A permanent solution has been achieved. Contamination has been reduced to background or a threat of release has been eliminated.

Action Type: Compliance and Enforcement Action
Action Status: Interim Deadline Letter Issued
Action Date: 8/23/2007
Response Action Outcome: A permanent solution has been achieved. Contamination has been reduced to background or a threat of release has been eliminated.

Action Type: Release Disposition
Action Status: Reportable Release under MGL 21E
Action Date: 8/3/2007
Response Action Outcome: A permanent solution has been achieved. Contamination has been reduced to background or a threat of release has been eliminated.

Action Type: Immediate Response Action
Action Status: IRA Assessment Only
Action Date: 8/3/2007
Response Action Outcome: A permanent solution has been achieved. Contamination has been reduced to background or a threat of release has been eliminated.

Action Type: RLFA
Action Status: FOLOFF
Action Date: 8/8/2007
Response Action Outcome: A permanent solution has been achieved. Contamination has been reduced to background or a threat of release has been eliminated.

Release Tracking Number/Current Status: 3-0026987 / RAO
Release Town: BROOKLINE
Notification Date: 08/03/2007
Category: 72 HR
Associated ID: Not reported
Current Status: **Response Action Outcome**
Status Date: 10/04/2007
Phase: Not reported
Response Action Outcome: A1 - A permanent solution has been achieved. Contamination has been reduced to background or a threat of release has been eliminated.

Oil Or Haz Material: Oil
Location Type: RESIDENTIAL
Source: PIPE
Source: INVES
Source: TIGATION
Source: UST
Source: UNDER

[Click here to access the MA DEP site for this facility:](#)

Chemicals:
Chemical: #2 FUEL OIL
Quantity: 0.05 gallons per hour
Chemical: FUEL OIL #2
Quantity: 0.1 gallons per hour

Map ID
Direction
Distance
Elevation

MAP FINDINGS

Site

Database(s)

EDR ID Number
EPA ID Number

70/80 PARK STREET CONDOMINIUMS (Continued)

S108858784

Actions:

Action Type: Response Action Outcome - RAO
Action Status: RAO Statement Received
Action Date: 10/4/2007
Response Action Outcome: A permanent solution has been achieved. Contamination has been reduced to background or a threat of release has been eliminated.

Action Type: Immediate Response Action
Action Status: Completion Statement Received
Action Date: 10/4/2007
Response Action Outcome: A permanent solution has been achieved. Contamination has been reduced to background or a threat of release has been eliminated.

Action Type: RNF
Action Status: Reportable Release under MGL 21E
Action Date: 10/4/2007
Response Action Outcome: A permanent solution has been achieved. Contamination has been reduced to background or a threat of release has been eliminated.

Action Type: RLFA
Action Status: FOLOFF
Action Date: 8/10/2007
Response Action Outcome: A permanent solution has been achieved. Contamination has been reduced to background or a threat of release has been eliminated.

Action Type: A Notice sent to a Potentially Responsible Party (PRP)
Action Status: A MassDEP piece of correspondence was issued (approvals, NORs, etc.
Action Date: 8/23/2007
Response Action Outcome: A permanent solution has been achieved. Contamination has been reduced to background or a threat of release has been eliminated.

Action Type: Compliance and Enforcement Action
Action Status: Interim Deadline Letter Issued
Action Date: 8/23/2007
Response Action Outcome: A permanent solution has been achieved. Contamination has been reduced to background or a threat of release has been eliminated.

Action Type: Release Disposition
Action Status: Reportable Release under MGL 21E
Action Date: 8/3/2007
Response Action Outcome: A permanent solution has been achieved. Contamination has been reduced to background or a threat of release has been eliminated.

Action Type: Immediate Response Action
Action Status: IRA Assessment Only
Action Date: 8/3/2007
Response Action Outcome: A permanent solution has been achieved. Contamination has been reduced to background or a threat of release has been eliminated.

Action Type: RLFA
Action Status: FOLOFF
Action Date: 8/8/2007
Response Action Outcome: A permanent solution has been achieved. Contamination has been reduced to background or a threat of release has been eliminated.

Release Tracking Number/Current Status: 3-0026987 / RAO

Map ID
Direction
Distance
Elevation

MAP FINDINGS

Site

Database(s)

EDR ID Number
EPA ID Number

70/80 PARK STREET CONDOMINIUMS (Continued)

S108858784

Release Town: BROOKLINE
Notification Date: 08/03/2007
Category: 72 HR
Associated ID: Not reported
Current Status: Response Action Outcome
Status Date: 10/04/2007
Phase: Not reported
Response Action Outcome: A1 - A permanent solution has been achieved. Contamination has been reduced to background or a threat of release has been eliminated.
Oil Or Haz Material: Oil
Location Type: RESIDENTIAL
Source: PIPE
Source: INVES
Source: TIGATION
Source: UST
Source: UNDER

[Click here to access the MA DEP site for this facility:](#)

Chemicals:

Chemical: #2 FUEL OIL
Quantity: 0.05 gallons per hour
Chemical: FUEL OIL #2
Quantity: 0.1 gallons per hour

Actions:

Action Type: Response Action Outcome - RAO
Action Status: RAO Statement Received
Action Date: 10/4/2007
Response Action Outcome: A permanent solution has been achieved. Contamination has been reduced to background or a threat of release has been eliminated.

Action Type: Immediate Response Action
Action Status: Completion Statement Received
Action Date: 10/4/2007
Response Action Outcome: A permanent solution has been achieved. Contamination has been reduced to background or a threat of release has been eliminated.

Action Type: RNF
Action Status: Reportable Release under MGL 21E
Action Date: 10/4/2007
Response Action Outcome: A permanent solution has been achieved. Contamination has been reduced to background or a threat of release has been eliminated.

Action Type: RLFA
Action Status: FOLOFF
Action Date: 8/10/2007
Response Action Outcome: A permanent solution has been achieved. Contamination has been reduced to background or a threat of release has been eliminated.

Action Type: A Notice sent to a Potentially Responsible Party (PRP)
Action Status: A MassDEP piece of correspondence was issued (approvals, NORs, etc.
Action Date: 8/23/2007
Response Action Outcome: A permanent solution has been achieved. Contamination has been reduced to background or a threat of release has been eliminated.

Map ID
Direction
Distance
Elevation

MAP FINDINGS

Site

Database(s)

EDR ID Number
EPA ID Number

70/80 PARK STREET CONDOMINIUMS (Continued)

S108858784

Action Type: Compliance and Enforcement Action
Action Status: Interim Deadline Letter Issued
Action Date: 8/23/2007
Response Action Outcome: A permanent solution has been achieved. Contamination has been reduced to background or a threat of release has been eliminated.

Action Type: Release Disposition
Action Status: Reportable Release under MGL 21E
Action Date: 8/3/2007
Response Action Outcome: A permanent solution has been achieved. Contamination has been reduced to background or a threat of release has been eliminated.

Action Type: Immediate Response Action
Action Status: IRA Assessment Only
Action Date: 8/3/2007
Response Action Outcome: A permanent solution has been achieved. Contamination has been reduced to background or a threat of release has been eliminated.

Action Type: RLFA
Action Status: FOLOFF
Action Date: 8/8/2007
Response Action Outcome: A permanent solution has been achieved. Contamination has been reduced to background or a threat of release has been eliminated.

Release Tracking Number/Current Status: 3-0026987 / RAO
Release Town: BROOKLINE
Notification Date: 08/03/2007
Category: 72 HR
Associated ID: Not reported
Current Status: Response Action Outcome
Status Date: 10/04/2007
Phase: Not reported
Response Action Outcome: A1 - A permanent solution has been achieved. Contamination has been reduced to background or a threat of release has been eliminated.

Oil Or Haz Material: Oil
Location Type: RESIDENTIAL
Source: PIPE
Source: INVES
Source: TIGATION
Source: UST
Source: UNDER

[Click here to access the MA DEP site for this facility:](#)

Chemicals:
Chemical: #2 FUEL OIL
Quantity: 0.05 gallons per hour
Chemical: FUEL OIL #2
Quantity: 0.1 gallons per hour

Actions:
Action Type: Response Action Outcome - RAO
Action Status: RAO Statement Received
Action Date: 10/4/2007
Response Action Outcome: A permanent solution has been achieved. Contamination has been reduced

Map ID
Direction
Distance
Elevation

MAP FINDINGS

Site

Database(s)

EDR ID Number
EPA ID Number

70/80 PARK STREET CONDOMINIUMS (Continued)

S108858784

to background or a threat of release has been eliminated.

Action Type: Immediate Response Action
Action Status: Completion Statement Received
Action Date: 10/4/2007
Response Action Outcome: A permanent solution has been achieved. Contamination has been reduced to background or a threat of release has been eliminated.

Action Type: RNF
Action Status: Reportable Release under MGL 21E
Action Date: 10/4/2007
Response Action Outcome: A permanent solution has been achieved. Contamination has been reduced to background or a threat of release has been eliminated.

Action Type: RLFA
Action Status: FOLOFF
Action Date: 8/10/2007
Response Action Outcome: A permanent solution has been achieved. Contamination has been reduced to background or a threat of release has been eliminated.

Action Type: A Notice sent to a Potentially Responsible Party (PRP)
Action Status: A MassDEP piece of correspondence was issued (approvals, NORs, etc.
Action Date: 8/23/2007
Response Action Outcome: A permanent solution has been achieved. Contamination has been reduced to background or a threat of release has been eliminated.

Action Type: Compliance and Enforcement Action
Action Status: Interim Deadline Letter Issued
Action Date: 8/23/2007
Response Action Outcome: A permanent solution has been achieved. Contamination has been reduced to background or a threat of release has been eliminated.

Action Type: Release Disposition
Action Status: Reportable Release under MGL 21E
Action Date: 8/3/2007
Response Action Outcome: A permanent solution has been achieved. Contamination has been reduced to background or a threat of release has been eliminated.

Action Type: Immediate Response Action
Action Status: IRA Assessment Only
Action Date: 8/3/2007
Response Action Outcome: A permanent solution has been achieved. Contamination has been reduced to background or a threat of release has been eliminated.

Action Type: RLFA
Action Status: FOLOFF
Action Date: 8/8/2007
Response Action Outcome: A permanent solution has been achieved. Contamination has been reduced to background or a threat of release has been eliminated.

LUST:

Facility:

Release Tracking Number/Current Status: 3-0026987 / RAO
Status Date: 10/04/2007
Source Type: UST

Map ID
Direction
Distance
Elevation

MAP FINDINGS

Site

Database(s)

EDR ID Number
EPA ID Number

70/80 PARK STREET CONDOMINIUMS (Continued)

S108858784

Release Town: BROOKLINE
Notification Date: 08/03/2007
Category: 72 HR
Associated ID: Not reported
Phase: Not reported
Response Action Outcome: A1 - A permanent solution has been achieved. Contamination has been reduced to background or a threat of release has been eliminated.
Oil Or Haz Material: Oil

Location Type: RESIDENTIAL
Source: PIPE
Source: INVES
Source: TIGATION
Source: UST
Source: UNDER

[Click here to access the MA DEP site for this facility:](#)

Chemicals:
Chemical: #2 FUEL OIL
Quantity: 0.05 gallons per hour
Chemical: FUEL OIL #2
Quantity: 0.1 gallons per hour

Actions:
Action Type: Response Action Outcome - RAO
Action Status: RAO Statement Received
Action Date: 10/4/2007
Response Action Outcome: A permanent solution has been achieved. Contamination has been reduced to background or a threat of release has been eliminated.

Action Type: Immediate Response Action
Action Status: Completion Statement Received
Action Date: 10/4/2007
Response Action Outcome: A permanent solution has been achieved. Contamination has been reduced to background or a threat of release has been eliminated.

Action Type: RNF
Action Status: Reportable Release under MGL 21E
Action Date: 10/4/2007
Response Action Outcome: A permanent solution has been achieved. Contamination has been reduced to background or a threat of release has been eliminated.

Action Type: RLFA
Action Status: FOLOFF
Action Date: 8/10/2007
Response Action Outcome: A permanent solution has been achieved. Contamination has been reduced to background or a threat of release has been eliminated.

Action Type: A Notice sent to a Potentially Responsible Party (PRP)
Action Status: A MassDEP piece of correspondence was issued (approvals, NORs, etc.
Action Date: 8/23/2007
Response Action Outcome: A permanent solution has been achieved. Contamination has been reduced to background or a threat of release has been eliminated.

Map ID
Direction
Distance
Elevation

MAP FINDINGS

Site

Database(s)

EDR ID Number
EPA ID Number

70/80 PARK STREET CONDOMINIUMS (Continued)

S108858784

Action Type: Compliance and Enforcement Action
Action Status: Interim Deadline Letter Issued
Action Date: 8/23/2007
Response Action Outcome: A permanent solution has been achieved. Contamination has been reduced to background or a threat of release has been eliminated.

Action Type: Release Disposition
Action Status: Reportable Release under MGL 21E
Action Date: 8/3/2007
Response Action Outcome: A permanent solution has been achieved. Contamination has been reduced to background or a threat of release has been eliminated.

Action Type: Immediate Response Action
Action Status: IRA Assessment Only
Action Date: 8/3/2007
Response Action Outcome: A permanent solution has been achieved. Contamination has been reduced to background or a threat of release has been eliminated.

Action Type: RLFA
Action Status: FOLOFF
Action Date: 8/8/2007
Response Action Outcome: A permanent solution has been achieved. Contamination has been reduced to background or a threat of release has been eliminated.

Release:

Release Tracking Number/Current Status: 3-0026987 / RAO
Primary ID: Not reported
Official City: BROOKLINE
Notification: 08/03/2007
Category: 72 HR
Status Date: 10/04/2007
Phase: Not reported
Response Action Outcome: A1 - A permanent solution has been achieved. Contamination has been reduced to background or a threat of release has been eliminated.
Oil / Haz Material Type: Oil

Click here to access the MA DEP site for this facility:

Actions:

Action Type: Response Action Outcome - RAO
Action Status: RAO Statement Received
Action Date: 10/4/2007
Response Action Outcome: A permanent solution has been achieved. Contamination has been reduced to background or a threat of release has been eliminated.

Action Type: Immediate Response Action
Action Status: Completion Statement Received
Action Date: 10/4/2007
Response Action Outcome: A permanent solution has been achieved. Contamination has been reduced to background or a threat of release has been eliminated.

Action Type: RNF
Action Status: Reportable Release under MGL 21E
Action Date: 10/4/2007
Response Action Outcome: A permanent solution has been achieved. Contamination has been reduced

Map ID
Direction
Distance
Elevation

MAP FINDINGS

Site

Database(s)

EDR ID Number
EPA ID Number

70/80 PARK STREET CONDOMINIUMS (Continued)

S108858784

to background or a threat of release has been eliminated.

Action Type: RLFA
Action Status: FOLOFF
Action Date: 8/10/2007
Response Action Outcome: A permanent solution has been achieved. Contamination has been reduced to background or a threat of release has been eliminated.

Action Type: A Notice sent to a Potentially Responsible Party (PRP)
Action Status: A MassDEP piece of correspondence was issued (approvals, NORs, etc.
Action Date: 8/23/2007
Response Action Outcome: A permanent solution has been achieved. Contamination has been reduced to background or a threat of release has been eliminated.

Action Type: Compliance and Enforcement Action
Action Status: Interim Deadline Letter Issued
Action Date: 8/23/2007
Response Action Outcome: A permanent solution has been achieved. Contamination has been reduced to background or a threat of release has been eliminated.

Action Type: Release Disposition
Action Status: Reportable Release under MGL 21E
Action Date: 8/3/2007
Response Action Outcome: A permanent solution has been achieved. Contamination has been reduced to background or a threat of release has been eliminated.

Action Type: Immediate Response Action
Action Status: IRA Assessment Only
Action Date: 8/3/2007
Response Action Outcome: A permanent solution has been achieved. Contamination has been reduced to background or a threat of release has been eliminated.

Action Type: RLFA
Action Status: FOLOFF
Action Date: 8/8/2007
Response Action Outcome: A permanent solution has been achieved. Contamination has been reduced to background or a threat of release has been eliminated.

Chemicals:
Chemical: #2 FUEL OIL
Quantity: 0.05 gallons per hour
Chemical: FUEL OIL #2
Quantity: 0.1 gallons per hour
Location Type: RESIDENTIAL
Source: PIPE
Source: INVES
Source: TIGATION
Source: UST
Source: UNDER

ENFORCEMENT:
Region: NERO
DEP Region: NERO
DEP Program: 3C
DEP Bureau: BWSC
Program: Not reported

Map ID
Direction
Distance
Elevation

MAP FINDINGS

Site

Database(s)

EDR ID Number
EPA ID Number

70/80 PARK STREET CONDOMINIUMS (Continued)

S108858784

Program Id: 3-0026987
High Or Low Level Enforcement: LLE
FMF #: Not reported
Comptroller Billing Name: Not reported
Town Where Violation Occurred: Not reported
Date Executed: 08/23/2007
ENF #: Not reported
Document Type: IDL
AG Ref (Y/N): Not reported
Doc Archived (Y/N): Not reported
EJ Community (Y/N): Not reported
Regional Comment: Not reported
Final Payment Due Date: Not reported
ACOP \$: Not reported
PAN \$: Not reported
EMS (Y/N): Not reported
EMM\$: Not reported
SEP (Y/N): Not reported
SEP \$: Not reported
Demand \$: Not reported
Suspended \$: Not reported
Ownership: Commercially Owned

107
West
1/2-1
0.549 mi.
2900 ft.

NO LOCATION AID
1730 COMMONWEALTH AVE
BRIGHTON, MA 02135

MA SHWS S106512646
MA RELEASE N/A

Relative:
Higher
Actual:
129 ft.

SHWS:
Release Tracking Number/Current Status: 3-0022266 / RAO
Release Town: BOSTON
Notification Date: 10/30/2002
Category: 120 DY
Associated ID: Not reported
Current Status: Response Action Outcome
Status Date: 10/30/2002
Phase: Not reported
Response Action Outcome: B1 - Remedial actions have not been conducted because a level of No Significant Risk exists.
Oil Or Haz Material: Oil

Click here to access the MA DEP site for this facility:

Chemicals:
Chemical: C19 THRU C36 ALIPHATIC HYDROCARBONS
Quantity: 630 milligrams per kilogram
Chemical: C9 THRU C18 ALIPHATIC HYDROCARBONS
Quantity: 2100 milligrams per kilogram
Chemical: C11 THRU C22 AROMATIC HYDROCARBONS
Quantity: 1047 milligrams per kilogram

Actions:
Action Type: Response Action Outcome - RAO
Action Status: RAO Statement Received
Action Date: 10/30/2002
Response Action Outcome: Remedial actions have not been conducted because a level of No

Map ID
Direction
Distance
Elevation

MAP FINDINGS

Site

Database(s)

EDR ID Number
EPA ID Number

NO LOCATION AID (Continued)

S106512646

Significant Risk exists.

Action Type: RNF
Action Status: Reportable Release under MGL 21E
Action Date: 10/30/2002
Response Action Outcome: Remedial actions have not been conducted because a level of No Significant Risk exists.

Action Type: Release Disposition
Action Status: Reportable Release under MGL 21E
Action Date: 10/30/2002
Response Action Outcome: Remedial actions have not been conducted because a level of No Significant Risk exists.

Release:

Release Tracking Number/Current Status: 3-0022266 / RAO
Primary ID: Not reported
Official City: BOSTON
Notification: 10/30/2002
Category: 120 DY
Status Date: 10/30/2002
Phase: Not reported
Response Action Outcome: B1 - Remedial actions have not been conducted because a level of No Significant Risk exists.
Oil / Haz Material Type: Oil

[Click here to access the MA DEP site for this facility:](#)

Actions:

Action Type: Response Action Outcome - RAO
Action Status: RAO Statement Received
Action Date: 10/30/2002
Response Action Outcome: Remedial actions have not been conducted because a level of No Significant Risk exists.

Action Type: RNF
Action Status: Reportable Release under MGL 21E
Action Date: 10/30/2002
Response Action Outcome: Remedial actions have not been conducted because a level of No Significant Risk exists.

Action Type: Release Disposition
Action Status: Reportable Release under MGL 21E
Action Date: 10/30/2002
Response Action Outcome: Remedial actions have not been conducted because a level of No Significant Risk exists.

Chemicals:

Chemical: C19 THRU C36 ALIPHATIC HYDROCARBONS
Quantity: 630 milligrams per kilogram
Chemical: C9 THRU C18 ALIPHATIC HYDROCARBONS
Quantity: 2100 milligrams per kilogram
Chemical: C11 THRU C22 AROMATIC HYDROCARBONS
Quantity: 1047 milligrams per kilogram

Map ID
Direction
Distance
Elevation

MAP FINDINGS

Site

Database(s)

EDR ID Number
EPA ID Number

P108
NE
1/2-1
0.560 mi.
2955 ft.

SHIMON SERVICE STATION
445 HARVARD ST
BROOKLINE, MA 02446

Site 2 of 4 in cluster P

MA SHWS
MA UST
MA RELEASE
MA Financial Assurance
MA HW GEN
U003655128
N/A

Relative:
Lower

SHWS:

Actual:
65 ft.

Release Tracking Number/Current Status: 3-0019979 / RAO
Release Town: BROOKLINE
Notification Date: 09/27/2000
Category: 120 DY
Associated ID: Not reported
Current Status: **Response Action Outcome**
Status Date: 09/28/2001
Phase: PHASE II
Response Action Outcome: B1 - Remedial actions have not been conducted because a level of No Significant Risk exists.
Oil Or Haz Material: Hazardous Material

[Click here to access the MA DEP site for this facility:](#)

Chemicals:

Chemical: METHYL TERT-BUTYL ETHER
Quantity: 0.706 micrograms per gallon

Actions:

Action Type: Response Action Outcome - RAO
Action Status: Fee Received - FMCRA Use Only
Action Date: 10/1/2001
Response Action Outcome: Remedial actions have not been conducted because a level of No Significant Risk exists.

Action Type: Release Abatement Measure
Action Status: Status or Interim Report Received
Action Date: 2/15/2001
Response Action Outcome: Remedial actions have not been conducted because a level of No Significant Risk exists.

Action Type: Release Abatement Measure
Action Status: Written Plan Received
Action Date: 9/27/2000
Response Action Outcome: Remedial actions have not been conducted because a level of No Significant Risk exists.

Action Type: RNF
Action Status: Reportable Release under MGL 21E
Action Date: 9/27/2000
Response Action Outcome: Remedial actions have not been conducted because a level of No Significant Risk exists.

Action Type: Release Disposition
Action Status: Reportable Release under MGL 21E
Action Date: 9/27/2000
Response Action Outcome: Remedial actions have not been conducted because a level of No Significant Risk exists.

Action Type: Release Abatement Measure
Action Status: Fee Received - FMCRA Use Only

Map ID
Direction
Distance
Elevation

MAP FINDINGS

Site

Database(s)

EDR ID Number
EPA ID Number

SHIMON SERVICE STATION (Continued)

U003655128

Action Date: 9/28/2000
Response Action Outcome: Remedial actions have not been conducted because a level of No Significant Risk exists.

Action Type: Response Action Outcome - RAO
Action Status: RAO Statement Received
Action Date: 9/28/2001
Response Action Outcome: Remedial actions have not been conducted because a level of No Significant Risk exists.

Action Type: Phase 1
Action Status: Completion Statement Received
Action Date: 9/28/2001
Response Action Outcome: Remedial actions have not been conducted because a level of No Significant Risk exists.

Release Tracking Number/Current Status: 3-0021525 / RAO
Release Town: BROOKLINE
Notification Date: 02/27/2002
Category: 120 DY
Associated ID: Not reported
Current Status: Response Action Outcome
Status Date: 10/03/2002
Phase: Not reported
Response Action Outcome: B1 - Remedial actions have not been conducted because a level of No Significant Risk exists.
Oil Or Haz Material: Hazardous Material

[Click here to access the MA DEP site for this facility:](#)

Chemicals:
Chemical: LEAD
Quantity: 602 micrograms per gallon
Chemical: ARSENIC
Quantity: 42.5 micrograms per gallon

Actions:
Action Type: Response Action Outcome - RAO
Action Status: RAO Statement Received
Action Date: 10/3/2002
Response Action Outcome: Remedial actions have not been conducted because a level of No Significant Risk exists.

Action Type: Response Action Outcome - RAO
Action Status: Fee Received - FMCRA Use Only
Action Date: 10/7/2002
Response Action Outcome: Remedial actions have not been conducted because a level of No Significant Risk exists.

Action Type: RNF
Action Status: Reportable Release under MGL 21E
Action Date: 2/27/2002
Response Action Outcome: Remedial actions have not been conducted because a level of No Significant Risk exists.

Map ID
Direction
Distance
Elevation

MAP FINDINGS

Site

Database(s)

EDR ID Number
EPA ID Number

SHIMON SERVICE STATION (Continued)

U003655128

Action Type: Release Disposition
Action Status: Reportable Release under MGL 21E
Action Date: 2/27/2002
Response Action Outcome: Remedial actions have not been conducted because a level of No Significant Risk exists.

Action Type: A Notice sent to a Potentially Responsible Party (PRP)
Action Status: A MassDEP piece of correspondence was issued (approvals, NORs, etc.
Action Date: 3/26/2002
Response Action Outcome: Remedial actions have not been conducted because a level of No Significant Risk exists.

Action Type: A Notice sent to a Potentially Responsible Party (PRP)
Action Status: A MassDEP piece of correspondence was issued (approvals, NORs, etc.
Action Date: 5/31/2002
Response Action Outcome: Remedial actions have not been conducted because a level of No Significant Risk exists.

UST:

Facility:

Facility ID: 11646
Owner Id: 9642
Owner: S & Y ENTERPRISES INC
Owner Address: 445 HARVARD ST
Owner City,St,Zip: BROOKLINE, MA 02446
Telephone: 6175669538
Description: Retail Motor Vehicle Fuel
Facility address 2: Not reported
Owner address 2: Not reported
Latitude: 42.34642
Longitude: -71.12772
Contact name: Kamel Masoud
Contact address1: 445 harvard street
Contact address2: Not reported
Contact city: brookline
Contact state: MA
Contact zip: 02446
Contact email: kamsoud@comcast.net
Update: 2018-03-22 00:00:00
Update by: shimon cohen
Fac status: OPEN

Tank ID: 1
Tank Status: In Use
Status Date: Not reported
Date Installed: 01/01/1987
Capacity: 12000
Contents: Gasoline
Tank Usage: Motor Vehi
Tank Leak Detection: In-Tank Monitoring System
Pipe Leak Detection: Annual Automatic Line Leak Detection Test
Latitude: 42.34655
Longitude: -71.12768
Tank construct: Single-walled non-corrodible (including "composite") material (cathodic protection not required)

Map ID
Direction
Distance
Elevation

MAP FINDINGS

Site

Database(s)

EDR ID Number
EPA ID Number

SHIMON SERVICE STATION (Continued)

U003655128

Pipe construct: Single-walled non-corrodible material (No corrosion protection required)
Ptype: Pressurized piping system with electronic automatic line leak detection
Number of compartment: Not reported
Pipe install date: 01/01/1987
Pipe leak install date: Not reported
Submersible sump: Y
Submersible sump install date: Not reported
Turbine sump: N
Turbine sump sensor: N
Intermediate sump: N
Intermediate sump sensor: N
Spill bucket installed date: Not reported
Spill bucket sensor: N
Overfill protect install: Not reported
Overfill protect type: High level alarm
Automatic line leak detect: Not reported
Tank corrosion type: Not reported
Leak corrosion type: Not reported

Tank ID: 2
Tank Status: In Use
Status Date: Not reported
Date Installed: 01/01/1987
Capacity: 12000
Contents: Gasoline
Tank Usage: Motor Vehi
Tank Leak Detection: In-Tank Monitoring System
Pipe Leak Detection: Annual Automatic Line Leak Detection Test
Latitude: 42.34651
Longitude: -71.12775
Tank construct: Single-walled non-corrodible (including "composite") material (cathodic protection not required)
Pipe construct: Single-walled non-corrodible material (No corrosion protection required)
Ptype: Pressurized piping system with electronic automatic line leak detection
Number of compartment: Not reported
Pipe install date: 01/01/1987
Pipe leak install date: Not reported
Submersible sump: Y
Submersible sump install date: Not reported
Turbine sump: N
Turbine sump sensor: N
Intermediate sump: N
Intermediate sump sensor: N
Spill bucket installed date: Not reported
Spill bucket sensor: N
Overfill protect install: Not reported
Overfill protect type: High level alarm
Automatic line leak detect: Not reported
Tank corrosion type: Not reported
Leak corrosion type: Not reported

Tank ID: 3
Tank Status: In Use
Status Date: Not reported
Date Installed: 01/01/1987
Capacity: 12000

Map ID
Direction
Distance
Elevation

MAP FINDINGS

Site

Database(s)

EDR ID Number
EPA ID Number

SHIMON SERVICE STATION (Continued)

U003655128

Contents: Gasoline
Tank Usage: Motor Vehi
Tank Leak Detection: In-Tank Monitoring System
Pipe Leak Detection: Annual Automatic Line Leak Detection Test
Latitude: 42.34651
Longitude: -71.12781
Tank construct: Single-walled non-corrodible (including "composite") material (cathodic protection not required)
Pipe construct: Single-walled non-corrodible material (No corrosion protection required)
Ptype: Pressurized piping system with electronic automatic line leak detection
Number of compartment: Not reported
Pipe install date: 01/01/1987
Pipe leak install date: Not reported
Submersible sump: Y
Submersible sump install date: Not reported
Turbine sump: N
Turbine sump sensor: N
Intermediate sump: N
Intermediate sump sensor: N
Spill bucket installed date: Not reported
Spill bucket sensor: N
Overfill protect install: Not reported
Overfill protect type: High level alarm
Automatic line leak detect: Not reported
Tank corrosion type: Not reported
Leak corrosion type: Not reported

Tank ID: 4
Tank Status: Tank Removed
Status Date: 01/30/1998
Date Installed: 01/01/1987
Capacity: 1000
Contents: Waste Oil
Tank Usage: Not reported
Tank Leak Detection: Not reported
Pipe Leak Detection: Not reported
Latitude: Not reported
Longitude: Not reported
Tank construct: Single-walled non-corrodible (including "composite") material (cathodic protection not required)
Pipe construct: Single-walled non-corrodible material (No corrosion protection required)
Ptype: Not reported
Number of compartment: Not reported
Pipe install date: Not reported
Pipe leak install date: Not reported
Submersible sump: N
Submersible sump install date: Not reported
Turbine sump: N
Turbine sump sensor: N
Intermediate sump: N
Intermediate sump sensor: N
Spill bucket installed date: Not reported
Spill bucket sensor: N
Overfill protect install: Not reported
Overfill protect type: Not reported
Automatic line leak detect: Not reported
Tank corrosion type: Not reported
Leak corrosion type: Not reported

Map ID
Direction
Distance
Elevation

MAP FINDINGS

Site

Database(s)

EDR ID Number
EPA ID Number

SHIMON SERVICE STATION (Continued)

U003655128

Tank ID: 5
Tank Status: Tank Removed
Status Date: 04/30/2003
Date Installed: 01/01/1987
Capacity: 250
Contents: Waste Oil
Tank Usage: Not reported
Tank Leak Detection: Not reported
Pipe Leak Detection: Not reported
Latitude: Not reported
Longitude: Not reported
Tank construct: Single-walled metal tank (cathodic protection required)
Pipe construct: Single-walled metal (Corrosion protection required)
Ptype: Not reported
Number of compartment: Not reported
Pipe install date: Not reported
Pipe leak install date: Not reported
Submersible sump: N
Submersible sump install date: Not reported
Turbine sump: N
Turbine sump sensor: N
Intermediate sump: N
Intermediate sump sensor: N
Spill bucket installed date: Not reported
Spill bucket sensor: N
Overfill protect install: Not reported
Overfill protect type: Not reported
Automatic line leak detect: Not reported
Tank corrosion type: Not reported
Leak corrosion type: Not reported

Release:

Release Tracking Number/Current Status: 3-0019979 / RAO
Primary ID: Not reported
Official City: BROOKLINE
Notification: 09/27/2000
Category: 120 DY
Status Date: 09/28/2001
Phase: PHASE II
Response Action Outcome: B1 - Remedial actions have not been conducted because a level of No Significant Risk exists.
Oil / Haz Material Type: Hazardous Material

[Click here to access the MA DEP site for this facility:](#)

Actions:

Action Type: Response Action Outcome - RAO
Action Status: Fee Received - FMCRA Use Only
Action Date: 10/1/2001
Response Action Outcome: Remedial actions have not been conducted because a level of No Significant Risk exists.

Action Type: Release Abatement Measure
Action Status: Status or Interim Report Received
Action Date: 2/15/2001
Response Action Outcome: Remedial actions have not been conducted because a level of No

Map ID
Direction
Distance
Elevation

MAP FINDINGS

Site

Database(s)

EDR ID Number
EPA ID Number

SHIMON SERVICE STATION (Continued)

U003655128

Significant Risk exists.

Action Type: Release Abatement Measure
Action Status: Written Plan Received
Action Date: 9/27/2000
Response Action Outcome: Remedial actions have not been conducted because a level of No Significant Risk exists.

Action Type: RNF
Action Status: Reportable Release under MGL 21E
Action Date: 9/27/2000
Response Action Outcome: Remedial actions have not been conducted because a level of No Significant Risk exists.

Action Type: Release Disposition
Action Status: Reportable Release under MGL 21E
Action Date: 9/27/2000
Response Action Outcome: Remedial actions have not been conducted because a level of No Significant Risk exists.

Action Type: Release Abatement Measure
Action Status: Fee Received - FMCRA Use Only
Action Date: 9/28/2000
Response Action Outcome: Remedial actions have not been conducted because a level of No Significant Risk exists.

Action Type: Response Action Outcome - RAO
Action Status: RAO Statement Received
Action Date: 9/28/2001
Response Action Outcome: Remedial actions have not been conducted because a level of No Significant Risk exists.

Action Type: Phase 1
Action Status: Completion Statement Received
Action Date: 9/28/2001
Response Action Outcome: Remedial actions have not been conducted because a level of No Significant Risk exists.

Chemicals:
Chemical: METHYL TERT-BUTYL ETHER
Quantity: 0.706 micrograms per gallon

Release Tracking Number/Current Status: 3-0021525 / RAO
Primary ID: Not reported
Official City: BROOKLINE
Notification: 02/27/2002
Category: 120 DY
Status Date: 10/03/2002
Phase: Not reported
Response Action Outcome: B1 - Remedial actions have not been conducted because a level of No Significant Risk exists.
Oil / Haz Material Type: Hazardous Material

[Click here to access the MA DEP site for this facility:](#)

Actions:

Map ID
Direction
Distance
Elevation

MAP FINDINGS

Site

Database(s)

EDR ID Number
EPA ID Number

SHIMON SERVICE STATION (Continued)

U003655128

Action Type: Response Action Outcome - RAO
Action Status: RAO Statement Received
Action Date: 10/3/2002
Response Action Outcome: Remedial actions have not been conducted because a level of No Significant Risk exists.

Action Type: Response Action Outcome - RAO
Action Status: Fee Received - FMCRA Use Only
Action Date: 10/7/2002
Response Action Outcome: Remedial actions have not been conducted because a level of No Significant Risk exists.

Action Type: RNF
Action Status: Reportable Release under MGL 21E
Action Date: 2/27/2002
Response Action Outcome: Remedial actions have not been conducted because a level of No Significant Risk exists.

Action Type: Release Disposition
Action Status: Reportable Release under MGL 21E
Action Date: 2/27/2002
Response Action Outcome: Remedial actions have not been conducted because a level of No Significant Risk exists.

Action Type: A Notice sent to a Potentially Responsible Party (PRP)
Action Status: A MassDEP piece of correspondence was issued (approvals, NORs, etc.
Action Date: 3/26/2002
Response Action Outcome: Remedial actions have not been conducted because a level of No Significant Risk exists.

Action Type: A Notice sent to a Potentially Responsible Party (PRP)
Action Status: A MassDEP piece of correspondence was issued (approvals, NORs, etc.
Action Date: 5/31/2002
Response Action Outcome: Remedial actions have not been conducted because a level of No Significant Risk exists.

Chemicals:
Chemical: LEAD
Quantity: 602 micrograms per gallon
Chemical: ARSENIC
Quantity: 42.5 micrograms per gallon

MA Financial Assurance 2:
Description: Corporation or non-profit corporation

HW GEN:
EPA Id: MAV000002837
RCRA Generator Status: SQG
State Generator Status: VQG-MA

Map ID
Direction
Distance
Elevation

MAP FINDINGS

Site

Database(s)

EDR ID Number
EPA ID Number

P109
NE
1/2-1
0.560 mi.
2956 ft.

FERRIS SERVICE STATION INC
455 HARVARD ST
BROOKLINE, MA 02446

Site 3 of 4 in cluster P

MA SHWS
MA UST
MA RELEASE
MA Financial Assurance

U000228727
N/A

Relative:
Lower

SHWS:

Actual:
64 ft.

Release Tracking Number/Current Status: 3-0018383 / RAO
Release Town: BROOKLINE
Notification Date: 06/09/1999
Category: TWO HR
Associated ID: Not reported
Current Status: **Response Action Outcome**
Status Date: 08/13/1999
Phase: Not reported
Response Action Outcome: A1 - A permanent solution has been achieved. Contamination has been reduced to background or a threat of release has been eliminated.

Oil Or Haz Material: Oil
Location Type: COMMERCIAL
Source: VEHICLE
Source: PIPE

[Click here to access the MA DEP site for this facility:](#)

Chemicals:

Chemical: GASOLINE
Quantity: 10 gallons
Chemical: GASOLINE
Quantity: 34 gallons

Actions:

Action Type: Release Disposition
Action Status: Reportable Release under MGL 21E
Action Date: 6/9/1999
Response Action Outcome: A permanent solution has been achieved. Contamination has been reduced to background or a threat of release has been eliminated.

Action Type: Immediate Response Action
Action Status: Oral Approval of Plan or Action
Action Date: 6/9/1999
Response Action Outcome: A permanent solution has been achieved. Contamination has been reduced to background or a threat of release has been eliminated.

Action Type: A Notice sent to a Potentially Responsible Party (PRP)
Action Status: A MassDEP piece of correspondence was issued (approvals, NORs, etc.
Action Date: 7/20/1999
Response Action Outcome: A permanent solution has been achieved. Contamination has been reduced to background or a threat of release has been eliminated.

Action Type: Response Action Outcome - RAO
Action Status: RAO Statement Received
Action Date: 8/13/1999
Response Action Outcome: A permanent solution has been achieved. Contamination has been reduced to background or a threat of release has been eliminated.

Action Type: RNF
Action Status: Reportable Release under MGL 21E
Action Date: 8/6/1999

Map ID
Direction
Distance
Elevation

MAP FINDINGS

Site

Database(s)

EDR ID Number
EPA ID Number

FERRIS SERVICE STATION INC (Continued)

U000228727

Response Action Outcome: A permanent solution has been achieved. Contamination has been reduced to background or a threat of release has been eliminated.

Release Tracking Number/Current Status: 3-0018383 / RAO

Release Town: BROOKLINE

Notification Date: 06/09/1999

Category: TWO HR

Associated ID: Not reported

Current Status: Response Action Outcome

Status Date: 08/13/1999

Phase: Not reported

Response Action Outcome: A1 - A permanent solution has been achieved. Contamination has been reduced to background or a threat of release has been eliminated.

Oil Or Haz Material: Oil

Location Type: COMMERCIAL

Source: VEHICLE

Source: PIPE

[Click here to access the MA DEP site for this facility:](#)

Chemicals:

Chemical: GASOLINE

Quantity: 10 gallons

Chemical: GASOLINE

Quantity: 34 gallons

Actions:

Action Type: Release Disposition

Action Status: Reportable Release under MGL 21E

Action Date: 6/9/1999

Response Action Outcome: A permanent solution has been achieved. Contamination has been reduced to background or a threat of release has been eliminated.

Action Type: Immediate Response Action

Action Status: Oral Approval of Plan or Action

Action Date: 6/9/1999

Response Action Outcome: A permanent solution has been achieved. Contamination has been reduced to background or a threat of release has been eliminated.

Action Type: A Notice sent to a Potentially Responsible Party (PRP)

Action Status: A MassDEP piece of correspondence was issued (approvals, NORs, etc.

Action Date: 7/20/1999

Response Action Outcome: A permanent solution has been achieved. Contamination has been reduced to background or a threat of release has been eliminated.

Action Type: Response Action Outcome - RAO

Action Status: RAO Statement Received

Action Date: 8/13/1999

Response Action Outcome: A permanent solution has been achieved. Contamination has been reduced to background or a threat of release has been eliminated.

Action Type: RNF

Action Status: Reportable Release under MGL 21E

Action Date: 8/6/1999

Response Action Outcome: A permanent solution has been achieved. Contamination has been reduced

Map ID
Direction
Distance
Elevation

MAP FINDINGS

Site

Database(s)

EDR ID Number
EPA ID Number

FERRIS SERVICE STATION INC (Continued)

U000228727

to background or a threat of release has been eliminated.

UST:

Facility:

Facility ID: 11644
Owner Id: 9845
Owner: ONE HUNDRED MARION STREET LLC
Owner Address: Not reported
Owner City,St,Zip: BROOKLINE, MA 02446
Telephone: Not reported
Description: Retail Motor Vehicle Fuel
Facility address 2: Not reported
Owner address 2: PO BOX 298
Latitude: 42.34669
Longitude: -71.12801
Contact name: Not reported
Contact address1: Not reported
Contact address2: Not reported
Contact city: Not reported
Contact state: Not reported
Contact zip: Not reported
Contact email: Not reported
Update: 2007-04-11 00:00:00
Update by: Not reported
Fac status: CLOSED

Tank ID: 1
Tank Status: Tank Removed
Status Date: 02/10/1989
Date Installed: 07/08/1971
Capacity: 5000
Contents: Gasoline
Tank Usage: Not reported
Tank Leak Detection: Not reported
Pipe Leak Detection: Not reported
Latitude: Not reported
Longitude: Not reported
Tank construct: Not reported
Pipe construct: Not reported
Ptype: Not reported
Number of compartment: Not reported
Pipe install date: Not reported
Pipe leak install date: Not reported
Submersible sump: N
Submersible sump install date: Not reported
Turbine sump: N
Turbine sump sensor: N
Intermediate sump: N
Intermediate sump sensor: N
Spill bucket installed date: Not reported
Spill bucket sensor: N
Overfill protect install: Not reported
Overfill protect type: Not reported
Automatic line leak detect: Not reported

Map ID
Direction
Distance
Elevation

MAP FINDINGS

Site

Database(s)

EDR ID Number
EPA ID Number

FERRIS SERVICE STATION INC (Continued)

U000228727

Tank corrosion type: Not reported
Leak corrosion type: Not reported

Tank ID: 2
Tank Status: Tank Removed
Status Date: 02/10/1989
Date Installed: 07/08/1971
Capacity: 5000
Contents: Gasoline
Tank Usage: Not reported
Tank Leak Detection: Not reported
Pipe Leak Detection: Not reported
Latitude: Not reported
Longitude: Not reported
Tank construct: Not reported
Pipe construct: Not reported
Ptype: Not reported
Number of compartment: Not reported
Pipe install date: Not reported
Pipe leak install date: Not reported
Submersible sump: N
Submersible sump install date: Not reported
Turbine sump: N
Turbine sump sensor: N
Intermediate sump: N
Intermediate sump sensor: N
Spill bucket installed date: Not reported
Spill bucket sensor: N
Overfill protect install: Not reported
Overfill protect type: Not reported
Automatic line leak detect: Not reported
Tank corrosion type: Not reported
Leak corrosion type: Not reported

Tank ID: 3
Tank Status: Tank Removed
Status Date: 02/10/1989
Date Installed: 07/08/1971
Capacity: 5000
Contents: Gasoline
Tank Usage: Not reported
Tank Leak Detection: Not reported
Pipe Leak Detection: Not reported
Latitude: Not reported
Longitude: Not reported
Tank construct: Not reported
Pipe construct: Not reported
Ptype: Not reported
Number of compartment: Not reported
Pipe install date: Not reported
Pipe leak install date: Not reported
Submersible sump: N
Submersible sump install date: Not reported
Turbine sump: N
Turbine sump sensor: N

Map ID
Direction
Distance
Elevation

MAP FINDINGS

Site

Database(s)

EDR ID Number
EPA ID Number

FERRIS SERVICE STATION INC (Continued)

U000228727

Intermediate sump: N
Intermediate sump sensor: N
Spill bucket installed date: Not reported
Spill bucket sensor: N
Overfill protect install: Not reported
Overfill protect type: Not reported
Automatic line leak detect: Not reported
Tank corrosion type: Not reported
Leak corrosion type: Not reported

Tank ID: 4
Tank Status: Tank Removed
Status Date: 12/30/2006
Date Installed: 09/01/1988
Capacity: 8000
Contents: Gasoline
Tank Usage: Motor Vehi
Tank Leak Detection: In-Tank Monitoring System
Pipe Leak Detection: Quarterly visual inspection and annual product line tightness test
Latitude: Not reported
Longitude: Not reported
Tank construct: Single-walled metal tank (cathodic protection required)
Pipe construct: Single-walled non-corrodible material (No corrosion protection required)
Ptype: Not reported
Number of compartment: Not reported
Pipe install date: Not reported
Pipe leak install date: Not reported
Submersible sump: N
Submersible sump install date: Not reported
Turbine sump: N
Turbine sump sensor: N
Intermediate sump: N
Intermediate sump sensor: N
Spill bucket installed date: Not reported
Spill bucket sensor: N
Overfill protect install: Not reported
Overfill protect type: Not reported
Automatic line leak detect: Not reported
Tank corrosion type: Not reported
Leak corrosion type: Not reported

Tank ID: 5
Tank Status: Tank Removed
Status Date: 12/30/2006
Date Installed: 09/01/1988
Capacity: 8000
Contents: Gasoline
Tank Usage: Motor Vehi
Tank Leak Detection: In-Tank Monitoring System
Pipe Leak Detection: Quarterly visual inspection and annual product line tightness test
Latitude: Not reported
Longitude: Not reported
Tank construct: Single-walled metal tank (cathodic protection required)
Pipe construct: Single-walled non-corrodible material (No corrosion protection required)
Ptype: Not reported

Map ID
Direction
Distance
Elevation

MAP FINDINGS

Site

Database(s)

EDR ID Number
EPA ID Number

FERRIS SERVICE STATION INC (Continued)

U000228727

Number of compartment: Not reported
Pipe install date: Not reported
Pipe leak install date: Not reported
Submersible sump: N
Submersible sump install date: Not reported
Turbine sump: N
Turbine sump sensor: N
Intermediate sump: N
Intermediate sump sensor: N
Spill bucket installed date: Not reported
Spill bucket sensor: N
Overfill protect install: Not reported
Overfill protect type: Not reported
Automatic line leak detect: Not reported
Tank corrosion type: Not reported
Leak corrosion type: Not reported

Tank ID: 6
Tank Status: Tank Removed
Status Date: 12/30/2006
Date Installed: 09/01/1988
Capacity: 8000
Contents: Gasoline
Tank Usage: Motor Vehi
Tank Leak Detection: In-Tank Monitoring System
Pipe Leak Detection: Quarterly visual inspection and annual product line tightness test
Latitude: Not reported
Longitude: Not reported
Tank construct: Single-walled metal tank (cathodic protection required)
Pipe construct: Single-walled non-corrodible material (No corrosion protection required)
Ptype: Not reported
Number of compartment: Not reported
Pipe install date: Not reported
Pipe leak install date: Not reported
Submersible sump: N
Submersible sump install date: Not reported
Turbine sump: N
Turbine sump sensor: N
Intermediate sump: N
Intermediate sump sensor: N
Spill bucket installed date: Not reported
Spill bucket sensor: N
Overfill protect install: Not reported
Overfill protect type: Not reported
Automatic line leak detect: Not reported
Tank corrosion type: Not reported
Leak corrosion type: Not reported

Tank ID: 8
Tank Status: Tank Removed
Status Date: 10/27/1998
Date Installed: 09/01/1988
Capacity: 500
Contents: Waste Oil
Tank Usage: Not reported

Map ID
Direction
Distance
Elevation

MAP FINDINGS

Site

Database(s)

EDR ID Number
EPA ID Number

FERRIS SERVICE STATION INC (Continued)

U000228727

Tank Leak Detection: Manual Tank Gauging (1,000G or less capacity tank)
Pipe Leak Detection: Not reported
Latitude: Not reported
Longitude: Not reported
Tank construct: Single-walled metal tank (cathodic protection required)
Pipe construct: Single-walled metal (Corrosion protection required)
Ptype: Not reported
Number of compartment: Not reported
Pipe install date: Not reported
Pipe leak install date: Not reported
Submersible sump: N
Submersible sump install date: Not reported
Turbine sump: N
Turbine sump sensor: N
Intermediate sump: N
Intermediate sump sensor: N
Spill bucket installed date: Not reported
Spill bucket sensor: N
Overfill protect install: Not reported
Overfill protect type: Not reported
Automatic line leak detect: Not reported
Tank corrosion type: Not reported
Leak corrosion type: Not reported

Release:

Release Tracking Number/Current Status: 3-0018383 / RAO
Primary ID: Not reported
Official City: BROOKLINE
Notification: 06/09/1999
Category: TWO HR
Status Date: 08/13/1999
Phase: Not reported
Response Action Outcome: A1 - A permanent solution has been achieved. Contamination has been reduced to background or a threat of release has been eliminated.
Oil / Haz Material Type: Oil

[Click here to access the MA DEP site for this facility:](#)

Actions:

Action Type: Release Disposition
Action Status: Reportable Release under MGL 21E
Action Date: 6/9/1999
Response Action Outcome: A permanent solution has been achieved. Contamination has been reduced to background or a threat of release has been eliminated.

Action Type: Immediate Response Action
Action Status: Oral Approval of Plan or Action
Action Date: 6/9/1999
Response Action Outcome: A permanent solution has been achieved. Contamination has been reduced to background or a threat of release has been eliminated.

Action Type: A Notice sent to a Potentially Responsible Party (PRP)
Action Status: A MassDEP piece of correspondence was issued (approvals, NORs, etc.
Action Date: 7/20/1999
Response Action Outcome: A permanent solution has been achieved. Contamination has been reduced to background or a threat of release has been eliminated.

Map ID
Direction
Distance
Elevation

MAP FINDINGS

Site

Database(s)

EDR ID Number
EPA ID Number

FERRIS SERVICE STATION INC (Continued)

U000228727

Action Type: Response Action Outcome - RAO
Action Status: RAO Statement Received
Action Date: 8/13/1999
Response Action Outcome: A permanent solution has been achieved. Contamination has been reduced to background or a threat of release has been eliminated.

Action Type: RNF
Action Status: Reportable Release under MGL 21E
Action Date: 8/6/1999
Response Action Outcome: A permanent solution has been achieved. Contamination has been reduced to background or a threat of release has been eliminated.

Chemicals:
Chemical: GASOLINE
Quantity: 10 gallons
Chemical: GASOLINE
Quantity: 34 gallons
Location Type: COMMERCIAL
Source: VEHICLE
Source: PIPE

MA Financial Assurance 2:
Description: Not reported

Q110
North
1/2-1
0.562 mi.
2967 ft.

GLENVILLE APTS
62 GLENVILLE AVE
ALLSTON, MA 02134
Site 1 of 2 in cluster Q

MA SHWS S106511669
MA LUST N/A
MA RELEASE

Relative:
Lower
Actual:
41 ft.

SHWS:
Release Tracking Number/Current Status: 3-0015961 / RAONR
Release Town: BOSTON
Notification Date: 01/28/1998
Category: 120 DY
Associated ID: Not reported
Current Status: Response Action Outcome Not Required
Status Date: 02/04/1999
Phase: Not reported
Response Action Outcome: -
Oil Or Haz Material: Oil

[Click here to access the MA DEP site for this facility:](#)

Chemicals:
Chemical: TPH
Quantity: 718 milligrams per kilogram

Actions:
Action Type: Release Disposition
Action Status: Reportable Release under MGL 21E
Action Date: 1/28/1998
Response Action Outcome: Not reported

Action Type: RNF
Action Status: Reportable Release under MGL 21E

Map ID
Direction
Distance
Elevation

MAP FINDINGS

Site

Database(s)

EDR ID Number
EPA ID Number

GLENVILLE APTS (Continued)

S106511669

Action Date: 1/28/1998
Response Action Outcome: Not reported

Action Type: Tier Classification
Action Status: Tier 2 Classification
Action Date: 2/4/1999
Response Action Outcome: Not reported

Action Type: RAO Not Required
Action Status: Linked to a Tier Classified Site
Action Date: 2/4/1999
Response Action Outcome: Not reported

Action Type: Tier Classification
Action Status: Transmittal, Notice, or Notification Received
Action Date: 2/4/1999
Response Action Outcome: Not reported

Action Type: Tier Classification
Action Status: RTN Linked to TCLASS Via Tier Classification Submittal
Action Date: 2/4/1999
Response Action Outcome: Not reported

Action Type: A Notice sent to a Potentially Responsible Party (PRP)
Action Status: A MassDEP piece of correspondence was issued (approvals, NORs, etc.)
Action Date: 8/19/1998
Response Action Outcome: Not reported

LUST:

Facility:

Release Tracking Number/Current Status: 3-0016567 / RAONR
Status Date: 02/04/1999
Source Type: UST
Release Town: BOSTON
Notification Date: 03/06/1998
Category: 72 HR
Associated ID: Not reported
Phase: Not reported
Response Action Outcome: -
Oil Or Haz Material: Oil

Location Type: RESIDENTIAL
Source: UST

[Click here to access the MA DEP site for this facility:](#)

Chemicals:

Chemical: FUEL OIL #2
Quantity: Not reported
Chemical: FUEL OIL #4
Quantity: 110 parts per million
Chemical: OIL
Quantity: 100 parts per million

Map ID
Direction
Distance
Elevation

MAP FINDINGS

Site

Database(s)

EDR ID Number
EPA ID Number

GLENVILLE APTS (Continued)

S106511669

Actions:

Action Type:	Immediate Response Action
Action Status:	Status or Interim Report Received
Action Date:	1/19/1999
Response Action Outcome:	Not reported
Action Type:	Tier Classification
Action Status:	Transmittal, Notice, or Notification Received
Action Date:	2/4/1999
Response Action Outcome:	Not reported
Action Type:	RAO Not Required
Action Status:	Linked to a Tier Classified Site
Action Date:	2/4/1999
Response Action Outcome:	Not reported
Action Type:	Tier Classification
Action Status:	RTN Linked to TCLASS Via Tier Classification Submittal
Action Date:	2/4/1999
Response Action Outcome:	Not reported
Action Type:	Tier Classification
Action Status:	Tier 2 Classification
Action Date:	2/4/1999
Response Action Outcome:	Not reported
Action Type:	A Notice sent to a Potentially Responsible Party (PRP)
Action Status:	A MassDEP piece of correspondence was issued (approvals, NORs, etc.)
Action Date:	3/30/1998
Response Action Outcome:	Not reported
Action Type:	Compliance and Enforcement Action
Action Status:	Interim Deadline Letter Issued
Action Date:	3/30/1998
Response Action Outcome:	Not reported
Action Type:	Release Disposition
Action Status:	Reportable Release under MGL 21E
Action Date:	3/6/1998
Response Action Outcome:	Not reported
Action Type:	Immediate Response Action
Action Status:	IRA Assessment Only
Action Date:	3/6/1998
Response Action Outcome:	Not reported
Action Type:	RNF
Action Status:	Reportable Release under MGL 21E
Action Date:	5/7/1998
Response Action Outcome:	Not reported
Action Type:	Immediate Response Action
Action Status:	Written Plan Received
Action Date:	5/7/1998
Response Action Outcome:	Not reported
Action Type:	Immediate Response Action

Map ID
Direction
Distance
Elevation

MAP FINDINGS

Site

Database(s)

EDR ID Number
EPA ID Number

GLENVILLE APTS (Continued)

S106511669

Action Status: Status or Interim Report Received
Action Date: 7/13/1998
Response Action Outcome: Not reported

Action Type: Immediate Response Action
Action Status: Modified Revised or Updated Plan Received
Action Date: 7/8/1999
Response Action Outcome: Not reported

Action Type: Immediate Response Action
Action Status: Status or Interim Report Received
Action Date: 7/8/1999
Response Action Outcome: Not reported

Action Type: Immediate Response Action
Action Status: Completion Statement Received
Action Date: 9/26/2000
Response Action Outcome: Not reported

Release:

Release Tracking Number/Current Status: 3-0015961 / RAONR
Primary ID: Not reported
Official City: BOSTON
Notification: 01/28/1998
Category: 120 DY
Status Date: 02/04/1999
Phase: Not reported
Response Action Outcome: -
Oil / Haz Material Type: Oil

[Click here to access the MA DEP site for this facility:](#)

Actions:

Action Type: Release Disposition
Action Status: Reportable Release under MGL 21E
Action Date: 1/28/1998
Response Action Outcome: Not reported

Action Type: RNF
Action Status: Reportable Release under MGL 21E
Action Date: 1/28/1998
Response Action Outcome: Not reported

Action Type: Tier Classification
Action Status: Tier 2 Classification
Action Date: 2/4/1999
Response Action Outcome: Not reported

Action Type: RAO Not Required
Action Status: Linked to a Tier Classified Site
Action Date: 2/4/1999
Response Action Outcome: Not reported

Action Type: Tier Classification
Action Status: Transmittal, Notice, or Notification Received

Map ID
Direction
Distance
Elevation

MAP FINDINGS

Site

Database(s)

EDR ID Number
EPA ID Number

GLENVILLE APTS (Continued)

S106511669

Action Date: 2/4/1999
Response Action Outcome: Not reported

Action Type: Tier Classification
Action Status: RTN Linked to TCLASS Via Tier Classification Submittal
Action Date: 2/4/1999
Response Action Outcome: Not reported

Action Type: A Notice sent to a Potentially Responsible Party (PRP)
Action Status: A MassDEP piece of correspondence was issued (approvals, NORs, etc.)
Action Date: 8/19/1998
Response Action Outcome: Not reported

Chemicals:

Chemical: TPH
Quantity: 718 milligrams per kilogram

Release Tracking Number/Current Status: 3-0016567 / RAONR
Primary ID: Not reported
Official City: BOSTON
Notification: 03/06/1998
Category: 72 HR
Status Date: 02/04/1999
Phase: Not reported
Response Action Outcome: -
Oil / Haz Material Type: Oil

[Click here to access the MA DEP site for this facility:](#)

Actions:

Action Type: Immediate Response Action
Action Status: Status or Interim Report Received
Action Date: 1/19/1999
Response Action Outcome: Not reported

Action Type: Tier Classification
Action Status: Transmittal, Notice, or Notification Received
Action Date: 2/4/1999
Response Action Outcome: Not reported

Action Type: RAO Not Required
Action Status: Linked to a Tier Classified Site
Action Date: 2/4/1999
Response Action Outcome: Not reported

Action Type: Tier Classification
Action Status: RTN Linked to TCLASS Via Tier Classification Submittal
Action Date: 2/4/1999
Response Action Outcome: Not reported

Action Type: Tier Classification
Action Status: Tier 2 Classification
Action Date: 2/4/1999
Response Action Outcome: Not reported

Action Type: A Notice sent to a Potentially Responsible Party (PRP)

Map ID
Direction
Distance
Elevation

MAP FINDINGS

Site

Database(s)

EDR ID Number
EPA ID Number

GLENVILLE APTS (Continued)

S106511669

Action Status: A MassDEP piece of correspondence was issued (approvals, NORs, etc.)
Action Date: 3/30/1998
Response Action Outcome: Not reported

Action Type: Compliance and Enforcement Action
Action Status: Interim Deadline Letter Issued
Action Date: 3/30/1998
Response Action Outcome: Not reported

Action Type: Release Disposition
Action Status: Reportable Release under MGL 21E
Action Date: 3/6/1998
Response Action Outcome: Not reported

Action Type: Immediate Response Action
Action Status: IRA Assessment Only
Action Date: 3/6/1998
Response Action Outcome: Not reported

Action Type: RNF
Action Status: Reportable Release under MGL 21E
Action Date: 5/7/1998
Response Action Outcome: Not reported

Action Type: Immediate Response Action
Action Status: Written Plan Received
Action Date: 5/7/1998
Response Action Outcome: Not reported

Action Type: Immediate Response Action
Action Status: Status or Interim Report Received
Action Date: 7/13/1998
Response Action Outcome: Not reported

Action Type: Immediate Response Action
Action Status: Modified Revised or Updated Plan Received
Action Date: 7/8/1999
Response Action Outcome: Not reported

Action Type: Immediate Response Action
Action Status: Status or Interim Report Received
Action Date: 7/8/1999
Response Action Outcome: Not reported

Action Type: Immediate Response Action
Action Status: Completion Statement Received
Action Date: 9/26/2000
Response Action Outcome: Not reported

Chemicals:
Chemical: FUEL OIL #2
Quantity: Not reported
Chemical: FUEL OIL #4
Quantity: 110 parts per million
Chemical: OIL
Quantity: 100 parts per million
Location Type: RESIDENTIAL

Map ID
Direction
Distance
Elevation

MAP FINDINGS

Site

Database(s)

EDR ID Number
EPA ID Number

GLENVILLE APTS (Continued)

S106511669

Source: UST

P111
NE
1/2-1
0.568 mi.
2998 ft.

PROPERTY
473-481 HARVARD ST
BROOKLINE, MA 02146
Site 4 of 4 in cluster P

MA SHWS **S100362888**
MA RELEASE **N/A**

Relative:
Lower
Actual:
61 ft.

SHWS:
Release Tracking Number/Current Status: 3-0003989 / RAO
Release Town: BROOKLINE
Notification Date: 07/15/1992
Category: NONE
Associated ID: Not reported
Current Status: **Response Action Outcome**
Status Date: 12/23/1994
Phase: Not reported
Response Action Outcome: A2 - A permanent solution has been achieved. Contamination has not been reduced to background.

Oil Or Haz Material: Not reported
Location Type: COMMERCIAL
Source: UNKNOWN

Click here to access the MA DEP site for this facility:

Chemicals:
Chemical: UNKNOWN
Quantity: Not reported

Actions:
Action Type: Release Abatement Measure
Action Status: Written Plan Received
Action Date: 1/25/2012
Response Action Outcome: A permanent solution has been achieved. Contamination has not been reduced to background.

Action Type: Release Abatement Measure
Action Status: RMRINT
Action Date: 1/5/2017
Response Action Outcome: A permanent solution has been achieved. Contamination has not been reduced to background.

Action Type: Release Abatement Measure
Action Status: Status or Interim Report Received
Action Date: 1/5/2017
Response Action Outcome: A permanent solution has been achieved. Contamination has not been reduced to background.

Action Type: Release Abatement Measure
Action Status: RMRINT
Action Date: 1/5/2018
Response Action Outcome: A permanent solution has been achieved. Contamination has not been reduced to background.

Action Type: Release Abatement Measure
Action Status: Status or Interim Report Received
Action Date: 1/5/2018

Map ID
Direction
Distance
Elevation

MAP FINDINGS

Site

Database(s)

EDR ID Number
EPA ID Number

PROPERTY (Continued)

S100362888

Response Action Outcome: A permanent solution has been achieved. Contamination has not been reduced to background.

Action Type: Release Abatement Measure

Action Status: RMRINT

Action Date: 11/27/2012

Response Action Outcome: A permanent solution has been achieved. Contamination has not been reduced to background.

Action Type: Release Abatement Measure

Action Status: Status or Interim Report Received

Action Date: 11/27/2012

Response Action Outcome: A permanent solution has been achieved. Contamination has not been reduced to background.

Action Type: Release Abatement Measure

Action Status: Status or Interim Report Received

Action Date: 12/18/2014

Response Action Outcome: A permanent solution has been achieved. Contamination has not been reduced to background.

Action Type: Release Abatement Measure

Action Status: RMRINT

Action Date: 12/18/2014

Response Action Outcome: A permanent solution has been achieved. Contamination has not been reduced to background.

Action Type: Release Abatement Measure

Action Status: Status or Interim Report Received

Action Date: 12/22/2015

Response Action Outcome: A permanent solution has been achieved. Contamination has not been reduced to background.

Action Type: Release Abatement Measure

Action Status: RMRINT

Action Date: 12/22/2015

Response Action Outcome: A permanent solution has been achieved. Contamination has not been reduced to background.

Action Type: Response Action Outcome - RAO

Action Status: RAO Statement Received

Action Date: 12/23/1994

Response Action Outcome: A permanent solution has been achieved. Contamination has not been reduced to background.

Action Type: Release Abatement Measure

Action Status: Status or Interim Report Received

Action Date: 12/4/2013

Response Action Outcome: A permanent solution has been achieved. Contamination has not been reduced to background.

Action Type: Release Abatement Measure

Action Status: RMRINT

Action Date: 12/4/2013

Response Action Outcome: A permanent solution has been achieved. Contamination has not been reduced to background.

Map ID
Direction
Distance
Elevation

MAP FINDINGS

Site

Database(s)

EDR ID Number
EPA ID Number

PROPERTY (Continued)

S100362888

Action Type: An activity type that is related to an Audit
Action Status: NOA
Action Date: 2/3/2011
Response Action Outcome: A permanent solution has been achieved. Contamination has not been reduced to background.

Action Type: Compliance and Enforcement Action
Action Status: REQACC
Action Date: 2/3/2011
Response Action Outcome: A permanent solution has been achieved. Contamination has not been reduced to background.

Action Type: RLFA
Action Status: FLDRAN
Action Date: 4/26/2017
Response Action Outcome: A permanent solution has been achieved. Contamination has not been reduced to background.

Action Type: RLFA
Action Status: FLDRAN
Action Date: 5/24/2017
Response Action Outcome: A permanent solution has been achieved. Contamination has not been reduced to background.

Action Type: Release Abatement Measure
Action Status: RMRINI
Action Date: 5/25/2012
Response Action Outcome: A permanent solution has been achieved. Contamination has not been reduced to background.

Action Type: Release Abatement Measure
Action Status: Status or Interim Report Received
Action Date: 5/25/2012
Response Action Outcome: A permanent solution has been achieved. Contamination has not been reduced to background.

Action Type: Release Abatement Measure
Action Status: RMRINT
Action Date: 6/11/2014
Response Action Outcome: A permanent solution has been achieved. Contamination has not been reduced to background.

Action Type: Release Abatement Measure
Action Status: Status or Interim Report Received
Action Date: 6/11/2014
Response Action Outcome: A permanent solution has been achieved. Contamination has not been reduced to background.

Action Type: Release Abatement Measure
Action Status: Status or Interim Report Received
Action Date: 6/25/2015
Response Action Outcome: A permanent solution has been achieved. Contamination has not been reduced to background.

Action Type: Release Abatement Measure
Action Status: RMRINT
Action Date: 6/25/2015

Map ID
Direction
Distance
Elevation

MAP FINDINGS

Site

Database(s)

EDR ID Number
EPA ID Number

PROPERTY (Continued)

S100362888

Response Action Outcome: A permanent solution has been achieved. Contamination has not been reduced to background.

Action Type: Release Abatement Measure
Action Status: Status or Interim Report Received
Action Date: 6/29/2016

Response Action Outcome: A permanent solution has been achieved. Contamination has not been reduced to background.

Action Type: Release Abatement Measure
Action Status: RMRINT
Action Date: 6/29/2016

Response Action Outcome: A permanent solution has been achieved. Contamination has not been reduced to background.

Action Type: Release Abatement Measure
Action Status: Status or Interim Report Received
Action Date: 6/4/2013

Response Action Outcome: A permanent solution has been achieved. Contamination has not been reduced to background.

Action Type: Release Abatement Measure
Action Status: RMRINT
Action Date: 6/4/2013

Response Action Outcome: A permanent solution has been achieved. Contamination has not been reduced to background.

Action Type: Release Disposition
Action Status: Valid Transition Site
Action Date: 7/15/1992

Response Action Outcome: A permanent solution has been achieved. Contamination has not been reduced to background.

Action Type: Release Abatement Measure
Action Status: Status or Interim Report Received
Action Date: 7/5/2017

Response Action Outcome: A permanent solution has been achieved. Contamination has not been reduced to background.

Action Type: Release Abatement Measure
Action Status: RMRINT
Action Date: 7/5/2017

Response Action Outcome: A permanent solution has been achieved. Contamination has not been reduced to background.

Action Type: Release Abatement Measure
Action Status: RMRINT
Action Date: 7/5/2018

Response Action Outcome: A permanent solution has been achieved. Contamination has not been reduced to background.

Action Type: Release Abatement Measure
Action Status: Status or Interim Report Received
Action Date: 7/5/2018

Response Action Outcome: A permanent solution has been achieved. Contamination has not been reduced to background.

Map ID
Direction
Distance
Elevation

MAP FINDINGS

Site

Database(s)

EDR ID Number
EPA ID Number

PROPERTY (Continued)

S100362888

Action Type: Release Abatement Measure
Action Status: Written Plan Received
Action Date: 9/2/1994
Response Action Outcome: A permanent solution has been achieved. Contamination has not been reduced to background.

Action Type: TREGS
Action Status: LSPFA
Action Date: 9/2/1994
Response Action Outcome: A permanent solution has been achieved. Contamination has not been reduced to background.

Release:

Release Tracking Number/Current Status: 3-0003989 / RAO
Primary ID: Not reported
Official City: BROOKLINE
Notification: 07/15/1992
Category: NONE
Status Date: 12/23/1994
Phase: Not reported
Response Action Outcome: A2 - A permanent solution has been achieved. Contamination has not been reduced to background.
Oil / Haz Material Type: Not reported

[Click here to access the MA DEP site for this facility:](#)

Actions:

Action Type: Release Abatement Measure
Action Status: Written Plan Received
Action Date: 1/25/2012
Response Action Outcome: A permanent solution has been achieved. Contamination has not been reduced to background.

Action Type: Release Abatement Measure
Action Status: RMRINT
Action Date: 1/5/2017
Response Action Outcome: A permanent solution has been achieved. Contamination has not been reduced to background.

Action Type: Release Abatement Measure
Action Status: Status or Interim Report Received
Action Date: 1/5/2017
Response Action Outcome: A permanent solution has been achieved. Contamination has not been reduced to background.

Action Type: Release Abatement Measure
Action Status: RMRINT
Action Date: 1/5/2018
Response Action Outcome: A permanent solution has been achieved. Contamination has not been reduced to background.

Action Type: Release Abatement Measure
Action Status: Status or Interim Report Received
Action Date: 1/5/2018
Response Action Outcome: A permanent solution has been achieved. Contamination has not been reduced to background.

Map ID
Direction
Distance
Elevation

MAP FINDINGS

Site

Database(s)

EDR ID Number
EPA ID Number

PROPERTY (Continued)

S100362888

reduced to background.

Action Type: Release Abatement Measure
Action Status: RMRINT
Action Date: 11/27/2012
Response Action Outcome: A permanent solution has been achieved. Contamination has not been reduced to background.

Action Type: Release Abatement Measure
Action Status: Status or Interim Report Received
Action Date: 11/27/2012
Response Action Outcome: A permanent solution has been achieved. Contamination has not been reduced to background.

Action Type: Release Abatement Measure
Action Status: Status or Interim Report Received
Action Date: 12/18/2014
Response Action Outcome: A permanent solution has been achieved. Contamination has not been reduced to background.

Action Type: Release Abatement Measure
Action Status: RMRINT
Action Date: 12/18/2014
Response Action Outcome: A permanent solution has been achieved. Contamination has not been reduced to background.

Action Type: Release Abatement Measure
Action Status: Status or Interim Report Received
Action Date: 12/22/2015
Response Action Outcome: A permanent solution has been achieved. Contamination has not been reduced to background.

Action Type: Release Abatement Measure
Action Status: RMRINT
Action Date: 12/22/2015
Response Action Outcome: A permanent solution has been achieved. Contamination has not been reduced to background.

Action Type: Response Action Outcome - RAO
Action Status: RAO Statement Received
Action Date: 12/23/1994
Response Action Outcome: A permanent solution has been achieved. Contamination has not been reduced to background.

Action Type: Release Abatement Measure
Action Status: Status or Interim Report Received
Action Date: 12/4/2013
Response Action Outcome: A permanent solution has been achieved. Contamination has not been reduced to background.

Action Type: Release Abatement Measure
Action Status: RMRINT
Action Date: 12/4/2013
Response Action Outcome: A permanent solution has been achieved. Contamination has not been reduced to background.

Action Type: An activity type that is related to an Audit

Map ID
Direction
Distance
Elevation

MAP FINDINGS

Site

Database(s)

EDR ID Number
EPA ID Number

PROPERTY (Continued)

S100362888

Action Status: NOA
Action Date: 2/3/2011
Response Action Outcome: A permanent solution has been achieved. Contamination has not been reduced to background.

Action Type: Compliance and Enforcement Action
Action Status: REQACC
Action Date: 2/3/2011
Response Action Outcome: A permanent solution has been achieved. Contamination has not been reduced to background.

Action Type: RLFA
Action Status: FLDRAN
Action Date: 4/26/2017
Response Action Outcome: A permanent solution has been achieved. Contamination has not been reduced to background.

Action Type: RLFA
Action Status: FLDRAN
Action Date: 5/24/2017
Response Action Outcome: A permanent solution has been achieved. Contamination has not been reduced to background.

Action Type: Release Abatement Measure
Action Status: RMRINI
Action Date: 5/25/2012
Response Action Outcome: A permanent solution has been achieved. Contamination has not been reduced to background.

Action Type: Release Abatement Measure
Action Status: Status or Interim Report Received
Action Date: 5/25/2012
Response Action Outcome: A permanent solution has been achieved. Contamination has not been reduced to background.

Action Type: Release Abatement Measure
Action Status: RMRINT
Action Date: 6/11/2014
Response Action Outcome: A permanent solution has been achieved. Contamination has not been reduced to background.

Action Type: Release Abatement Measure
Action Status: Status or Interim Report Received
Action Date: 6/11/2014
Response Action Outcome: A permanent solution has been achieved. Contamination has not been reduced to background.

Action Type: Release Abatement Measure
Action Status: Status or Interim Report Received
Action Date: 6/25/2015
Response Action Outcome: A permanent solution has been achieved. Contamination has not been reduced to background.

Action Type: Release Abatement Measure
Action Status: RMRINT
Action Date: 6/25/2015
Response Action Outcome: A permanent solution has been achieved. Contamination has not been reduced to background.

Map ID
Direction
Distance
Elevation

MAP FINDINGS

Site

Database(s)

EDR ID Number
EPA ID Number

PROPERTY (Continued)

S100362888

reduced to background.

Action Type: Release Abatement Measure
Action Status: Status or Interim Report Received
Action Date: 6/29/2016
Response Action Outcome: A permanent solution has been achieved. Contamination has not been reduced to background.

Action Type: Release Abatement Measure
Action Status: RMRINT
Action Date: 6/29/2016
Response Action Outcome: A permanent solution has been achieved. Contamination has not been reduced to background.

Action Type: Release Abatement Measure
Action Status: Status or Interim Report Received
Action Date: 6/4/2013
Response Action Outcome: A permanent solution has been achieved. Contamination has not been reduced to background.

Action Type: Release Abatement Measure
Action Status: RMRINT
Action Date: 6/4/2013
Response Action Outcome: A permanent solution has been achieved. Contamination has not been reduced to background.

Action Type: Release Disposition
Action Status: Valid Transition Site
Action Date: 7/15/1992
Response Action Outcome: A permanent solution has been achieved. Contamination has not been reduced to background.

Action Type: Release Abatement Measure
Action Status: Status or Interim Report Received
Action Date: 7/5/2017
Response Action Outcome: A permanent solution has been achieved. Contamination has not been reduced to background.

Action Type: Release Abatement Measure
Action Status: RMRINT
Action Date: 7/5/2017
Response Action Outcome: A permanent solution has been achieved. Contamination has not been reduced to background.

Action Type: Release Abatement Measure
Action Status: RMRINT
Action Date: 7/5/2018
Response Action Outcome: A permanent solution has been achieved. Contamination has not been reduced to background.

Action Type: Release Abatement Measure
Action Status: Status or Interim Report Received
Action Date: 7/5/2018
Response Action Outcome: A permanent solution has been achieved. Contamination has not been reduced to background.

Action Type: Release Abatement Measure

Map ID
Direction
Distance
Elevation

MAP FINDINGS

Site

Database(s)

EDR ID Number
EPA ID Number

PROPERTY (Continued)

S100362888

Action Status: Written Plan Received
Action Date: 9/2/1994
Response Action Outcome: A permanent solution has been achieved. Contamination has not been reduced to background.

Action Type: TREGS
Action Status: LSPFA
Action Date: 9/2/1994
Response Action Outcome: A permanent solution has been achieved. Contamination has not been reduced to background.

Chemicals:
Chemical: UNKNOWN
Quantity: Not reported
Location Type: COMMERCIAL
Source: UNKNOWN

Q112
North
1/2-1
0.571 mi.
3017 ft.

NO LOCATION AID
58 GLENVILLE AVE
ALLSTON, MA 02134
Site 2 of 2 in cluster Q

MA SHWS **S106511668**
MA RELEASE **N/A**

Relative:
Lower
Actual:
41 ft.

SHWS:
Release Tracking Number/Current Status: 3-0015960 / RAO
Release Town: BOSTON
Notification Date: 01/28/1998
Category: 120 DY
Associated ID: 3-0015960
Current Status: **Response Action Outcome**
Status Date: 02/23/2001
Phase: PHASE II
Response Action Outcome: B1 - Remedial actions have not been conducted because a level of No Significant Risk exists.
Oil Or Haz Material: Oil

[Click here to access the MA DEP site for this facility:](#)

Chemicals:
Chemical: TPH
Quantity: 1860 milligrams per kilogram

Actions:
Action Type: RNF
Action Status: Reportable Release under MGL 21E
Action Date: 1/28/1998
Response Action Outcome: Remedial actions have not been conducted because a level of No Significant Risk exists.

Action Type: Release Disposition
Action Status: Reportable Release under MGL 21E
Action Date: 1/28/1998
Response Action Outcome: Remedial actions have not been conducted because a level of No Significant Risk exists.

Action Type: Response Action Outcome - RAO

Map ID
Direction
Distance
Elevation

MAP FINDINGS

Site

Database(s)

EDR ID Number
EPA ID Number

NO LOCATION AID (Continued)

S106511668

Action Status:	RAO Statement Received
Action Date:	2/23/2001
Response Action Outcome:	Remedial actions have not been conducted because a level of No Significant Risk exists.
Action Type:	Tier Classification
Action Status:	RTN Linked to TCLASS Via Tier Classification Submittal
Action Date:	2/4/1999
Response Action Outcome:	Remedial actions have not been conducted because a level of No Significant Risk exists.
Action Type:	Tier Classification
Action Status:	Tier 2 Classification
Action Date:	2/4/1999
Response Action Outcome:	Remedial actions have not been conducted because a level of No Significant Risk exists.
Action Type:	Phase 1
Action Status:	Completion Statement Received
Action Date:	2/4/1999
Response Action Outcome:	Remedial actions have not been conducted because a level of No Significant Risk exists.
Action Type:	Tier Classification
Action Status:	Transmittal, Notice, or Notification Received
Action Date:	2/4/1999
Response Action Outcome:	Remedial actions have not been conducted because a level of No Significant Risk exists.
Action Type:	A Notice sent to a Potentially Responsible Party (PRP)
Action Status:	A MassDEP piece of correspondence was issued (approvals, NORs, etc.
Action Date:	8/19/1998
Response Action Outcome:	Remedial actions have not been conducted because a level of No Significant Risk exists.

Release:

Release Tracking Number/Current Status:	3-0015960 / RAO
Primary ID:	3-0015960
Official City:	BOSTON
Notification:	01/28/1998
Category:	120 DY
Status Date:	02/23/2001
Phase:	PHASE II
Response Action Outcome:	B1 - Remedial actions have not been conducted because a level of No Significant Risk exists.
Oil / Haz Material Type:	Oil

[Click here to access the MA DEP site for this facility:](#)

Actions:

Action Type:	RNF
Action Status:	Reportable Release under MGL 21E
Action Date:	1/28/1998
Response Action Outcome:	Remedial actions have not been conducted because a level of No Significant Risk exists.

Map ID
 Direction
 Distance
 Elevation

MAP FINDINGS

Site

Database(s)

EDR ID Number
 EPA ID Number

NO LOCATION AID (Continued)

S106511668

Action Type: Action Status: Action Date: Response Action Outcome:	Release Disposition Reportable Release under MGL 21E 1/28/1998 Remedial actions have not been conducted because a level of No Significant Risk exists.
Action Type: Action Status: Action Date: Response Action Outcome:	Response Action Outcome - RAO RAO Statement Received 2/23/2001 Remedial actions have not been conducted because a level of No Significant Risk exists.
Action Type: Action Status: Action Date: Response Action Outcome:	Tier Classification RTN Linked to TCLASS Via Tier Classification Submittal 2/4/1999 Remedial actions have not been conducted because a level of No Significant Risk exists.
Action Type: Action Status: Action Date: Response Action Outcome:	Tier Classification Tier 2 Classification 2/4/1999 Remedial actions have not been conducted because a level of No Significant Risk exists.
Action Type: Action Status: Action Date: Response Action Outcome:	Phase 1 Completion Statement Received 2/4/1999 Remedial actions have not been conducted because a level of No Significant Risk exists.
Action Type: Action Status: Action Date: Response Action Outcome:	Tier Classification Transmittal, Notice, or Notification Received 2/4/1999 Remedial actions have not been conducted because a level of No Significant Risk exists.
Action Type: Action Status: Action Date: Response Action Outcome:	A Notice sent to a Potentially Responsible Party (PRP) A MassDEP piece of correspondence was issued (approvals, NORs, etc.) 8/19/1998 Remedial actions have not been conducted because a level of No Significant Risk exists.
Chemicals: Chemical: Quantity:	TPH 1860 milligrams per kilogram

R113 **385-389 HARVARD STREET**
ENE **385-389 HARVARD ST**
1/2-1 **BROOKLINE, MA 02446**
0.572 mi.
3020 ft. **Site 1 of 2 in cluster R**

MA SHWS **S111411895**
MA RELEASE **N/A**

Relative: SHWS:
Lower Release Tracking Number/Current Status: 3-0030566 / RAO
Actual: Release Town: BROOKLINE
56 ft. Notification Date: 01/06/2012
 Category: 120 DY

Map ID
Direction
Distance
Elevation

MAP FINDINGS

Site

Database(s)

EDR ID Number
EPA ID Number

385-389 HARVARD STREET (Continued)

S111411895

Associated ID: Not reported
Current Status: **Response Action Outcome**
Status Date: 05/09/2012
Phase: Not reported
Response Action Outcome: A2 - A permanent solution has been achieved. Contamination has not been reduced to background.
Oil Or Haz Material: Oil and Hazardous Material

[Click here to access the MA DEP site for this facility:](#)

Chemicals:

Chemical: PHENANTHRENE
Quantity: 23 milligrams per kilogram
Chemical: NAPHTHALENE
Quantity: 65 milligrams per kilogram
Chemical: 2-METHYLNAPHTHALENE
Quantity: 25.6 milligrams per kilogram
Chemical: C19 THRU C36 ALIPHATIC HYDROCARBONS
Quantity: 4040 milligrams per kilogram
Chemical: C9 THRU C10 AROMATIC HYDROCARBONS
Quantity: 1330 milligrams per kilogram
Chemical: ACENAPHTHYLENE
Quantity: 7.3 milligrams per kilogram
Chemical: C11 THRU C22 AROMATIC HYDROCARBONS
Quantity: 7230 milligrams per kilogram
Chemical: C9 THRU C18 ALIPHATIC HYDROCARBONS
Quantity: 9480 milligrams per kilogram
Chemical: ACENAPHTHENE
Quantity: 7.3 milligrams per kilogram

Actions:

Action Type: A Notice sent to a Potentially Responsible Party (PRP)
Action Status: A MassDEP piece of correspondence was issued (approvals, NORs, etc.)
Action Date: 1/20/2012
Response Action Outcome: A permanent solution has been achieved. Contamination has not been reduced to background.

Action Type: RNF
Action Status: Reportable Release under MGL 21E
Action Date: 1/6/2012
Response Action Outcome: A permanent solution has been achieved. Contamination has not been reduced to background.

Action Type: RNFE
Action Status: Transmittal, Notice, or Notification Received
Action Date: 1/6/2012
Response Action Outcome: A permanent solution has been achieved. Contamination has not been reduced to background.

Action Type: Release Disposition
Action Status: Reportable Release under MGL 21E
Action Date: 1/6/2012
Response Action Outcome: A permanent solution has been achieved. Contamination has not been reduced to background.

Action Type: Release Abatement Measure

Map ID
Direction
Distance
Elevation

MAP FINDINGS

Site

Database(s)

EDR ID Number
EPA ID Number

385-389 HARVARD STREET (Continued)

S111411895

Action Status: Written Plan Received
Action Date: 2/16/2012
Response Action Outcome: A permanent solution has been achieved. Contamination has not been reduced to background.

Action Type: Release Abatement Measure
Action Status: Level I - Technical Screen Audit
Action Date: 2/17/2012
Response Action Outcome: A permanent solution has been achieved. Contamination has not been reduced to background.

Action Type: Release Abatement Measure
Action Status: Fee Received - FMCRA Use Only
Action Date: 2/21/2012
Response Action Outcome: A permanent solution has been achieved. Contamination has not been reduced to background.

Action Type: BOL
Action Status: Transmittal, Notice, or Notification Received
Action Date: 2/22/2012
Response Action Outcome: A permanent solution has been achieved. Contamination has not been reduced to background.

Action Type: BOL
Action Status: SHPFAC
Action Date: 4/20/2012
Response Action Outcome: A permanent solution has been achieved. Contamination has not been reduced to background.

Action Type: Release Abatement Measure
Action Status: Completion Statement Received
Action Date: 5/9/2012
Response Action Outcome: A permanent solution has been achieved. Contamination has not been reduced to background.

Action Type: Response Action Outcome - RAO
Action Status: RAO Statement Received
Action Date: 5/9/2012
Response Action Outcome: A permanent solution has been achieved. Contamination has not been reduced to background.

Release:

Release Tracking Number/Current Status: 3-0030566 / RAO
Primary ID: Not reported
Official City: BROOKLINE
Notification: 01/06/2012
Category: 120 DY
Status Date: 05/09/2012
Phase: Not reported
Response Action Outcome: A2 - A permanent solution has been achieved. Contamination has not been reduced to background.
Oil / Haz Material Type: Oil and Hazardous Material

[Click here to access the MA DEP site for this facility:](#)

Map ID
Direction
Distance
Elevation

MAP FINDINGS

Site

Database(s)

EDR ID Number
EPA ID Number

385-389 HARVARD STREET (Continued)

S111411895

Actions:

Action Type: A Notice sent to a Potentially Responsible Party (PRP)
Action Status: A MassDEP piece of correspondence was issued (approvals, NORs, etc.)
Action Date: 1/20/2012
Response Action Outcome: A permanent solution has been achieved. Contamination has not been reduced to background.

Action Type: RNF
Action Status: Reportable Release under MGL 21E
Action Date: 1/6/2012
Response Action Outcome: A permanent solution has been achieved. Contamination has not been reduced to background.

Action Type: RNFE
Action Status: Transmittal, Notice, or Notification Received
Action Date: 1/6/2012
Response Action Outcome: A permanent solution has been achieved. Contamination has not been reduced to background.

Action Type: Release Disposition
Action Status: Reportable Release under MGL 21E
Action Date: 1/6/2012
Response Action Outcome: A permanent solution has been achieved. Contamination has not been reduced to background.

Action Type: Release Abatement Measure
Action Status: Written Plan Received
Action Date: 2/16/2012
Response Action Outcome: A permanent solution has been achieved. Contamination has not been reduced to background.

Action Type: Release Abatement Measure
Action Status: Level I - Technical Screen Audit
Action Date: 2/17/2012
Response Action Outcome: A permanent solution has been achieved. Contamination has not been reduced to background.

Action Type: Release Abatement Measure
Action Status: Fee Received - FMCRA Use Only
Action Date: 2/21/2012
Response Action Outcome: A permanent solution has been achieved. Contamination has not been reduced to background.

Action Type: BOL
Action Status: Transmittal, Notice, or Notification Received
Action Date: 2/22/2012
Response Action Outcome: A permanent solution has been achieved. Contamination has not been reduced to background.

Action Type: BOL
Action Status: SHPFAC
Action Date: 4/20/2012
Response Action Outcome: A permanent solution has been achieved. Contamination has not been reduced to background.

Action Type: Release Abatement Measure
Action Status: Completion Statement Received

Map ID
Direction
Distance
Elevation

MAP FINDINGS

Site

Database(s)

EDR ID Number
EPA ID Number

385-389 HARVARD STREET (Continued)

S111411895

Action Date: 5/9/2012
Response Action Outcome: A permanent solution has been achieved. Contamination has not been reduced to background.

Action Type: Response Action Outcome - RAO
Action Status: RAO Statement Received
Action Date: 5/9/2012
Response Action Outcome: A permanent solution has been achieved. Contamination has not been reduced to background.

Chemicals:

Chemical:	PHENANTHRENE
Quantity:	23 milligrams per kilogram
Chemical:	NAPHTHALENE
Quantity:	65 milligrams per kilogram
Chemical:	2-METHYLNAPHTHALENE
Quantity:	25.6 milligrams per kilogram
Chemical:	C19 THRU C36 ALIPHATIC HYDROCARBONS
Quantity:	4040 milligrams per kilogram
Chemical:	C9 THRU C10 AROMATIC HYDROCARBONS
Quantity:	1330 milligrams per kilogram
Chemical:	ACENAPHTHYLENE
Quantity:	7.3 milligrams per kilogram
Chemical:	C11 THRU C22 AROMATIC HYDROCARBONS
Quantity:	7230 milligrams per kilogram
Chemical:	C9 THRU C18 ALIPHATIC HYDROCARBONS
Quantity:	9480 milligrams per kilogram
Chemical:	ACENAPHTHENE
Quantity:	7.3 milligrams per kilogram

114
WSW
1/2-1
0.573 mi.
3024 ft.

MANHOLE #18767
CNR OF STRATHMORE AND INGLEWOOD
BRIGHTON, MA 02135

MA SHWS S106511063
MA RELEASE N/A

Relative:
Lower
Actual:
100 ft.

SHWS:
Release Tracking Number/Current Status: 3-0011756 / RAO
Release Town: BOSTON
Notification Date: 10/20/1994
Category: TWO HR
Associated ID: Not reported
Current Status: **Response Action Outcome**
Status Date: 02/01/1995
Phase: Not reported
Response Action Outcome: A1 - A permanent solution has been achieved. Contamination has been reduced to background or a threat of release has been eliminated.

Oil Or Haz Material: Oil
Location Type: ROADWAY
Source: TRANSFORM

[Click here to access the MA DEP site for this facility:](#)

Chemicals:
Chemical: TRANSFORMER OIL
Quantity: 25 gallons

Map ID
Direction
Distance
Elevation

MAP FINDINGS

Site

Database(s)

EDR ID Number
EPA ID Number

MANHOLE #18767 (Continued)

S106511063

Chemical: OIL
Quantity: 25 gallons

Actions:

Action Type: Release Disposition
Action Status: Reportable Release under MGL 21E
Action Date: 10/20/1994
Response Action Outcome: A permanent solution has been achieved. Contamination has been reduced to background or a threat of release has been eliminated.

Action Type: Immediate Response Action
Action Status: Oral Approval of Plan or Action
Action Date: 10/20/1994
Response Action Outcome: A permanent solution has been achieved. Contamination has been reduced to background or a threat of release has been eliminated.

Action Type: RLFA
Action Status: FOLOFF
Action Date: 10/20/1994
Response Action Outcome: A permanent solution has been achieved. Contamination has been reduced to background or a threat of release has been eliminated.

Action Type: A Notice sent to a Potentially Responsible Party (PRP)
Action Status: A MassDEP piece of correspondence was issued (approvals, NORs, etc.)
Action Date: 11/7/1994
Response Action Outcome: A permanent solution has been achieved. Contamination has been reduced to background or a threat of release has been eliminated.

Action Type: RNF
Action Status: Reportable Release under MGL 21E
Action Date: 12/16/1994
Response Action Outcome: A permanent solution has been achieved. Contamination has been reduced to background or a threat of release has been eliminated.

Action Type: Response Action Outcome - RAO
Action Status: RAO Statement Received
Action Date: 2/1/1995
Response Action Outcome: A permanent solution has been achieved. Contamination has been reduced to background or a threat of release has been eliminated.

Action Type: Immediate Response Action
Action Status: Completion Statement Received
Action Date: 2/1/1995
Response Action Outcome: A permanent solution has been achieved. Contamination has been reduced to background or a threat of release has been eliminated.

Action Type: An activity type that is related to an Audit
Action Status: Audit Follow-up Completion Statement Received
Action Date: 7/1/2002
Response Action Outcome: A permanent solution has been achieved. Contamination has been reduced to background or a threat of release has been eliminated.

Release:
Release Tracking Number/Current Status: 3-0011756 / RAO
Primary ID: Not reported
Official City: BOSTON

Map ID
Direction
Distance
Elevation

MAP FINDINGS

Site

Database(s)

EDR ID Number
EPA ID Number

MANHOLE #18767 (Continued)

S106511063

Notification: 10/20/1994
Category: TWO HR
Status Date: 02/01/1995
Phase: Not reported
Response Action Outcome: A1 - A permanent solution has been achieved. Contamination has been reduced to background or a threat of release has been eliminated.
Oil / Haz Material Type: Oil

[Click here to access the MA DEP site for this facility:](#)

Actions:

Action Type: Release Disposition
Action Status: Reportable Release under MGL 21E
Action Date: 10/20/1994
Response Action Outcome: A permanent solution has been achieved. Contamination has been reduced to background or a threat of release has been eliminated.

Action Type: Immediate Response Action
Action Status: Oral Approval of Plan or Action
Action Date: 10/20/1994
Response Action Outcome: A permanent solution has been achieved. Contamination has been reduced to background or a threat of release has been eliminated.

Action Type: RLFA
Action Status: FOLOFF
Action Date: 10/20/1994
Response Action Outcome: A permanent solution has been achieved. Contamination has been reduced to background or a threat of release has been eliminated.

Action Type: A Notice sent to a Potentially Responsible Party (PRP)
Action Status: A MassDEP piece of correspondence was issued (approvals, NORs, etc.
Action Date: 11/7/1994
Response Action Outcome: A permanent solution has been achieved. Contamination has been reduced to background or a threat of release has been eliminated.

Action Type: RNF
Action Status: Reportable Release under MGL 21E
Action Date: 12/16/1994
Response Action Outcome: A permanent solution has been achieved. Contamination has been reduced to background or a threat of release has been eliminated.

Action Type: Response Action Outcome - RAO
Action Status: RAO Statement Received
Action Date: 2/1/1995
Response Action Outcome: A permanent solution has been achieved. Contamination has been reduced to background or a threat of release has been eliminated.

Action Type: Immediate Response Action
Action Status: Completion Statement Received
Action Date: 2/1/1995
Response Action Outcome: A permanent solution has been achieved. Contamination has been reduced to background or a threat of release has been eliminated.

Action Type: An activity type that is related to an Audit
Action Status: Audit Follow-up Completion Statement Received
Action Date: 7/1/2002
Response Action Outcome: A permanent solution has been achieved. Contamination has been reduced

Map ID
Direction
Distance
Elevation

MAP FINDINGS

Site

Database(s)

EDR ID Number
EPA ID Number

MANHOLE #18767 (Continued)

S106511063

to background or a threat of release has been eliminated.

Chemicals:
Chemical: TRANSFORMER OIL
Quantity: 25 gallons
Chemical: OIL
Quantity: 25 gallons
Location Type: ROADWAY
Source: TRANSFORM

**S115
ENE
1/2-1
0.579 mi.
3059 ft.**

**NO LOCATION AID
401 TO 409 HARVARD ST
BROOKLINE, MA**

**MA SHWS S104562590
MA RELEASE N/A**

Site 1 of 2 in cluster S

**Relative:
Lower
Actual:
60 ft.**

SHWS:
Release Tracking Number/Current Status: 3-0019552 / RAO
Release Town: BROOKLINE
Notification Date: 05/15/2000
Category: 120 DY
Associated ID: Not reported
Current Status: Response Action Outcome
Status Date: 05/15/2000
Phase: Not reported
Response Action Outcome: B1 - Remedial actions have not been conducted because a level of No Significant Risk exists.
Oil Or Haz Material: Hazardous Material

[Click here to access the MA DEP site for this facility:](#)

Chemicals:
Chemical: PCE
Quantity: 2700 milligrams per kilogram

Actions:
Action Type: RNF
Action Status: Reportable Release under MGL 21E
Action Date: 5/15/2000
Response Action Outcome: Remedial actions have not been conducted because a level of No Significant Risk exists.

Action Type: Response Action Outcome - RAO
Action Status: RAO Statement Received
Action Date: 5/15/2000
Response Action Outcome: Remedial actions have not been conducted because a level of No Significant Risk exists.

Action Type: Release Disposition
Action Status: Reportable Release under MGL 21E
Action Date: 5/15/2000
Response Action Outcome: Remedial actions have not been conducted because a level of No Significant Risk exists.

Action Type: Response Action Outcome - RAO
Action Status: Level I - Technical Screen Audit

Map ID
Direction
Distance
Elevation

MAP FINDINGS

Site

Database(s)

EDR ID Number
EPA ID Number

NO LOCATION AID (Continued)

S104562590

Action Date: 9/6/2013
Response Action Outcome: Remedial actions have not been conducted because a level of No Significant Risk exists.

Release:

Release Tracking Number/Current Status: 3-0019552 / RAO
Primary ID: Not reported
Official City: BROOKLINE
Notification: 05/15/2000
Category: 120 DY
Status Date: 05/15/2000
Phase: Not reported
Response Action Outcome: B1 - Remedial actions have not been conducted because a level of No Significant Risk exists.
Oil / Haz Material Type: Hazardous Material

[Click here to access the MA DEP site for this facility:](#)

Actions:

Action Type: RNF
Action Status: Reportable Release under MGL 21E
Action Date: 5/15/2000
Response Action Outcome: Remedial actions have not been conducted because a level of No Significant Risk exists.

Action Type: Response Action Outcome - RAO
Action Status: RAO Statement Received
Action Date: 5/15/2000
Response Action Outcome: Remedial actions have not been conducted because a level of No Significant Risk exists.

Action Type: Release Disposition
Action Status: Reportable Release under MGL 21E
Action Date: 5/15/2000
Response Action Outcome: Remedial actions have not been conducted because a level of No Significant Risk exists.

Action Type: Response Action Outcome - RAO
Action Status: Level I - Technical Screen Audit
Action Date: 9/6/2013
Response Action Outcome: Remedial actions have not been conducted because a level of No Significant Risk exists.

Chemicals:

Chemical: PCE
Quantity: 2700 milligrams per kilogram

Map ID
Direction
Distance
Elevation

MAP FINDINGS

Site

Database(s)

EDR ID Number
EPA ID Number

R116
ENE
1/2-1
0.590 mi.
3117 ft.

COMMERCIAL/RESIDENTIAL APT BLDG
5 BEALS ST
BROOKLINE, MA

Site 2 of 2 in cluster R

MA SHWS S107361567
MA LAST N/A
MA RELEASE
MA ASBESTOS

Relative:
Lower

SHWS:

Actual:
54 ft.

Release Tracking Number/Current Status: 3-0029356 / RAO
Release Town: BROOKLINE
Notification Date: 06/29/2010
Category: TWO HR
Associated ID: Not reported
Current Status: **Response Action Outcome**
Status Date: 10/26/2010
Phase: Not reported
Response Action Outcome: A2 - A permanent solution has been achieved. Contamination has not been reduced to background.

Oil Or Haz Material: Oil
Location Type: COMMERCIAL
Location Type: RESIDENTIAL
Source: FILTER
Source: AST
Source: FUEL

[Click here to access the MA DEP site for this facility:](#)

Chemicals:

Chemical: #2 FUEL OIL
Quantity: 40 gallons

Actions:

Action Type: Response Action Outcome - RAO
Action Status: RAO Statement Received
Action Date: 10/26/2010
Response Action Outcome: A permanent solution has been achieved. Contamination has not been reduced to background.

Action Type: Immediate Response Action
Action Status: Completion Statement Received
Action Date: 10/26/2010
Response Action Outcome: A permanent solution has been achieved. Contamination has not been reduced to background.

Action Type: Response Action Outcome - RAO
Action Status: Level I - Technical Screen Audit
Action Date: 12/10/2010
Response Action Outcome: A permanent solution has been achieved. Contamination has not been reduced to background.

Action Type: RLFA
Action Status: FLDD1U
Action Date: 6/29/2010
Response Action Outcome: A permanent solution has been achieved. Contamination has not been reduced to background.

Action Type: A Notice sent to a Potentially Responsible Party (PRP)
Action Status: FLDISS
Action Date: 6/29/2010

Map ID
Direction
Distance
Elevation

MAP FINDINGS

Site

Database(s)

EDR ID Number
EPA ID Number

COMMERCIAL/RESIDENTIAL APT BLDG (Continued)

S107361567

Response Action Outcome:	A permanent solution has been achieved. Contamination has not been reduced to background.
Action Type:	Release Disposition
Action Status:	Reportable Release under MGL 21E
Action Date:	6/29/2010
Response Action Outcome:	A permanent solution has been achieved. Contamination has not been reduced to background.
Action Type:	Immediate Response Action
Action Status:	Oral Approval of Plan or Action
Action Date:	6/29/2010
Response Action Outcome:	A permanent solution has been achieved. Contamination has not been reduced to background.
Action Type:	RLFA
Action Status:	FLDRUN
Action Date:	7/1/2010
Response Action Outcome:	A permanent solution has been achieved. Contamination has not been reduced to background.
Action Type:	A Notice sent to a Potentially Responsible Party (PRP)
Action Status:	A MassDEP piece of correspondence was issued (approvals, NORs, etc.)
Action Date:	7/8/2010
Response Action Outcome:	A permanent solution has been achieved. Contamination has not been reduced to background.
Action Type:	RLFA
Action Status:	FLDRUN
Action Date:	8/10/2010
Response Action Outcome:	A permanent solution has been achieved. Contamination has not been reduced to background.
Action Type:	Immediate Response Action
Action Status:	Written Plan Received
Action Date:	8/26/2010
Response Action Outcome:	A permanent solution has been achieved. Contamination has not been reduced to background.
Action Type:	RNFE
Action Status:	Transmittal, Notice, or Notification Received
Action Date:	8/26/2010
Response Action Outcome:	A permanent solution has been achieved. Contamination has not been reduced to background.
Action Type:	RNF
Action Status:	Reportable Release under MGL 21E
Action Date:	8/26/2010
Response Action Outcome:	A permanent solution has been achieved. Contamination has not been reduced to background.
Action Type:	RLFA
Action Status:	FLDRAN
Action Date:	9/21/2010
Response Action Outcome:	A permanent solution has been achieved. Contamination has not been reduced to background.

Map ID
Direction
Distance
Elevation

MAP FINDINGS

Site

Database(s)

EDR ID Number
EPA ID Number

COMMERCIAL/RESIDENTIAL APT BLDG (Continued)

S107361567

Action Type: Immediate Response Action
Action Status: Written Approval of Plan
Action Date: 9/3/2010
Response Action Outcome: A permanent solution has been achieved. Contamination has not been reduced to background.

Release Tracking Number/Current Status: 3-0029356 / RAO
Release Town: BROOKLINE
Notification Date: 06/29/2010
Category: TWO HR
Associated ID: Not reported
Current Status: Response Action Outcome
Status Date: 10/26/2010
Phase: Not reported
Response Action Outcome: A2 - A permanent solution has been achieved. Contamination has not been reduced to background.

Oil Or Haz Material: Oil
Location Type: COMMERCIAL
Location Type: RESIDENTIAL
Source: FILTER
Source: AST
Source: FUEL

[Click here to access the MA DEP site for this facility:](#)

Chemicals:
Chemical: #2 FUEL OIL
Quantity: 40 gallons

Actions:
Action Type: Response Action Outcome - RAO
Action Status: RAO Statement Received
Action Date: 10/26/2010
Response Action Outcome: A permanent solution has been achieved. Contamination has not been reduced to background.

Action Type: Immediate Response Action
Action Status: Completion Statement Received
Action Date: 10/26/2010
Response Action Outcome: A permanent solution has been achieved. Contamination has not been reduced to background.

Action Type: Response Action Outcome - RAO
Action Status: Level I - Technical Screen Audit
Action Date: 12/10/2010
Response Action Outcome: A permanent solution has been achieved. Contamination has not been reduced to background.

Action Type: RLFA
Action Status: FLDD1U
Action Date: 6/29/2010
Response Action Outcome: A permanent solution has been achieved. Contamination has not been reduced to background.

Action Type: A Notice sent to a Potentially Responsible Party (PRP)

Map ID
Direction
Distance
Elevation

MAP FINDINGS

Site

Database(s)

EDR ID Number
EPA ID Number

COMMERCIAL/RESIDENTIAL APT BLDG (Continued)

S107361567

Action Status:	FLDISS
Action Date:	6/29/2010
Response Action Outcome:	A permanent solution has been achieved. Contamination has not been reduced to background.
Action Type:	Release Disposition
Action Status:	Reportable Release under MGL 21E
Action Date:	6/29/2010
Response Action Outcome:	A permanent solution has been achieved. Contamination has not been reduced to background.
Action Type:	Immediate Response Action
Action Status:	Oral Approval of Plan or Action
Action Date:	6/29/2010
Response Action Outcome:	A permanent solution has been achieved. Contamination has not been reduced to background.
Action Type:	RLFA
Action Status:	FLDRUN
Action Date:	7/1/2010
Response Action Outcome:	A permanent solution has been achieved. Contamination has not been reduced to background.
Action Type:	A Notice sent to a Potentially Responsible Party (PRP)
Action Status:	A MassDEP piece of correspondence was issued (approvals, NORs, etc.
Action Date:	7/8/2010
Response Action Outcome:	A permanent solution has been achieved. Contamination has not been reduced to background.
Action Type:	RLFA
Action Status:	FLDRUN
Action Date:	8/10/2010
Response Action Outcome:	A permanent solution has been achieved. Contamination has not been reduced to background.
Action Type:	Immediate Response Action
Action Status:	Written Plan Received
Action Date:	8/26/2010
Response Action Outcome:	A permanent solution has been achieved. Contamination has not been reduced to background.
Action Type:	RNFE
Action Status:	Transmittal, Notice, or Notification Received
Action Date:	8/26/2010
Response Action Outcome:	A permanent solution has been achieved. Contamination has not been reduced to background.
Action Type:	RNF
Action Status:	Reportable Release under MGL 21E
Action Date:	8/26/2010
Response Action Outcome:	A permanent solution has been achieved. Contamination has not been reduced to background.
Action Type:	RLFA
Action Status:	FLDRAN
Action Date:	9/21/2010
Response Action Outcome:	A permanent solution has been achieved. Contamination has not been

Map ID
Direction
Distance
Elevation

MAP FINDINGS

Site

Database(s)

EDR ID Number
EPA ID Number

COMMERCIAL/RESIDENTIAL APT BLDG (Continued)

S107361567

reduced to background.

Action Type: Immediate Response Action
Action Status: Written Approval of Plan
Action Date: 9/3/2010
Response Action Outcome: A permanent solution has been achieved. Contamination has not been reduced to background.

LAST:

Release Tracking Number/Current Status: 3-0029356 / RAO
Source Type: AST
Release Town: BROOKLINE
Notification Date: 06/29/2010
Category: TWO HR
Associated ID: Not reported
Status Date: 10/26/2010
Phase: Not reported
Response Action Outcome: A2 - A permanent solution has been achieved. Contamination has not been reduced to background.
Oil Or Haz Material: Oil

Chemicals:

Chemical: #2 FUEL OIL
Quantity: 40 gallons
Location Type: COMMERCIAL
Location Type: RESIDENTIAL
Source: FILTER
Source: AST
Source: FUEL

Actions:

Action Type: Response Action Outcome - RAO
Action Status: RAO Statement Received
Action Date: 10/26/2010
Response Action Outcome: A permanent solution has been achieved. Contamination has not been reduced to background.

Action Type: Immediate Response Action
Action Status: Completion Statement Received
Action Date: 10/26/2010
Response Action Outcome: A permanent solution has been achieved. Contamination has not been reduced to background.

Action Type: Response Action Outcome - RAO
Action Status: Level I - Technical Screen Audit
Action Date: 12/10/2010
Response Action Outcome: A permanent solution has been achieved. Contamination has not been reduced to background.

Action Type: RLFA
Action Status: FLDD1U
Action Date: 6/29/2010
Response Action Outcome: A permanent solution has been achieved. Contamination has not been reduced to background.

Action Type: A Notice sent to a Potentially Responsible Party (PRP)
Action Status: FLDISS

Map ID
Direction
Distance
Elevation

MAP FINDINGS

Site

Database(s)

EDR ID Number
EPA ID Number

COMMERCIAL/RESIDENTIAL APT BLDG (Continued)

S107361567

Action Date: 6/29/2010
Response Action Outcome: A permanent solution has been achieved. Contamination has not been reduced to background.

Action Type: Release Disposition
Action Status: Reportable Release under MGL 21E
Action Date: 6/29/2010
Response Action Outcome: A permanent solution has been achieved. Contamination has not been reduced to background.

Action Type: Immediate Response Action
Action Status: Oral Approval of Plan or Action
Action Date: 6/29/2010
Response Action Outcome: A permanent solution has been achieved. Contamination has not been reduced to background.

Action Type: RLFA
Action Status: FLDRUN
Action Date: 7/1/2010
Response Action Outcome: A permanent solution has been achieved. Contamination has not been reduced to background.

Action Type: A Notice sent to a Potentially Responsible Party (PRP)
Action Status: A MassDEP piece of correspondence was issued (approvals, NORs, etc.)
Action Date: 7/8/2010
Response Action Outcome: A permanent solution has been achieved. Contamination has not been reduced to background.

Action Type: RLFA
Action Status: FLDRUN
Action Date: 8/10/2010
Response Action Outcome: A permanent solution has been achieved. Contamination has not been reduced to background.

Action Type: Immediate Response Action
Action Status: Written Plan Received
Action Date: 8/26/2010
Response Action Outcome: A permanent solution has been achieved. Contamination has not been reduced to background.

Action Type: RNFE
Action Status: Transmittal, Notice, or Notification Received
Action Date: 8/26/2010
Response Action Outcome: A permanent solution has been achieved. Contamination has not been reduced to background.

Action Type: RNF
Action Status: Reportable Release under MGL 21E
Action Date: 8/26/2010
Response Action Outcome: A permanent solution has been achieved. Contamination has not been reduced to background.

Action Type: RLFA
Action Status: FLDRAN
Action Date: 9/21/2010
Response Action Outcome: A permanent solution has been achieved. Contamination has not been reduced to background.

Map ID
Direction
Distance
Elevation

MAP FINDINGS

Site

Database(s)

EDR ID Number
EPA ID Number

COMMERCIAL/RESIDENTIAL APT BLDG (Continued)

S107361567

Action Type: Immediate Response Action
Action Status: Written Approval of Plan
Action Date: 9/3/2010
Response Action Outcome: A permanent solution has been achieved. Contamination has not been reduced to background.

Release:

Release Tracking Number/Current Status: 3-0029356 / RAO
Primary ID: Not reported
Official City: BROOKLINE
Notification: 06/29/2010
Category: TWO HR
Status Date: 10/26/2010
Phase: Not reported
Response Action Outcome: A2 - A permanent solution has been achieved. Contamination has not been reduced to background.
Oil / Haz Material Type: Oil

[Click here to access the MA DEP site for this facility:](#)

Actions:

Action Type: Response Action Outcome - RAO
Action Status: RAO Statement Received
Action Date: 10/26/2010
Response Action Outcome: A permanent solution has been achieved. Contamination has not been reduced to background.

Action Type: Immediate Response Action
Action Status: Completion Statement Received
Action Date: 10/26/2010
Response Action Outcome: A permanent solution has been achieved. Contamination has not been reduced to background.

Action Type: Response Action Outcome - RAO
Action Status: Level I - Technical Screen Audit
Action Date: 12/10/2010
Response Action Outcome: A permanent solution has been achieved. Contamination has not been reduced to background.

Action Type: RLFA
Action Status: FLDD1U
Action Date: 6/29/2010
Response Action Outcome: A permanent solution has been achieved. Contamination has not been reduced to background.

Action Type: A Notice sent to a Potentially Responsible Party (PRP)
Action Status: FLDISS
Action Date: 6/29/2010
Response Action Outcome: A permanent solution has been achieved. Contamination has not been reduced to background.

Action Type: Release Disposition
Action Status: Reportable Release under MGL 21E
Action Date: 6/29/2010
Response Action Outcome: A permanent solution has been achieved. Contamination has not been reduced to background.

Map ID
Direction
Distance
Elevation

MAP FINDINGS

Site

Database(s)

EDR ID Number
EPA ID Number

COMMERCIAL/RESIDENTIAL APT BLDG (Continued)

S107361567

reduced to background.

Action Type: Immediate Response Action
Action Status: Oral Approval of Plan or Action
Action Date: 6/29/2010
Response Action Outcome: A permanent solution has been achieved. Contamination has not been reduced to background.

Action Type: RLFA
Action Status: FLDRUN
Action Date: 7/1/2010
Response Action Outcome: A permanent solution has been achieved. Contamination has not been reduced to background.

Action Type: A Notice sent to a Potentially Responsible Party (PRP)
Action Status: A MassDEP piece of correspondence was issued (approvals, NORs, etc.)
Action Date: 7/8/2010
Response Action Outcome: A permanent solution has been achieved. Contamination has not been reduced to background.

Action Type: RLFA
Action Status: FLDRUN
Action Date: 8/10/2010
Response Action Outcome: A permanent solution has been achieved. Contamination has not been reduced to background.

Action Type: Immediate Response Action
Action Status: Written Plan Received
Action Date: 8/26/2010
Response Action Outcome: A permanent solution has been achieved. Contamination has not been reduced to background.

Action Type: RNFE
Action Status: Transmittal, Notice, or Notification Received
Action Date: 8/26/2010
Response Action Outcome: A permanent solution has been achieved. Contamination has not been reduced to background.

Action Type: RNF
Action Status: Reportable Release under MGL 21E
Action Date: 8/26/2010
Response Action Outcome: A permanent solution has been achieved. Contamination has not been reduced to background.

Action Type: RLFA
Action Status: FLDRAN
Action Date: 9/21/2010
Response Action Outcome: A permanent solution has been achieved. Contamination has not been reduced to background.

Action Type: Immediate Response Action
Action Status: Written Approval of Plan
Action Date: 9/3/2010
Response Action Outcome: A permanent solution has been achieved. Contamination has not been reduced to background.

Map ID
Direction
Distance
Elevation

MAP FINDINGS

Site

Database(s)

EDR ID Number
EPA ID Number

COMMERCIAL/RESIDENTIAL APT BLDG (Continued)

S107361567

Chemicals:

Chemical: #2 FUEL OIL
Quantity: 40 gallons
Location Type: COMMERCIAL
Location Type: RESIDENTIAL
Source: FILTER
Source: AST
Source: FUEL

ASBESTOS:

Notification: Not reported
DEP Region: Not reported
Notifiers Name: Not reported
Start Date: 06/16/2010
End Date: 06/18/2010
Date Entered: Not reported
Entry Date: 06/02/2010
Quantity Material Removed SF: 40.00
Quantity Material Removed LF: 400.00
Project Description: Blr,Spr
AR Tracking ID: 127263
Super Lic Number: AS032660
Monitor Lic Number: AM060297
Lab Lic Number: AA000131
Year: 2010
Sticker Number: 100107158
Form Type: ANF-001
Fee Status: Fifty
Facility Phone: 6173219588
Sub Town: Not reported
Worksite: BASEMENT
Occupied: -1
Contractor: AC000438
Contract Type: WRITTEN
Hours: Week days: 8-5 Week end:
Project Type: Renv
Abatement Process: Glv,Encl
Location: Indoors
Decon Process: THREE CHAMBERS
Disposal Methods: WET AND DOUBLE BAGGED, SIX MIL, OSHA & GENERATOR LABELS CLOSED
CONTAINER
Facility Usage: RESIDENTIAL
Waiver Given: Not reported
DEP Waiver Number: Not reported
DLWD Waiver Number: Not reported
Small Owner Occ: 5
Owner Name: GALE GLUZ
Owner Address: 5 BEALS ST
Owner City: BROOKLINE
Owner State: MA
On Site Manager Name: Not reported
On Site Manager Phone: Not reported
Ins Comp: Not reported
Policy Number: Not reported
EXP Date: Not reported
Facility Size: 10,000

Map ID
Direction
Distance
Elevation

MAP FINDINGS

Site

Database(s)

EDR ID Number
EPA ID Number

COMMERCIAL/RESIDENTIAL APT BLDG (Continued)

S107361567

Transporter Name: IMPRESAIR ENVIRONMENTAL
Transporter Address: 23 ASH AVE # 2
Transporter City: SOMERVILLE
Transporter State: Not reported
Final Site: 47
Certified Name: SILVIA DEOLIVEIRA
Cert Sign Date: 06/02/2010
Certified Company: IMPRESAIR ENV.
Certified Phone: 6176257106
Entered_by: Not reported

117
NE
1/2-1
0.591 mi.
3119 ft.

PROPERTY
78 COOLIDGE 81-83 THORNDIKE
BROOKLINE, MA 02146

MA SHWS S101696382
MA RELEASE N/A

Relative:
Lower
Actual:
68 ft.

SHWS:
Release Tracking Number/Current Status: 3-0006063 / RAO
Release Town: BROOKLINE
Notification Date: 09/17/1996
Category: NONE
Associated ID: Not reported
Current Status: Response Action Outcome
Status Date: 12/26/1996
Phase: Not reported
Response Action Outcome: A2 - A permanent solution has been achieved. Contamination has not been reduced to background.

Oil Or Haz Material: Oil
Location Type: RESIDENTIAL
Source: UNCONTAIN

[Click here to access the MA DEP site for this facility:](#)

Chemicals:
Chemical: WASTE OIL
Quantity: Not reported

Actions:
Action Type: Response Action Outcome - RAO
Action Status: RAO Statement Received
Action Date: 12/26/1996
Response Action Outcome: A permanent solution has been achieved. Contamination has not been reduced to background.

Action Type: Release Abatement Measure
Action Status: Fee Not Required - Fee Credited-FMCRA Use Only
Action Date: 3/25/2002
Response Action Outcome: A permanent solution has been achieved. Contamination has not been reduced to background.

Action Type: Release Abatement Measure
Action Status: Written Plan Received
Action Date: 9/13/1996
Response Action Outcome: A permanent solution has been achieved. Contamination has not been reduced to background.

Map ID
Direction
Distance
Elevation

MAP FINDINGS

Site

Database(s)

EDR ID Number
EPA ID Number

PROPERTY (Continued)

S101696382

Action Type: Release Disposition
Action Status: Valid Transition Site
Action Date: 9/17/1996
Response Action Outcome: A permanent solution has been achieved. Contamination has not been reduced to background.

Action Type: Release Abatement Measure
Action Status: Fee Received - FMCRA Use Only
Action Date: 9/17/1996
Response Action Outcome: A permanent solution has been achieved. Contamination has not been reduced to background.

Release:

Release Tracking Number/Current Status: 3-0006063 / RAO
Primary ID: Not reported
Official City: BROOKLINE
Notification: 09/17/1996
Category: NONE
Status Date: 12/26/1996
Phase: Not reported
Response Action Outcome: A2 - A permanent solution has been achieved. Contamination has not been reduced to background.
Oil / Haz Material Type: Oil

[Click here to access the MA DEP site for this facility:](#)

Actions:

Action Type: Response Action Outcome - RAO
Action Status: RAO Statement Received
Action Date: 12/26/1996
Response Action Outcome: A permanent solution has been achieved. Contamination has not been reduced to background.

Action Type: Release Abatement Measure
Action Status: Fee Not Required - Fee Credited-FMCRA Use Only
Action Date: 3/25/2002
Response Action Outcome: A permanent solution has been achieved. Contamination has not been reduced to background.

Action Type: Release Abatement Measure
Action Status: Written Plan Received
Action Date: 9/13/1996
Response Action Outcome: A permanent solution has been achieved. Contamination has not been reduced to background.

Action Type: Release Disposition
Action Status: Valid Transition Site
Action Date: 9/17/1996
Response Action Outcome: A permanent solution has been achieved. Contamination has not been reduced to background.

Action Type: Release Abatement Measure
Action Status: Fee Received - FMCRA Use Only
Action Date: 9/17/1996
Response Action Outcome: A permanent solution has been achieved. Contamination has not been reduced to background.

Map ID
Direction
Distance
Elevation

MAP FINDINGS

Site

Database(s)

EDR ID Number
EPA ID Number

PROPERTY (Continued)

S101696382

reduced to background.

Chemicals:

Chemical: WASTE OIL
Quantity: Not reported
Location Type: RESIDENTIAL
Source: UNCONTAIN

118
SSW
1/2-1
0.595 mi.
3140 ft.

RESIDENCE
51 HOLLAND RD
BROOKLINE, MA 02445

MA SHWS S110822189
MA RELEASE N/A
MA ASBESTOS

Relative:
Higher

SHWS:

Actual:
196 ft.

Release Tracking Number/Current Status: 3-0029763 / RAO
Release Town: BROOKLINE
Notification Date: 01/24/2011
Category: 120 DY
Associated ID: Not reported
Current Status: Response Action Outcome
Status Date: 01/26/2011
Phase: Not reported
Response Action Outcome: A2 - A permanent solution has been achieved. Contamination has not been reduced to background.
Oil Or Haz Material: Oil and Hazardous Material
Source: UNKNOWN

[Click here to access the MA DEP site for this facility:](#)

Chemicals:

Chemical: 2-METHYLNAPHTHALENE
Quantity: 0.8 milligrams per kilogram
Chemical: C9 THRU C18 ALIPHATIC HYDROCARBONS
Quantity: 2200 milligrams per kilogram

Actions:

Action Type: RNF
Action Status: Reportable Release under MGL 21E
Action Date: 1/24/2011
Response Action Outcome: A permanent solution has been achieved. Contamination has not been reduced to background.

Action Type: Release Disposition
Action Status: Reportable Release under MGL 21E
Action Date: 1/24/2011
Response Action Outcome: A permanent solution has been achieved. Contamination has not been reduced to background.

Action Type: Response Action Outcome - RAO
Action Status: RAO Statement Received
Action Date: 1/26/2011
Response Action Outcome: A permanent solution has been achieved. Contamination has not been reduced to background.

Action Type: Response Action Outcome - RAO

Map ID
Direction
Distance
Elevation

MAP FINDINGS

Site

Database(s)

EDR ID Number
EPA ID Number

RESIDENCE (Continued)

S110822189

Action Status: Level I - Technical Screen Audit
Action Date: 2/10/2011
Response Action Outcome: A permanent solution has been achieved. Contamination has not been reduced to background.

Action Type: Response Action Outcome - RAO
Action Status: Level I - Technical Screen Audit
Action Date: 9/22/2011
Response Action Outcome: A permanent solution has been achieved. Contamination has not been reduced to background.

Release:

Release Tracking Number/Current Status: 3-0029763 / RAO
Primary ID: Not reported
Official City: BROOKLINE
Notification: 01/24/2011
Category: 120 DY
Status Date: 01/26/2011
Phase: Not reported
Response Action Outcome: A2 - A permanent solution has been achieved. Contamination has not been reduced to background.
Oil / Haz Material Type: Oil and Hazardous Material

[Click here to access the MA DEP site for this facility:](#)

Actions:

Action Type: RNF
Action Status: Reportable Release under MGL 21E
Action Date: 1/24/2011
Response Action Outcome: A permanent solution has been achieved. Contamination has not been reduced to background.

Action Type: Release Disposition
Action Status: Reportable Release under MGL 21E
Action Date: 1/24/2011
Response Action Outcome: A permanent solution has been achieved. Contamination has not been reduced to background.

Action Type: Response Action Outcome - RAO
Action Status: RAO Statement Received
Action Date: 1/26/2011
Response Action Outcome: A permanent solution has been achieved. Contamination has not been reduced to background.

Action Type: Response Action Outcome - RAO
Action Status: Level I - Technical Screen Audit
Action Date: 2/10/2011
Response Action Outcome: A permanent solution has been achieved. Contamination has not been reduced to background.

Action Type: Response Action Outcome - RAO
Action Status: Level I - Technical Screen Audit
Action Date: 9/22/2011
Response Action Outcome: A permanent solution has been achieved. Contamination has not been reduced to background.

Map ID
Direction
Distance
Elevation

MAP FINDINGS

Site

Database(s)

EDR ID Number
EPA ID Number

RESIDENCE (Continued)

S110822189

Chemicals:

Chemical: 2-METHYLNAPHTHALENE
Quantity: 0.8 milligrams per kilogram
Chemical: C9 THRU C18 ALIPHATIC HYDROCARBONS
Quantity: 2200 milligrams per kilogram
Source: UNKNOWN

ASBESTOS:

Notification: Not reported
DEP Region: Not reported
Notifiers Name: Not reported
Start Date: 02/01/2012
End Date: 02/03/2012
Date Entered: Not reported
Entry Date: 01/19/2012
Quantity Material Removed SF: .00
Quantity Material Removed LF: 338.00
Project Description: Spr,Insl
AR Tracking ID: 152937
Super Lic Number: AS61476
Monitor Lic Number: AA000128
Lab Lic Number: AA000128
Year: 2012
Sticker Number: 100141312
Form Type: ANF-001
Fee Status: Exempt
Facility Phone: Not reported
Sub Town: Not reported
Worksite: SAME
Occupied: -1
Contractor: AC000627
Contract Type: WRITTEN
Hours: Week days: 8-4 Week end:
Project Type: Rpr
Abatement Process: Giv,PACKAGE AND DISPOSAL
Location: Indoors
Decon Process: GLOVEBAG
Disposal Methods: WRAPPED IN 2 LAYERS 6 MIL POLY LABELED AND SEALED
Facility Usage: RESIDENCE
Waiver Given: Not reported
DEP Waiver Number: Not reported
DLWD Waiver Number: Not reported
Small Owner Occ: 4
Owner Name: SANDRA COMERCHERO
Owner Address: SAME
Owner City: Not reported
Owner State: MA
On Site Manager Name: Not reported
On Site Manager Phone: Not reported
Ins Comp: Not reported
Policy Number: Not reported
EXP Date: Not reported
Facility Size: Not reported
Transporter Name: BANNER ENVIRO
Transporter Address: 16 BACK RIVER WAY
Transporter City: DUXBURY

Map ID
Direction
Distance
Elevation

MAP FINDINGS

Site

Database(s)

EDR ID Number
EPA ID Number

RESIDENCE (Continued)

S110822189

Transporter State: Not reported
Final Site: 39
Certified Name: D NELSON
Cert Sign Date: 01/19/2012
Certified Company: BANNER
Certified Phone: 7819346873
Entered_by: Not reported

Notification: Not reported
DEP Region: Not reported
Notifiers Name: Not reported
Start Date: 08/01/2011
End Date: 08/05/2011
Date Entered: Not reported
Entry Date: 07/15/2011
Quantity Material Removed SF: 60.00
Quantity Material Removed LF: 94.00
Project Description: Blr,Spr,Trns
AR Tracking ID: 144915
Super Lic Number: AS61476
Monitor Lic Number: AA000128
Lab Lic Number: AA000128
Year: 2011
Sticker Number: 100130417
Form Type: ANF-001
Fee Status: Exempt
Facility Phone: Not reported
Sub Town: Not reported
Worksite: SAME
Occupied: -1
Contractor: AC000627
Contract Type: WRITTEN
Hours: Week days: 8-4 Week end:
Project Type: Rpr
Abatement Process: Fcontain
Location: Indoors
Decon Process: SINGLE/3 STAGE AS INDICATED
Disposal Methods: WRAPPED IN 2 LAYERS 6 MIL POLY LABELED AND SEALED
Facility Usage: HOME
Waiver Given: Not reported
DEP Waiver Number: Not reported
DLWD Waiver Number: Not reported
Small Owner Occ: 4
Owner Name: SANDRA COMERCHERO
Owner Address: SAME
Owner City: Not reported
Owner State: MA
On Site Manager Name: Not reported
On Site Manager Phone: Not reported
Ins Comp: Not reported
Policy Number: Not reported
EXP Date: Not reported
Facility Size: Not reported
Transporter Name: BANNER ENVIRO
Transporter Address: 16 BACK RIVE WAY
Transporter City: DUXBURY
Transporter State: Not reported

Map ID
Direction
Distance
Elevation

MAP FINDINGS

Site

Database(s)

EDR ID Number
EPA ID Number

RESIDENCE (Continued)

S110822189

Final Site: 39
Certified Name: D NELSON
Cert Sign Date: 07/15/2011
Certified Company: BANNER
Certified Phone: 7819346873
Entered_by: Not reported

119
NW
1/2-1
0.601 mi.
3173 ft.

NO LOCATION AID
159-201 WASHINGTON STREET
BRIGHTON, MA

MA SHWS S121394401
MA RELEASE N/A

Relative:
Higher
Actual:
186 ft.

SHWS:
Release Tracking Number/Current Status: 3-0034645 / UNCLSS
Release Town: BOSTON
Notification Date: 11/30/2017
Category: TWO HR
Associated ID: Not reported
Current Status: Unclassified
Status Date: 11/30/2017
Phase: Not reported
Response Action Outcome: -
Oil Or Haz Material: Hazardous Material
Location Type: PRIVPROP
Source: UNKNOWN

[Click here to access the MA DEP site for this facility:](#)

Chemicals:
Chemical: CHRYSOTILE ASBESTOS
Quantity: 1 pounds

Actions:
Action Type: RNF
Action Status: Reportable Release under MGL 21E
Action Date: 1/10/2018
Response Action Outcome: Not reported

Action Type: Immediate Response Action
Action Status: Written Plan Received
Action Date: 1/10/2018
Response Action Outcome: Not reported

Action Type: RNFE
Action Status: Transmittal, Notice, or Notification Received
Action Date: 1/10/2018
Response Action Outcome: Not reported

Action Type: Immediate Response Action
Action Status: Level I - Technical Screen Audit
Action Date: 1/11/2018
Response Action Outcome: Not reported

Action Type: A Notice sent to a Potentially Responsible Party (PRP)
Action Status: A MassDEP piece of correspondence was issued (approvals, NORs, etc.)
Action Date: 1/19/2018

Map ID
Direction
Distance
Elevation

MAP FINDINGS

Site

Database(s)

EDR ID Number
EPA ID Number

NO LOCATION AID (Continued)

S121394401

Response Action Outcome: Not reported

Action Type: Immediate Response Action
Action Status: Oral Approval of Plan or Action
Action Date: 11/30/2017
Response Action Outcome: Not reported

Action Type: Release Disposition
Action Status: Reportable Release under MGL 21E
Action Date: 11/30/2017
Response Action Outcome: Not reported

Action Type: Immediate Response Action
Action Status: Status or Interim Report Received
Action Date: 5/16/2018
Response Action Outcome: Not reported

Action Type: Immediate Response Action
Action Status: Level I - Technical Screen Audit
Action Date: 5/17/2018
Response Action Outcome: Not reported

Release:

Release Tracking Number/Current Status: 3-0034645 / UNCLSS
Primary ID: Not reported
Official City: BOSTON
Notification: 11/30/2017
Category: TWO HR
Status Date: 11/30/2017
Phase: Not reported
Response Action Outcome: -
Oil / Haz Material Type: Hazardous Material

[Click here to access the MA DEP site for this facility:](#)

Actions:

Action Type: RNF
Action Status: Reportable Release under MGL 21E
Action Date: 1/10/2018
Response Action Outcome: Not reported

Action Type: Immediate Response Action
Action Status: Written Plan Received
Action Date: 1/10/2018
Response Action Outcome: Not reported

Action Type: RNFE
Action Status: Transmittal, Notice, or Notification Received
Action Date: 1/10/2018
Response Action Outcome: Not reported

Action Type: Immediate Response Action
Action Status: Level I - Technical Screen Audit
Action Date: 1/11/2018
Response Action Outcome: Not reported

Map ID
Direction
Distance
Elevation

MAP FINDINGS

Site

Database(s)

EDR ID Number
EPA ID Number

NO LOCATION AID (Continued)

S121394401

Action Type: A Notice sent to a Potentially Responsible Party (PRP)
Action Status: A MassDEP piece of correspondence was issued (approvals, NORs, etc.)
Action Date: 1/19/2018
Response Action Outcome: Not reported

Action Type: Immediate Response Action
Action Status: Oral Approval of Plan or Action
Action Date: 11/30/2017
Response Action Outcome: Not reported

Action Type: Release Disposition
Action Status: Reportable Release under MGL 21E
Action Date: 11/30/2017
Response Action Outcome: Not reported

Action Type: Immediate Response Action
Action Status: Status or Interim Report Received
Action Date: 5/16/2018
Response Action Outcome: Not reported

Action Type: Immediate Response Action
Action Status: Level I - Technical Screen Audit
Action Date: 5/17/2018
Response Action Outcome: Not reported

Chemicals:
Chemical: CHRYSOTILE ASBESTOS
Quantity: 1 pounds
Location Type: PRIVPROP
Source: UNKNOWN

T120 PURITY SUPERMARKET
NNE 525 HARVARD ST
1/2-1 BROOKLINE, MA 02146
0.610 mi.
3222 ft.

MA SHWS S104545079
MA RELEASE N/A

Site 1 of 3 in cluster T

Relative:
Lower
Actual:
44 ft.

SHWS:
Release Tracking Number/Current Status: 3-0010261 / RAO
Release Town: BROOKLINE
Notification Date: 12/03/1993
Category: TWO HR
Associated ID: Not reported
Current Status: Response Action Outcome
Status Date: 02/18/1994
Phase: Not reported
Response Action Outcome: A1 - A permanent solution has been achieved. Contamination has been reduced to background or a threat of release has been eliminated.
Oil Or Haz Material: Oil
Location Type: COMMERCIAL
Source: OIL BURNER

Click here to access the MA DEP site for this facility:

Chemicals:
Chemical: #2 FUEL OIL

Map ID
Direction
Distance
Elevation

MAP FINDINGS

Site

Database(s)

EDR ID Number
EPA ID Number

PURITY SUPERMARKET (Continued)

S104545079

Quantity: 100 gallons

Actions:

Action Type: A Notice sent to a Potentially Responsible Party (PRP)
Action Status: A MassDEP piece of correspondence was issued (approvals, NORs, etc.)
Action Date: 12/28/1993
Response Action Outcome: A permanent solution has been achieved. Contamination has been reduced to background or a threat of release has been eliminated.

Action Type: Release Disposition
Action Status: Reportable Release under MGL 21E
Action Date: 12/3/1993
Response Action Outcome: A permanent solution has been achieved. Contamination has been reduced to background or a threat of release has been eliminated.

Action Type: RLFA
Action Status: FOLFLD
Action Date: 12/3/1993
Response Action Outcome: A permanent solution has been achieved. Contamination has been reduced to background or a threat of release has been eliminated.

Action Type: Immediate Response Action
Action Status: Oral Approval of Plan or Action
Action Date: 12/3/1993
Response Action Outcome: A permanent solution has been achieved. Contamination has been reduced to background or a threat of release has been eliminated.

Action Type: RNF
Action Status: Reportable Release under MGL 21E
Action Date: 2/18/1994
Response Action Outcome: A permanent solution has been achieved. Contamination has been reduced to background or a threat of release has been eliminated.

Action Type: Response Action Outcome - RAO
Action Status: RAO Statement Received
Action Date: 2/18/1994
Response Action Outcome: A permanent solution has been achieved. Contamination has been reduced to background or a threat of release has been eliminated.

Release:

Release Tracking Number/Current Status: 3-0010261 / RAO
Primary ID: Not reported
Official City: BROOKLINE
Notification: 12/03/1993
Category: TWO HR
Status Date: 02/18/1994
Phase: Not reported
Response Action Outcome: A1 - A permanent solution has been achieved. Contamination has been reduced to background or a threat of release has been eliminated.
Oil / Haz Material Type: Oil

[Click here to access the MA DEP site for this facility:](#)

Actions:

Action Type: A Notice sent to a Potentially Responsible Party (PRP)
Action Status: A MassDEP piece of correspondence was issued (approvals, NORs, etc.)

Map ID
Direction
Distance
Elevation

MAP FINDINGS

Site

Database(s)

EDR ID Number
EPA ID Number

PURITY SUPERMARKET (Continued)

S104545079

Action Date: 12/28/1993
Response Action Outcome: A permanent solution has been achieved. Contamination has been reduced to background or a threat of release has been eliminated.

Action Type: Release Disposition
Action Status: Reportable Release under MGL 21E
Action Date: 12/3/1993
Response Action Outcome: A permanent solution has been achieved. Contamination has been reduced to background or a threat of release has been eliminated.

Action Type: RLFA
Action Status: FOLFLD
Action Date: 12/3/1993
Response Action Outcome: A permanent solution has been achieved. Contamination has been reduced to background or a threat of release has been eliminated.

Action Type: Immediate Response Action
Action Status: Oral Approval of Plan or Action
Action Date: 12/3/1993
Response Action Outcome: A permanent solution has been achieved. Contamination has been reduced to background or a threat of release has been eliminated.

Action Type: RNF
Action Status: Reportable Release under MGL 21E
Action Date: 2/18/1994
Response Action Outcome: A permanent solution has been achieved. Contamination has been reduced to background or a threat of release has been eliminated.

Action Type: Response Action Outcome - RAO
Action Status: RAO Statement Received
Action Date: 2/18/1994
Response Action Outcome: A permanent solution has been achieved. Contamination has been reduced to background or a threat of release has been eliminated.

Chemicals:
Chemical: #2 FUEL OIL
Quantity: 100 gallons
Location Type: COMMERCIAL
Source: OIL BURNER

T121
NNE
1/2-1
0.611 mi.
3225 ft.

TJ MAXX PARKING LOT
529 HARVARD ST AND LAWTON ST
BROOKLINE, MA

MA SHWS S109489900
MA LAST N/A
MA RELEASE

Site 2 of 3 in cluster T

Relative:
Lower
Actual:
43 ft.

SHWS:
Release Tracking Number/Current Status: 3-0027898 / RAO
Release Town: BROOKLINE
Notification Date: 08/11/2008
Category: TWO HR
Associated ID: Not reported
Current Status: Response Action Outcome
Status Date: 10/09/2008
Phase: Not reported
Response Action Outcome: A1 - A permanent solution has been achieved. Contamination has been reduced to background or a threat of release has been eliminated.

Map ID
Direction
Distance
Elevation

MAP FINDINGS

Site

Database(s)

EDR ID Number
EPA ID Number

TJ MAXX PARKING LOT (Continued)

S109489900

Oil Or Haz Material: Oil
Location Type: ROADWAY
Location Type: PRIVPROP
Location Type: MUNICIPAL
Source: AST
Source: HYDRAU
Source: LICFLUID

[Click here to access the MA DEP site for this facility:](#)

Chemicals:

Chemical: HYDRAULIC OIL
Quantity: 50 gallons
Chemical: HYDRAULIC FLUID
Quantity: 50 gallons

Actions:

Action Type: Response Action Outcome - RAO
Action Status: Level I - Technical Screen Audit
Action Date: 10/16/2008
Response Action Outcome: A permanent solution has been achieved. Contamination has been reduced to background or a threat of release has been eliminated.

Action Type: Response Action Outcome - RAO
Action Status: RAO Statement Received
Action Date: 10/9/2008
Response Action Outcome: A permanent solution has been achieved. Contamination has been reduced to background or a threat of release has been eliminated.

Action Type: RNF
Action Status: Reportable Release under MGL 21E
Action Date: 10/9/2008
Response Action Outcome: A permanent solution has been achieved. Contamination has been reduced to background or a threat of release has been eliminated.

Action Type: Release Disposition
Action Status: Reportable Release under MGL 21E
Action Date: 8/11/2008
Response Action Outcome: A permanent solution has been achieved. Contamination has been reduced to background or a threat of release has been eliminated.

Action Type: Immediate Response Action
Action Status: Oral Approval of Plan or Action
Action Date: 8/11/2008
Response Action Outcome: A permanent solution has been achieved. Contamination has been reduced to background or a threat of release has been eliminated.

Action Type: A Notice sent to a Potentially Responsible Party (PRP)
Action Status: A MassDEP piece of correspondence was issued (approvals, NORs, etc.)
Action Date: 8/20/2008
Response Action Outcome: A permanent solution has been achieved. Contamination has been reduced to background or a threat of release has been eliminated.

Release Tracking Number/Current Status: 3-0027898 / RAO
Release Town: BROOKLINE

Map ID
Direction
Distance
Elevation

MAP FINDINGS

Site

Database(s)

EDR ID Number
EPA ID Number

TJ MAXX PARKING LOT (Continued)

S109489900

Notification Date: 08/11/2008
Category: TWO HR
Associated ID: Not reported
Current Status: **Response Action Outcome**
Status Date: 10/09/2008
Phase: Not reported
Response Action Outcome: A1 - A permanent solution has been achieved. Contamination has been reduced to background or a threat of release has been eliminated.

Oil Or Haz Material: Oil
Location Type: ROADWAY
Location Type: PRIVPROP
Location Type: MUNICIPAL
Source: AST
Source: HYDRAU
Source: LICFLUID

[Click here to access the MA DEP site for this facility:](#)

Chemicals:
Chemical: HYDRAULIC OIL
Quantity: 50 gallons
Chemical: HYDRAULIC FLUID
Quantity: 50 gallons

Actions:
Action Type: Response Action Outcome - RAO
Action Status: Level I - Technical Screen Audit
Action Date: 10/16/2008
Response Action Outcome: A permanent solution has been achieved. Contamination has been reduced to background or a threat of release has been eliminated.

Action Type: Response Action Outcome - RAO
Action Status: RAO Statement Received
Action Date: 10/9/2008
Response Action Outcome: A permanent solution has been achieved. Contamination has been reduced to background or a threat of release has been eliminated.

Action Type: RNF
Action Status: Reportable Release under MGL 21E
Action Date: 10/9/2008
Response Action Outcome: A permanent solution has been achieved. Contamination has been reduced to background or a threat of release has been eliminated.

Action Type: Release Disposition
Action Status: Reportable Release under MGL 21E
Action Date: 8/11/2008
Response Action Outcome: A permanent solution has been achieved. Contamination has been reduced to background or a threat of release has been eliminated.

Action Type: Immediate Response Action
Action Status: Oral Approval of Plan or Action
Action Date: 8/11/2008
Response Action Outcome: A permanent solution has been achieved. Contamination has been reduced to background or a threat of release has been eliminated.

Action Type: A Notice sent to a Potentially Responsible Party (PRP)

Map ID
Direction
Distance
Elevation

MAP FINDINGS

Site

Database(s)

EDR ID Number
EPA ID Number

TJ MAXX PARKING LOT (Continued)

S109489900

Action Status: A MassDEP piece of correspondence was issued (approvals, NORs, etc.
Action Date: 8/20/2008
Response Action Outcome: A permanent solution has been achieved. Contamination has been reduced to background or a threat of release has been eliminated.

LAST:

Release Tracking Number/Current Status: 3-0027898 / RAO
Source Type: AST
Release Town: BROOKLINE
Notification Date: 08/11/2008
Category: TWO HR
Associated ID: Not reported
Status Date: 10/09/2008
Phase: Not reported
Response Action Outcome: A1 - A permanent solution has been achieved. Contamination has been reduced to background or a threat of release has been eliminated.
Oil Or Haz Material: Oil

Chemicals:

Chemical: HYDRAULIC OIL
Quantity: 50 gallons
Chemical: HYDRAULIC FLUID
Quantity: 50 gallons
Location Type: ROADWAY
Location Type: PRIVPROP
Location Type: MUNICIPAL
Source: AST
Source: HYDRAU
Source: LICFLUID

Actions:

Action Type: Response Action Outcome - RAO
Action Status: Level I - Technical Screen Audit
Action Date: 10/16/2008
Response Action Outcome: A permanent solution has been achieved. Contamination has been reduced to background or a threat of release has been eliminated.

Action Type: Response Action Outcome - RAO
Action Status: RAO Statement Received
Action Date: 10/9/2008
Response Action Outcome: A permanent solution has been achieved. Contamination has been reduced to background or a threat of release has been eliminated.

Action Type: RNF
Action Status: Reportable Release under MGL 21E
Action Date: 10/9/2008
Response Action Outcome: A permanent solution has been achieved. Contamination has been reduced to background or a threat of release has been eliminated.

Action Type: Release Disposition
Action Status: Reportable Release under MGL 21E
Action Date: 8/11/2008
Response Action Outcome: A permanent solution has been achieved. Contamination has been reduced to background or a threat of release has been eliminated.

Action Type: Immediate Response Action
Action Status: Oral Approval of Plan or Action

Map ID
Direction
Distance
Elevation

MAP FINDINGS

Site

Database(s)

EDR ID Number
EPA ID Number

TJ MAXX PARKING LOT (Continued)

S109489900

Action Date: 8/11/2008
Response Action Outcome: A permanent solution has been achieved. Contamination has been reduced to background or a threat of release has been eliminated.

Action Type: A Notice sent to a Potentially Responsible Party (PRP)
Action Status: A MassDEP piece of correspondence was issued (approvals, NORs, etc.)
Action Date: 8/20/2008
Response Action Outcome: A permanent solution has been achieved. Contamination has been reduced to background or a threat of release has been eliminated.

Release:

Release Tracking Number/Current Status: 3-0027898 / RAO
Primary ID: Not reported
Official City: BROOKLINE
Notification: 08/11/2008
Category: TWO HR
Status Date: 10/09/2008
Phase: Not reported
Response Action Outcome: A1 - A permanent solution has been achieved. Contamination has been reduced to background or a threat of release has been eliminated.
Oil / Haz Material Type: Oil

[Click here to access the MA DEP site for this facility:](#)

Actions:

Action Type: Response Action Outcome - RAO
Action Status: Level I - Technical Screen Audit
Action Date: 10/16/2008
Response Action Outcome: A permanent solution has been achieved. Contamination has been reduced to background or a threat of release has been eliminated.

Action Type: Response Action Outcome - RAO
Action Status: RAO Statement Received
Action Date: 10/9/2008
Response Action Outcome: A permanent solution has been achieved. Contamination has been reduced to background or a threat of release has been eliminated.

Action Type: RNF
Action Status: Reportable Release under MGL 21E
Action Date: 10/9/2008
Response Action Outcome: A permanent solution has been achieved. Contamination has been reduced to background or a threat of release has been eliminated.

Action Type: Release Disposition
Action Status: Reportable Release under MGL 21E
Action Date: 8/11/2008
Response Action Outcome: A permanent solution has been achieved. Contamination has been reduced to background or a threat of release has been eliminated.

Action Type: Immediate Response Action
Action Status: Oral Approval of Plan or Action
Action Date: 8/11/2008
Response Action Outcome: A permanent solution has been achieved. Contamination has been reduced to background or a threat of release has been eliminated.

Map ID
 Direction
 Distance
 Elevation

MAP FINDINGS

Site

Database(s)

EDR ID Number
 EPA ID Number

TJ MAXX PARKING LOT (Continued)

S109489900

Action Type: A Notice sent to a Potentially Responsible Party (PRP)
 Action Status: A MassDEP piece of correspondence was issued (approvals, NORs, etc.
 Action Date: 8/20/2008
 Response Action Outcome: A permanent solution has been achieved. Contamination has been reduced to background or a threat of release has been eliminated.

Chemicals:
 Chemical: HYDRAULIC OIL
 Quantity: 50 gallons
 Chemical: HYDRAULIC FLUID
 Quantity: 50 gallons
 Location Type: ROADWAY
 Location Type: PRIVPROP
 Location Type: MUNICIPAL
 Source: AST
 Source: HYDRAU
 Source: LICFLUID

122
 NE
 1/2-1
 0.616 mi.
 3250 ft.

NO LOCATION AID
38 LAWTON ST
BROOKLINE, MA 02146

MA SHWS S104545110
MA LAST N/A
MA LUST
MA RELEASE

Relative:
Lower
Actual:
62 ft.

SHWS:
 Release Tracking Number/Current Status: 3-0010521 / RAO
 Release Town: BROOKLINE
 Notification Date: 02/04/1994
 Category: TWO HR
 Associated ID: Not reported
Current Status: Response Action Outcome
 Status Date: 02/03/1995
 Phase: Not reported
 Response Action Outcome: A2 - A permanent solution has been achieved. Contamination has not been reduced to background.
 Oil Or Haz Material: Oil
 Location Type: RESIDENTIAL
 Source: AST
 Source: UST
 Source: PIPE

[Click here to access the MA DEP site for this facility:](#)

Chemicals:
 Chemical: #2 FUEL OIL
 Quantity: 50 gallons

Actions:
 Action Type: Immediate Response Action
 Action Status: Oral Approval of Plan or Action
 Action Date: 10/12/1994
 Response Action Outcome: A permanent solution has been achieved. Contamination has not been reduced to background.

Action Type: RLFA
 Action Status: FOLOFF

Map ID
Direction
Distance
Elevation

MAP FINDINGS

Site

Database(s)

EDR ID Number
EPA ID Number

NO LOCATION AID (Continued)

S104545110

Action Date: 10/12/1994
Response Action Outcome: A permanent solution has been achieved. Contamination has not been reduced to background.

Action Type: Immediate Response Action
Action Status: Status or Interim Report Received
Action Date: 11/28/1994
Response Action Outcome: A permanent solution has been achieved. Contamination has not been reduced to background.

Action Type: RLFA
Action Status: FOLFLD
Action Date: 2/24/1994
Response Action Outcome: A permanent solution has been achieved. Contamination has not been reduced to background.

Action Type: Immediate Response Action
Action Status: Oral Approval of Plan or Action
Action Date: 2/24/1994
Response Action Outcome: A permanent solution has been achieved. Contamination has not been reduced to background.

Action Type: Immediate Response Action
Action Status: Completion Statement Received
Action Date: 2/3/1995
Response Action Outcome: A permanent solution has been achieved. Contamination has not been reduced to background.

Action Type: Response Action Outcome - RAO
Action Status: RAO Statement Received
Action Date: 2/3/1995
Response Action Outcome: A permanent solution has been achieved. Contamination has not been reduced to background.

Action Type: Release Disposition
Action Status: Reportable Release under MGL 21E
Action Date: 2/4/1994
Response Action Outcome: A permanent solution has been achieved. Contamination has not been reduced to background.

Action Type: Response Action Outcome - RAO
Action Status: Fee Received - FMCRA Use Only
Action Date: 2/8/1995
Response Action Outcome: A permanent solution has been achieved. Contamination has not been reduced to background.

Action Type: A Notice sent to a Potentially Responsible Party (PRP)
Action Status: A MassDEP piece of correspondence was issued (approvals, NORs, etc.)
Action Date: 3/10/1994
Response Action Outcome: A permanent solution has been achieved. Contamination has not been reduced to background.

Action Type: RNF
Action Status: Reportable Release under MGL 21E
Action Date: 3/16/1994
Response Action Outcome: A permanent solution has been achieved. Contamination has not been reduced to background.

Map ID
Direction
Distance
Elevation

MAP FINDINGS

Site

Database(s)

EDR ID Number
EPA ID Number

NO LOCATION AID (Continued)

S104545110

Action Type: RLFA
Action Status: FOLOFF
Action Date: 5/9/1994
Response Action Outcome: A permanent solution has been achieved. Contamination has not been reduced to background.

Action Type: Immediate Response Action
Action Status: Written Plan Received
Action Date: 6/15/1994
Response Action Outcome: A permanent solution has been achieved. Contamination has not been reduced to background.

Action Type: Immediate Response Action
Action Status: Written Approval of Plan
Action Date: 6/21/1994
Response Action Outcome: A permanent solution has been achieved. Contamination has not been reduced to background.

Action Type: RLFA
Action Status: FOLOFF
Action Date: 7/12/1994
Response Action Outcome: A permanent solution has been achieved. Contamination has not been reduced to background.

Action Type: RLFA
Action Status: FOLOFF
Action Date: 8/16/1994
Response Action Outcome: A permanent solution has been achieved. Contamination has not been reduced to background.

Action Type: RLFA
Action Status: FOLFLD
Action Date: 8/19/1994
Response Action Outcome: A permanent solution has been achieved. Contamination has not been reduced to background.

Action Type: An activity type that is related to an Audit
Action Status: NOA
Action Date: 8/21/1995
Response Action Outcome: A permanent solution has been achieved. Contamination has not been reduced to background.

Action Type: RLFA
Action Status: FOLOFF
Action Date: 9/2/1994
Response Action Outcome: A permanent solution has been achieved. Contamination has not been reduced to background.

Action Type: Release Disposition
Action Status: Reportable Release under MGL 21E
Action Date: 9/2/1994
Response Action Outcome: A permanent solution has been achieved. Contamination has not been reduced to background.

Action Type: An activity type that is related to an Audit
Action Status: NAFNVD
Action Date: 9/7/1995

Map ID
Direction
Distance
Elevation

MAP FINDINGS

Site

Database(s)

EDR ID Number
EPA ID Number

NO LOCATION AID (Continued)

S104545110

Response Action Outcome: A permanent solution has been achieved. Contamination has not been reduced to background.

LAST:

Release Tracking Number/Current Status: 3-0010521 / RAO
Source Type: AST
Release Town: BROOKLINE
Notification Date: 02/04/1994
Category: TWO HR
Associated ID: Not reported
Status Date: 02/03/1995
Phase: Not reported
Response Action Outcome: A2 - A permanent solution has been achieved. Contamination has not been reduced to background.

Oil Or Haz Material: Oil

Chemicals:

Chemical: #2 FUEL OIL
Quantity: 50 gallons
Location Type: RESIDENTIAL
Source: AST
Source: UST
Source: PIPE

Actions:

Action Type: Immediate Response Action
Action Status: Oral Approval of Plan or Action
Action Date: 10/12/1994
Response Action Outcome: A permanent solution has been achieved. Contamination has not been reduced to background.

Action Type: RLFA
Action Status: FOLOFF
Action Date: 10/12/1994
Response Action Outcome: A permanent solution has been achieved. Contamination has not been reduced to background.

Action Type: Immediate Response Action
Action Status: Status or Interim Report Received
Action Date: 11/28/1994
Response Action Outcome: A permanent solution has been achieved. Contamination has not been reduced to background.

Action Type: RLFA
Action Status: FOLFLD
Action Date: 2/24/1994
Response Action Outcome: A permanent solution has been achieved. Contamination has not been reduced to background.

Action Type: Immediate Response Action
Action Status: Oral Approval of Plan or Action
Action Date: 2/24/1994
Response Action Outcome: A permanent solution has been achieved. Contamination has not been reduced to background.

Action Type: Immediate Response Action
Action Status: Completion Statement Received

Map ID
Direction
Distance
Elevation

MAP FINDINGS

Site

Database(s)

EDR ID Number
EPA ID Number

NO LOCATION AID (Continued)

S104545110

Action Date:	2/3/1995
Response Action Outcome:	A permanent solution has been achieved. Contamination has not been reduced to background.
Action Type:	Response Action Outcome - RAO
Action Status:	RAO Statement Received
Action Date:	2/3/1995
Response Action Outcome:	A permanent solution has been achieved. Contamination has not been reduced to background.
Action Type:	Release Disposition
Action Status:	Reportable Release under MGL 21E
Action Date:	2/4/1994
Response Action Outcome:	A permanent solution has been achieved. Contamination has not been reduced to background.
Action Type:	Response Action Outcome - RAO
Action Status:	Fee Received - FMCRA Use Only
Action Date:	2/8/1995
Response Action Outcome:	A permanent solution has been achieved. Contamination has not been reduced to background.
Action Type:	A Notice sent to a Potentially Responsible Party (PRP)
Action Status:	A MassDEP piece of correspondence was issued (approvals, NORs, etc.
Action Date:	3/10/1994
Response Action Outcome:	A permanent solution has been achieved. Contamination has not been reduced to background.
Action Type:	RNF
Action Status:	Reportable Release under MGL 21E
Action Date:	3/16/1994
Response Action Outcome:	A permanent solution has been achieved. Contamination has not been reduced to background.
Action Type:	RLFA
Action Status:	FOLOFF
Action Date:	5/9/1994
Response Action Outcome:	A permanent solution has been achieved. Contamination has not been reduced to background.
Action Type:	Immediate Response Action
Action Status:	Written Plan Received
Action Date:	6/15/1994
Response Action Outcome:	A permanent solution has been achieved. Contamination has not been reduced to background.
Action Type:	Immediate Response Action
Action Status:	Written Approval of Plan
Action Date:	6/21/1994
Response Action Outcome:	A permanent solution has been achieved. Contamination has not been reduced to background.
Action Type:	RLFA
Action Status:	FOLOFF
Action Date:	7/12/1994
Response Action Outcome:	A permanent solution has been achieved. Contamination has not been reduced to background.

Map ID
Direction
Distance
Elevation

MAP FINDINGS

Site

Database(s)

EDR ID Number
EPA ID Number

NO LOCATION AID (Continued)

S104545110

Action Type: RLFA
Action Status: FOLOFF
Action Date: 8/16/1994
Response Action Outcome: A permanent solution has been achieved. Contamination has not been reduced to background.

Action Type: RLFA
Action Status: FOLFLD
Action Date: 8/19/1994
Response Action Outcome: A permanent solution has been achieved. Contamination has not been reduced to background.

Action Type: An activity type that is related to an Audit
Action Status: NOA
Action Date: 8/21/1995
Response Action Outcome: A permanent solution has been achieved. Contamination has not been reduced to background.

Action Type: RLFA
Action Status: FOLOFF
Action Date: 9/2/1994
Response Action Outcome: A permanent solution has been achieved. Contamination has not been reduced to background.

Action Type: Release Disposition
Action Status: Reportable Release under MGL 21E
Action Date: 9/2/1994
Response Action Outcome: A permanent solution has been achieved. Contamination has not been reduced to background.

Action Type: An activity type that is related to an Audit
Action Status: NAFNVD
Action Date: 9/7/1995
Response Action Outcome: A permanent solution has been achieved. Contamination has not been reduced to background.

LUST:

Facility:

Release Tracking Number/Current Status: 3-0010521 / RAO
Status Date: 02/03/1995
Source Type: UST
Release Town: BROOKLINE
Notification Date: 02/04/1994
Category: TWO HR
Associated ID: Not reported
Phase: Not reported
Response Action Outcome: A2 - A permanent solution has been achieved. Contamination has not been reduced to background.
Oil Or Haz Material: Oil

Location Type: RESIDENTIAL
Source: AST
Source: UST
Source: PIPE

Map ID
Direction
Distance
Elevation

MAP FINDINGS

Site

Database(s)

EDR ID Number
EPA ID Number

NO LOCATION AID (Continued)

S104545110

[Click here to access the MA DEP site for this facility:](#)

Chemicals:

Chemical: #2 FUEL OIL
Quantity: 50 gallons

Actions:

Action Type: Immediate Response Action
Action Status: Oral Approval of Plan or Action
Action Date: 10/12/1994
Response Action Outcome: A permanent solution has been achieved. Contamination has not been reduced to background.

Action Type: RLFA
Action Status: FOLOFF
Action Date: 10/12/1994
Response Action Outcome: A permanent solution has been achieved. Contamination has not been reduced to background.

Action Type: Immediate Response Action
Action Status: Status or Interim Report Received
Action Date: 11/28/1994
Response Action Outcome: A permanent solution has been achieved. Contamination has not been reduced to background.

Action Type: RLFA
Action Status: FOLFLD
Action Date: 2/24/1994
Response Action Outcome: A permanent solution has been achieved. Contamination has not been reduced to background.

Action Type: Immediate Response Action
Action Status: Oral Approval of Plan or Action
Action Date: 2/24/1994
Response Action Outcome: A permanent solution has been achieved. Contamination has not been reduced to background.

Action Type: Immediate Response Action
Action Status: Completion Statement Received
Action Date: 2/3/1995
Response Action Outcome: A permanent solution has been achieved. Contamination has not been reduced to background.

Action Type: Response Action Outcome - RAO
Action Status: RAO Statement Received
Action Date: 2/3/1995
Response Action Outcome: A permanent solution has been achieved. Contamination has not been reduced to background.

Action Type: Release Disposition
Action Status: Reportable Release under MGL 21E
Action Date: 2/4/1994
Response Action Outcome: A permanent solution has been achieved. Contamination has not been reduced to background.

Map ID
Direction
Distance
Elevation

MAP FINDINGS

Site

Database(s)

EDR ID Number
EPA ID Number

NO LOCATION AID (Continued)

S104545110

Action Type:	Response Action Outcome - RAO
Action Status:	Fee Received - FMCRA Use Only
Action Date:	2/8/1995
Response Action Outcome:	A permanent solution has been achieved. Contamination has not been reduced to background.
Action Type:	A Notice sent to a Potentially Responsible Party (PRP)
Action Status:	A MassDEP piece of correspondence was issued (approvals, NORs, etc.
Action Date:	3/10/1994
Response Action Outcome:	A permanent solution has been achieved. Contamination has not been reduced to background.
Action Type:	RNF
Action Status:	Reportable Release under MGL 21E
Action Date:	3/16/1994
Response Action Outcome:	A permanent solution has been achieved. Contamination has not been reduced to background.
Action Type:	RLFA
Action Status:	FOLOFF
Action Date:	5/9/1994
Response Action Outcome:	A permanent solution has been achieved. Contamination has not been reduced to background.
Action Type:	Immediate Response Action
Action Status:	Written Plan Received
Action Date:	6/15/1994
Response Action Outcome:	A permanent solution has been achieved. Contamination has not been reduced to background.
Action Type:	Immediate Response Action
Action Status:	Written Approval of Plan
Action Date:	6/21/1994
Response Action Outcome:	A permanent solution has been achieved. Contamination has not been reduced to background.
Action Type:	RLFA
Action Status:	FOLOFF
Action Date:	7/12/1994
Response Action Outcome:	A permanent solution has been achieved. Contamination has not been reduced to background.
Action Type:	RLFA
Action Status:	FOLOFF
Action Date:	8/16/1994
Response Action Outcome:	A permanent solution has been achieved. Contamination has not been reduced to background.
Action Type:	RLFA
Action Status:	FOLFLD
Action Date:	8/19/1994
Response Action Outcome:	A permanent solution has been achieved. Contamination has not been reduced to background.
Action Type:	An activity type that is related to an Audit
Action Status:	NOA
Action Date:	8/21/1995

Map ID
Direction
Distance
Elevation

MAP FINDINGS

Site

Database(s)

EDR ID Number
EPA ID Number

NO LOCATION AID (Continued)

S104545110

Response Action Outcome: A permanent solution has been achieved. Contamination has not been reduced to background.

Action Type: RLFA
Action Status: FOLOFF
Action Date: 9/2/1994

Response Action Outcome: A permanent solution has been achieved. Contamination has not been reduced to background.

Action Type: Release Disposition
Action Status: Reportable Release under MGL 21E
Action Date: 9/2/1994
Response Action Outcome: A permanent solution has been achieved. Contamination has not been reduced to background.

Action Type: An activity type that is related to an Audit
Action Status: NAFNVD
Action Date: 9/7/1995
Response Action Outcome: A permanent solution has been achieved. Contamination has not been reduced to background.

Release:

Release Tracking Number/Current Status: 3-0010521 / RAO
Primary ID: Not reported
Official City: BROOKLINE
Notification: 02/04/1994
Category: TWO HR
Status Date: 02/03/1995
Phase: Not reported
Response Action Outcome: A2 - A permanent solution has been achieved. Contamination has not been reduced to background.
Oil / Haz Material Type: Oil

[Click here to access the MA DEP site for this facility:](#)

Actions:

Action Type: Immediate Response Action
Action Status: Oral Approval of Plan or Action
Action Date: 10/12/1994
Response Action Outcome: A permanent solution has been achieved. Contamination has not been reduced to background.

Action Type: RLFA
Action Status: FOLOFF
Action Date: 10/12/1994
Response Action Outcome: A permanent solution has been achieved. Contamination has not been reduced to background.

Action Type: Immediate Response Action
Action Status: Status or Interim Report Received
Action Date: 11/28/1994
Response Action Outcome: A permanent solution has been achieved. Contamination has not been reduced to background.

Action Type: RLFA

Map ID
Direction
Distance
Elevation

MAP FINDINGS

Site

Database(s)

EDR ID Number
EPA ID Number

NO LOCATION AID (Continued)

S104545110

Action Status:	FOLFLD
Action Date:	2/24/1994
Response Action Outcome:	A permanent solution has been achieved. Contamination has not been reduced to background.
Action Type:	Immediate Response Action
Action Status:	Oral Approval of Plan or Action
Action Date:	2/24/1994
Response Action Outcome:	A permanent solution has been achieved. Contamination has not been reduced to background.
Action Type:	Immediate Response Action
Action Status:	Completion Statement Received
Action Date:	2/3/1995
Response Action Outcome:	A permanent solution has been achieved. Contamination has not been reduced to background.
Action Type:	Response Action Outcome - RAO
Action Status:	RAO Statement Received
Action Date:	2/3/1995
Response Action Outcome:	A permanent solution has been achieved. Contamination has not been reduced to background.
Action Type:	Release Disposition
Action Status:	Reportable Release under MGL 21E
Action Date:	2/4/1994
Response Action Outcome:	A permanent solution has been achieved. Contamination has not been reduced to background.
Action Type:	Response Action Outcome - RAO
Action Status:	Fee Received - FMCRA Use Only
Action Date:	2/8/1995
Response Action Outcome:	A permanent solution has been achieved. Contamination has not been reduced to background.
Action Type:	A Notice sent to a Potentially Responsible Party (PRP)
Action Status:	A MassDEP piece of correspondence was issued (approvals, NORs, etc.
Action Date:	3/10/1994
Response Action Outcome:	A permanent solution has been achieved. Contamination has not been reduced to background.
Action Type:	RNF
Action Status:	Reportable Release under MGL 21E
Action Date:	3/16/1994
Response Action Outcome:	A permanent solution has been achieved. Contamination has not been reduced to background.
Action Type:	RLFA
Action Status:	FOLOFF
Action Date:	5/9/1994
Response Action Outcome:	A permanent solution has been achieved. Contamination has not been reduced to background.
Action Type:	Immediate Response Action
Action Status:	Written Plan Received
Action Date:	6/15/1994
Response Action Outcome:	A permanent solution has been achieved. Contamination has not been

Map ID
Direction
Distance
Elevation

MAP FINDINGS

Site

Database(s)

EDR ID Number
EPA ID Number

NO LOCATION AID (Continued)

S104545110

reduced to background.

Action Type: Immediate Response Action
Action Status: Written Approval of Plan
Action Date: 6/21/1994
Response Action Outcome: A permanent solution has been achieved. Contamination has not been reduced to background.

Action Type: RLFA
Action Status: FOLOFF
Action Date: 7/12/1994
Response Action Outcome: A permanent solution has been achieved. Contamination has not been reduced to background.

Action Type: RLFA
Action Status: FOLOFF
Action Date: 8/16/1994
Response Action Outcome: A permanent solution has been achieved. Contamination has not been reduced to background.

Action Type: RLFA
Action Status: FOLFLD
Action Date: 8/19/1994
Response Action Outcome: A permanent solution has been achieved. Contamination has not been reduced to background.

Action Type: An activity type that is related to an Audit
Action Status: NOA
Action Date: 8/21/1995
Response Action Outcome: A permanent solution has been achieved. Contamination has not been reduced to background.

Action Type: RLFA
Action Status: FOLOFF
Action Date: 9/2/1994
Response Action Outcome: A permanent solution has been achieved. Contamination has not been reduced to background.

Action Type: Release Disposition
Action Status: Reportable Release under MGL 21E
Action Date: 9/2/1994
Response Action Outcome: A permanent solution has been achieved. Contamination has not been reduced to background.

Action Type: An activity type that is related to an Audit
Action Status: NAFNVD
Action Date: 9/7/1995
Response Action Outcome: A permanent solution has been achieved. Contamination has not been reduced to background.

Chemicals:
Chemical: #2 FUEL OIL
Quantity: 50 gallons
Location Type: RESIDENTIAL
Source: AST
Source: UST
Source: PIPE

Map ID
Direction
Distance
Elevation

MAP FINDINGS

Site

Database(s)

EDR ID Number
EPA ID Number

S123
ENE
1/2-1
0.616 mi.
3252 ft.
Site 2 of 2 in cluster S

MA SHWS
MA LUST
MA RELEASE
MA SPILLS
MA ASBESTOS
MA ENF
S101044333
N/A

Relative:
Lower

SHWS:
Release Tracking Number/Current Status: 3-0033345 / PSNC
Release Town: BROOKLINE
Notification Date: 12/28/2015
Category: 120 DY
Associated ID: Not reported
Current Status: PSNC
Status Date: 01/04/2017
Phase: Not reported
Response Action Outcome: PN - PN
Oil Or Haz Material: Not reported
Source: TANK
Source: UNKNOWN
Source: UST

[Click here to access the MA DEP site for this facility:](#)

Chemicals:
Chemical: NAPL
Quantity: 0.13 inches

Actions:
Action Type: A Notice sent to a Potentially Responsible Party (PRP)
Action Status: A MassDEP piece of correspondence was issued (approvals, NORs, etc.)
Action Date: 1/11/2016
Response Action Outcome: PN

Action Type: Release Abatement Measure
Action Status: Completion Statement Received
Action Date: 1/4/2017
Response Action Outcome: PN

Action Type: Response Action Outcome - RAO
Action Status: PSNRCD
Action Date: 1/4/2017
Response Action Outcome: PN

Action Type: A Notice sent to a Potentially Responsible Party (PRP)
Action Status: ALSSENT
Action Date: 10/13/2016
Response Action Outcome: PN

Action Type: Release Abatement Measure
Action Status: Written Plan Received
Action Date: 11/7/2016
Response Action Outcome: PN

Action Type: Release Abatement Measure
Action Status: Level I - Technical Screen Audit
Action Date: 11/9/2016
Response Action Outcome: PN

Map ID
Direction
Distance
Elevation

MAP FINDINGS

Site

Database(s)

EDR ID Number
EPA ID Number

EDWARD DEVOTION SCHOOL (Continued)

S101044333

Action Type: RNF
Action Status: Reportable Release under MGL 21E
Action Date: 12/28/2015
Response Action Outcome: PN

Action Type: RNFE
Action Status: Transmittal, Notice, or Notification Received
Action Date: 12/28/2015
Response Action Outcome: PN

Action Type: Release Disposition
Action Status: Reportable Release under MGL 21E
Action Date: 12/28/2015
Response Action Outcome: PN

Action Type: Release Abatement Measure
Action Status: Status or Interim Report Received
Action Date: 3/14/2017
Response Action Outcome: PN

Action Type: Release Abatement Measure
Action Status: Completion Statement Received
Action Date: 9/15/2017
Response Action Outcome: PN

Release Tracking Number/Current Status: 3-0032207 / PSNC
Release Town: BROOKLINE
Notification Date: 05/29/2014
Category: 120 DY
Associated ID: 3-0032207
Current Status: PSNC
Status Date: 09/15/2017
Phase: PHASE II
Response Action Outcome: PN - PN
Oil Or Haz Material: Oil and Hazardous Material
Location Type: SCHOOL
Source: UNKNOWN
Source: UST
Source: TANK

[Click here to access the MA DEP site for this facility:](#)

Chemicals:
Chemical: C11 THRU C22 AROMATIC HYDROCARBONS
Quantity: 2140 milligrams per kilogram
Chemical: 2-METHYLNAPHTHALENE
Quantity: 62.9 milligrams per kilogram
Chemical: C9 THRU C18 ALIPHATIC HYDROCARBONS
Quantity: 2070 milligrams per kilogram
Chemical: ACENAPHTHENE
Quantity: 4.15 milligrams per kilogram
Chemical: NAPHTHALENE
Quantity: 38 milligrams per kilogram

Actions:

Map ID
Direction
Distance
Elevation

MAP FINDINGS

Site

Database(s)

EDR ID Number
EPA ID Number

EDWARD DEVOTION SCHOOL (Continued)

S101044333

Action Type:	BOL
Action Status:	Transmittal, Notice, or Notification Received
Action Date:	11/18/2016
Response Action Outcome:	PN
Action Type:	Release Abatement Measure
Action Status:	Written Plan Received
Action Date:	11/7/2016
Response Action Outcome:	PN
Action Type:	BOL
Action Status:	Transmittal, Notice, or Notification Received
Action Date:	11/8/2016
Response Action Outcome:	PN
Action Type:	Release Abatement Measure
Action Status:	Level I - Technical Screen Audit
Action Date:	11/9/2016
Response Action Outcome:	PN
Action Type:	A Notice sent to a Potentially Responsible Party (PRP)
Action Status:	ALSENT
Action Date:	3/10/2015
Response Action Outcome:	PN
Action Type:	Release Abatement Measure
Action Status:	Status or Interim Report Received
Action Date:	3/14/2017
Response Action Outcome:	PN
Action Type:	Tier Classification
Action Status:	Tier 2 Classification
Action Date:	5/28/2015
Response Action Outcome:	PN
Action Type:	Phase 1
Action Status:	Completion Statement Received
Action Date:	5/28/2015
Response Action Outcome:	PN
Action Type:	Tier Classification
Action Status:	Transmittal, Notice, or Notification Received
Action Date:	5/28/2015
Response Action Outcome:	PN
Action Type:	Tier Classification
Action Status:	RTN Linked to TCLASS Via Tier Classification Submittal
Action Date:	5/28/2015
Response Action Outcome:	PN
Action Type:	Release Disposition
Action Status:	Reportable Release under MGL 21E
Action Date:	5/29/2014
Response Action Outcome:	PN
Action Type:	RNFE
Action Status:	Transmittal, Notice, or Notification Received

Map ID
Direction
Distance
Elevation

MAP FINDINGS

Site

Database(s)

EDR ID Number
EPA ID Number

EDWARD DEVOTION SCHOOL (Continued)

S101044333

Action Date: 5/29/2014
Response Action Outcome: PN

Action Type: RNF
Action Status: Reportable Release under MGL 21E
Action Date: 5/29/2014
Response Action Outcome: PN

Action Type: A Notice sent to a Potentially Responsible Party (PRP)
Action Status: A MassDEP piece of correspondence was issued (approvals, NORs, etc.)
Action Date: 6/19/2014
Response Action Outcome: PN

Action Type: Tier Classification
Action Status: Legal Notice Published
Action Date: 7/21/2015
Response Action Outcome: PN

Action Type: Tier Classification
Action Status: RTN Linked to TCLASS Via IRA Completion Statement
Action Date: 7/22/2015
Response Action Outcome: PN

Action Type: Response Action Outcome - RAO
Action Status: PSNRCD
Action Date: 9/15/2017
Response Action Outcome: PN

Action Type: Release Abatement Measure
Action Status: Completion Statement Received
Action Date: 9/15/2017
Response Action Outcome: PN

Action Type: BOL
Action Status: SHPFAC
Action Date: 9/5/2017
Response Action Outcome: PN

Release Tracking Number/Current Status: 3-0032207 / PSNC
Release Town: BROOKLINE
Notification Date: 05/29/2014
Category: 120 DY
Associated ID: 3-0032207
Current Status: PSNC
Status Date: 09/15/2017
Phase: PHASE II
Response Action Outcome: PN - PN
Oil Or Haz Material: Oil and Hazardous Material
Location Type: SCHOOL
Source: UNKNOWN
Source: UST
Source: TANK

[Click here to access the MA DEP site for this facility:](#)

Map ID
Direction
Distance
Elevation

MAP FINDINGS

Site

Database(s)

EDR ID Number
EPA ID Number

EDWARD DEVOTION SCHOOL (Continued)

S101044333

Chemicals:

Chemical:	C11 THRU C22 AROMATIC HYDROCARBONS
Quantity:	2140 milligrams per kilogram
Chemical:	2-METHYLNAPHTHALENE
Quantity:	62.9 milligrams per kilogram
Chemical:	C9 THRU C18 ALIPHATIC HYDROCARBONS
Quantity:	2070 milligrams per kilogram
Chemical:	ACENAPHTHENE
Quantity:	4.15 milligrams per kilogram
Chemical:	NAPHTHALENE
Quantity:	38 milligrams per kilogram

Actions:

Action Type:	BOL
Action Status:	Transmittal, Notice, or Notification Received
Action Date:	11/18/2016
Response Action Outcome:	PN

Action Type:	Release Abatement Measure
Action Status:	Written Plan Received
Action Date:	11/7/2016
Response Action Outcome:	PN

Action Type:	BOL
Action Status:	Transmittal, Notice, or Notification Received
Action Date:	11/8/2016
Response Action Outcome:	PN

Action Type:	Release Abatement Measure
Action Status:	Level I - Technical Screen Audit
Action Date:	11/9/2016
Response Action Outcome:	PN

Action Type:	A Notice sent to a Potentially Responsible Party (PRP)
Action Status:	ALSENT
Action Date:	3/10/2015
Response Action Outcome:	PN

Action Type:	Release Abatement Measure
Action Status:	Status or Interim Report Received
Action Date:	3/14/2017
Response Action Outcome:	PN

Action Type:	Tier Classification
Action Status:	Tier 2 Classification
Action Date:	5/28/2015
Response Action Outcome:	PN

Action Type:	Phase 1
Action Status:	Completion Statement Received
Action Date:	5/28/2015
Response Action Outcome:	PN

Action Type:	Tier Classification
Action Status:	Transmittal, Notice, or Notification Received
Action Date:	5/28/2015
Response Action Outcome:	PN

Map ID
Direction
Distance
Elevation

MAP FINDINGS

Site

Database(s)

EDR ID Number
EPA ID Number

EDWARD DEVOTION SCHOOL (Continued)

S101044333

Action Type:	Tier Classification
Action Status:	RTN Linked to TCLASS Via Tier Classification Submittal
Action Date:	5/28/2015
Response Action Outcome:	PN
Action Type:	Release Disposition
Action Status:	Reportable Release under MGL 21E
Action Date:	5/29/2014
Response Action Outcome:	PN
Action Type:	RNFE
Action Status:	Transmittal, Notice, or Notification Received
Action Date:	5/29/2014
Response Action Outcome:	PN
Action Type:	RNF
Action Status:	Reportable Release under MGL 21E
Action Date:	5/29/2014
Response Action Outcome:	PN
Action Type:	A Notice sent to a Potentially Responsible Party (PRP)
Action Status:	A MassDEP piece of correspondence was issued (approvals, NORs, etc.)
Action Date:	6/19/2014
Response Action Outcome:	PN
Action Type:	Tier Classification
Action Status:	Legal Notice Published
Action Date:	7/21/2015
Response Action Outcome:	PN
Action Type:	Tier Classification
Action Status:	RTN Linked to TCLASS Via IRA Completion Statement
Action Date:	7/22/2015
Response Action Outcome:	PN
Action Type:	Response Action Outcome - RAO
Action Status:	PSNRCD
Action Date:	9/15/2017
Response Action Outcome:	PN
Action Type:	Release Abatement Measure
Action Status:	Completion Statement Received
Action Date:	9/15/2017
Response Action Outcome:	PN
Action Type:	BOL
Action Status:	SHPFAC
Action Date:	9/5/2017
Response Action Outcome:	PN
Release Tracking Number/Current Status:	3-0033345 / PSNC
Release Town:	BROOKLINE
Notification Date:	12/28/2015
Category:	120 DY
Associated ID:	Not reported
Current Status:	PSNC

Map ID
Direction
Distance
Elevation

MAP FINDINGS

Site

Database(s)

EDR ID Number
EPA ID Number

EDWARD DEVOTION SCHOOL (Continued)

S101044333

Status Date: 01/04/2017
Phase: Not reported
Response Action Outcome: PN - PN
Oil Or Haz Material: Not reported
Source: TANK
Source: UNKNOWN
Source: UST

[Click here to access the MA DEP site for this facility:](#)

Chemicals:

Chemical: NAPL
Quantity: 0.13 inches

Actions:

Action Type: A Notice sent to a Potentially Responsible Party (PRP)
Action Status: A MassDEP piece of correspondence was issued (approvals, NORs, etc.)
Action Date: 1/11/2016
Response Action Outcome: PN

Action Type: Release Abatement Measure
Action Status: Completion Statement Received
Action Date: 1/4/2017
Response Action Outcome: PN

Action Type: Response Action Outcome - RAO
Action Status: PSNRCD
Action Date: 1/4/2017
Response Action Outcome: PN

Action Type: A Notice sent to a Potentially Responsible Party (PRP)
Action Status: ALSENT
Action Date: 10/13/2016
Response Action Outcome: PN

Action Type: Release Abatement Measure
Action Status: Written Plan Received
Action Date: 11/7/2016
Response Action Outcome: PN

Action Type: Release Abatement Measure
Action Status: Level I - Technical Screen Audit
Action Date: 11/9/2016
Response Action Outcome: PN

Action Type: RNF
Action Status: Reportable Release under MGL 21E
Action Date: 12/28/2015
Response Action Outcome: PN

Action Type: RNFE
Action Status: Transmittal, Notice, or Notification Received
Action Date: 12/28/2015
Response Action Outcome: PN

Action Type: Release Disposition

Map ID
Direction
Distance
Elevation

MAP FINDINGS

Site

Database(s)

EDR ID Number
EPA ID Number

EDWARD DEVOTION SCHOOL (Continued)

S101044333

Action Status: Reportable Release under MGL 21E
Action Date: 12/28/2015
Response Action Outcome: PN

Action Type: Release Abatement Measure
Action Status: Status or Interim Report Received
Action Date: 3/14/2017
Response Action Outcome: PN

Action Type: Release Abatement Measure
Action Status: Completion Statement Received
Action Date: 9/15/2017
Response Action Outcome: PN

Release Tracking Number/Current Status: 3-0032796 / RAONR
Release Town: BROOKLINE
Notification Date: 04/01/2015
Category: 120 DY
Associated ID: Not reported
Current Status: Response Action Outcome Not Required
Status Date: 05/28/2015
Phase: Not reported
Response Action Outcome: -
Oil Or Haz Material: Not reported
Source: UNKNOWN

[Click here to access the MA DEP site for this facility:](#)

Chemicals:
Chemical: NAPL
Quantity: 0.24 inches

Actions:
Action Type: RNF
Action Status: Reportable Release under MGL 21E
Action Date: 4/1/2015
Response Action Outcome: Not reported

Action Type: RNFE
Action Status: Transmittal, Notice, or Notification Received
Action Date: 4/1/2015
Response Action Outcome: Not reported

Action Type: Release Disposition
Action Status: Reportable Release under MGL 21E
Action Date: 4/1/2015
Response Action Outcome: Not reported

Action Type: A Notice sent to a Potentially Responsible Party (PRP)
Action Status: A MassDEP piece of correspondence was issued (approvals, NORs, etc.)
Action Date: 4/21/2015
Response Action Outcome: Not reported

Action Type: Tier Classification
Action Status: Tier 2 Classification

Map ID
Direction
Distance
Elevation

MAP FINDINGS

Site

Database(s)

EDR ID Number
EPA ID Number

EDWARD DEVOTION SCHOOL (Continued)

S101044333

Action Date: 5/28/2015
Response Action Outcome: Not reported

Action Type: Tier Classification
Action Status: Transmittal, Notice, or Notification Received
Action Date: 5/28/2015
Response Action Outcome: Not reported

Action Type: Tier Classification
Action Status: RTN Linked to TCLASS Via Tier Classification Submittal
Action Date: 5/28/2015
Response Action Outcome: Not reported

Action Type: RAO Not Required
Action Status: Linked to a Tier Classified Site
Action Date: 5/28/2015
Response Action Outcome: Not reported

Action Type: Tier Classification
Action Status: Legal Notice Published
Action Date: 7/21/2015
Response Action Outcome: Not reported

Action Type: Tier Classification
Action Status: RTN Linked to TCLASS Via IRA Completion Statement
Action Date: 7/22/2015
Response Action Outcome: Not reported

Release Tracking Number/Current Status: 3-0014056 / RAO
Release Town: BROOKLINE
Notification Date: 07/29/1996
Category: TWO HR
Associated ID: Not reported
Current Status: Response Action Outcome
Status Date: 09/27/1996
Phase: Not reported
Response Action Outcome: A2 - A permanent solution has been achieved. Contamination has not been reduced to background.
Oil Or Haz Material: Oil
Location Type: SCHOOL
Source: PIPE

[Click here to access the MA DEP site for this facility:](#)

Chemicals:
Chemical: FUEL OIL #4
Quantity: 30 gallons
Chemical: #4 FUEL OIL
Quantity: 30 gallons

Actions:
Action Type: Release Disposition
Action Status: Reportable Release under MGL 21E
Action Date: 7/29/1996
Response Action Outcome: A permanent solution has been achieved. Contamination has not been

Map ID
Direction
Distance
Elevation

MAP FINDINGS

Site

Database(s)

EDR ID Number
EPA ID Number

EDWARD DEVOTION SCHOOL (Continued)

S101044333

reduced to background.

Action Type: RLFA
Action Status: FOLOFF
Action Date: 7/29/1996
Response Action Outcome: A permanent solution has been achieved. Contamination has not been reduced to background.

Action Type: Immediate Response Action
Action Status: Oral Approval of Plan or Action
Action Date: 7/29/1996
Response Action Outcome: A permanent solution has been achieved. Contamination has not been reduced to background.

Action Type: A Notice sent to a Potentially Responsible Party (PRP)
Action Status: A MassDEP piece of correspondence was issued (approvals, NORs, etc.)
Action Date: 8/8/1996
Response Action Outcome: A permanent solution has been achieved. Contamination has not been reduced to background.

Action Type: Response Action Outcome - RAO
Action Status: RAO Statement Received
Action Date: 9/27/1996
Response Action Outcome: A permanent solution has been achieved. Contamination has not been reduced to background.

Action Type: RNF
Action Status: Reportable Release under MGL 21E
Action Date: 9/27/1996
Response Action Outcome: A permanent solution has been achieved. Contamination has not been reduced to background.

Release Tracking Number/Current Status: 3-0032894 / RAONR
Release Town: BROOKLINE
Notification Date: 05/22/2015
Category: 72 HR
Associated ID: Not reported
Current Status: Response Action Outcome Not Required
Status Date: 07/22/2015
Phase: Not reported
Response Action Outcome: -
Oil Or Haz Material: Hazardous Material
Location Type: SCHOOL
Source: TANK
Source: UST

[Click here to access the MA DEP site for this facility:](#)

Chemicals:
Chemical: LNAPL
Quantity: 1.08 inches
Chemical: PETROLEUM (NOS)
Quantity: 1.375 inches

Actions:

Map ID
Direction
Distance
Elevation

MAP FINDINGS

Site

Database(s)

EDR ID Number
EPA ID Number

EDWARD DEVOTION SCHOOL (Continued)

S101044333

Action Type:	Immediate Response Action
Action Status:	IRA Assessment Only
Action Date:	5/22/2015
Response Action Outcome:	Not reported
Action Type:	Release Disposition
Action Status:	Reportable Release under MGL 21E
Action Date:	5/22/2015
Response Action Outcome:	Not reported
Action Type:	Tier Classification
Action Status:	Transmittal, Notice, or Notification Received
Action Date:	5/28/2015
Response Action Outcome:	Not reported
Action Type:	Tier Classification
Action Status:	Tier 2 Classification
Action Date:	5/28/2015
Response Action Outcome:	Not reported
Action Type:	Tier Classification
Action Status:	RTN Linked to TCLASS Via Tier Classification Submittal
Action Date:	5/28/2015
Response Action Outcome:	Not reported
Action Type:	A Notice sent to a Potentially Responsible Party (PRP)
Action Status:	A MassDEP piece of correspondence was issued (approvals, NORs, etc.
Action Date:	6/16/2015
Response Action Outcome:	Not reported
Action Type:	Compliance and Enforcement Action
Action Status:	Interim Deadline Letter Issued
Action Date:	6/16/2015
Response Action Outcome:	Not reported
Action Type:	RNF
Action Status:	Reportable Release under MGL 21E
Action Date:	7/21/2015
Response Action Outcome:	Not reported
Action Type:	Tier Classification
Action Status:	Legal Notice Published
Action Date:	7/21/2015
Response Action Outcome:	Not reported
Action Type:	RNFE
Action Status:	Transmittal, Notice, or Notification Received
Action Date:	7/21/2015
Response Action Outcome:	Not reported
Action Type:	RAO Not Required
Action Status:	Linked to a Tier Classified Site
Action Date:	7/22/2015
Response Action Outcome:	Not reported
Action Type:	Tier Classification
Action Status:	RTN Linked to TCLASS Via IRA Completion Statement

Map ID
Direction
Distance
Elevation

MAP FINDINGS

Site

Database(s)

EDR ID Number
EPA ID Number

EDWARD DEVOTION SCHOOL (Continued)

S101044333

Action Date: 7/22/2015
Response Action Outcome: Not reported

Action Type: Immediate Response Action
Action Status: Completion Statement Received
Action Date: 7/22/2015
Response Action Outcome: Not reported

LUST:

Facility:

Release Tracking Number/Current Status: 3-0032207 / PSNC
Status Date: 09/15/2017
Source Type: UST
Release Town: BROOKLINE
Notification Date: 05/29/2014
Category: 120 DY
Associated ID: 3-0032207
Phase: PHASE II
Response Action Outcome: PN - PN
Oil Or Haz Material: Oil and Hazardous Material

Location Type: SCHOOL
Source: UNKNOWN
Source: UST
Source: TANK

[Click here to access the MA DEP site for this facility:](#)

Chemicals:

Chemical: C11 THRU C22 AROMATIC HYDROCARBONS
Quantity: 2140 milligrams per kilogram
Chemical: 2-METHYLNAPHTHALENE
Quantity: 62.9 milligrams per kilogram
Chemical: C9 THRU C18 ALIPHATIC HYDROCARBONS
Quantity: 2070 milligrams per kilogram
Chemical: ACENAPHTHENE
Quantity: 4.15 milligrams per kilogram
Chemical: NAPHTHALENE
Quantity: 38 milligrams per kilogram

Actions:

Action Type: BOL
Action Status: Transmittal, Notice, or Notification Received
Action Date: 11/18/2016
Response Action Outcome: PN

Action Type: Release Abatement Measure
Action Status: Written Plan Received
Action Date: 11/7/2016
Response Action Outcome: PN

Action Type: BOL
Action Status: Transmittal, Notice, or Notification Received

Map ID
Direction
Distance
Elevation

MAP FINDINGS

Site

Database(s)

EDR ID Number
EPA ID Number

EDWARD DEVOTION SCHOOL (Continued)

S101044333

Action Date:	11/8/2016
Response Action Outcome:	PN
Action Type:	Release Abatement Measure
Action Status:	Level I - Technical Screen Audit
Action Date:	11/9/2016
Response Action Outcome:	PN
Action Type:	A Notice sent to a Potentially Responsible Party (PRP)
Action Status:	ALSENT
Action Date:	3/10/2015
Response Action Outcome:	PN
Action Type:	Release Abatement Measure
Action Status:	Status or Interim Report Received
Action Date:	3/14/2017
Response Action Outcome:	PN
Action Type:	Tier Classification
Action Status:	Tier 2 Classification
Action Date:	5/28/2015
Response Action Outcome:	PN
Action Type:	Phase 1
Action Status:	Completion Statement Received
Action Date:	5/28/2015
Response Action Outcome:	PN
Action Type:	Tier Classification
Action Status:	Transmittal, Notice, or Notification Received
Action Date:	5/28/2015
Response Action Outcome:	PN
Action Type:	Tier Classification
Action Status:	RTN Linked to TCLASS Via Tier Classification Submittal
Action Date:	5/28/2015
Response Action Outcome:	PN
Action Type:	Release Disposition
Action Status:	Reportable Release under MGL 21E
Action Date:	5/29/2014
Response Action Outcome:	PN
Action Type:	RNFE
Action Status:	Transmittal, Notice, or Notification Received
Action Date:	5/29/2014
Response Action Outcome:	PN
Action Type:	RNF
Action Status:	Reportable Release under MGL 21E
Action Date:	5/29/2014
Response Action Outcome:	PN
Action Type:	A Notice sent to a Potentially Responsible Party (PRP)
Action Status:	A MassDEP piece of correspondence was issued (approvals, NORs, etc.)
Action Date:	6/19/2014
Response Action Outcome:	PN

Map ID
Direction
Distance
Elevation

MAP FINDINGS

Site

Database(s)

EDR ID Number
EPA ID Number

EDWARD DEVOTION SCHOOL (Continued)

S101044333

Action Type:	Tier Classification
Action Status:	Legal Notice Published
Action Date:	7/21/2015
Response Action Outcome:	PN
Action Type:	Tier Classification
Action Status:	RTN Linked to TCLASS Via IRA Completion Statement
Action Date:	7/22/2015
Response Action Outcome:	PN
Action Type:	Response Action Outcome - RAO
Action Status:	PSNRCD
Action Date:	9/15/2017
Response Action Outcome:	PN
Action Type:	Release Abatement Measure
Action Status:	Completion Statement Received
Action Date:	9/15/2017
Response Action Outcome:	PN
Action Type:	BOL
Action Status:	SHPFAC
Action Date:	9/5/2017
Response Action Outcome:	PN

Facility:

Release Tracking Number/Current Status:	3-0032894 / RAONR
Status Date:	07/22/2015
Source Type:	UST
Release Town:	BROOKLINE
Notification Date:	05/22/2015
Category:	72 HR
Associated ID:	Not reported
Phase:	Not reported
Response Action Outcome:	-
Oil Or Haz Material:	Hazardous Material
Location Type:	SCHOOL
Source:	TANK
Source:	UST

[Click here to access the MA DEP site for this facility:](#)

Chemicals:

Chemical:	LNAPL
Quantity:	1.08 inches
Chemical:	PETROLEUM (NOS)
Quantity:	1.375 inches

Actions:

Action Type:	Immediate Response Action
Action Status:	IRA Assessment Only
Action Date:	5/22/2015
Response Action Outcome:	Not reported

Map ID
Direction
Distance
Elevation

MAP FINDINGS

Site

Database(s)

EDR ID Number
EPA ID Number

EDWARD DEVOTION SCHOOL (Continued)

S101044333

Action Type:	Release Disposition
Action Status:	Reportable Release under MGL 21E
Action Date:	5/22/2015
Response Action Outcome:	Not reported
Action Type:	Tier Classification
Action Status:	Transmittal, Notice, or Notification Received
Action Date:	5/28/2015
Response Action Outcome:	Not reported
Action Type:	Tier Classification
Action Status:	Tier 2 Classification
Action Date:	5/28/2015
Response Action Outcome:	Not reported
Action Type:	Tier Classification
Action Status:	RTN Linked to TCLASS Via Tier Classification Submittal
Action Date:	5/28/2015
Response Action Outcome:	Not reported
Action Type:	A Notice sent to a Potentially Responsible Party (PRP)
Action Status:	A MassDEP piece of correspondence was issued (approvals, NORs, etc.)
Action Date:	6/16/2015
Response Action Outcome:	Not reported
Action Type:	Compliance and Enforcement Action
Action Status:	Interim Deadline Letter Issued
Action Date:	6/16/2015
Response Action Outcome:	Not reported
Action Type:	RNF
Action Status:	Reportable Release under MGL 21E
Action Date:	7/21/2015
Response Action Outcome:	Not reported
Action Type:	Tier Classification
Action Status:	Legal Notice Published
Action Date:	7/21/2015
Response Action Outcome:	Not reported
Action Type:	RNFE
Action Status:	Transmittal, Notice, or Notification Received
Action Date:	7/21/2015
Response Action Outcome:	Not reported
Action Type:	RAO Not Required
Action Status:	Linked to a Tier Classified Site
Action Date:	7/22/2015
Response Action Outcome:	Not reported
Action Type:	Tier Classification
Action Status:	RTN Linked to TCLASS Via IRA Completion Statement
Action Date:	7/22/2015
Response Action Outcome:	Not reported
Action Type:	Immediate Response Action
Action Status:	Completion Statement Received

Map ID
Direction
Distance
Elevation

MAP FINDINGS

Site

Database(s)

EDR ID Number
EPA ID Number

EDWARD DEVOTION SCHOOL (Continued)

S101044333

Action Date: 7/22/2015
Response Action Outcome: Not reported

Facility:

Release Tracking Number/Current Status: 3-0033345 / PSNC
Status Date: 01/04/2017
Source Type: UST
Release Town: BROOKLINE
Notification Date: 12/28/2015
Category: 120 DY
Associated ID: Not reported
Phase: Not reported
Response Action Outcome: PN - PN
Oil Or Haz Material: Not reported

Source: TANK
Source: UNKNOWN
Source: UST

[Click here to access the MA DEP site for this facility:](#)

Chemicals:

Chemical: NAPL
Quantity: 0.13 inches

Actions:

Action Type: A Notice sent to a Potentially Responsible Party (PRP)
Action Status: A MassDEP piece of correspondence was issued (approvals, NORs, etc.)
Action Date: 1/11/2016
Response Action Outcome: PN

Action Type: Release Abatement Measure
Action Status: Completion Statement Received
Action Date: 1/4/2017
Response Action Outcome: PN

Action Type: Response Action Outcome - RAO
Action Status: PSNRCD
Action Date: 1/4/2017
Response Action Outcome: PN

Action Type: A Notice sent to a Potentially Responsible Party (PRP)
Action Status: ALSNT
Action Date: 10/13/2016
Response Action Outcome: PN

Action Type: Release Abatement Measure
Action Status: Written Plan Received
Action Date: 11/7/2016
Response Action Outcome: PN

Action Type: Release Abatement Measure
Action Status: Level I - Technical Screen Audit
Action Date: 11/9/2016

Map ID
Direction
Distance
Elevation

MAP FINDINGS

Site

Database(s)

EDR ID Number
EPA ID Number

EDWARD DEVOTION SCHOOL (Continued)

S101044333

Response Action Outcome: PN

Action Type: RNF
Action Status: Reportable Release under MGL 21E
Action Date: 12/28/2015
Response Action Outcome: PN

Action Type: RNFE
Action Status: Transmittal, Notice, or Notification Received
Action Date: 12/28/2015
Response Action Outcome: PN

Action Type: Release Disposition
Action Status: Reportable Release under MGL 21E
Action Date: 12/28/2015
Response Action Outcome: PN

Action Type: Release Abatement Measure
Action Status: Status or Interim Report Received
Action Date: 3/14/2017
Response Action Outcome: PN

Action Type: Release Abatement Measure
Action Status: Completion Statement Received
Action Date: 9/15/2017
Response Action Outcome: PN

Release:

Release Tracking Number/Current Status: 3-0014056 / RAO
Primary ID: Not reported
Official City: BROOKLINE
Notification: 07/29/1996
Category: TWO HR
Status Date: 09/27/1996
Phase: Not reported
Response Action Outcome: A2 - A permanent solution has been achieved. Contamination has not been reduced to background.
Oil / Haz Material Type: Oil

[Click here to access the MA DEP site for this facility:](#)

Actions:

Action Type: Release Disposition
Action Status: Reportable Release under MGL 21E
Action Date: 7/29/1996
Response Action Outcome: A permanent solution has been achieved. Contamination has not been reduced to background.

Action Type: RLFA
Action Status: FOLOFF
Action Date: 7/29/1996
Response Action Outcome: A permanent solution has been achieved. Contamination has not been reduced to background.

Action Type: Immediate Response Action

Map ID
Direction
Distance
Elevation

MAP FINDINGS

Site

Database(s)

EDR ID Number
EPA ID Number

EDWARD DEVOTION SCHOOL (Continued)

S101044333

Action Status: Oral Approval of Plan or Action
Action Date: 7/29/1996
Response Action Outcome: A permanent solution has been achieved. Contamination has not been reduced to background.

Action Type: A Notice sent to a Potentially Responsible Party (PRP)
Action Status: A MassDEP piece of correspondence was issued (approvals, NORs, etc.)
Action Date: 8/8/1996
Response Action Outcome: A permanent solution has been achieved. Contamination has not been reduced to background.

Action Type: Response Action Outcome - RAO
Action Status: RAO Statement Received
Action Date: 9/27/1996
Response Action Outcome: A permanent solution has been achieved. Contamination has not been reduced to background.

Action Type: RNF
Action Status: Reportable Release under MGL 21E
Action Date: 9/27/1996
Response Action Outcome: A permanent solution has been achieved. Contamination has not been reduced to background.

Chemicals:

Chemical: FUEL OIL #4
Quantity: 30 gallons
Chemical: #4 FUEL OIL
Quantity: 30 gallons
Location Type: SCHOOL
Source: PIPE

Release Tracking Number/Current Status: 3-0032207 / PSNC
Primary ID: 3-0032207
Official City: BROOKLINE
Notification: 05/29/2014
Category: 120 DY
Status Date: 09/15/2017
Phase: PHASE II
Response Action Outcome: PN - PN
Oil / Haz Material Type: Oil and Hazardous Material

Click here to access the MA DEP site for this facility:

Actions:

Action Type: BOL
Action Status: Transmittal, Notice, or Notification Received
Action Date: 11/18/2016
Response Action Outcome: PN

Action Type: Release Abatement Measure
Action Status: Written Plan Received
Action Date: 11/7/2016
Response Action Outcome: PN

Action Type: BOL
Action Status: Transmittal, Notice, or Notification Received

Map ID
Direction
Distance
Elevation

MAP FINDINGS

Site

Database(s)

EDR ID Number
EPA ID Number

EDWARD DEVOTION SCHOOL (Continued)

S101044333

Action Date:	11/8/2016
Response Action Outcome:	PN
Action Type:	Release Abatement Measure
Action Status:	Level I - Technical Screen Audit
Action Date:	11/9/2016
Response Action Outcome:	PN
Action Type:	A Notice sent to a Potentially Responsible Party (PRP)
Action Status:	ALSENT
Action Date:	3/10/2015
Response Action Outcome:	PN
Action Type:	Release Abatement Measure
Action Status:	Status or Interim Report Received
Action Date:	3/14/2017
Response Action Outcome:	PN
Action Type:	Tier Classification
Action Status:	Tier 2 Classification
Action Date:	5/28/2015
Response Action Outcome:	PN
Action Type:	Phase 1
Action Status:	Completion Statement Received
Action Date:	5/28/2015
Response Action Outcome:	PN
Action Type:	Tier Classification
Action Status:	Transmittal, Notice, or Notification Received
Action Date:	5/28/2015
Response Action Outcome:	PN
Action Type:	Tier Classification
Action Status:	RTN Linked to TCLASS Via Tier Classification Submittal
Action Date:	5/28/2015
Response Action Outcome:	PN
Action Type:	Release Disposition
Action Status:	Reportable Release under MGL 21E
Action Date:	5/29/2014
Response Action Outcome:	PN
Action Type:	RNFE
Action Status:	Transmittal, Notice, or Notification Received
Action Date:	5/29/2014
Response Action Outcome:	PN
Action Type:	RNF
Action Status:	Reportable Release under MGL 21E
Action Date:	5/29/2014
Response Action Outcome:	PN
Action Type:	A Notice sent to a Potentially Responsible Party (PRP)
Action Status:	A MassDEP piece of correspondence was issued (approvals, NORs, etc.)
Action Date:	6/19/2014
Response Action Outcome:	PN

Map ID
Direction
Distance
Elevation

MAP FINDINGS

Site

Database(s)

EDR ID Number
EPA ID Number

EDWARD DEVOTION SCHOOL (Continued)

S101044333

Action Type:	Tier Classification
Action Status:	Legal Notice Published
Action Date:	7/21/2015
Response Action Outcome:	PN
Action Type:	Tier Classification
Action Status:	RTN Linked to TCLASS Via IRA Completion Statement
Action Date:	7/22/2015
Response Action Outcome:	PN
Action Type:	Response Action Outcome - RAO
Action Status:	PSNRCD
Action Date:	9/15/2017
Response Action Outcome:	PN
Action Type:	Release Abatement Measure
Action Status:	Completion Statement Received
Action Date:	9/15/2017
Response Action Outcome:	PN
Action Type:	BOL
Action Status:	SHPFAC
Action Date:	9/5/2017
Response Action Outcome:	PN

Chemicals:

Chemical:	C11 THRU C22 AROMATIC HYDROCARBONS
Quantity:	2140 milligrams per kilogram
Chemical:	2-METHYLNAPHTHALENE
Quantity:	62.9 milligrams per kilogram
Chemical:	C9 THRU C18 ALIPHATIC HYDROCARBONS
Quantity:	2070 milligrams per kilogram
Chemical:	ACENAPHTHENE
Quantity:	4.15 milligrams per kilogram
Chemical:	NAPHTHALENE
Quantity:	38 milligrams per kilogram
Location Type:	SCHOOL
Source:	UNKNOWN
Source:	UST
Source:	TANK

Release Tracking Number/Current Status:	3-0032796 / RAONR
Primary ID:	Not reported
Official City:	BROOKLINE
Notification:	04/01/2015
Category:	120 DY
Status Date:	05/28/2015
Phase:	Not reported
Response Action Outcome:	-
Oil / Haz Material Type:	Not reported

[Click here to access the MA DEP site for this facility:](#)

Actions:

Action Type:	RNF
Action Status:	Reportable Release under MGL 21E

Map ID
Direction
Distance
Elevation

MAP FINDINGS

Site

Database(s)

EDR ID Number
EPA ID Number

EDWARD DEVOTION SCHOOL (Continued)

S101044333

Action Date: 4/1/2015
Response Action Outcome: Not reported

Action Type: RNFE
Action Status: Transmittal, Notice, or Notification Received
Action Date: 4/1/2015
Response Action Outcome: Not reported

Action Type: Release Disposition
Action Status: Reportable Release under MGL 21E
Action Date: 4/1/2015
Response Action Outcome: Not reported

Action Type: A Notice sent to a Potentially Responsible Party (PRP)
Action Status: A MassDEP piece of correspondence was issued (approvals, NORs, etc.)
Action Date: 4/21/2015
Response Action Outcome: Not reported

Action Type: Tier Classification
Action Status: Tier 2 Classification
Action Date: 5/28/2015
Response Action Outcome: Not reported

Action Type: Tier Classification
Action Status: Transmittal, Notice, or Notification Received
Action Date: 5/28/2015
Response Action Outcome: Not reported

Action Type: Tier Classification
Action Status: RTN Linked to TCLASS Via Tier Classification Submittal
Action Date: 5/28/2015
Response Action Outcome: Not reported

Action Type: RAO Not Required
Action Status: Linked to a Tier Classified Site
Action Date: 5/28/2015
Response Action Outcome: Not reported

Action Type: Tier Classification
Action Status: Legal Notice Published
Action Date: 7/21/2015
Response Action Outcome: Not reported

Action Type: Tier Classification
Action Status: RTN Linked to TCLASS Via IRA Completion Statement
Action Date: 7/22/2015
Response Action Outcome: Not reported

Chemicals:
Chemical: NAPL
Quantity: 0.24 inches
Source: UNKNOWN

Release Tracking Number/Current Status: 3-0032894 / RAONR
Primary ID: Not reported
Official City: BROOKLINE
Notification: 05/22/2015

Map ID
Direction
Distance
Elevation

MAP FINDINGS

Site

Database(s)

EDR ID Number
EPA ID Number

EDWARD DEVOTION SCHOOL (Continued)

S101044333

Category: 72 HR
Status Date: 07/22/2015
Phase: Not reported
Response Action Outcome: -
Oil / Haz Material Type: Hazardous Material

[Click here to access the MA DEP site for this facility:](#)

Actions:

Action Type: Immediate Response Action
Action Status: IRA Assessment Only
Action Date: 5/22/2015
Response Action Outcome: Not reported

Action Type: Release Disposition
Action Status: Reportable Release under MGL 21E
Action Date: 5/22/2015
Response Action Outcome: Not reported

Action Type: Tier Classification
Action Status: Transmittal, Notice, or Notification Received
Action Date: 5/28/2015
Response Action Outcome: Not reported

Action Type: Tier Classification
Action Status: Tier 2 Classification
Action Date: 5/28/2015
Response Action Outcome: Not reported

Action Type: Tier Classification
Action Status: RTN Linked to TCLASS Via Tier Classification Submittal
Action Date: 5/28/2015
Response Action Outcome: Not reported

Action Type: A Notice sent to a Potentially Responsible Party (PRP)
Action Status: A MassDEP piece of correspondence was issued (approvals, NORs, etc.)
Action Date: 6/16/2015
Response Action Outcome: Not reported

Action Type: Compliance and Enforcement Action
Action Status: Interim Deadline Letter Issued
Action Date: 6/16/2015
Response Action Outcome: Not reported

Action Type: RNF
Action Status: Reportable Release under MGL 21E
Action Date: 7/21/2015
Response Action Outcome: Not reported

Action Type: Tier Classification
Action Status: Legal Notice Published
Action Date: 7/21/2015
Response Action Outcome: Not reported

Action Type: RNFE
Action Status: Transmittal, Notice, or Notification Received
Action Date: 7/21/2015

Map ID
Direction
Distance
Elevation

MAP FINDINGS

Site

Database(s)

EDR ID Number
EPA ID Number

EDWARD DEVOTION SCHOOL (Continued)

S101044333

Response Action Outcome: Not reported

Action Type: RAO Not Required
Action Status: Linked to a Tier Classified Site
Action Date: 7/22/2015
Response Action Outcome: Not reported

Action Type: Tier Classification
Action Status: RTN Linked to TCLASS Via IRA Completion Statement
Action Date: 7/22/2015
Response Action Outcome: Not reported

Action Type: Immediate Response Action
Action Status: Completion Statement Received
Action Date: 7/22/2015
Response Action Outcome: Not reported

Chemicals:
Chemical: LNAPL
Quantity: 1.08 inches
Chemical: PETROLEUM (NOS)
Quantity: 1.375 inches
Location Type: SCHOOL
Source: TANK
Source: UST

Release Tracking Number/Current Status: 3-0033345 / PSNC
Primary ID: Not reported
Official City: BROOKLINE
Notification: 12/28/2015
Category: 120 DY
Status Date: 01/04/2017
Phase: Not reported
Response Action Outcome: PN - PN
Oil / Haz Material Type: Not reported

[Click here to access the MA DEP site for this facility:](#)

Actions:

Action Type: A Notice sent to a Potentially Responsible Party (PRP)
Action Status: A MassDEP piece of correspondence was issued (approvals, NORs, etc.)
Action Date: 1/11/2016
Response Action Outcome: PN

Action Type: Release Abatement Measure
Action Status: Completion Statement Received
Action Date: 1/4/2017
Response Action Outcome: PN

Action Type: Response Action Outcome - RAO
Action Status: PSNRCD
Action Date: 1/4/2017
Response Action Outcome: PN

Action Type: A Notice sent to a Potentially Responsible Party (PRP)
Action Status: ALSSENT

Map ID
Direction
Distance
Elevation

MAP FINDINGS

Site

Database(s)

EDR ID Number
EPA ID Number

EDWARD DEVOTION SCHOOL (Continued)

S101044333

Action Date: 10/13/2016
Response Action Outcome: PN

Action Type: Release Abatement Measure
Action Status: Written Plan Received
Action Date: 11/7/2016
Response Action Outcome: PN

Action Type: Release Abatement Measure
Action Status: Level I - Technical Screen Audit
Action Date: 11/9/2016
Response Action Outcome: PN

Action Type: RNF
Action Status: Reportable Release under MGL 21E
Action Date: 12/28/2015
Response Action Outcome: PN

Action Type: RNFE
Action Status: Transmittal, Notice, or Notification Received
Action Date: 12/28/2015
Response Action Outcome: PN

Action Type: Release Disposition
Action Status: Reportable Release under MGL 21E
Action Date: 12/28/2015
Response Action Outcome: PN

Action Type: Release Abatement Measure
Action Status: Status or Interim Report Received
Action Date: 3/14/2017
Response Action Outcome: PN

Action Type: Release Abatement Measure
Action Status: Completion Statement Received
Action Date: 9/15/2017
Response Action Outcome: PN

Chemicals:
Chemical: NAPL
Quantity: 0.13 inches
Source: TANK
Source: UNKNOWN
Source: UST

MA Spills:
Facility ID: 9-9999
Staff Lead: ARMSTRONG, V
Last Entered: 19921020
Spill Date: 19921007
Report Date: 19921007
Case Closed: YES
Virgin Waste: VIRGIN
Env Impact: SOIL
Material: #2 FUEL OIL
Qty Reported: -----

Spill ID: N92-1297
Date Entered: Not reported
First Response: 19921007
Spill Time: Not reported
Report Time: 04:05PM
Mat Type: PETROLEUM
Contam Soil: Not reported
Other Impact: Not reported
Other Material: Not reported
Qty Actual: -----

Map ID
Direction
Distance
Elevation

MAP FINDINGS

Site

Database(s)

EDR ID Number
EPA ID Number

EDWARD DEVOTION SCHOOL (Continued)

S101044333

Qty Reported:	GALLONS	Qty Actual:	GALLONS
CAS No:	Not reported	PCB Lev (ppm):	-----
Source:	U.S.T.	Other Source:	Not reported
Incident:	TANK REMOVAL	Other Incdnt:	Not reported
Cleanup Type:	---	Contractor:	NOT USED
Referral:	NO	LUST Elig:	NO
Report Prep:	Not reported	Category:	Not reported
Notifier:	ED DEVLIN/FD		
Notif Tel:	Not reported		
Days/Close:	0		

ASBESTOS:

Notification:	Not reported
DEP Region:	Not reported
Notifiers Name:	Not reported
Start Date:	07/10/2002
End Date:	07/10/2002
Date Entered:	Not reported
Entry Date:	06/28/2002
Quantity Material Removed SF:	20.00
Quantity Material Removed LF:	10.00
Project Description:	Corrugated Pipe
AR Tracking ID:	18507
Super Lic Number:	AS060773
Monitor Lic Number:	Not reported
Lab Lic Number:	AA000161
Year:	2002
Sticker Number:	760983
Form Type:	ANF-001
Fee Status:	Exempt
Facility Phone:	Not reported
Sub Town:	Not reported
Worksite:	bsmt
Occupied:	-1
Contractor:	AC000196
Contract Type:	Not reported
Hours:	8-4
Project Type:	Repair
Abatement Process:	Full Containment
Location:	Indoors
Decon Process:	as required
Disposal Methods:	2 Ply Poly Bag with Label
Facility Usage:	school
Waiver Given:	0
DEP Waiver Number:	Not reported
DLWD Waiver Number:	Not reported
Small Owner Occ:	0
Owner Name:	town of brookline
Owner Address:	333 washington street
Owner City:	brookline
Owner State:	MA
On Site Manager Name:	Not reported
On Site Manager Phone:	Not reported
Ins Comp:	Not reported
Policy Number:	Not reported
EXP Date:	Not reported
Facility Size:	Not reported

Map ID
Direction
Distance
Elevation

MAP FINDINGS

Site

Database(s)

EDR ID Number
EPA ID Number

EDWARD DEVOTION SCHOOL (Continued)

S101044333

Transporter Name: NEW ENGLAND SURFACE MAINTENANCE
Transporter Address: 850 WASHINGTON STREET
Transporter City: WEYMOUTH
Transporter State: MA
Final Site: 17
Certified Name: jim doyle
Cert Sign Date: 06/27/2002
Certified Company: Not reported
Certified Phone: (781) 337-2117
Entered_by: Not reported

Notification: Not reported
DEP Region: Not reported
Notifiers Name: Not reported
Start Date: 06/25/2008
End Date: 07/07/2008
Date Entered: Not reported
Entry Date: 05/20/2008
Quantity Material Removed SF: 2000.00
Quantity Material Removed LF: .00
Project Description: Trns
AR Tracking ID: 98506
Super Lic Number: AS060773
Monitor Lic Number: Not reported
Lab Lic Number: Not reported
Year: 2008
Sticker Number: 100072380
Form Type: ANF-001
Fee Status: Exempt
Facility Phone: Not reported
Sub Town: Not reported
Worksite: 2ND FLOOR CORRIDOR
Occupied: -1
Contractor: AC000196
Contract Type: Off
Hours: Week days: 8-4 Week end:
Project Type: Rpr
Abatement Process: Fcontain
Location: Indoors
Decon Process: AS REQUIRED
Disposal Methods: AS REQUIRED
Facility Usage: SCHOOL
Waiver Given: Not reported
DEP Waiver Number: Not reported
DLWD Waiver Number: Not reported
Small Owner Occ: 5
Owner Name: TOWN OF BROOKLINE
Owner Address: Not reported
Owner City: Not reported
Owner State: MA
On Site Manager Name: Not reported
On Site Manager Phone: Not reported
Ins Comp: Not reported
Policy Number: Not reported
EXP Date: Not reported
Facility Size: Not reported
Transporter Name: NESM LLP

Map ID
Direction
Distance
Elevation

MAP FINDINGS

Site

Database(s)

EDR ID Number
EPA ID Number

EDWARD DEVOTION SCHOOL (Continued)

S101044333

Transporter Address: Not reported
Transporter City: Not reported
Transporter State: Not reported
Final Site: 39
Certified Name: KEN FURTNEY
Cert Sign Date: 05/20/2008
Certified Company: Not reported
Certified Phone: Not reported
Entered_by: Not reported

Notification: 100248518R1
DEP Region: NE
Notifiers Name: JDC DEMOLITION COMPANY, INC
Start Date: 08/15/2016
End Date: 11/18/2016
Date Entered: 29/08/2016
Entry Date: 08/29/2016
Quantity Material Removed SF: 166
Quantity Material Removed LF: Not reported
Project Description: OTHER DAMPROOFING ON CMU BLOCK
AR Tracking ID: Not reported
Super Lic Number: Not reported
Monitor Lic Number: Not reported
Lab Lic Number: Not reported
Year: Not reported
Sticker Number: Not reported
Form Type: Not reported
Fee Status: Not reported
Facility Phone: Not reported
Sub Town: Not reported
Worksite: Not reported
Occupied: Not reported
Contractor: Not reported
Contract Type: Not reported
Hours: Not reported
Project Type: Not reported
Abatement Process: Not reported
Location: Not reported
Decon Process: Not reported
Disposal Methods: Not reported
Facility Usage: Not reported
Waiver Given: Not reported
DEP Waiver Number: Not reported
DLWD Waiver Number: Not reported
Small Owner Occ: Not reported
Owner Name: Not reported
Owner Address: Not reported
Owner City: Not reported
Owner State: Not reported
On Site Manager Name: Not reported
On Site Manager Phone: Not reported
Ins Comp: Not reported
Policy Number: Not reported
EXP Date: Not reported
Facility Size: Not reported
Transporter Name: Not reported
Transporter Address: Not reported

Map ID
Direction
Distance
Elevation

MAP FINDINGS

Site

Database(s)

EDR ID Number
EPA ID Number

EDWARD DEVOTION SCHOOL (Continued)

S101044333

Transporter City: Not reported
Transporter State: Not reported
Final Site: Not reported
Certified Name: Not reported
Cert Sign Date: Not reported
Certified Company: Not reported
Certified Phone: Not reported
Entered_by: Not reported

Notification: Not reported
DEP Region: Not reported
Notifiers Name: Not reported
Start Date: 07/09/2007
End Date: 07/13/2007
Date Entered: Not reported
Entry Date: 06/26/2007
Quantity Material Removed SF: 900.00
Quantity Material Removed LF: .00
Project Description: Trns
AR Tracking ID: 84933
Super Lic Number: AS040577
Monitor Lic Number: Not reported
Lab Lic Number: Not reported
Year: 2007
Sticker Number: 100057537
Form Type: ANF-001
Fee Status: Exempt
Facility Phone: Not reported
Sub Town: Not reported
Worksite: CLASSROOM
Occupied: -1
Contractor: AC000196
Contract Type: Off
Hours: Week days: 8-4 Week end:
Project Type: Renv
Abatement Process: Fcontain
Location: Indoors
Decon Process: AS REQUIRED
Disposal Methods: AS REQUIRED
Facility Usage: SCHOOL
Waiver Given: Not reported
DEP Waiver Number: Not reported
DLWD Waiver Number: Not reported
Small Owner Occ: 5
Owner Name: SAME
Owner Address: Not reported
Owner City: Not reported
Owner State: MA
On Site Manager Name: Not reported
On Site Manager Phone: Not reported
Ins Comp: Not reported
Policy Number: Not reported
EXP Date: Not reported
Facility Size: Not reported
Transporter Name: NESM, LLP
Transporter Address: Not reported
Transporter City: Not reported

Map ID
Direction
Distance
Elevation

MAP FINDINGS

Site

Database(s)

EDR ID Number
EPA ID Number

EDWARD DEVOTION SCHOOL (Continued)

S101044333

Transporter State: Not reported
Final Site: 39
Certified Name: JIM DOYLE
Cert Sign Date: 06/26/2007
Certified Company: Not reported
Certified Phone: Not reported
Entered_by: mmitchell

Notification: Not reported
DEP Region: Not reported
Notifiers Name: Not reported
Start Date: 04/15/2005
End Date: 04/23/2005
Date Entered: Not reported
Entry Date: 04/04/2005
Quantity Material Removed SF: .00
Quantity Material Removed LF: 374.00
Project Description: Spr
AR Tracking ID: 51783
Super Lic Number: AS060773
Monitor Lic Number: Not reported
Lab Lic Number: Not reported
Year: 2005
Sticker Number: 100015695
Form Type: ANF-001
Fee Status: Exempt
Facility Phone: Not reported
Sub Town: Not reported
Worksite: LOCKER ROOM/PHYS. ED OFFICE
Occupied: -1
Contractor: AC000196
Contract Type: Off
Hours: Week days: 8-4 Week end:
Project Type: Renv
Abatement Process: Fcontain
Location: Indoors
Decon Process: AS REQUIRED
Disposal Methods: AS REQUIRED
Facility Usage: SCHOOL
Waiver Given: Not reported
DEP Waiver Number: Not reported
DLWD Waiver Number: Not reported
Small Owner Occ: 5
Owner Name: TOWN OF BROOKLINE
Owner Address: 333 WASHINGTON ST.
Owner City: BROOKLINE
Owner State: MA
On Site Manager Name: Not reported
On Site Manager Phone: Not reported
Ins Comp: Not reported
Policy Number: Not reported
EXP Date: Not reported
Facility Size: Not reported
Transporter Name: NESM
Transporter Address: Not reported
Transporter City: Not reported
Transporter State: Not reported

Map ID
Direction
Distance
Elevation

MAP FINDINGS

Site

Database(s)

EDR ID Number
EPA ID Number

EDWARD DEVOTION SCHOOL (Continued)

S101044333

Final Site: 39
Certified Name: JIM DOYLE
Cert Sign Date: 04/04/2005
Certified Company: Not reported
Certified Phone: Not reported
Entered_by: Not reported

Notification: Not reported
DEP Region: Not reported
Notifiers Name: Not reported
Start Date: 07/11/2016
End Date: 09/11/2016
Date Entered: Not reported
Entry Date: 06/20/2016
Quantity Material Removed SF: 95871.00
Quantity Material Removed LF: 28000.00
Project Description: BOILER TRANSPIPE PIPEINSUL TRANSPANEL OTHER VAT/MA
AR Tracking ID: 241533
Super Lic Number: AS000057
Monitor Lic Number: AA000177
Lab Lic Number: AA000177
Year: 2016
Sticker Number: 100245581
Form Type: ANF-001
Fee Status: EXEMPT
Facility Phone: 6177302700
Sub Town: Not reported
Worksite: THROUGHOUT
Occupied: 0
Contractor: AC000795
Contract Type: WRITTEN
Hours: 7 AM- 5 PM
Project Type: Dem
Abatement Process: Fcontain
Location: INOUTDOORS
Decon Process: 3 CHAMBER DECON WITH SHOWER
Disposal Methods: ALL MATERIALS TO BE PROPERLY WETTED AND DOUBLE BAGGED
Facility Usage: FORMER SCHOOL
Waiver Given: Not reported
DEP Waiver Number: Not reported
DLWD Waiver Number: Not reported
Small Owner Occ: 0
Owner Name: TOWN OF BROOKLINE
Owner Address: 333 WASHINGTON STREET
Owner City: BROOKLINE
Owner State: MA
On Site Manager Name: TONY GUIGLI
On Site Manager Phone: 6177302700
Ins Comp: FEDERAL INSURANCE CO.
Policy Number: WC004472769200
EXP Date: 1/25/2017
Facility Size: 100000
Transporter Name: SERVICE TRANSPORTATION
Transporter Address: 58 PYLES LANE
Transporter City: NEW CASTLE
Transporter State: DE
Final Site: Not reported

Map ID
Direction
Distance
Elevation

MAP FINDINGS

Site

Database(s)

EDR ID Number
EPA ID Number

EDWARD DEVOTION SCHOOL (Continued)

S101044333

Certified Name: TIMOTHY HOLMES
Cert Sign Date: 06/20/2016
Certified Company: CUTTING EDGE ENVIRONMENTAL
Certified Phone: 5084737761
Entered_by: KHARNEY

Notification: Not reported
DEP Region: Not reported
Notifiers Name: Not reported
Start Date: 06/30/2008
End Date: 07/18/2008
Date Entered: Not reported
Entry Date: 05/20/2008
Quantity Material Removed SF: 12000.00
Quantity Material Removed LF: .00
Project Description: Trns
AR Tracking ID: 98491
Super Lic Number: AS040577
Monitor Lic Number: Not reported
Lab Lic Number: Not reported
Year: 2008
Sticker Number: 100072357
Form Type: ANF-001
Fee Status: Exempt
Facility Phone: Not reported
Sub Town: Not reported
Worksite: 205 OFFICE, CORRIDORS 2,3
Occupied: -1
Contractor: AC000196
Contract Type: Off
Hours: Week days: 7-4 Week end:
Project Type: Renv
Abatement Process: Fcontain
Location: Indoors
Decon Process: AS REQUIRED
Disposal Methods: AS REQUIRED
Facility Usage: SCHOOL
Waiver Given: Not reported
DEP Waiver Number: Not reported
DLWD Waiver Number: Not reported
Small Owner Occ: 5
Owner Name: TOWN OF BROOKLINE
Owner Address: Not reported
Owner City: Not reported
Owner State: MA
On Site Manager Name: Not reported
On Site Manager Phone: Not reported
Ins Comp: Not reported
Policy Number: Not reported
EXP Date: Not reported
Facility Size: Not reported
Transporter Name: NESM, LLP
Transporter Address: Not reported
Transporter City: Not reported
Transporter State: Not reported
Final Site: 39
Certified Name: JIM DOYLE

Map ID
Direction
Distance
Elevation

MAP FINDINGS

Site

Database(s)

EDR ID Number
EPA ID Number

EDWARD DEVOTION SCHOOL (Continued)

S101044333

Cert Sign Date: 05/20/2008
Certified Company: Not reported
Certified Phone: Not reported
Entered_by: mmitchell

Notification: Not reported
DEP Region: Not reported
Notifiers Name: Not reported
Start Date: 07/09/2003
End Date: 07/16/2003
Date Entered: Not reported
Entry Date: 06/03/2003
Quantity Material Removed SF: 2400.00
Quantity Material Removed LF: Not reported
Project Description: VAT
AR Tracking ID: 25968
Super Lic Number: AS040577
Monitor Lic Number: AM060665
Lab Lic Number: AA000144
Year: Not reported
Sticker Number: 767879
Form Type: ANF-001
Fee Status: Not reported
Facility Phone: Not reported
Sub Town: Not reported
Worksite: RM.135,147,249
Occupied: -1
Contractor: AC000196
Contract Type: Not reported
Hours: 8-5
Project Type: Renovation
Abatement Process: Full Containment
Location: Indoors
Decon Process: AS REQUIRED
Disposal Methods: 2 PLY POLY BAG WITH LABEL
Facility Usage: SCHOOL
Waiver Given: Not reported
DEP Waiver Number: Not reported
DLWD Waiver Number: Not reported
Small Owner Occ: Not reported
Owner Name: TOWN OF BROOKLINE
Owner Address: 333 WASHINGTON STREET
Owner City: BROOKLINE
Owner State: MA
On Site Manager Name: Not reported
On Site Manager Phone: Not reported
Ins Comp: Not reported
Policy Number: Not reported
EXP Date: Not reported
Facility Size: Not reported
Transporter Name: WASTE MANAGEMENT
Transporter Address: 209 PICKERING STREET
Transporter City: PORTLAND
Transporter State: CT
Final Site: 7
Certified Name: JIM DOYLE
Cert Sign Date: 05/31/2003

Map ID
Direction
Distance
Elevation

MAP FINDINGS

Site

Database(s)

EDR ID Number
EPA ID Number

EDWARD DEVOTION SCHOOL (Continued)

S101044333

Certified Company: Not reported
Certified Phone: Not reported
Entered_by: swhite

Notification: Not reported
DEP Region: Not reported
Notifiers Name: Not reported
Start Date: 09/27/2016
End Date: 10/27/2016
Date Entered: Not reported
Entry Date: 09/27/2016
Quantity Material Removed SF: 720.00
Quantity Material Removed LF: .00
Project Description: OTHER VERMICULITE
AR Tracking ID: 249278
Super Lic Number: AS062046
Monitor Lic Number: Not reported
Lab Lic Number: Not reported
Year: 2016
Sticker Number: 100251617
Form Type: ANF-001
Fee Status: EXEMPT
Facility Phone: 5177302700
Sub Town: Not reported
Worksite: GYMNASIUM
Occupied: 0
Contractor: AC000854
Contract Type: WRITTEN
Hours: 7AM-3PM
Project Type: Dem
Abatement Process: oth:PER THE WORK PLAN
Location: INDOORS
Decon Process: REMOTE DECON
Disposal Methods: WRAPPED IN POLY
Facility Usage: GYNASIUM
Waiver Given: Not reported
DEP Waiver Number: NAW1608141
DLWD Waiver Number: NA
Small Owner Occ: 0
Owner Name: TOWN OF BROOKLINE
Owner Address: 333 WASHINGTON STREET
Owner City: BROOKLINE
Owner State: MA
On Site Manager Name: TONY GUIGLI
On Site Manager Phone: 6177302044
Ins Comp: GREAT DIVIDE INSURANCE
Policy Number: WCA200680812
EXP Date: 3/1/2017
Facility Size: 160000
Transporter Name: DUNN C AND D LANDFILL
Transporter Address: 209 PARTITION ST
Transporter City: RENSSELAER
Transporter State: NY
Final Site: Not reported
Certified Name: DIANE MILLER
Cert Sign Date: 09/27/2016
Certified Company: JDC DEMOLITION INC

Map ID
Direction
Distance
Elevation

MAP FINDINGS

Site

Database(s)

EDR ID Number
EPA ID Number

EDWARD DEVOTION SCHOOL (Continued)

S101044333

Certified Phone: 5088978090
Entered_by: DIANEMILLER7

Notification: 100251617R1
DEP Region: NE
Notifiers Name: JDC DEMOLITION COMPANY, INC
Start Date: 09/27/2016
End Date: 10/27/2016
Date Entered: 04/10/2016
Entry Date: 10/04/2016
Quantity Material Removed SF: 720
Quantity Material Removed LF: 0
Project Description: OTHER VERMICULITE
AR Tracking ID: Not reported
Super Lic Number: Not reported
Monitor Lic Number: Not reported
Lab Lic Number: Not reported
Year: Not reported
Sticker Number: Not reported
Form Type: Not reported
Fee Status: Not reported
Facility Phone: Not reported
Sub Town: Not reported
Worksite: Not reported
Occupied: Not reported
Contractor: Not reported
Contract Type: Not reported
Hours: Not reported
Project Type: Not reported
Abatement Process: Not reported
Location: Not reported
Decon Process: Not reported
Disposal Methods: Not reported
Facility Usage: Not reported
Waiver Given: Not reported
DEP Waiver Number: Not reported
DLWD Waiver Number: Not reported
Small Owner Occ: Not reported
Owner Name: Not reported
Owner Address: Not reported
Owner City: Not reported
Owner State: Not reported
On Site Manager Name: Not reported
On Site Manager Phone: Not reported
Ins Comp: Not reported
Policy Number: Not reported
EXP Date: Not reported
Facility Size: Not reported
Transporter Name: Not reported
Transporter Address: Not reported
Transporter City: Not reported
Transporter State: Not reported
Final Site: Not reported
Certified Name: Not reported
Cert Sign Date: Not reported
Certified Company: Not reported
Certified Phone: Not reported

Map ID
Direction
Distance
Elevation

MAP FINDINGS

Site

Database(s)

EDR ID Number
EPA ID Number

EDWARD DEVOTION SCHOOL (Continued)

S101044333

Entered_by: Not reported

Notification: Not reported
DEP Region: Not reported
Notifiers Name: Not reported
Start Date: 08/15/2016
End Date: 11/18/2016
Date Entered: Not reported
Entry Date: 08/04/2016
Quantity Material Removed SF: 166.00
Quantity Material Removed LF: Not reported
Project Description: OTHER DAMPROOFING ON CMU BLOCK
AR Tracking ID: 245433
Super Lic Number: AS062046
Monitor Lic Number: Not reported
Lab Lic Number: Not reported
Year: 2016
Sticker Number: 100248518
Form Type: ANF-001
Fee Status: EXEMPT
Facility Phone: 6177302700
Sub Town: Not reported
Worksite: SCHOOL
Occupied: 0
Contractor: AC000854
Contract Type: WRITTEN
Hours: 7AM-3PM
Project Type: Dem
Abatement Process: oth:PER THE NON TRADITIONAL WORK PLAN
Location: OUTDOORS
Decon Process: REMOTE DECON.
Disposal Methods: DOUBLE LINED 10 MIL DUMP TRAILERS.
Facility Usage: ELEMENTARY SCHOOL
Waiver Given: Not reported
DEP Waiver Number: NAW1608018
DLWD Waiver Number: NA
Small Owner Occ: 0
Owner Name: TOWN OF BROOKLINE
Owner Address: 333 WASHINGTON STREET
Owner City: BROOKLINE
Owner State: MA
On Site Manager Name: TONY GUIGLI
On Site Manager Phone: 6177302044
Ins Comp: GREAT DIVIDE INSURANCE
Policy Number: WCA200680812
EXP Date: 3/1/2017
Facility Size: 160000
Transporter Name: WC GURUISSI
Transporter Address: 0 CORWIN STREET
Transporter City: PEABODY
Transporter State: MA
Final Site: Not reported
Certified Name: DIANE MILLER
Cert Sign Date: 08/04/2016
Certified Company: JDC DEMOLITION INC
Certified Phone: 5088978090
Entered_by: DIANEMILLER7

Map ID
Direction
Distance
Elevation

MAP FINDINGS

Site

Database(s)

EDR ID Number
EPA ID Number

EDWARD DEVOTION SCHOOL (Continued)

S101044333

Notification: Not reported
DEP Region: Not reported
Notifiers Name: Not reported
Start Date: 08/17/2007
End Date: 08/17/2007
Date Entered: Not reported
Entry Date: 08/03/2007
Quantity Material Removed SF: 400.00
Quantity Material Removed LF: .00
Project Description: Trns
AR Tracking ID: 86745
Super Lic Number: AS040208
Monitor Lic Number: Not reported
Lab Lic Number: Not reported
Year: 2007
Sticker Number: 100059397
Form Type: ANF-001
Fee Status: Exempt
Facility Phone: Not reported
Sub Town: Not reported
Worksite: ENTRY
Occupied: -1
Contractor: AC000196
Contract Type: Off
Hours: Week days: 8-4 Week end:
Project Type: Renv
Abatement Process: Fcontain
Location: Indoors
Decon Process: AS REQUIRED
Disposal Methods: AS REQUIRED
Facility Usage: SCHOOL
Waiver Given: Not reported
DEP Waiver Number: Not reported
DLWD Waiver Number: Not reported
Small Owner Occ: 5
Owner Name: TOWN OF BROOKLINE
Owner Address: Not reported
Owner City: Not reported
Owner State: MA
On Site Manager Name: Not reported
On Site Manager Phone: Not reported
Ins Comp: Not reported
Policy Number: Not reported
EXP Date: Not reported
Facility Size: Not reported
Transporter Name: NESM, LLP
Transporter Address: Not reported
Transporter City: Not reported
Transporter State: Not reported
Final Site: 39
Certified Name: JIM DOYLE
Cert Sign Date: 08/03/2007
Certified Company: Not reported
Certified Phone: Not reported
Entered_by: Not reported

Notification: 100245581R1

Map ID
Direction
Distance
Elevation

MAP FINDINGS

Site

Database(s)

EDR ID Number
EPA ID Number

EDWARD DEVOTION SCHOOL (Continued)

S101044333

DEP Region: NE
Notifiers Name: CUTTING EDGE ENVIRONMENTAL
Start Date: 07/11/2016
End Date: 10/11/2016
Date Entered: 09/09/2016
Entry Date: 09/09/2016
Quantity Material Removed SF: 95871
Quantity Material Removed LF: 28000
Project Description: BOILER TRANSPIPE PIPEINSUL TRANSPANEL OTHER VAT/MASTIC/CAULKING/DOORS
AR Tracking ID: Not reported
Super Lic Number: Not reported
Monitor Lic Number: Not reported
Lab Lic Number: Not reported
Year: Not reported
Sticker Number: Not reported
Form Type: Not reported
Fee Status: Not reported
Facility Phone: Not reported
Sub Town: Not reported
Worksite: Not reported
Occupied: Not reported
Contractor: Not reported
Contract Type: Not reported
Hours: Not reported
Project Type: Not reported
Abatement Process: Not reported
Location: Not reported
Decon Process: Not reported
Disposal Methods: Not reported
Facility Usage: Not reported
Waiver Given: Not reported
DEP Waiver Number: Not reported
DLWD Waiver Number: Not reported
Small Owner Occ: Not reported
Owner Name: Not reported
Owner Address: Not reported
Owner City: Not reported
Owner State: Not reported
On Site Manager Name: Not reported
On Site Manager Phone: Not reported
Ins Comp: Not reported
Policy Number: Not reported
EXP Date: Not reported
Facility Size: Not reported
Transporter Name: Not reported
Transporter Address: Not reported
Transporter City: Not reported
Transporter State: Not reported
Final Site: Not reported
Certified Name: Not reported
Cert Sign Date: Not reported
Certified Company: Not reported
Certified Phone: Not reported
Entered_by: Not reported

ENFORCEMENT:

Region: NERO

Map ID
Direction
Distance
Elevation

MAP FINDINGS

Site

Database(s)

EDR ID Number
EPA ID Number

EDWARD DEVOTION SCHOOL (Continued)

S101044333

DEP Region: NERO
DEP Program: 3A
DEP Bureau: BWSC
Program: BWSC
Program Id: 3-0032894
High Or Low Level Enforcement: LLE
FMF #: Not reported
Comptroller Billing Name: Not reported
Town Where Violation Occurred: Brookline
Date Executed: 06/16/2015
ENF #: Not reported
Document Type: IDL
AG Ref (Y/N): Not reported
Doc Archived (Y/N): Not reported
EJ Community (Y/N): Y
Regional Comment: Not reported
Final Payment Due Date: Not reported
ACOP \$: Not reported
PAN \$: Not reported
EMS (Y/N): Not reported
EMS\$: Not reported
SEP (Y/N): Not reported
SEP \$: Not reported
Demand \$: Not reported
Suspended \$: Not reported
Ownership: Municipally Owned

124
SSE
1/2-1
0.624 mi.
3296 ft.

**OFF OF BOYLSTON ST
116 CLARK RD
BROOKLINE, MA 02146**

**MA SHWS S104545286
MA RELEASE N/A**

**Relative:
Lower**

SHWS:
Release Tracking Number/Current Status: 3-0011949 / RAO
Release Town: BROOKLINE
Notification Date: 12/11/1994
Category: TWO HR
Associated ID: Not reported
Current Status: Response Action Outcome
Status Date: 02/24/1995
Phase: Not reported
Response Action Outcome: -
Oil Or Haz Material: Oil
Location Type: MUNICIPAL
Source: UNKNOWN

**Actual:
77 ft.**

Click here to access the MA DEP site for this facility:

Chemicals:
Chemical: GASOLINE
Quantity: Not reported

Actions:
Action Type: Immediate Response Action
Action Status: Oral Approval of Plan or Action
Action Date: 12/11/1994

Map ID
Direction
Distance
Elevation

MAP FINDINGS

Site

Database(s)

EDR ID Number
EPA ID Number

OFF OF BOYLSTON ST (Continued)

S104545286

Response Action Outcome: Not reported

Action Type: Release Disposition
Action Status: Release or TOR Less than Reporting Requirement
Action Date: 12/11/1994
Response Action Outcome: Not reported

Action Type: Release Disposition
Action Status: Reportable Release under MGL 21E
Action Date: 12/23/1994
Response Action Outcome: Not reported

Action Type: RLFA
Action Status: FOLOFF
Action Date: 12/29/1994
Response Action Outcome: Not reported

Action Type: RAO - DEP Lead
Action Status: RAO Statement Received
Action Date: 2/24/1995
Response Action Outcome: Not reported

Release:

Release Tracking Number/Current Status: 3-0011949 / RAO
Primary ID: Not reported
Official City: BROOKLINE
Notification: 12/11/1994
Category: TWO HR
Status Date: 02/24/1995
Phase: Not reported
Response Action Outcome: -
Oil / Haz Material Type: Oil

[Click here to access the MA DEP site for this facility:](#)

Actions:

Action Type: Immediate Response Action
Action Status: Oral Approval of Plan or Action
Action Date: 12/11/1994
Response Action Outcome: Not reported

Action Type: Release Disposition
Action Status: Release or TOR Less than Reporting Requirement
Action Date: 12/11/1994
Response Action Outcome: Not reported

Action Type: Release Disposition
Action Status: Reportable Release under MGL 21E
Action Date: 12/23/1994
Response Action Outcome: Not reported

Action Type: RLFA
Action Status: FOLOFF
Action Date: 12/29/1994
Response Action Outcome: Not reported

Map ID
Direction
Distance
Elevation

MAP FINDINGS

Site

Database(s)

EDR ID Number
EPA ID Number

OFF OF BOYLSTON ST (Continued)

S104545286

Action Type: RAO - DEP Lead
Action Status: RAO Statement Received
Action Date: 2/24/1995
Response Action Outcome: Not reported

Chemicals:
Chemical: GASOLINE
Quantity: Not reported
Location Type: MUNICIPAL
Source: UNKNOWN

125
East
1/2-1
0.625 mi.
3302 ft.

ROUTE 9 EAST TRANSFORMER RELEASE
1330 BOYLSTON STREET
BROOKLINE, MA

MA SHWS S101019227
MA SPILLS N/A
MA RELEASE
MA ASBESTOS

Relative:
Lower
Actual:
60 ft.

SHWS:
Release Tracking Number/Current Status: 3-0032850 / PSNC
Release Town: BROOKLINE
Notification Date: 05/02/2015
Category: TWO HR
Associated ID: Not reported
Current Status: PSNC
Status Date: 07/01/2015
Phase: Not reported
Response Action Outcome: PN - PN
Oil Or Haz Material: Not reported
Location Type: COMMERCIAL
Location Type: ROADWAY
Source: TRANSFORM

Click here to access the MA DEP site for this facility:

Chemicals:
Chemical: MODF (NON-PCB)
Quantity: 300 gallons

Actions:
Action Type: A Notice sent to a Potentially Responsible Party (PRP)
Action Status: FLDISS
Action Date: 5/2/2015
Response Action Outcome: PN

Action Type: Immediate Response Action
Action Status: Oral Approval of Plan or Action
Action Date: 5/2/2015
Response Action Outcome: PN

Action Type: Release Disposition
Action Status: Reportable Release under MGL 21E
Action Date: 5/2/2015
Response Action Outcome: PN

Action Type: RLFA
Action Status: FLDD1U

Map ID
Direction
Distance
Elevation

MAP FINDINGS

Site

Database(s)

EDR ID Number
EPA ID Number

ROUTE 9 EAST TRANSFORMER RELEASE (Continued)

S101019227

Action Date: 5/2/2015
Response Action Outcome: PN

Action Type: A Notice sent to a Potentially Responsible Party (PRP)
Action Status: A MassDEP piece of correspondence was issued (approvals, NORs, etc.)
Action Date: 5/27/2015
Response Action Outcome: PN

Action Type: RNFE
Action Status: Transmittal, Notice, or Notification Received
Action Date: 7/1/2015
Response Action Outcome: PN

Action Type: Response Action Outcome - RAO
Action Status: PSNRCD
Action Date: 7/1/2015
Response Action Outcome: PN

MA Spills:

Facility ID:	0000	Spill ID:	N88-1292
Staff Lead:	LUTHER, W	Date Entered:	19880923
Last Entered:	19880923	First Response:	19880823
Spill Date:	19880823	Spill Time:	09:39
Report Date:	19880823	Report Time:	10:30AM
Case Closed:	YES	Mat Type:	HAZARDOUS
Virgin Waste:	VIRGIN	Contam Soil:	Not reported
Env Impact:	Not reported	Other Impact:	Not reported
Material:	WAX	Other Material:	SPECTRA
Qty Reported:	1-10	Qty Actual:	1-10
Qty Reported:	GALLONS	Qty Actual:	GALLONS
CAS No:	Not reported	PCB Lev (ppm):	Not reported
Source:	OTHER SOURCE >	Other Source:	FUMES
Incident:	Not reported	Other Incdnt:	Not reported
Cleanup Type:	Not reported	Contractor:	NOT USED
Referral:	NO	LUST Elig:	Not reported
Report Prep:	Not reported	Category:	Not reported
Notifier:	Not reported		
Notif Tel:	Not reported		
Days/Close:	1		

Release:

Release Tracking Number/Current Status: 3-0032850 / PSNC

Primary ID: Not reported
Official City: BROOKLINE
Notification: 05/02/2015
Category: TWO HR
Status Date: 07/01/2015
Phase: Not reported
Response Action Outcome: PN - PN
Oil / Haz Material Type: Not reported

Click here to access the MA DEP site for this facility:

Actions:

Action Type: A Notice sent to a Potentially Responsible Party (PRP)

Map ID
Direction
Distance
Elevation

MAP FINDINGS

Site

Database(s)

EDR ID Number
EPA ID Number

ROUTE 9 EAST TRANSFORMER RELEASE (Continued)

S101019227

Action Status: FLDISS
Action Date: 5/2/2015
Response Action Outcome: PN

Action Type: Immediate Response Action
Action Status: Oral Approval of Plan or Action
Action Date: 5/2/2015
Response Action Outcome: PN

Action Type: Release Disposition
Action Status: Reportable Release under MGL 21E
Action Date: 5/2/2015
Response Action Outcome: PN

Action Type: RLFA
Action Status: FLDD1U
Action Date: 5/2/2015
Response Action Outcome: PN

Action Type: A Notice sent to a Potentially Responsible Party (PRP)
Action Status: A MassDEP piece of correspondence was issued (approvals, NORs, etc.)
Action Date: 5/27/2015
Response Action Outcome: PN

Action Type: RNFE
Action Status: Transmittal, Notice, or Notification Received
Action Date: 7/1/2015
Response Action Outcome: PN

Action Type: Response Action Outcome - RAO
Action Status: PSNRCD
Action Date: 7/1/2015
Response Action Outcome: PN

Chemicals:
Chemical: MODF (NON-PCB)
Quantity: 300 gallons
Location Type: COMMERCIAL
Location Type: ROADWAY
Source: TRANSFORM

ASBESTOS:
Notification: Not reported
DEP Region: Not reported
Notifiers Name: Not reported
Start Date: 08/25/2014
End Date: 09/12/2014
Date Entered: Not reported
Entry Date: 08/11/2014
Quantity Material Removed SF: 1000.00
Quantity Material Removed LF: 150.00
Project Description: Spr,Trns
AR Tracking ID: 195524
Super Lic Number: AS040279
Monitor Lic Number: AA000215
Lab Lic Number: AA000145

Map ID
Direction
Distance
Elevation

MAP FINDINGS

Site

Database(s)

EDR ID Number
EPA ID Number

ROUTE 9 EAST TRANSFORMER RELEASE (Continued)

S101019227

Year: 2014
Sticker Number: 100205236
Form Type: ANF-001
Fee Status: HUNDRED
Facility Phone: 6177378928
Sub Town: Not reported
Worksite: BASEMENT
Occupied: -1
Contractor: AC000392
Contract Type: WRITTEN
Hours: 7AM-3PM
Project Type: Renv
Abatement Process: Glv,Fcontain
Location: INDOORS
Decon Process: 3 STAGE DECON WITH SHOWER STATION.
Disposal Methods: DOUBLE BAGGED AND/OR FIBER DRUM; CONSOLIDATED AT PREMISES, FINAL DISPOSAL.

Facility Usage: COMMERCIAL
Waiver Given: Not reported
DEP Waiver Number: Not reported
DLWD Waiver Number: Not reported
Small Owner Occ: 0
Owner Name: CITIZENS BANK
Owner Address: 1330 BOYLSTON STREET
Owner City: CHESTNUT HILL
Owner State: MA
On Site Manager Name: BRIAN HANLON
On Site Manager Phone: 6177378928
Ins Comp: CHARTIS
Policy Number: WC06771270
EXP Date: 7/1/2015
Facility Size: 0
Transporter Name: NORTHEAST REMEDIATION
Transporter Address: 25 STOREY AVENUE # 256
Transporter City: NEWBURYPORT
Transporter State: MA
Final Site: Not reported
Certified Name: WENDY CARIAS
Cert Sign Date: 08/11/2014
Certified Company: NER
Certified Phone: 6173899188
Entered_by: NORTHEAST

Notification: Not reported
DEP Region: Not reported
Notifiers Name: Not reported
Start Date: 04/26/2005
End Date: 05/06/2005
Date Entered: Not reported
Entry Date: 04/11/2005
Quantity Material Removed SF: 7000.00
Quantity Material Removed LF: 250.00
Project Description: Trns,CARP/MAS/GLUE
AR Tracking ID: 52088
Super Lic Number: AS031062
Monitor Lic Number: AA000056
Lab Lic Number: AA000145

Map ID
Direction
Distance
Elevation

MAP FINDINGS

Site

Database(s)

EDR ID Number
EPA ID Number

ROUTE 9 EAST TRANSFORMER RELEASE (Continued)

S101019227

Year: 2005
Sticker Number: 100016126
Form Type: ANF-001
Fee Status: Fifty
Facility Phone: 6177381600
Sub Town: Not reported
Worksite: 1ST FLOOR
Occupied: 0
Contractor: AC000097
Contract Type: WRITTEN
Hours: Week days: 6PM-3AM Week end: N/A
Project Type: Renv
Abatement Process: Fcontain,Encp
Location: Indoors
Decon Process: THREE-CHAMBERED DECONTAMINATION FACILITY W/ SHOWER
Disposal Methods: ACM WILL BE WET (HAND TO BAG). ACM WILL BE LABELED, PACKAGED & TRANSPORTED

Facility Usage: BANK
Waiver Given: Not reported
DEP Waiver Number: Not reported
DLWD Waiver Number: Not reported
Small Owner Occ: 5
Owner Name: CITIZENS BANK REAL ESTATE
Owner Address: 315 UNIVERSITY AVENUE
Owner City: WESTWOOD
Owner State: MA
On Site Manager Name: J. SMITH, SHAWMUT DESIGN & CONSTR.
On Site Manager Phone: 617-622-7000
Ins Comp: Not reported
Policy Number: Not reported
EXP Date: Not reported
Facility Size: Not reported
Transporter Name: LVI ENVIRONMENTAL SERVICES INC.
Transporter Address: 401-S SECOND STREET
Transporter City: EVERETT
Transporter State: Not reported
Final Site: 47
Certified Name: SARAH MARCONE
Cert Sign Date: 04/11/2005
Certified Company: LVI
Certified Phone: 6173898880
Entered_by: Not reported

Notification: Not reported
DEP Region: Not reported
Notifiers Name: Not reported
Start Date: 06/29/2015
End Date: 07/02/2015
Date Entered: Not reported
Entry Date: 06/11/2015
Quantity Material Removed SF: 3000.00
Quantity Material Removed LF: .00
Project Description: OTHER FLOORING MTL
AR Tracking ID: 214989
Super Lic Number: AS034502
Monitor Lic Number: AA000124
Lab Lic Number: AA000124

Map ID
Direction
Distance
Elevation

MAP FINDINGS

Site

Database(s)

EDR ID Number
EPA ID Number

ROUTE 9 EAST TRANSFORMER RELEASE (Continued)

S101019227

Year: 2015
Sticker Number: 100222476
Form Type: ANF-001
Fee Status: HUNDRED
Facility Phone: 0000000000
Sub Town: Not reported
Worksite: 6TH FLOOR
Occupied: -1
Contractor: AC000331
Contract Type: WRITTEN
Hours: 6PM-4:30AM
Project Type: Renv
Abatement Process: Fcontain
Location: INDOORS
Decon Process: PROVIDE AN ADEQUATE DECONTAMINATION SYSTEM.
Disposal Methods: DOUBLE 6 MIL POLY.
Facility Usage: OFFICE BUILDING
Waiver Given: Not reported
DEP Waiver Number: Not reported
DLWD Waiver Number: Not reported
Small Owner Occ: 0
Owner Name: C&R MANAGEMENT CORP
Owner Address: 1330 BOYLSTON STREET
Owner City: BROOKLINE
Owner State: MA
On Site Manager Name: PHIL ORTINS
On Site Manager Phone: 6177311222
Ins Comp: FEDERAL INSURANCE COMPANY
Policy Number: 0044727722
EXP Date: 3/22/2016
Facility Size: 53384
Transporter Name: ALL STATE ABATEMENT PROFESSIONALS, INC.
Transporter Address: 4 WILDER DRIVE, STE 12
Transporter City: PLAISTOW
Transporter State: NH
Final Site: Not reported
Certified Name: JUDITH BEREZANSKY
Cert Sign Date: 06/11/2015
Certified Company: ASAP, INC.
Certified Phone: 6033780600
Entered_by: ASAPINC

Notification: Not reported
DEP Region: Not reported
Notifiers Name: Not reported
Start Date: 06/29/2015
End Date: 07/02/2015
Date Entered: Not reported
Entry Date: 06/11/2015
Quantity Material Removed SF: 3000.00
Quantity Material Removed LF: .00
Project Description: OTHER FLOORING MTLs
AR Tracking ID: 214992
Super Lic Number: AS034502
Monitor Lic Number: AA000124
Lab Lic Number: AA000124
Year: 2015

Map ID
Direction
Distance
Elevation

MAP FINDINGS

Site

Database(s)

EDR ID Number
EPA ID Number

ROUTE 9 EAST TRANSFORMER RELEASE (Continued)

S101019227

Sticker Number: 100222478
Form Type: ANF-001
Fee Status: HUNDRED
Facility Phone: 0000000000
Sub Town: Not reported
Worksite: 6TH FLOOR
Occupied: -1
Contractor: AC000873
Contract Type: WRITTEN
Hours: 6PM-4:30AM
Project Type: Renv
Abatement Process: Fcontain
Location: INDOORS
Decon Process: PROVIDE AN ADEQUATE DECONTAMINATION SYSTEM.
Disposal Methods: DOUBLE 6 MIL POLY
Facility Usage: OFFICE BUILDING
Waiver Given: Not reported
DEP Waiver Number: Not reported
DLWD Waiver Number: Not reported
Small Owner Occ: 0
Owner Name: C&R MANAGEMENT CORP.
Owner Address: 1330 BOYLSTON STREET
Owner City: BROOKLINE
Owner State: MA
On Site Manager Name: PHIL ORTINS
On Site Manager Phone: 6177311222
Ins Comp: A.I.M. MUTUAL INSURANCE COMPANY
Policy Number: AWC-400-7031338-2014A
EXP Date: 8/21/2015
Facility Size: 53384
Transporter Name: ALL STATE ABATEMENT PROFESSIONALS, INC.
Transporter Address: 4 WILDER DRIVE, STE 12
Transporter City: PLAISTOW
Transporter State: NH
Final Site: Not reported
Certified Name: JUDITH BEREZANSKY
Cert Sign Date: 06/11/2015
Certified Company: ASAP, INC.
Certified Phone: 6033780600
Entered_by: ASAPINC

U126
WSW
1/2-1
0.630 mi.
3327 ft.

SULLIVAN & CO., INC.
81-85-89 STRATHMORE RD
BRIGHTON, MA 02135

Site 1 of 2 in cluster U

MA SHWS S108348109
MA RELEASE N/A
MA ENF

Relative:
Higher
Actual:
120 ft.

SHWS:
Release Tracking Number/Current Status: 3-0026420 / RAO
Release Town: BOSTON
Notification Date: 07/18/2006
Category: 120 DY
Associated ID: Not reported
Current Status: Response Action Outcome
Status Date: 05/11/2011
Phase: PHASE II
Response Action Outcome: B1 - Remedial actions have not been conducted because a level of No Significant Risk exists.

Map ID
Direction
Distance
Elevation

MAP FINDINGS

Site

Database(s)

EDR ID Number
EPA ID Number

SULLIVAN & CO., INC. (Continued)

S108348109

Oil Or Haz Material: Oil

[Click here to access the MA DEP site for this facility:](#)

Chemicals:

Chemical: C19 THRU C36 ALIPHATIC HYDROCARBONS
Quantity: 3000 milligrams per kilogram
Chemical: C9 THRU C18 ALIPHATIC HYDROCARBONS
Quantity: 4800 milligrams per kilogram
Chemical: C11 THRU C22 AROMATIC HYDROCARBONS
Quantity: 1800 milligrams per kilogram

Actions:

Action Type: Downgradient Property Status
Action Status: Fee Not Required - Fee Refunded-FMCRA Use Only
Action Date: 10/12/2007
Response Action Outcome: Remedial actions have not been conducted because a level of No Significant Risk exists.

Action Type: Response Action Outcome - RAO
Action Status: Level I - Technical Screen Audit
Action Date: 11/9/2011
Response Action Outcome: Remedial actions have not been conducted because a level of No Significant Risk exists.

Action Type: A Notice sent to a Potentially Responsible Party (PRP)
Action Status: A MassDEP piece of correspondence was issued (approvals, NORs, etc.)
Action Date: 12/19/2006
Response Action Outcome: Remedial actions have not been conducted because a level of No Significant Risk exists.

Action Type: An activity type that is related to an Audit
Action Status: Notice of Non-compliance related to an Audit
Action Date: 12/31/2008
Response Action Outcome: Remedial actions have not been conducted because a level of No Significant Risk exists.

Action Type: Downgradient Property Status
Action Status: Action Status or AUL Terminated
Action Date: 12/31/2008
Response Action Outcome: Remedial actions have not been conducted because a level of No Significant Risk exists.

Action Type: Downgradient Property Status
Action Status: Level III - Comprehensive Audit
Action Date: 12/31/2008
Response Action Outcome: Remedial actions have not been conducted because a level of No Significant Risk exists.

Action Type: Downgradient Property Status
Action Status: Submittal Determined to be Invalid by DEP
Action Date: 12/31/2008
Response Action Outcome: Remedial actions have not been conducted because a level of No Significant Risk exists.

Action Type: An activity type that is related to an Audit

Map ID
Direction
Distance
Elevation

MAP FINDINGS

Site

Database(s)

EDR ID Number
EPA ID Number

SULLIVAN & CO., INC. (Continued)

S108348109

Action Status: NON-A
Action Date: 3/30/2009
Response Action Outcome: Remedial actions have not been conducted because a level of No Significant Risk exists.

Action Type: Response Action Outcome - RAO
Action Status: RAO Statement Received
Action Date: 5/11/2011
Response Action Outcome: Remedial actions have not been conducted because a level of No Significant Risk exists.

Action Type: Phase 1
Action Status: Completion Statement Received
Action Date: 5/27/2009
Response Action Outcome: Remedial actions have not been conducted because a level of No Significant Risk exists.

Action Type: Tier Classification
Action Status: Transmittal, Notice, or Notification Received
Action Date: 5/27/2009
Response Action Outcome: Remedial actions have not been conducted because a level of No Significant Risk exists.

Action Type: Tier Classification
Action Status: Tier 2 Classification
Action Date: 5/27/2009
Response Action Outcome: Remedial actions have not been conducted because a level of No Significant Risk exists.

Action Type: Phase 2
Action Status: Scope of Work Received
Action Date: 5/27/2009
Response Action Outcome: Remedial actions have not been conducted because a level of No Significant Risk exists.

Action Type: Tier Classification
Action Status: Legal Notice Published
Action Date: 5/29/2009
Response Action Outcome: Remedial actions have not been conducted because a level of No Significant Risk exists.

Action Type: A Notice sent to a Potentially Responsible Party (PRP)
Action Status: ALSSENT
Action Date: 6/7/2007
Response Action Outcome: Remedial actions have not been conducted because a level of No Significant Risk exists.

Action Type: RNF
Action Status: Reportable Release under MGL 21E
Action Date: 7/18/2006
Response Action Outcome: Remedial actions have not been conducted because a level of No Significant Risk exists.

Action Type: Release Disposition
Action Status: Reportable Release under MGL 21E
Action Date: 7/18/2006
Response Action Outcome: Remedial actions have not been conducted because a level of No Significant Risk exists.

Map ID
Direction
Distance
Elevation

MAP FINDINGS

Site

Database(s)

EDR ID Number
EPA ID Number

SULLIVAN & CO., INC. (Continued)

S108348109

Significant Risk exists.

Action Type: Downgradient Property Status
Action Status: Transmittal, Notice, or Notification Received
Action Date: 7/25/2007
Response Action Outcome: Remedial actions have not been conducted because a level of No Significant Risk exists.

Action Type: Downgradient Property Status
Action Status: Fee Received - FMCRA Use Only
Action Date: 8/13/2007
Response Action Outcome: Remedial actions have not been conducted because a level of No Significant Risk exists.

Release:

Release Tracking Number/Current Status: 3-0026420 / RAO
Primary ID: Not reported
Official City: BOSTON
Notification: 07/18/2006
Category: 120 DY
Status Date: 05/11/2011
Phase: PHASE II
Response Action Outcome: B1 - Remedial actions have not been conducted because a level of No Significant Risk exists.
Oil / Haz Material Type: Oil

[Click here to access the MA DEP site for this facility:](#)

Actions:

Action Type: Downgradient Property Status
Action Status: Fee Not Required - Fee Refunded-FMCRA Use Only
Action Date: 10/12/2007
Response Action Outcome: Remedial actions have not been conducted because a level of No Significant Risk exists.

Action Type: Response Action Outcome - RAO
Action Status: Level I - Technical Screen Audit
Action Date: 11/9/2011
Response Action Outcome: Remedial actions have not been conducted because a level of No Significant Risk exists.

Action Type: A Notice sent to a Potentially Responsible Party (PRP)
Action Status: A MassDEP piece of correspondence was issued (approvals, NORs, etc.
Action Date: 12/19/2006
Response Action Outcome: Remedial actions have not been conducted because a level of No Significant Risk exists.

Action Type: An activity type that is related to an Audit
Action Status: Notice of Non-compliance related to an Audit
Action Date: 12/31/2008
Response Action Outcome: Remedial actions have not been conducted because a level of No Significant Risk exists.

Action Type: Downgradient Property Status
Action Status: Action Status or AUL Terminated

Map ID
Direction
Distance
Elevation

MAP FINDINGS

Site

Database(s)

EDR ID Number
EPA ID Number

SULLIVAN & CO., INC. (Continued)

S108348109

Action Date: 12/31/2008
Response Action Outcome: Remedial actions have not been conducted because a level of No Significant Risk exists.

Action Type: Downgradient Property Status
Action Status: Level III - Comprehensive Audit
Action Date: 12/31/2008
Response Action Outcome: Remedial actions have not been conducted because a level of No Significant Risk exists.

Action Type: Downgradient Property Status
Action Status: Submittal Determined to be Invalid by DEP
Action Date: 12/31/2008
Response Action Outcome: Remedial actions have not been conducted because a level of No Significant Risk exists.

Action Type: An activity type that is related to an Audit
Action Status: NON-A
Action Date: 3/30/2009
Response Action Outcome: Remedial actions have not been conducted because a level of No Significant Risk exists.

Action Type: Response Action Outcome - RAO
Action Status: RAO Statement Received
Action Date: 5/11/2011
Response Action Outcome: Remedial actions have not been conducted because a level of No Significant Risk exists.

Action Type: Phase 1
Action Status: Completion Statement Received
Action Date: 5/27/2009
Response Action Outcome: Remedial actions have not been conducted because a level of No Significant Risk exists.

Action Type: Tier Classification
Action Status: Transmittal, Notice, or Notification Received
Action Date: 5/27/2009
Response Action Outcome: Remedial actions have not been conducted because a level of No Significant Risk exists.

Action Type: Tier Classification
Action Status: Tier 2 Classification
Action Date: 5/27/2009
Response Action Outcome: Remedial actions have not been conducted because a level of No Significant Risk exists.

Action Type: Phase 2
Action Status: Scope of Work Received
Action Date: 5/27/2009
Response Action Outcome: Remedial actions have not been conducted because a level of No Significant Risk exists.

Action Type: Tier Classification
Action Status: Legal Notice Published
Action Date: 5/29/2009
Response Action Outcome: Remedial actions have not been conducted because a level of No Significant Risk exists.

Map ID
Direction
Distance
Elevation

MAP FINDINGS

Site

Database(s)

EDR ID Number
EPA ID Number

SULLIVAN & CO., INC. (Continued)

S108348109

Action Type: A Notice sent to a Potentially Responsible Party (PRP)
Action Status: ALSENT
Action Date: 6/7/2007
Response Action Outcome: Remedial actions have not been conducted because a level of No Significant Risk exists.

Action Type: RNF
Action Status: Reportable Release under MGL 21E
Action Date: 7/18/2006
Response Action Outcome: Remedial actions have not been conducted because a level of No Significant Risk exists.

Action Type: Release Disposition
Action Status: Reportable Release under MGL 21E
Action Date: 7/18/2006
Response Action Outcome: Remedial actions have not been conducted because a level of No Significant Risk exists.

Action Type: Downgradient Property Status
Action Status: Transmittal, Notice, or Notification Received
Action Date: 7/25/2007
Response Action Outcome: Remedial actions have not been conducted because a level of No Significant Risk exists.

Action Type: Downgradient Property Status
Action Status: Fee Received - FMCRA Use Only
Action Date: 8/13/2007
Response Action Outcome: Remedial actions have not been conducted because a level of No Significant Risk exists.

Chemicals:
Chemical: C19 THRU C36 ALIPHATIC HYDROCARBONS
Quantity: 3000 milligrams per kilogram
Chemical: C9 THRU C18 ALIPHATIC HYDROCARBONS
Quantity: 4800 milligrams per kilogram
Chemical: C11 THRU C22 AROMATIC HYDROCARBONS
Quantity: 1800 milligrams per kilogram

ENFORCEMENT:
Region: NERO
DEP Region: NERO
DEP Program: 3A
DEP Bureau: BWSC
Program: Not reported
Program Id: 3-0026420
High Or Low Level Enforcement: LLE
FMF #: Not reported
Comptroller Billing Name: Not reported
Town Where Violation Occurred: Not reported
Date Executed: 03/30/2009
ENF #: NON-NE-08-3A142A
Document Type: NON
AG Ref (Y/N): Not reported
Doc Archived (Y/N): Not reported
EJ Community (Y/N): Not reported
Regional Comment: Not reported

Map ID
Direction
Distance
Elevation

MAP FINDINGS

Site

Database(s)

EDR ID Number
EPA ID Number

SULLIVAN & CO., INC. (Continued)

S108348109

Final Payment Due Date: Not reported
ACOP \$: Not reported
PAN \$: Not reported
EMS (Y/N): Not reported
EM\$: Not reported
SEP (Y/N): Not reported
SEP \$: Not reported
Demand \$: Not reported
Suspended \$: Not reported
Ownership: Commercially Owned

Region: NERO
DEP Region: NERO
DEP Program: 3A
DEP Bureau: BWSC
Program: Not reported
Program Id: 3-0026420
High Or Low Level Enforcement: LLE
FMF #: Not reported
Comptroller Billing Name: Not reported
Town Where Violation Occurred: Not reported
Date Executed: 12/31/2008
ENF #: NON-NE-08-3A142
Document Type: NON
AG Ref (Y/N): Not reported
Doc Archived (Y/N): Not reported
EJ Community (Y/N): Not reported
Regional Comment: Not reported
Final Payment Due Date: Not reported
ACOP \$: Not reported
PAN \$: Not reported
EMS (Y/N): Not reported
EM\$: Not reported
SEP (Y/N): Not reported
SEP \$: Not reported
Demand \$: Not reported
Suspended \$: Not reported
Ownership: Commercially Owned

127
NW
1/2-1
0.633 mi.
3340 ft.

159 TO 201 WASHINGTON STREET
159 TO 201 WASHINGTON STREET
BRIGHTON, MA 02315

MA SHWS S121394416
MA RELEASE N/A

Relative:
Higher
Actual:
154 ft.

SHWS:
Release Tracking Number/Current Status: 3-0034685 / UNCLSS
Release Town: BOSTON
Notification Date: 12/20/2017
Category: 120 DY
Associated ID: Not reported
Current Status: Unclassified
Status Date: 12/20/2017
Phase: Not reported
Response Action Outcome: -
Oil Or Haz Material: Oil and Hazardous Material
Location Type: RESIDENTIAL
Source: UNKNOWN

Map ID
Direction
Distance
Elevation

MAP FINDINGS

Site

Database(s)

EDR ID Number
EPA ID Number

159 TO 201 WASHINGTON STREET (Continued)

S121394416

[Click here to access the MA DEP site for this facility:](#)

Chemicals:

Chemical:	PHENANTHRENE
Quantity:	12 milligrams per kilogram
Chemical:	NAPHTHALENE
Quantity:	6.81 milligrams per kilogram
Chemical:	LEAD
Quantity:	497 milligrams per kilogram
Chemical:	DIBENZO[A,H]ANTHRACENE
Quantity:	0.95 milligrams per kilogram
Chemical:	BENZO[B]FLUORANTHENE
Quantity:	11 milligrams per kilogram
Chemical:	2-METHYLNAPHTHALENE
Quantity:	3.92 milligrams per kilogram
Chemical:	TPH
Quantity:	1880 milligrams per kilogram
Chemical:	C9 THRU C10 AROMATIC HYDROCARBONS
Quantity:	126 milligrams per kilogram
Chemical:	BENZO[A]PYRENE
Quantity:	5.3 milligrams per kilogram
Chemical:	C11 THRU C12 AROMATIC HYDROCARBONS
Quantity:	2840 milligrams per kilogram
Chemical:	C9 THRU C18 ALIPHATIC HYDROCARBONS
Quantity:	1450 milligrams per kilogram
Chemical:	BENZO[A]ANTHRACENE
Quantity:	9.2 milligrams per kilogram

Actions:

Action Type:	Release Abatement Measure
Action Status:	Written Plan Received
Action Date:	1/10/2018
Response Action Outcome:	Not reported
Action Type:	Release Abatement Measure
Action Status:	Level I - Technical Screen Audit
Action Date:	1/11/2018
Response Action Outcome:	Not reported
Action Type:	Release Abatement Measure
Action Status:	Fee Received - FMCRA Use Only
Action Date:	1/19/2018
Response Action Outcome:	Not reported
Action Type:	A Notice sent to a Potentially Responsible Party (PRP)
Action Status:	A MassDEP piece of correspondence was issued (approvals, NORs, etc.)
Action Date:	1/25/2018
Response Action Outcome:	Not reported
Action Type:	RNF
Action Status:	Reportable Release under MGL 21E
Action Date:	12/20/2017
Response Action Outcome:	Not reported
Action Type:	Release Disposition

Map ID
Direction
Distance
Elevation

MAP FINDINGS

Site

Database(s)

EDR ID Number
EPA ID Number

159 TO 201 WASHINGTON STREET (Continued)

S121394416

Action Status: Reportable Release under MGL 21E
Action Date: 12/20/2017
Response Action Outcome: Not reported

Action Type: RNFE
Action Status: Transmittal, Notice, or Notification Received
Action Date: 12/20/2017
Response Action Outcome: Not reported

Action Type: RNFE
Action Status: Revised Statement or Transmittal Received
Action Date: 4/30/2018
Response Action Outcome: Not reported

Action Type: Release Disposition
Action Status: Reportable Release under MGL 21E
Action Date: 4/30/2018
Response Action Outcome: Not reported

Action Type: Release Abatement Measure
Action Status: Status or Interim Report Received
Action Date: 5/16/2018
Response Action Outcome: Not reported

Action Type: Release Disposition
Action Status: Reportable Release under MGL 21E
Action Date: 6/26/2018
Response Action Outcome: Not reported

Action Type: RNFE
Action Status: Revised Statement or Transmittal Received
Action Date: 6/27/2018
Response Action Outcome: Not reported

Action Type: BOL
Action Status: Transmittal, Notice, or Notification Received
Action Date: 6/28/2018
Response Action Outcome: Not reported

Release:

Release Tracking Number/Current Status: 3-0034685 / UNCLSS
Primary ID: Not reported
Official City: BOSTON
Notification: 12/20/2017
Category: 120 DY
Status Date: 12/20/2017
Phase: Not reported
Response Action Outcome: -
Oil / Haz Material Type: Oil and Hazardous Material

[Click here to access the MA DEP site for this facility:](#)

Actions:

Action Type: Release Abatement Measure
Action Status: Written Plan Received

Map ID
Direction
Distance
Elevation

MAP FINDINGS

Site

Database(s)

EDR ID Number
EPA ID Number

159 TO 201 WASHINGTON STREET (Continued)

S121394416

Action Date:	1/10/2018
Response Action Outcome:	Not reported
Action Type:	Release Abatement Measure
Action Status:	Level I - Technical Screen Audit
Action Date:	1/11/2018
Response Action Outcome:	Not reported
Action Type:	Release Abatement Measure
Action Status:	Fee Received - FMCRA Use Only
Action Date:	1/19/2018
Response Action Outcome:	Not reported
Action Type:	A Notice sent to a Potentially Responsible Party (PRP)
Action Status:	A MassDEP piece of correspondence was issued (approvals, NORs, etc.
Action Date:	1/25/2018
Response Action Outcome:	Not reported
Action Type:	RNF
Action Status:	Reportable Release under MGL 21E
Action Date:	12/20/2017
Response Action Outcome:	Not reported
Action Type:	Release Disposition
Action Status:	Reportable Release under MGL 21E
Action Date:	12/20/2017
Response Action Outcome:	Not reported
Action Type:	RNFE
Action Status:	Transmittal, Notice, or Notification Received
Action Date:	12/20/2017
Response Action Outcome:	Not reported
Action Type:	RNFE
Action Status:	Revised Statement or Transmittal Received
Action Date:	4/30/2018
Response Action Outcome:	Not reported
Action Type:	Release Disposition
Action Status:	Reportable Release under MGL 21E
Action Date:	4/30/2018
Response Action Outcome:	Not reported
Action Type:	Release Abatement Measure
Action Status:	Status or Interim Report Received
Action Date:	5/16/2018
Response Action Outcome:	Not reported
Action Type:	Release Disposition
Action Status:	Reportable Release under MGL 21E
Action Date:	6/26/2018
Response Action Outcome:	Not reported
Action Type:	RNFE
Action Status:	Revised Statement or Transmittal Received
Action Date:	6/27/2018
Response Action Outcome:	Not reported

Map ID
Direction
Distance
Elevation

MAP FINDINGS

Site

Database(s)

EDR ID Number
EPA ID Number

159 TO 201 WASHINGTON STREET (Continued)

S121394416

Action Type: BOL
Action Status: Transmittal, Notice, or Notification Received
Action Date: 6/28/2018
Response Action Outcome: Not reported

Chemicals:
Chemical: PHENANTHRENE
Quantity: 12 milligrams per kilogram
Chemical: NAPHTHALENE
Quantity: 6.81 milligrams per kilogram
Chemical: LEAD
Quantity: 497 milligrams per kilogram
Chemical: DIBENZO[A,H]ANTHRACENE
Quantity: 0.95 milligrams per kilogram
Chemical: BENZO[B]FLUORANTHENE
Quantity: 11 milligrams per kilogram
Chemical: 2-METHYLNAPHTHALENE
Quantity: 3.92 milligrams per kilogram
Chemical: TPH
Quantity: 1880 milligrams per kilogram
Chemical: C9 THRU C10 AROMATIC HYDROCARBONS
Quantity: 126 milligrams per kilogram
Chemical: BENZO[A]PYRENE
Quantity: 5.3 milligrams per kilogram
Chemical: C11 THRU C12 AROMATIC HYDROCARBONS
Quantity: 2840 milligrams per kilogram
Chemical: C9 THRU C18 ALIPHATIC HYDROCARBONS
Quantity: 1450 milligrams per kilogram
Chemical: BENZO[A]ANTHRACENE
Quantity: 9.2 milligrams per kilogram
Location Type: RESIDENTIAL
Source: UNKNOWN

128
NNE
1/2-1
0.637 mi.
3361 ft.

CORNER OF HARVARD AVE
1234 COMMONWEALTH AVE
ALLSTON, MA 02134

MA SHWS S106512765
MA RELEASE N/A

Relative:
Lower
Actual:
34 ft.

SHWS:
Release Tracking Number/Current Status: 3-0023018 / RAO
Release Town: BOSTON
Notification Date: 07/14/2003
Category: 120 DY
Associated ID: Not reported
Current Status: Response Action Outcome
Status Date: 08/14/2003
Phase: Not reported
Response Action Outcome: B1 - Remedial actions have not been conducted because a level of No Significant Risk exists.
Oil Or Haz Material: Oil

Click here to access the MA DEP site for this facility:

Chemicals:
Chemical: C11 THRU C22 AROMATIC HYDROCARBONS

Map ID
Direction
Distance
Elevation

MAP FINDINGS

Site

Database(s)

EDR ID Number
EPA ID Number

CORNER OF HARVARD AVE (Continued)

S106512765

Quantity: 310 parts per million
Chemical: TPH
Quantity: 680 parts per million

Actions:

Action Type: RNF
Action Status: Reportable Release under MGL 21E
Action Date: 7/14/2003
Response Action Outcome: Remedial actions have not been conducted because a level of No Significant Risk exists.

Action Type: Release Disposition
Action Status: Reportable Release under MGL 21E
Action Date: 7/14/2003
Response Action Outcome: Remedial actions have not been conducted because a level of No Significant Risk exists.

Action Type: Response Action Outcome - RAO
Action Status: RAO Statement Received
Action Date: 8/14/2003
Response Action Outcome: Remedial actions have not been conducted because a level of No Significant Risk exists.

Release:

Release Tracking Number/Current Status: 3-0023018 / RAO
Primary ID: Not reported
Official City: BOSTON
Notification: 07/14/2003
Category: 120 DY
Status Date: 08/14/2003
Phase: Not reported
Response Action Outcome: B1 - Remedial actions have not been conducted because a level of No Significant Risk exists.
Oil / Haz Material Type: Oil

[Click here to access the MA DEP site for this facility:](#)

Actions:

Action Type: RNF
Action Status: Reportable Release under MGL 21E
Action Date: 7/14/2003
Response Action Outcome: Remedial actions have not been conducted because a level of No Significant Risk exists.

Action Type: Release Disposition
Action Status: Reportable Release under MGL 21E
Action Date: 7/14/2003
Response Action Outcome: Remedial actions have not been conducted because a level of No Significant Risk exists.

Action Type: Response Action Outcome - RAO
Action Status: RAO Statement Received
Action Date: 8/14/2003
Response Action Outcome: Remedial actions have not been conducted because a level of No Significant Risk exists.

Map ID
Direction
Distance
Elevation

MAP FINDINGS

Site

Database(s)

EDR ID Number
EPA ID Number

CORNER OF HARVARD AVE (Continued)

S106512765

Chemicals:
Chemical: C11 THRU C22 AROMATIC HYDROCARBONS
Quantity: 310 parts per million
Chemical: TPH
Quantity: 680 parts per million

T129
NNE
1/2-1
0.638 mi.
3369 ft.

COMMERCIAL PROPERTY - VACANT BUILDING
230 HARVARD AVE
ALLSTON, MA 02134
Site 3 of 3 in cluster T

MA SHWS S113805108
MA INST CONTROL N/A
MA RELEASE

Relative:
Lower

SHWS:
Release Tracking Number/Current Status: 3-0031582 / PSC
Release Town: BOSTON
Notification Date: 06/03/2013
Category: 120 DY
Associated ID: Not reported
Current Status: PSC
Status Date: 03/30/2016
Phase: PHASE II
Response Action Outcome: PA - PA
Oil Or Haz Material: Oil and Hazardous Material
Source: UNKNOWN

Actual:
38 ft.

[Click here to access the MA DEP site for this facility:](#)

Chemicals:
Chemical: PHENANTHRENE
Quantity: 22.2 milligrams per kilogram
Chemical: C9 THRU C18 ALIPHATIC HYDROCARBONS
Quantity: 142000 micrograms per liter
Chemical: FLUORANTHENE
Quantity: 308 micrograms per liter
Chemical: PYRENE
Quantity: 309 micrograms per liter
Chemical: C5 THRU C8 ALIPHATIC HYDROCARBONS
Quantity: 65800 micrograms per liter
Chemical: BENZO[G,H,I]PERYLENE
Quantity: 33 micrograms per liter
Chemical: BENZO[A]ANTHRACENE
Quantity: 7.93 milligrams per kilogram
Chemical: C9 THRU C12 ALIPHATIC HYDROCARBONS
Quantity: 11200 micrograms per liter
Chemical: ANTHRACENE
Quantity: 121 micrograms per liter
Chemical: ACENAPHTHYLENE
Quantity: 2.09 milligrams per kilogram
Chemical: 2-METHYLNAPHTHALENE
Quantity: 9.39 milligrams per kilogram
Chemical: ACENAPHTHYLENE
Quantity: 63 micrograms per liter
Chemical: FLUORENE
Quantity: 160 micrograms per liter
Chemical: C5 THRU C8 ALIPHATIC HYDROCARBONS
Quantity: 269 milligrams per kilogram

Map ID
Direction
Distance
Elevation

MAP FINDINGS

Site

Database(s)

EDR ID Number
EPA ID Number

COMMERCIAL PROPERTY - VACANT BUILDING (Continued)

S113805108

Chemical: NAPHTHALENE
Quantity: 4.1 milligrams per kilogram
Chemical: DIBENZ[A,H]ANTHRACENE
Quantity: 0.932 milligrams per kilogram
Chemical: C9 THRU C10 AROMATIC HYDROCARBONS
Quantity: 205 milligrams per kilogram
Chemical: C9 THRU C10 AROMATIC HYDROCARBONS
Quantity: 23300 micrograms per liter
Chemical: CHRYSENE
Quantity: 112 micrograms per liter
Chemical: BENZO[A]PYRENE
Quantity: 6.29 milligrams per kilogram
Chemical: C11 THRU C22 AROMATIC HYDROCARBONS
Quantity: 62100 micrograms per liter

Actions:

Action Type: Activity and Use Limitation
Action Status: Transmittal, Notice, or Notification Received
Action Date: 3/16/2016
Response Action Outcome: PA

Action Type: Activity and Use Limitation
Action Status: Legal Notice Published
Action Date: 3/28/2016
Response Action Outcome: PA

Action Type: Response Action Outcome - RAO
Action Status: PSARCD
Action Date: 3/30/2016
Response Action Outcome: PA

Action Type: A Notice sent to a Potentially Responsible Party (PRP)
Action Status: ALSNT
Action Date: 4/8/2014
Response Action Outcome: PA

Action Type: Phase 2
Action Status: Scope of Work Received
Action Date: 5/30/2014
Response Action Outcome: PA

Action Type: Tier Classification
Action Status: Tier 2 Classification
Action Date: 5/30/2014
Response Action Outcome: PA

Action Type: Tier Classification
Action Status: Transmittal, Notice, or Notification Received
Action Date: 5/30/2014
Response Action Outcome: PA

Action Type: Phase 1
Action Status: Completion Statement Received
Action Date: 5/30/2014
Response Action Outcome: PA

Action Type: A Notice sent to a Potentially Responsible Party (PRP)
Action Status: A MassDEP piece of correspondence was issued (approvals, NORs, etc.)

Map ID
Direction
Distance
Elevation

MAP FINDINGS

Site

Database(s)

EDR ID Number
EPA ID Number

COMMERCIAL PROPERTY - VACANT BUILDING (Continued)

S113805108

Action Date: 6/24/2013
Response Action Outcome: PA

Action Type: RNF
Action Status: Reportable Release under MGL 21E
Action Date: 6/3/2013
Response Action Outcome: PA

Action Type: Release Disposition
Action Status: Reportable Release under MGL 21E
Action Date: 6/3/2013
Response Action Outcome: PA

INST CONTROL:

Release Tracking Number: 3-0031582
Action Type: AUL
Action Stat: LEGNOT
Action Date: 03/28/2016
Response Action Outcome: PA - PA

Release Tracking Number: 3-0031582
Action Type: AUL
Action Stat: RECPT
Action Date: 03/16/2016
Response Action Outcome: PA - PA

Release:

Release Tracking Number/Current Status: 3-0031582 / PSC
Primary ID: Not reported
Official City: BOSTON
Notification: 06/03/2013
Category: 120 DY
Status Date: 03/30/2016
Phase: PHASE II
Response Action Outcome: PA - PA
Oil / Haz Material Type: Oil and Hazardous Material

Click here to access the MA DEP site for this facility:

Actions:

Action Type: Activity and Use Limitation
Action Status: Transmittal, Notice, or Notification Received
Action Date: 3/16/2016
Response Action Outcome: PA

Action Type: Activity and Use Limitation
Action Status: Legal Notice Published
Action Date: 3/28/2016
Response Action Outcome: PA

Action Type: Response Action Outcome - RAO
Action Status: PSARCD
Action Date: 3/30/2016
Response Action Outcome: PA

Map ID
Direction
Distance
Elevation

MAP FINDINGS

Site

Database(s)

EDR ID Number
EPA ID Number

COMMERCIAL PROPERTY - VACANT BUILDING (Continued)

S113805108

Action Type: A Notice sent to a Potentially Responsible Party (PRP)
Action Status: ALSENT
Action Date: 4/8/2014
Response Action Outcome: PA

Action Type: Phase 2
Action Status: Scope of Work Received
Action Date: 5/30/2014
Response Action Outcome: PA

Action Type: Tier Classification
Action Status: Tier 2 Classification
Action Date: 5/30/2014
Response Action Outcome: PA

Action Type: Tier Classification
Action Status: Transmittal, Notice, or Notification Received
Action Date: 5/30/2014
Response Action Outcome: PA

Action Type: Phase 1
Action Status: Completion Statement Received
Action Date: 5/30/2014
Response Action Outcome: PA

Action Type: A Notice sent to a Potentially Responsible Party (PRP)
Action Status: A MassDEP piece of correspondence was issued (approvals, NORs, etc.
Action Date: 6/24/2013
Response Action Outcome: PA

Action Type: RNF
Action Status: Reportable Release under MGL 21E
Action Date: 6/3/2013
Response Action Outcome: PA

Action Type: Release Disposition
Action Status: Reportable Release under MGL 21E
Action Date: 6/3/2013
Response Action Outcome: PA

Chemicals:

Chemical: PHENANTHRENE
Quantity: 22.2 milligrams per kilogram
Chemical: C9 THRU C18 ALIPHATIC HYDROCARBONS
Quantity: 142000 micrograms per liter
Chemical: FLUORANTHENE
Quantity: 308 micrograms per liter
Chemical: PYRENE
Quantity: 309 micrograms per liter
Chemical: C5 THRU C8 ALIPHATIC HYDROCARBONS
Quantity: 65800 micrograms per liter
Chemical: BENZO[G,H,I]PERYLENE
Quantity: 33 micrograms per liter
Chemical: BENZO[A]ANTHRACENE
Quantity: 7.93 milligrams per kilogram
Chemical: C9 THRU C12 ALIPHATIC HYDROCARBONS
Quantity: 11200 micrograms per liter

Map ID
Direction
Distance
Elevation

MAP FINDINGS

Site

Database(s)

EDR ID Number
EPA ID Number

COMMERCIAL PROPERTY - VACANT BUILDING (Continued)

S113805108

Chemical: ANTHRACENE
Quantity: 121 micrograms per liter
Chemical: ACENAPHTHYLENE
Quantity: 2.09 milligrams per kilogram
Chemical: 2-METHYLNAPHTHALENE
Quantity: 9.39 milligrams per kilogram
Chemical: ACENAPHTHYLENE
Quantity: 63 micrograms per liter
Chemical: FLUORENE
Quantity: 160 micrograms per liter
Chemical: C5 THRU C8 ALIPHATIC HYDROCARBONS
Quantity: 269 milligrams per kilogram
Chemical: NAPHTHALENE
Quantity: 4.1 milligrams per kilogram
Chemical: DIBENZ[A,H]ANTHRACENE
Quantity: 0.932 milligrams per kilogram
Chemical: C9 THRU C10 AROMATIC HYDROCARBONS
Quantity: 205 milligrams per kilogram
Chemical: C9 THRU C10 AROMATIC HYDROCARBONS
Quantity: 23300 micrograms per liter
Chemical: CHRYSENE
Quantity: 112 micrograms per liter
Chemical: BENZO[A]PYRENE
Quantity: 6.29 milligrams per kilogram
Chemical: C11 THRU C22 AROMATIC HYDROCARBONS
Quantity: 62100 micrograms per liter
Source: UNKNOWN

V130
ESE
1/2-1
0.648 mi.
3420 ft.

PINE REALTY ASSOCIATES PROPERTY
48-50 HARVARD AVENUE
BROOKLINE, MA 02072
Site 1 of 3 in cluster V

MA SHWS S116687243
MA RELEASE N/A

Relative:
Lower
Actual:
45 ft.

SHWS:
Release Tracking Number/Current Status: 3-0032242 / PSNC
Release Town: BROOKLINE
Notification Date: 06/18/2014
Category: 120 DY
Associated ID: Not reported
Current Status: PSNC
Status Date: 07/29/2014
Phase: Not reported
Response Action Outcome: PN - PN
Oil Or Haz Material: Oil and Hazardous Material
Source: UNKNOWN

[Click here to access the MA DEP site for this facility:](#)

Chemicals:
Chemical: C11 THRU C22 AROMATIC HYDROCARBONS
Quantity: 8300 milligrams per kilogram
Chemical: C9 THRU C12 ALIPHATIC HYDROCARBONS
Quantity: 11000 milligrams per kilogram
Chemical: 2-METHYLNAPHTHALENE
Quantity: 110 milligrams per kilogram

Map ID
Direction
Distance
Elevation

MAP FINDINGS

Site

Database(s)

EDR ID Number
EPA ID Number

PINE REALTY ASSOCIATES PROPERTY (Continued)

S116687243

Actions:

Action Type:	Release Disposition
Action Status:	Reportable Release under MGL 21E
Action Date:	6/18/2014
Response Action Outcome:	PN
Action Type:	RNF
Action Status:	Reportable Release under MGL 21E
Action Date:	6/18/2014
Response Action Outcome:	PN
Action Type:	RNFE
Action Status:	Transmittal, Notice, or Notification Received
Action Date:	6/18/2014
Response Action Outcome:	PN
Action Type:	Response Action Outcome - RAO
Action Status:	PSNRCD
Action Date:	7/29/2014
Response Action Outcome:	PN
Action Type:	A Notice sent to a Potentially Responsible Party (PRP)
Action Status:	A MassDEP piece of correspondence was issued (approvals, NORs, etc.
Action Date:	7/8/2014
Response Action Outcome:	PN

Release:

Release Tracking Number/Current Status:	3-0032242 / PSNC
Primary ID:	Not reported
Official City:	BROOKLINE
Notification:	06/18/2014
Category:	120 DY
Status Date:	07/29/2014
Phase:	Not reported
Response Action Outcome:	PN - PN
Oil / Haz Material Type:	Oil and Hazardous Material

[Click here to access the MA DEP site for this facility:](#)

Actions:

Action Type:	Release Disposition
Action Status:	Reportable Release under MGL 21E
Action Date:	6/18/2014
Response Action Outcome:	PN
Action Type:	RNF
Action Status:	Reportable Release under MGL 21E
Action Date:	6/18/2014
Response Action Outcome:	PN
Action Type:	RNFE
Action Status:	Transmittal, Notice, or Notification Received
Action Date:	6/18/2014
Response Action Outcome:	PN

Map ID
Direction
Distance
Elevation

MAP FINDINGS

Site

Database(s)

EDR ID Number
EPA ID Number

PINE REALTY ASSOCIATES PROPERTY (Continued)

S116687243

Action Type: Response Action Outcome - RAO
Action Status: PSNRCD
Action Date: 7/29/2014
Response Action Outcome: PN

Action Type: A Notice sent to a Potentially Responsible Party (PRP)
Action Status: A MassDEP piece of correspondence was issued (approvals, NORs, etc.)
Action Date: 7/8/2014
Response Action Outcome: PN

Chemicals:
Chemical: C11 THRU C22 AROMATIC HYDROCARBONS
Quantity: 8300 milligrams per kilogram
Chemical: C9 THRU C12 ALIPHATIC HYDROCARBONS
Quantity: 11000 milligrams per kilogram
Chemical: 2-METHYLNAPHTHALENE
Quantity: 110 milligrams per kilogram
Source: UNKNOWN

131
NNE
1/2-1
0.651 mi.
3435 ft.

GULF STATION
226 HARVARD AVE
ALLSTON, MA 02134

MA SHWS U000228518
MA LUST N/A
MA RELEASE
MA HW GEN

Relative:
Lower
Actual:
36 ft.

SHWS:
Release Tracking Number/Current Status: 3-0027475 / RAO
Release Town: BOSTON
Notification Date: 01/29/2008
Category: 120 DY
Associated ID: Not reported
Current Status: Response Action Outcome
Status Date: 12/29/2008
Phase: PHASE II
Response Action Outcome: A2 - A permanent solution has been achieved. Contamination has not been reduced to background.
Oil Or Haz Material: Oil and Hazardous Material

[Click here to access the MA DEP site for this facility:](#)

Chemicals:
Chemical: MTBE
Quantity: 0.39 milligrams per kilogram
Chemical: C5 THRU C8 ALIPHATIC HYDROCARBONS
Quantity: 4960 micrograms per liter
Chemical: C9 THRU C12 ALIPHATIC HYDROCARBONS
Quantity: 2100 micrograms per liter
Chemical: C5 THRU C8 ALIPHATIC HYDROCARBONS
Quantity: 1680 milligrams per kilogram
Chemical: C11 THRU C22 AROMATIC HYDROCARBONS
Quantity: 880 milligrams per kilogram
Chemical: BENZO[B]FLUORANTHENE
Quantity: 1.3 milligrams per kilogram
Chemical: 2-METHYLNAPHTHALENE
Quantity: 32 milligrams per kilogram
Chemical: NAPHTHALENE

Map ID
Direction
Distance
Elevation

MAP FINDINGS

Site

Database(s)

EDR ID Number
EPA ID Number

GULF STATION (Continued)

U000228518

Quantity: 32 milligrams per kilogram
Chemical: LEAD
Quantity: 990 milligrams per kilogram
Chemical: C19 THRU C36 ALIPHATIC HYDROCARBONS
Quantity: 4800 milligrams per kilogram
Chemical: BENZO[A]ANTHRACENE
Quantity: 1.4 milligrams per kilogram
Chemical: BENZO[A]PYRENE
Quantity: 3.4 milligrams per kilogram
Chemical: C9 THRU C10 AROMATIC HYDROCARBONS
Quantity: 686 milligrams per kilogram
Chemical: TPH
Quantity: 31 milligrams per kilogram
Chemical: CHROMIUM
Quantity: 30 milligrams per kilogram

Actions:

Action Type: Release Disposition
Action Status: Reportable Release under MGL 21E
Action Date: 1/29/2008
Response Action Outcome: A permanent solution has been achieved. Contamination has not been reduced to background.

Action Type: RNF
Action Status: Reportable Release under MGL 21E
Action Date: 1/29/2008
Response Action Outcome: A permanent solution has been achieved. Contamination has not been reduced to background.

Action Type: Release Abatement Measure
Action Status: Written Plan Received
Action Date: 1/29/2008
Response Action Outcome: A permanent solution has been achieved. Contamination has not been reduced to background.

Action Type: Response Action Outcome - RAO
Action Status: Level I - Technical Screen Audit
Action Date: 1/29/2009
Response Action Outcome: A permanent solution has been achieved. Contamination has not been reduced to background.

Action Type: Release Abatement Measure
Action Status: Fee Received - FMCRA Use Only
Action Date: 11/13/2007
Response Action Outcome: A permanent solution has been achieved. Contamination has not been reduced to background.

Action Type: Release Abatement Measure
Action Status: Level I - Technical Screen Audit
Action Date: 11/19/2007
Response Action Outcome: A permanent solution has been achieved. Contamination has not been reduced to background.

Action Type: A Notice sent to a Potentially Responsible Party (PRP)
Action Status: ALSSENT
Action Date: 11/21/2008
Response Action Outcome: A permanent solution has been achieved. Contamination has not been reduced to background.

Map ID
Direction
Distance
Elevation

MAP FINDINGS

Site

Database(s)

EDR ID Number
EPA ID Number

GULF STATION (Continued)

U000228518

Action Type:	Release Abatement Measure
Action Status:	Written Plan Received
Action Date:	11/6/2007
Response Action Outcome:	A permanent solution has been achieved. Contamination has not been reduced to background.
Action Type:	Response Action Outcome - RAO
Action Status:	RAO Statement Received
Action Date:	12/29/2008
Response Action Outcome:	A permanent solution has been achieved. Contamination has not been reduced to background.
Action Type:	Phase 1
Action Status:	Completion Statement Received
Action Date:	12/29/2008
Response Action Outcome:	A permanent solution has been achieved. Contamination has not been reduced to background.
Action Type:	Release Abatement Measure
Action Status:	Fee Not Required - Fee Refunded-FMCRA Use Only
Action Date:	12/3/2007
Response Action Outcome:	A permanent solution has been achieved. Contamination has not been reduced to background.
Action Type:	Release Abatement Measure
Action Status:	Level I - Technical Screen Audit
Action Date:	2/6/2008
Response Action Outcome:	A permanent solution has been achieved. Contamination has not been reduced to background.
Action Type:	A Notice sent to a Potentially Responsible Party (PRP)
Action Status:	A MassDEP piece of correspondence was issued (approvals, NORs, etc.
Action Date:	3/18/2008
Response Action Outcome:	A permanent solution has been achieved. Contamination has not been reduced to background.
Action Type:	Release Abatement Measure
Action Status:	Modified Revised or Updated Plan Received
Action Date:	3/20/2008
Response Action Outcome:	A permanent solution has been achieved. Contamination has not been reduced to background.
Action Type:	RLFA
Action Status:	FLDRUN
Action Date:	3/27/2008
Response Action Outcome:	A permanent solution has been achieved. Contamination has not been reduced to background.
Action Type:	Release Abatement Measure
Action Status:	Level I - Technical Screen Audit
Action Date:	4/1/2008
Response Action Outcome:	A permanent solution has been achieved. Contamination has not been reduced to background.
Action Type:	Release Abatement Measure
Action Status:	Completion Statement Received
Action Date:	6/4/2008

Map ID
Direction
Distance
Elevation

MAP FINDINGS

Site

Database(s)

EDR ID Number
EPA ID Number

GULF STATION (Continued)

U000228518

Response Action Outcome: A permanent solution has been achieved. Contamination has not been reduced to background.

Release Tracking Number/Current Status: 3-0004435 / RAO
Release Town: BOSTON
Notification Date: 07/15/1993
Category: NONE
Associated ID: Not reported
Current Status: Response Action Outcome
Status Date: 12/29/2008
Phase: Not reported
Response Action Outcome: -
Oil Or Haz Material: Oil
Location Type: GASSTATION
Location Type: COMMERCIAL
Source: UNKNOWN
Source: UST
Source: PIPE

[Click here to access the MA DEP site for this facility:](#)

Chemicals:
Chemical: PETROLEUM
Quantity: Not reported

Actions:
Action Type: TREGS
Action Status: WAVSIG
Action Date: 1/13/1994
Response Action Outcome: Not reported

Action Type: TREGS
Action Status: WAVACC
Action Date: 1/18/1994
Response Action Outcome: Not reported

Action Type: Response Action Outcome - RAO
Action Status: Level I - Technical Screen Audit
Action Date: 1/29/2009
Response Action Outcome: Not reported

Action Type: Release Abatement Measure
Action Status: Fee Received - FMCRA Use Only
Action Date: 11/13/2007
Response Action Outcome: Not reported

Action Type: Release Abatement Measure
Action Status: Level I - Technical Screen Audit
Action Date: 11/19/2007
Response Action Outcome: Not reported

Action Type: Release Abatement Measure
Action Status: Written Plan Received
Action Date: 11/6/2007
Response Action Outcome: Not reported

Map ID
Direction
Distance
Elevation

MAP FINDINGS

Site

Database(s)

EDR ID Number
EPA ID Number

GULF STATION (Continued)

U000228518

Action Type:	Response Action Outcome - RAO
Action Status:	RAO Statement Received
Action Date:	12/29/2008
Response Action Outcome:	Not reported
Action Type:	Release Abatement Measure
Action Status:	Fee Not Required - Fee Refunded-FMCRA Use Only
Action Date:	12/3/2007
Response Action Outcome:	Not reported
Action Type:	Release Abatement Measure
Action Status:	Modified Revised or Updated Plan Received
Action Date:	3/20/2008
Response Action Outcome:	Not reported
Action Type:	Release Abatement Measure
Action Status:	Level I - Technical Screen Audit
Action Date:	4/1/2008
Response Action Outcome:	Not reported
Action Type:	Release Abatement Measure
Action Status:	Completion Statement Received
Action Date:	6/4/2008
Response Action Outcome:	Not reported
Action Type:	Release Disposition
Action Status:	Valid Transition Site
Action Date:	7/15/1993
Response Action Outcome:	Not reported
Action Type:	TREGS
Action Status:	WAVREC
Action Date:	7/30/1993
Response Action Outcome:	Not reported
Action Type:	Response Action Outcome - RAO
Action Status:	RAO Statement Received
Action Date:	8/15/1995
Response Action Outcome:	Not reported
Release Tracking Number/Current Status:	3-0004435 / RAO
Release Town:	BOSTON
Notification Date:	07/15/1993
Category:	NONE
Associated ID:	Not reported
Current Status:	Response Action Outcome
Status Date:	12/29/2008
Phase:	Not reported
Response Action Outcome:	-
Oil Or Haz Material:	Oil
Location Type:	GASSTATION
Location Type:	COMMERCIAL
Source:	UNKNOWN
Source:	UST
Source:	PIPE

Map ID
Direction
Distance
Elevation

MAP FINDINGS

Site

Database(s)

EDR ID Number
EPA ID Number

GULF STATION (Continued)

U000228518

[Click here to access the MA DEP site for this facility:](#)

Chemicals:

Chemical: PETROLEUM
Quantity: Not reported

Actions:

Action Type: TREGS
Action Status: WAVSIG
Action Date: 1/13/1994
Response Action Outcome: Not reported

Action Type: TREGS
Action Status: WAVACC
Action Date: 1/18/1994
Response Action Outcome: Not reported

Action Type: Response Action Outcome - RAO
Action Status: Level I - Technical Screen Audit
Action Date: 1/29/2009
Response Action Outcome: Not reported

Action Type: Release Abatement Measure
Action Status: Fee Received - FMCRA Use Only
Action Date: 11/13/2007
Response Action Outcome: Not reported

Action Type: Release Abatement Measure
Action Status: Level I - Technical Screen Audit
Action Date: 11/19/2007
Response Action Outcome: Not reported

Action Type: Release Abatement Measure
Action Status: Written Plan Received
Action Date: 11/6/2007
Response Action Outcome: Not reported

Action Type: Response Action Outcome - RAO
Action Status: RAO Statement Received
Action Date: 12/29/2008
Response Action Outcome: Not reported

Action Type: Release Abatement Measure
Action Status: Fee Not Required - Fee Refunded-FMCRA Use Only
Action Date: 12/3/2007
Response Action Outcome: Not reported

Action Type: Release Abatement Measure
Action Status: Modified Revised or Updated Plan Received
Action Date: 3/20/2008
Response Action Outcome: Not reported

Action Type: Release Abatement Measure
Action Status: Level I - Technical Screen Audit
Action Date: 4/1/2008

Map ID
Direction
Distance
Elevation

MAP FINDINGS

Site

Database(s)

EDR ID Number
EPA ID Number

GULF STATION (Continued)

U000228518

Response Action Outcome: Not reported

Action Type: Release Abatement Measure
Action Status: Completion Statement Received
Action Date: 6/4/2008
Response Action Outcome: Not reported

Action Type: Release Disposition
Action Status: Valid Transition Site
Action Date: 7/15/1993
Response Action Outcome: Not reported

Action Type: TREGS
Action Status: WAVREC
Action Date: 7/30/1993
Response Action Outcome: Not reported

Action Type: Response Action Outcome - RAO
Action Status: RAO Statement Received
Action Date: 8/15/1995
Response Action Outcome: Not reported

LUST:

Facility:

Release Tracking Number/Current Status: 3-0004435 / RAO
Status Date: 12/29/2008
Source Type: UST
Release Town: BOSTON
Notification Date: 07/15/1993
Category: NONE
Associated ID: Not reported
Phase: Not reported
Response Action Outcome: -
Oil Or Haz Material: Oil

Location Type: GASSTATION
Location Type: COMMERCIAL
Source: UNKNOWN
Source: UST
Source: PIPE

[Click here to access the MA DEP site for this facility:](#)

Chemicals:

Chemical: PETROLEUM
Quantity: Not reported

Actions:

Action Type: TREGS
Action Status: WAVSIG
Action Date: 1/13/1994
Response Action Outcome: Not reported

Map ID
Direction
Distance
Elevation

MAP FINDINGS

Site

Database(s)

EDR ID Number
EPA ID Number

GULF STATION (Continued)

U000228518

Action Type:	TREGS
Action Status:	WAVACC
Action Date:	1/18/1994
Response Action Outcome:	Not reported
Action Type:	Response Action Outcome - RAO
Action Status:	Level I - Technical Screen Audit
Action Date:	1/29/2009
Response Action Outcome:	Not reported
Action Type:	Release Abatement Measure
Action Status:	Fee Received - FMCRA Use Only
Action Date:	11/13/2007
Response Action Outcome:	Not reported
Action Type:	Release Abatement Measure
Action Status:	Level I - Technical Screen Audit
Action Date:	11/19/2007
Response Action Outcome:	Not reported
Action Type:	Release Abatement Measure
Action Status:	Written Plan Received
Action Date:	11/6/2007
Response Action Outcome:	Not reported
Action Type:	Response Action Outcome - RAO
Action Status:	RAO Statement Received
Action Date:	12/29/2008
Response Action Outcome:	Not reported
Action Type:	Release Abatement Measure
Action Status:	Fee Not Required - Fee Refunded-FMCRA Use Only
Action Date:	12/3/2007
Response Action Outcome:	Not reported
Action Type:	Release Abatement Measure
Action Status:	Modified Revised or Updated Plan Received
Action Date:	3/20/2008
Response Action Outcome:	Not reported
Action Type:	Release Abatement Measure
Action Status:	Level I - Technical Screen Audit
Action Date:	4/1/2008
Response Action Outcome:	Not reported
Action Type:	Release Abatement Measure
Action Status:	Completion Statement Received
Action Date:	6/4/2008
Response Action Outcome:	Not reported
Action Type:	Release Disposition
Action Status:	Valid Transition Site
Action Date:	7/15/1993
Response Action Outcome:	Not reported
Action Type:	TREGS
Action Status:	WAVREC

Map ID
Direction
Distance
Elevation

MAP FINDINGS

Site

Database(s)

EDR ID Number
EPA ID Number

GULF STATION (Continued)

U000228518

Action Date: 7/30/1993
Response Action Outcome: Not reported

Action Type: Response Action Outcome - RAO
Action Status: RAO Statement Received
Action Date: 8/15/1995
Response Action Outcome: Not reported

Release:

Release Tracking Number/Current Status: 3-0004435 / RAO
Primary ID: Not reported
Official City: BOSTON
Notification: 07/15/1993
Category: NONE
Status Date: 12/29/2008
Phase: Not reported
Response Action Outcome: -
Oil / Haz Material Type: Oil

[Click here to access the MA DEP site for this facility:](#)

Actions:

Action Type: TREGS
Action Status: WAVSIG
Action Date: 1/13/1994
Response Action Outcome: Not reported

Action Type: TREGS
Action Status: WAVACC
Action Date: 1/18/1994
Response Action Outcome: Not reported

Action Type: Response Action Outcome - RAO
Action Status: Level I - Technical Screen Audit
Action Date: 1/29/2009
Response Action Outcome: Not reported

Action Type: Release Abatement Measure
Action Status: Fee Received - FMCRA Use Only
Action Date: 11/13/2007
Response Action Outcome: Not reported

Action Type: Release Abatement Measure
Action Status: Level I - Technical Screen Audit
Action Date: 11/19/2007
Response Action Outcome: Not reported

Action Type: Release Abatement Measure
Action Status: Written Plan Received
Action Date: 11/6/2007
Response Action Outcome: Not reported

Action Type: Response Action Outcome - RAO
Action Status: RAO Statement Received
Action Date: 12/29/2008

Map ID
Direction
Distance
Elevation

MAP FINDINGS

Site

Database(s)

EDR ID Number
EPA ID Number

GULF STATION (Continued)

U000228518

Response Action Outcome: Not reported

Action Type: Release Abatement Measure
Action Status: Fee Not Required - Fee Refunded-FMCRRA Use Only
Action Date: 12/3/2007
Response Action Outcome: Not reported

Action Type: Release Abatement Measure
Action Status: Modified Revised or Updated Plan Received
Action Date: 3/20/2008
Response Action Outcome: Not reported

Action Type: Release Abatement Measure
Action Status: Level I - Technical Screen Audit
Action Date: 4/1/2008
Response Action Outcome: Not reported

Action Type: Release Abatement Measure
Action Status: Completion Statement Received
Action Date: 6/4/2008
Response Action Outcome: Not reported

Action Type: Release Disposition
Action Status: Valid Transition Site
Action Date: 7/15/1993
Response Action Outcome: Not reported

Action Type: TREGS
Action Status: WAVREC
Action Date: 7/30/1993
Response Action Outcome: Not reported

Action Type: Response Action Outcome - RAO
Action Status: RAO Statement Received
Action Date: 8/15/1995
Response Action Outcome: Not reported

Chemicals:

Chemical: PETROLEUM
Quantity: Not reported
Location Type: GASSTATION
Location Type: COMMERCIAL
Source: UNKNOWN
Source: UST
Source: PIPE

Release Tracking Number/Current Status: 3-0027475 / RAO
Primary ID: Not reported
Official City: BOSTON
Notification: 01/29/2008
Category: 120 DY
Status Date: 12/29/2008
Phase: PHASE II
Response Action Outcome: A2 - A permanent solution has been achieved. Contamination has not been reduced to background.
Oil / Haz Material Type: Oil and Hazardous Material

Map ID
Direction
Distance
Elevation

MAP FINDINGS

Site

Database(s)

EDR ID Number
EPA ID Number

GULF STATION (Continued)

U000228518

[Click here to access the MA DEP site for this facility:](#)

Actions:

Action Type: Release Disposition
Action Status: Reportable Release under MGL 21E
Action Date: 1/29/2008
Response Action Outcome: A permanent solution has been achieved. Contamination has not been reduced to background.

Action Type: RNF
Action Status: Reportable Release under MGL 21E
Action Date: 1/29/2008
Response Action Outcome: A permanent solution has been achieved. Contamination has not been reduced to background.

Action Type: Release Abatement Measure
Action Status: Written Plan Received
Action Date: 1/29/2008
Response Action Outcome: A permanent solution has been achieved. Contamination has not been reduced to background.

Action Type: Response Action Outcome - RAO
Action Status: Level I - Technical Screen Audit
Action Date: 1/29/2009
Response Action Outcome: A permanent solution has been achieved. Contamination has not been reduced to background.

Action Type: Release Abatement Measure
Action Status: Fee Received - FMCRA Use Only
Action Date: 11/13/2007
Response Action Outcome: A permanent solution has been achieved. Contamination has not been reduced to background.

Action Type: Release Abatement Measure
Action Status: Level I - Technical Screen Audit
Action Date: 11/19/2007
Response Action Outcome: A permanent solution has been achieved. Contamination has not been reduced to background.

Action Type: A Notice sent to a Potentially Responsible Party (PRP)
Action Status: ALSENT
Action Date: 11/21/2008
Response Action Outcome: A permanent solution has been achieved. Contamination has not been reduced to background.

Action Type: Release Abatement Measure
Action Status: Written Plan Received
Action Date: 11/6/2007
Response Action Outcome: A permanent solution has been achieved. Contamination has not been reduced to background.

Action Type: Response Action Outcome - RAO
Action Status: RAO Statement Received
Action Date: 12/29/2008
Response Action Outcome: A permanent solution has been achieved. Contamination has not been reduced to background.

Map ID
Direction
Distance
Elevation

MAP FINDINGS

Site

Database(s)

EDR ID Number
EPA ID Number

GULF STATION (Continued)

U000228518

Action Type: Phase 1
Action Status: Completion Statement Received
Action Date: 12/29/2008
Response Action Outcome: A permanent solution has been achieved. Contamination has not been reduced to background.

Action Type: Release Abatement Measure
Action Status: Fee Not Required - Fee Refunded-FMCRA Use Only
Action Date: 12/3/2007
Response Action Outcome: A permanent solution has been achieved. Contamination has not been reduced to background.

Action Type: Release Abatement Measure
Action Status: Level I - Technical Screen Audit
Action Date: 2/6/2008
Response Action Outcome: A permanent solution has been achieved. Contamination has not been reduced to background.

Action Type: A Notice sent to a Potentially Responsible Party (PRP)
Action Status: A MassDEP piece of correspondence was issued (approvals, NORs, etc.)
Action Date: 3/18/2008
Response Action Outcome: A permanent solution has been achieved. Contamination has not been reduced to background.

Action Type: Release Abatement Measure
Action Status: Modified Revised or Updated Plan Received
Action Date: 3/20/2008
Response Action Outcome: A permanent solution has been achieved. Contamination has not been reduced to background.

Action Type: RLFA
Action Status: FLDRUN
Action Date: 3/27/2008
Response Action Outcome: A permanent solution has been achieved. Contamination has not been reduced to background.

Action Type: Release Abatement Measure
Action Status: Level I - Technical Screen Audit
Action Date: 4/1/2008
Response Action Outcome: A permanent solution has been achieved. Contamination has not been reduced to background.

Action Type: Release Abatement Measure
Action Status: Completion Statement Received
Action Date: 6/4/2008
Response Action Outcome: A permanent solution has been achieved. Contamination has not been reduced to background.

Chemicals:
Chemical: MTBE
Quantity: 0.39 milligrams per kilogram
Chemical: C5 THRU C8 ALIPHATIC HYDROCARBONS
Quantity: 4960 micrograms per liter
Chemical: C9 THRU C12 ALIPHATIC HYDROCARBONS
Quantity: 2100 micrograms per liter
Chemical: C5 THRU C8 ALIPHATIC HYDROCARBONS
Quantity: 1680 milligrams per kilogram

Map ID
Direction
Distance
Elevation

MAP FINDINGS

Site

Database(s)

EDR ID Number
EPA ID Number

GULF STATION (Continued)

U000228518

Chemical: C11 THRU C22 AROMATIC HYDROCARBONS
Quantity: 880 milligrams per kilogram
Chemical: BENZO[B]FLUORANTHENE
Quantity: 1.3 milligrams per kilogram
Chemical: 2-METHYLNAPHTHALENE
Quantity: 32 milligrams per kilogram
Chemical: NAPHTHALENE
Quantity: 32 milligrams per kilogram
Chemical: LEAD
Quantity: 990 milligrams per kilogram
Chemical: C19 THRU C36 ALIPHATIC HYDROCARBONS
Quantity: 4800 milligrams per kilogram
Chemical: BENZO[A]ANTHRACENE
Quantity: 1.4 milligrams per kilogram
Chemical: BENZO[A]PYRENE
Quantity: 3.4 milligrams per kilogram
Chemical: C9 THRU C10 AROMATIC HYDROCARBONS
Quantity: 686 milligrams per kilogram
Chemical: TPH
Quantity: 31 milligrams per kilogram
Chemical: CHROMIUM
Quantity: 30 milligrams per kilogram

HW GEN:
EPA Id: MAC300093754
RCRA Generator Status: VSQG
State Generator Status: Not reported

W132
East
1/2-1
0.651 mi.
3435 ft.

COOLIDGE COR
34-46 WEBSTER ST
BROOKLINE, MA 02446

MA SHWS S105043483
MA RELEASE N/A

Site 1 of 2 in cluster W

Relative:
Lower
Actual:
60 ft.

SHWS:
Release Tracking Number/Current Status: 3-0020599 / RAO
Release Town: BROOKLINE
Notification Date: 04/19/2001
Category: 120 DY
Associated ID: Not reported
Current Status: Response Action Outcome
Status Date: 04/25/2002
Phase: Not reported
Response Action Outcome: A2 - A permanent solution has been achieved. Contamination has not been reduced to background.
Oil Or Haz Material: Oil and Hazardous Material

Click here to access the MA DEP site for this facility:

Chemicals:
Chemical: ACENAPHTHENE
Quantity: 20 milligrams per kilogram
Chemical: BENZO[B]FLUORANTHENE
Quantity: 93 milligrams per kilogram
Chemical: BENZO[A]ANTHRACENE
Quantity: 87 milligrams per kilogram

Map ID
Direction
Distance
Elevation

MAP FINDINGS

Site

Database(s)

EDR ID Number
EPA ID Number

COOLIDGE COR (Continued)

S105043483

Chemical:	NAPHTHALENE
Quantity:	78 milligrams per kilogram
Chemical:	PHENANTHRENE
Quantity:	270 milligrams per kilogram
Chemical:	INDENO(1,2,3-CD)PYRENE
Quantity:	45 milligrams per kilogram
Chemical:	2-METHYLNAPHTHALENE
Quantity:	26 milligrams per kilogram
Chemical:	DIBENZ[A,H]ANTHRACENE
Quantity:	17 milligrams per kilogram
Chemical:	CHRYSENE
Quantity:	76 milligrams per kilogram
Chemical:	BENZO[K]FLUORANTHENE
Quantity:	30 milligrams per kilogram
Chemical:	LEAD
Quantity:	370 milligrams per kilogram
Chemical:	TPH
Quantity:	2700 milligrams per kilogram
Chemical:	BENZO[A]PYRENE
Quantity:	83 milligrams per kilogram
Actions:	
Action Type:	Release Abatement Measure
Action Status:	Status or Interim Report Received
Action Date:	3/12/2002
Response Action Outcome:	A permanent solution has been achieved. Contamination has not been reduced to background.
Action Type:	Release Abatement Measure
Action Status:	Modified Revised or Updated Plan Received
Action Date:	3/12/2002
Response Action Outcome:	A permanent solution has been achieved. Contamination has not been reduced to background.
Action Type:	Release Abatement Measure
Action Status:	Written Plan Received
Action Date:	4/19/2001
Response Action Outcome:	A permanent solution has been achieved. Contamination has not been reduced to background.
Action Type:	Release Disposition
Action Status:	Reportable Release under MGL 21E
Action Date:	4/19/2001
Response Action Outcome:	A permanent solution has been achieved. Contamination has not been reduced to background.
Action Type:	RNF
Action Status:	Reportable Release under MGL 21E
Action Date:	4/19/2001
Response Action Outcome:	A permanent solution has been achieved. Contamination has not been reduced to background.
Action Type:	Release Abatement Measure
Action Status:	Fee Received - FMCRA Use Only
Action Date:	4/24/2001
Response Action Outcome:	A permanent solution has been achieved. Contamination has not been reduced to background.

Map ID
Direction
Distance
Elevation

MAP FINDINGS

Site

Database(s)

EDR ID Number
EPA ID Number

COOLIDGE COR (Continued)

S105043483

Action Type: Response Action Outcome - RAO
Action Status: Fee Received - FMCRA Use Only
Action Date: 4/24/2002
Response Action Outcome: A permanent solution has been achieved. Contamination has not been reduced to background.

Action Type: Release Abatement Measure
Action Status: Completion Statement Received
Action Date: 4/25/2002
Response Action Outcome: A permanent solution has been achieved. Contamination has not been reduced to background.

Action Type: Response Action Outcome - RAO
Action Status: RAO Statement Received
Action Date: 4/25/2002
Response Action Outcome: A permanent solution has been achieved. Contamination has not been reduced to background.

Action Type: Release Abatement Measure
Action Status: Fee Received - FMCRA Use Only
Action Date: 9/6/2001
Response Action Outcome: A permanent solution has been achieved. Contamination has not been reduced to background.

Release:

Release Tracking Number/Current Status: 3-0020599 / RAO
Primary ID: Not reported
Official City: BROOKLINE
Notification: 04/19/2001
Category: 120 DY
Status Date: 04/25/2002
Phase: Not reported
Response Action Outcome: A2 - A permanent solution has been achieved. Contamination has not been reduced to background.
Oil / Haz Material Type: Oil and Hazardous Material

Click here to access the MA DEP site for this facility:

Actions:

Action Type: Release Abatement Measure
Action Status: Status or Interim Report Received
Action Date: 3/12/2002
Response Action Outcome: A permanent solution has been achieved. Contamination has not been reduced to background.

Action Type: Release Abatement Measure
Action Status: Modified Revised or Updated Plan Received
Action Date: 3/12/2002
Response Action Outcome: A permanent solution has been achieved. Contamination has not been reduced to background.

Action Type: Release Abatement Measure
Action Status: Written Plan Received
Action Date: 4/19/2001
Response Action Outcome: A permanent solution has been achieved. Contamination has not been

Map ID
Direction
Distance
Elevation

MAP FINDINGS

Site

Database(s)

EDR ID Number
EPA ID Number

COOLIDGE COR (Continued)

S105043483

reduced to background.

Action Type: Release Disposition
Action Status: Reportable Release under MGL 21E
Action Date: 4/19/2001
Response Action Outcome: A permanent solution has been achieved. Contamination has not been reduced to background.

Action Type: RNF
Action Status: Reportable Release under MGL 21E
Action Date: 4/19/2001
Response Action Outcome: A permanent solution has been achieved. Contamination has not been reduced to background.

Action Type: Release Abatement Measure
Action Status: Fee Received - FMCRA Use Only
Action Date: 4/24/2001
Response Action Outcome: A permanent solution has been achieved. Contamination has not been reduced to background.

Action Type: Response Action Outcome - RAO
Action Status: Fee Received - FMCRA Use Only
Action Date: 4/24/2002
Response Action Outcome: A permanent solution has been achieved. Contamination has not been reduced to background.

Action Type: Release Abatement Measure
Action Status: Completion Statement Received
Action Date: 4/25/2002
Response Action Outcome: A permanent solution has been achieved. Contamination has not been reduced to background.

Action Type: Response Action Outcome - RAO
Action Status: RAO Statement Received
Action Date: 4/25/2002
Response Action Outcome: A permanent solution has been achieved. Contamination has not been reduced to background.

Action Type: Release Abatement Measure
Action Status: Fee Received - FMCRA Use Only
Action Date: 9/6/2001
Response Action Outcome: A permanent solution has been achieved. Contamination has not been reduced to background.

Chemicals:
Chemical: ACENAPHTHENE
Quantity: 20 milligrams per kilogram
Chemical: BENZO[B]FLUORANTHENE
Quantity: 93 milligrams per kilogram
Chemical: BENZO[A]ANTHRACENE
Quantity: 87 milligrams per kilogram
Chemical: NAPHTHALENE
Quantity: 78 milligrams per kilogram
Chemical: PHENANTHRENE
Quantity: 270 milligrams per kilogram
Chemical: INDENO(1,2,3-CD)PYRENE
Quantity: 45 milligrams per kilogram

Map ID
Direction
Distance
Elevation

MAP FINDINGS

Site

Database(s)

EDR ID Number
EPA ID Number

COOLIDGE COR (Continued)

S105043483

Chemical: 2-METHYLNAPHTHALENE
Quantity: 26 milligrams per kilogram
Chemical: DIBENZ[A,H]ANTHRACENE
Quantity: 17 milligrams per kilogram
Chemical: CHRYSENE
Quantity: 76 milligrams per kilogram
Chemical: BENZO[K]FLUORANTHENE
Quantity: 30 milligrams per kilogram
Chemical: LEAD
Quantity: 370 milligrams per kilogram
Chemical: TPH
Quantity: 2700 milligrams per kilogram
Chemical: BENZO[A]PYRENE
Quantity: 83 milligrams per kilogram

133
NNW
1/2-1
0.662 mi.
3495 ft.

BUILDING #5 BOILER ROOM
30 WARREN ST
BRIGHTON, MA 02135

MA SHWS S106617199
MA LUST N/A
MA RELEASE
MA ASBESTOS
MA HW GEN

Relative:
Lower
Actual:
94 ft.

SHWS:
Release Tracking Number/Current Status: 3-0027233 / RAO
Release Town: BOSTON
Notification Date: 11/02/2007
Category: 120 DY
Associated ID: Not reported
Current Status: Response Action Outcome
Status Date: 01/11/2008
Phase: Not reported
Response Action Outcome: A2 - A permanent solution has been achieved. Contamination has not been reduced to background.
Oil Or Haz Material: Oil

[Click here to access the MA DEP site for this facility:](#)

Chemicals:
Chemical: C11 THRU C22 AROMATIC HYDROCARBONS
Quantity: 1180 milligrams per kilogram
Chemical: C9 THRU C18 ALIPHATIC HYDROCARBONS
Quantity: 1520 milligrams per kilogram

Actions:
Action Type: Response Action Outcome - RAO
Action Status: RAO Statement Received
Action Date: 1/11/2008
Response Action Outcome: A permanent solution has been achieved. Contamination has not been reduced to background.

Action Type: Release Abatement Measure
Action Status: Fee Received - FMCRA Use Only
Action Date: 11/13/2007
Response Action Outcome: A permanent solution has been achieved. Contamination has not been reduced to background.

Action Type: A Notice sent to a Potentially Responsible Party (PRP)
Action Status: A MassDEP piece of correspondence was issued (approvals, NORs, etc.)

Map ID
Direction
Distance
Elevation

MAP FINDINGS

Site

Database(s)

EDR ID Number
EPA ID Number

BUILDING #5 BOILER ROOM (Continued)

S106617199

Action Date: 11/15/2007
Response Action Outcome: A permanent solution has been achieved. Contamination has not been reduced to background.

Action Type: RNF
Action Status: Reportable Release under MGL 21E
Action Date: 11/2/2007
Response Action Outcome: A permanent solution has been achieved. Contamination has not been reduced to background.

Action Type: Release Abatement Measure
Action Status: Written Plan Received
Action Date: 11/2/2007
Response Action Outcome: A permanent solution has been achieved. Contamination has not been reduced to background.

Action Type: Release Disposition
Action Status: Reportable Release under MGL 21E
Action Date: 11/2/2007
Response Action Outcome: A permanent solution has been achieved. Contamination has not been reduced to background.

Action Type: Release Abatement Measure
Action Status: Level I - Technical Screen Audit
Action Date: 11/5/2007
Response Action Outcome: A permanent solution has been achieved. Contamination has not been reduced to background.

Action Type: Response Action Outcome - RAO
Action Status: Level I - Technical Screen Audit
Action Date: 3/4/2008
Response Action Outcome: A permanent solution has been achieved. Contamination has not been reduced to background.

Release Tracking Number/Current Status: 3-0026373 / RAO
Release Town: BOSTON
Notification Date: 11/09/2006
Category: TWO HR
Associated ID: Not reported
Current Status: Response Action Outcome
Status Date: 01/12/2007
Phase: Not reported
Response Action Outcome: A2 - A permanent solution has been achieved. Contamination has not been reduced to background.

Oil Or Haz Material: Oil
Location Type: COMMERCIAL
Location Type: OPENSOURCE
Location Type: HOSPITAL
Location Type: GROUNDS
Source: PIPE
Source: UST

[Click here to access the MA DEP site for this facility:](#)

Map ID
Direction
Distance
Elevation

MAP FINDINGS

Site

Database(s)

EDR ID Number
EPA ID Number

BUILDING #5 BOILER ROOM (Continued)

S106617199

Chemicals:

Chemical: #2 FUEL OIL
Quantity: 51 gallons
Chemical: FUEL OIL #2
Quantity: 30 gallons

Actions:

Action Type: Response Action Outcome - RAO
Action Status: RAO Statement Received
Action Date: 1/12/2007
Response Action Outcome: A permanent solution has been achieved. Contamination has not been reduced to background.

Action Type: RNF
Action Status: Reportable Release under MGL 21E
Action Date: 1/12/2007
Response Action Outcome: A permanent solution has been achieved. Contamination has not been reduced to background.

Action Type: RLFA
Action Status: FOLOFF
Action Date: 11/15/2006
Response Action Outcome: A permanent solution has been achieved. Contamination has not been reduced to background.

Action Type: Immediate Response Action
Action Status: Oral Approval of a Modified Plan
Action Date: 11/15/2006
Response Action Outcome: A permanent solution has been achieved. Contamination has not been reduced to background.

Action Type: Immediate Response Action
Action Status: Oral Approval of a Modified Plan
Action Date: 11/17/2006
Response Action Outcome: A permanent solution has been achieved. Contamination has not been reduced to background.

Action Type: RLFA
Action Status: FOLOFF
Action Date: 11/17/2006
Response Action Outcome: A permanent solution has been achieved. Contamination has not been reduced to background.

Action Type: RLFA
Action Status: FLDD1U
Action Date: 11/9/2006
Response Action Outcome: A permanent solution has been achieved. Contamination has not been reduced to background.

Action Type: Release Disposition
Action Status: Reportable Release under MGL 21E
Action Date: 11/9/2006
Response Action Outcome: A permanent solution has been achieved. Contamination has not been reduced to background.

Action Type: Immediate Response Action
Action Status: Oral Approval of Plan or Action

Map ID
Direction
Distance
Elevation

MAP FINDINGS

Site

Database(s)

EDR ID Number
EPA ID Number

BUILDING #5 BOILER ROOM (Continued)

S106617199

Action Date: 11/9/2006
Response Action Outcome: A permanent solution has been achieved. Contamination has not been reduced to background.

Action Type: A Notice sent to a Potentially Responsible Party (PRP)
Action Status: FLDISS
Action Date: 11/9/2006
Response Action Outcome: A permanent solution has been achieved. Contamination has not been reduced to background.

Action Type: A Notice sent to a Potentially Responsible Party (PRP)
Action Status: A MassDEP piece of correspondence was issued (approvals, NORs, etc.)
Action Date: 12/19/2006
Response Action Outcome: A permanent solution has been achieved. Contamination has not been reduced to background.

LUST:

Facility:

Release Tracking Number/Current Status: 3-0026373 / RAO
Status Date: 01/12/2007
Source Type: UST
Release Town: BOSTON
Notification Date: 11/09/2006
Category: TWO HR
Associated ID: Not reported
Phase: Not reported
Response Action Outcome: A2 - A permanent solution has been achieved. Contamination has not been reduced to background.

Oil Or Haz Material: Oil

Location Type: COMMERCIAL
Location Type: OPENSOURCE
Location Type: HOSPITAL
Location Type: GROUNDS
Source: PIPE
Source: UST

[Click here to access the MA DEP site for this facility:](#)

Chemicals:

Chemical: #2 FUEL OIL
Quantity: 51 gallons
Chemical: FUEL OIL #2
Quantity: 30 gallons

Actions:

Action Type: Response Action Outcome - RAO
Action Status: RAO Statement Received
Action Date: 1/12/2007
Response Action Outcome: A permanent solution has been achieved. Contamination has not been reduced to background.

Action Type: RNF

Map ID
Direction
Distance
Elevation

MAP FINDINGS

Site

Database(s)

EDR ID Number
EPA ID Number

BUILDING #5 BOILER ROOM (Continued)

S106617199

Action Status: Reportable Release under MGL 21E
Action Date: 1/12/2007
Response Action Outcome: A permanent solution has been achieved. Contamination has not been reduced to background.

Action Type: RLFA
Action Status: FOLOFF
Action Date: 11/15/2006
Response Action Outcome: A permanent solution has been achieved. Contamination has not been reduced to background.

Action Type: Immediate Response Action
Action Status: Oral Approval of a Modified Plan
Action Date: 11/15/2006
Response Action Outcome: A permanent solution has been achieved. Contamination has not been reduced to background.

Action Type: Immediate Response Action
Action Status: Oral Approval of a Modified Plan
Action Date: 11/17/2006
Response Action Outcome: A permanent solution has been achieved. Contamination has not been reduced to background.

Action Type: RLFA
Action Status: FOLOFF
Action Date: 11/17/2006
Response Action Outcome: A permanent solution has been achieved. Contamination has not been reduced to background.

Action Type: RLFA
Action Status: FLDD1U
Action Date: 11/9/2006
Response Action Outcome: A permanent solution has been achieved. Contamination has not been reduced to background.

Action Type: Release Disposition
Action Status: Reportable Release under MGL 21E
Action Date: 11/9/2006
Response Action Outcome: A permanent solution has been achieved. Contamination has not been reduced to background.

Action Type: Immediate Response Action
Action Status: Oral Approval of Plan or Action
Action Date: 11/9/2006
Response Action Outcome: A permanent solution has been achieved. Contamination has not been reduced to background.

Action Type: A Notice sent to a Potentially Responsible Party (PRP)
Action Status: FLDISS
Action Date: 11/9/2006
Response Action Outcome: A permanent solution has been achieved. Contamination has not been reduced to background.

Action Type: A Notice sent to a Potentially Responsible Party (PRP)
Action Status: A MassDEP piece of correspondence was issued (approvals, NORs, etc.)
Action Date: 12/19/2006
Response Action Outcome: A permanent solution has been achieved. Contamination has not been

Map ID
Direction
Distance
Elevation

MAP FINDINGS

Site

Database(s)

EDR ID Number
EPA ID Number

BUILDING #5 BOILER ROOM (Continued)

S106617199

reduced to background.

Facility:

Release Tracking Number/Current Status: 3-0024110 / RAO
Status Date: 09/23/2004
Source Type: UST
Release Town: BOSTON
Notification Date: 08/02/2004
Category: 72 HR
Associated ID: Not reported
Phase: Not reported
Response Action Outcome: A1 - A permanent solution has been achieved. Contamination has been reduced to background or a threat of release has been eliminated.
Oil Or Haz Material: Oil
Source: UST

[Click here to access the MA DEP site for this facility:](#)

Chemicals:

Chemical: DIESEL FUEL
Quantity: 107 parts per million
Chemical: DIESEL
Quantity: 107.2 parts per million

Actions:

Action Type: Release Disposition
Action Status: Reportable Release under MGL 21E
Action Date: 8/2/2004
Response Action Outcome: A permanent solution has been achieved. Contamination has been reduced to background or a threat of release has been eliminated.

Action Type: RLFA
Action Status: FOLOFF
Action Date: 8/2/2004
Response Action Outcome: A permanent solution has been achieved. Contamination has been reduced to background or a threat of release has been eliminated.

Action Type: A Notice sent to a Potentially Responsible Party (PRP)
Action Status: A MassDEP piece of correspondence was issued (approvals, NORs, etc.
Action Date: 8/23/2004
Response Action Outcome: A permanent solution has been achieved. Contamination has been reduced to background or a threat of release has been eliminated.

Action Type: Immediate Response Action
Action Status: Oral Approval of Plan or Action
Action Date: 8/4/2004
Response Action Outcome: A permanent solution has been achieved. Contamination has been reduced to background or a threat of release has been eliminated.

Action Type: Response Action Outcome - RAO
Action Status: RAO Statement Received
Action Date: 9/23/2004
Response Action Outcome: A permanent solution has been achieved. Contamination has been reduced

Map ID
Direction
Distance
Elevation

MAP FINDINGS

Site

Database(s)

EDR ID Number
EPA ID Number

BUILDING #5 BOILER ROOM (Continued)

S106617199

to background or a threat of release has been eliminated.

Action Type: RNF
Action Status: Reportable Release under MGL 21E
Action Date: 9/23/2004
Response Action Outcome: A permanent solution has been achieved. Contamination has been reduced to background or a threat of release has been eliminated.

Release:

Release Tracking Number/Current Status: 3-0024110 / RAO
Primary ID: Not reported
Official City: BOSTON
Notification: 08/02/2004
Category: 72 HR
Status Date: 09/23/2004
Phase: Not reported
Response Action Outcome: A1 - A permanent solution has been achieved. Contamination has been reduced to background or a threat of release has been eliminated.
Oil / Haz Material Type: Oil

[Click here to access the MA DEP site for this facility:](#)

Actions:

Action Type: Release Disposition
Action Status: Reportable Release under MGL 21E
Action Date: 8/2/2004
Response Action Outcome: A permanent solution has been achieved. Contamination has been reduced to background or a threat of release has been eliminated.

Action Type: RLFA
Action Status: FOLOFF
Action Date: 8/2/2004
Response Action Outcome: A permanent solution has been achieved. Contamination has been reduced to background or a threat of release has been eliminated.

Action Type: A Notice sent to a Potentially Responsible Party (PRP)
Action Status: A MassDEP piece of correspondence was issued (approvals, NORs, etc.)
Action Date: 8/23/2004
Response Action Outcome: A permanent solution has been achieved. Contamination has been reduced to background or a threat of release has been eliminated.

Action Type: Immediate Response Action
Action Status: Oral Approval of Plan or Action
Action Date: 8/4/2004
Response Action Outcome: A permanent solution has been achieved. Contamination has been reduced to background or a threat of release has been eliminated.

Action Type: Response Action Outcome - RAO
Action Status: RAO Statement Received
Action Date: 9/23/2004
Response Action Outcome: A permanent solution has been achieved. Contamination has been reduced to background or a threat of release has been eliminated.

Action Type: RNF
Action Status: Reportable Release under MGL 21E

Map ID
Direction
Distance
Elevation

MAP FINDINGS

Site

Database(s)

EDR ID Number
EPA ID Number

BUILDING #5 BOILER ROOM (Continued)

S106617199

Action Date: 9/23/2004
Response Action Outcome: A permanent solution has been achieved. Contamination has been reduced to background or a threat of release has been eliminated.

Chemicals:
Chemical: DIESEL FUEL
Quantity: 107 parts per million
Chemical: DIESEL
Quantity: 107.2 parts per million
Source: UST

Release Tracking Number/Current Status: 3-0026373 / RAO
Primary ID: Not reported
Official City: BOSTON
Notification: 11/09/2006
Category: TWO HR
Status Date: 01/12/2007
Phase: Not reported
Response Action Outcome: A2 - A permanent solution has been achieved. Contamination has not been reduced to background.
Oil / Haz Material Type: Oil

[Click here to access the MA DEP site for this facility:](#)

Actions:

Action Type: Response Action Outcome - RAO
Action Status: RAO Statement Received
Action Date: 1/12/2007
Response Action Outcome: A permanent solution has been achieved. Contamination has not been reduced to background.

Action Type: RNF
Action Status: Reportable Release under MGL 21E
Action Date: 1/12/2007
Response Action Outcome: A permanent solution has been achieved. Contamination has not been reduced to background.

Action Type: RLFA
Action Status: FOLOFF
Action Date: 11/15/2006
Response Action Outcome: A permanent solution has been achieved. Contamination has not been reduced to background.

Action Type: Immediate Response Action
Action Status: Oral Approval of a Modified Plan
Action Date: 11/15/2006
Response Action Outcome: A permanent solution has been achieved. Contamination has not been reduced to background.

Action Type: Immediate Response Action
Action Status: Oral Approval of a Modified Plan
Action Date: 11/17/2006
Response Action Outcome: A permanent solution has been achieved. Contamination has not been reduced to background.

Action Type: RLFA

Map ID
Direction
Distance
Elevation

MAP FINDINGS

Site

Database(s)

EDR ID Number
EPA ID Number

BUILDING #5 BOILER ROOM (Continued)

S106617199

Action Status: FOLOFF
Action Date: 11/17/2006
Response Action Outcome: A permanent solution has been achieved. Contamination has not been reduced to background.

Action Type: RLFA
Action Status: FLDD1U
Action Date: 11/9/2006
Response Action Outcome: A permanent solution has been achieved. Contamination has not been reduced to background.

Action Type: Release Disposition
Action Status: Reportable Release under MGL 21E
Action Date: 11/9/2006
Response Action Outcome: A permanent solution has been achieved. Contamination has not been reduced to background.

Action Type: Immediate Response Action
Action Status: Oral Approval of Plan or Action
Action Date: 11/9/2006
Response Action Outcome: A permanent solution has been achieved. Contamination has not been reduced to background.

Action Type: A Notice sent to a Potentially Responsible Party (PRP)
Action Status: FLDISS
Action Date: 11/9/2006
Response Action Outcome: A permanent solution has been achieved. Contamination has not been reduced to background.

Action Type: A Notice sent to a Potentially Responsible Party (PRP)
Action Status: A MassDEP piece of correspondence was issued (approvals, NORs, etc.)
Action Date: 12/19/2006
Response Action Outcome: A permanent solution has been achieved. Contamination has not been reduced to background.

Chemicals:
Chemical: #2 FUEL OIL
Quantity: 51 gallons
Chemical: FUEL OIL #2
Quantity: 30 gallons
Location Type: COMMERCIAL
Location Type: OPENSOURCE
Location Type: HOSPITAL
Location Type: GROUNDS
Source: PIPE
Source: UST

Release Tracking Number/Current Status: 3-0027233 / RAO
Primary ID: Not reported
Official City: BOSTON
Notification: 11/02/2007
Category: 120 DY
Status Date: 01/11/2008
Phase: Not reported
Response Action Outcome: A2 - A permanent solution has been achieved. Contamination has not been reduced to background.
Oil / Haz Material Type: Oil

Map ID
Direction
Distance
Elevation

MAP FINDINGS

Site

Database(s)

EDR ID Number
EPA ID Number

BUILDING #5 BOILER ROOM (Continued)

S106617199

[Click here to access the MA DEP site for this facility:](#)

Actions:

Action Type: Response Action Outcome - RAO
Action Status: RAO Statement Received
Action Date: 1/11/2008
Response Action Outcome: A permanent solution has been achieved. Contamination has not been reduced to background.

Action Type: Release Abatement Measure
Action Status: Fee Received - FMCRA Use Only
Action Date: 11/13/2007
Response Action Outcome: A permanent solution has been achieved. Contamination has not been reduced to background.

Action Type: A Notice sent to a Potentially Responsible Party (PRP)
Action Status: A MassDEP piece of correspondence was issued (approvals, NORs, etc.
Action Date: 11/15/2007
Response Action Outcome: A permanent solution has been achieved. Contamination has not been reduced to background.

Action Type: RNF
Action Status: Reportable Release under MGL 21E
Action Date: 11/2/2007
Response Action Outcome: A permanent solution has been achieved. Contamination has not been reduced to background.

Action Type: Release Abatement Measure
Action Status: Written Plan Received
Action Date: 11/2/2007
Response Action Outcome: A permanent solution has been achieved. Contamination has not been reduced to background.

Action Type: Release Disposition
Action Status: Reportable Release under MGL 21E
Action Date: 11/2/2007
Response Action Outcome: A permanent solution has been achieved. Contamination has not been reduced to background.

Action Type: Release Abatement Measure
Action Status: Level I - Technical Screen Audit
Action Date: 11/5/2007
Response Action Outcome: A permanent solution has been achieved. Contamination has not been reduced to background.

Action Type: Response Action Outcome - RAO
Action Status: Level I - Technical Screen Audit
Action Date: 3/4/2008
Response Action Outcome: A permanent solution has been achieved. Contamination has not been reduced to background.

Chemicals:

Chemical: C11 THRU C22 AROMATIC HYDROCARBONS
Quantity: 1180 milligrams per kilogram
Chemical: C9 THRU C18 ALIPHATIC HYDROCARBONS
Quantity: 1520 milligrams per kilogram

Map ID
Direction
Distance
Elevation

MAP FINDINGS

Site

Database(s)

EDR ID Number
EPA ID Number

BUILDING #5 BOILER ROOM (Continued)

S106617199

ASBESTOS:

Notification: Not reported
DEP Region: Not reported
Notifiers Name: Not reported
Start Date: 11/02/2006
End Date: 12/02/2006
Date Entered: Not reported
Entry Date: 10/30/2006
Quantity Material Removed SF: 3800.00
Quantity Material Removed LF: .00
Project Description: Trns
AR Tracking ID: 75376
Super Lic Number: AS032151
Monitor Lic Number: Not reported
Lab Lic Number: AA000152
Year: 2006
Sticker Number: 100044345
Form Type: ANF-001
Fee Status: Fifty
Facility Phone: 6172453800
Sub Town: Not reported
Worksite: 30 WARREN STREET
Occupied: -1
Contractor: AC000553
Contract Type: WRITTEN
Hours: Week days: 7AM-7PM Week end: 7AM-3:30PM
Project Type: Renv
Abatement Process: Fcontain
Location: Indoors
Decon Process: FULL CONTAINMENT: CONTINUOUS DECON: 3 CHAMBERS W/SHOWER.
Disposal Methods: ACM WETTED DOUBLE BAGGED, IN 6-MIL POLY DISPOSAL BAGS TAPE AND LABELED.
Facility Usage: HOSPITAL
Waiver Given: Not reported
DEP Waiver Number: Not reported
DLWD Waiver Number: Not reported
Small Owner Occ: 4
Owner Name: FRANCISCAN CHILDREN'S HOSPITAL
Owner Address: 30 WARREN ST.
Owner City: BOSTON, MA
Owner State: MA
On Site Manager Name: RON SILVERIO
On Site Manager Phone: 617-254-3800 X1410
Ins Comp: Not reported
Policy Number: Not reported
EXP Date: Not reported
Facility Size: 38,000
Transporter Name: MINERVA ENTERPRISE
Transporter Address: 9000 MINERVA ROAD
Transporter City: WAYNESBURG, OH
Transporter State: Not reported
Final Site: 47
Certified Name: PABLO MORA
Cert Sign Date: 10/30/2006
Certified Company: EARTH ENVIRONMENTA
Certified Phone: 9784236079
Entered_by: Not reported

Map ID
Direction
Distance
Elevation

MAP FINDINGS

Site

Database(s)

EDR ID Number
EPA ID Number

BUILDING #5 BOILER ROOM (Continued)

S106617199

Notification: Not reported
DEP Region: Not reported
Notifiers Name: Not reported
Start Date: 02/22/2010
End Date: 03/05/2010
Date Entered: Not reported
Entry Date: 02/08/2010
Quantity Material Removed SF: 1800.00
Quantity Material Removed LF: 1700.00
Project Description: Trns,WINDOW/FL/TIL
AR Tracking ID: 122780
Super Lic Number: AS031535
Monitor Lic Number: AA000122
Lab Lic Number: AA000122
Year: 2010
Sticker Number: 100101281
Form Type: ANF-001
Fee Status: Fifty
Facility Phone: 6172543800
Sub Town: Not reported
Worksite: CAFETERIA AREA
Occupied: -1
Contractor: AC000129
Contract Type: WRITTEN
Hours: Week days: 7AM-3PM Week end:
Project Type: Renv
Abatement Process: Fcontain
Location: Indoors
Decon Process: FULL CONTAINMENT
Disposal Methods: WASTE WETTED, DOUBLE WRAPPED IN 6 MIL POLY/EPA APPROVED LANDFILL
Facility Usage: HOSPITAL
Waiver Given: Not reported
DEP Waiver Number: Not reported
DLWD Waiver Number: Not reported
Small Owner Occ: 5
Owner Name: FRANCISCAN HOSPITAL FOR CHILDREN
Owner Address: 30 WARREN STREET
Owner City: BOSTON
Owner State: MA
On Site Manager Name: RON SILVERIO
On Site Manager Phone: 617-254-3800
Ins Comp: Not reported
Policy Number: Not reported
EXP Date: Not reported
Facility Size: Not reported
Transporter Name: SENCAM, INC.
Transporter Address: 145 MARSTON STREET
Transporter City: LAWRENCE
Transporter State: Not reported
Final Site: 39
Certified Name: PATRICK J. SENNOTT
Cert Sign Date: 02/08/2010
Certified Company: SENCAM, INC.
Certified Phone: 9786837767
Entered_by: Not reported

Notification: Not reported

Map ID
Direction
Distance
Elevation

MAP FINDINGS

Site

Database(s)

EDR ID Number
EPA ID Number

BUILDING #5 BOILER ROOM (Continued)

S106617199

DEP Region: Not reported
Notifiers Name: Not reported
Start Date: 08/30/2006
End Date: 09/30/2006
Date Entered: Not reported
Entry Date: 08/16/2006
Quantity Material Removed SF: 770.00
Quantity Material Removed LF: 316.00
Project Description: Ctr,Spr,0
AR Tracking ID: 72002
Super Lic Number: AS032151
Monitor Lic Number: Not reported
Lab Lic Number: AA000152
Year: 2006
Sticker Number: 100037544
Form Type: ANF-001
Fee Status: Fifty
Facility Phone: 6172543800
Sub Town: Not reported
Worksite: BOILER ROOM
Occupied: -1
Contractor: AC000553
Contract Type: WRITTEN
Hours: Week days: 7AM-7PM Week end: 7AM-3:30PM
Project Type: Dem,Renv
Abatement Process: Fcontain
Location: Indoors
Decon Process: FULL CONTAINMENT: CONTINUOUS DECON: 3 CHAMBER W/SHOWER
Disposal Methods: ACM WETTED DOUBLE BAGGED, IN 6-MIL POLY DISPOSAL BAGS TAPE AND LABELED.
Facility Usage: HOSPITAL
Waiver Given: Not reported
DEP Waiver Number: Not reported
DLWD Waiver Number: Not reported
Small Owner Occ: 4
Owner Name: FRANCISCAN CHILDREN'S HOSPITAL
Owner Address: 30 WARREN ST.
Owner City: BOSTON
Owner State: MA
On Site Manager Name: RON SILVERIO
On Site Manager Phone: 617-254-3800 X1410
Ins Comp: Not reported
Policy Number: Not reported
EXP Date: Not reported
Facility Size: 38,000.00
Transporter Name: MINERVA ENTERPRISE
Transporter Address: 9000 MINERVA ROAD
Transporter City: WAYNESBURG, OH
Transporter State: Not reported
Final Site: 39
Certified Name: PABLO MORA
Cert Sign Date: 08/16/2006
Certified Company: EARTH ENVIRONMENTA
Certified Phone: 9784236079
Entered_by: Not reported

Notification: Not reported
DEP Region: Not reported

Map ID
Direction
Distance
Elevation

MAP FINDINGS

Site

Database(s)

EDR ID Number
EPA ID Number

BUILDING #5 BOILER ROOM (Continued)

S106617199

Notifiers Name: Not reported
Start Date: 01/09/2007
End Date: 02/09/2007
Date Entered: Not reported
Entry Date: 12/27/2006
Quantity Material Removed SF: 1500.00
Quantity Material Removed LF: .00
Project Description: Trns
AR Tracking ID: 77698
Super Lic Number: AS032151
Monitor Lic Number: Not reported
Lab Lic Number: AA000152
Year: 2006
Sticker Number: 100049753
Form Type: ANF-001
Fee Status: Exempt
Facility Phone: 6174231630
Sub Town: Not reported
Worksite: 30 WARREN ST/BRIGHTON
Occupied: -1
Contractor: AC000553
Contract Type: WRITTEN
Hours: Week days: 7A-7PM Week end: 7A-7PM
Project Type: Renv
Abatement Process: Fcontain
Location: Indoors
Decon Process: FULL CONTAINMENT- 3 CHAMBER DECON WITH SHOWER
Disposal Methods: ACM WETTED DOUBLE BAGGED IN 6-MIL POLY DISPOSAL BAGS TAPE AND LABELED
Facility Usage: HOSPITAL
Waiver Given: Not reported
DEP Waiver Number: Not reported
DLWD Waiver Number: Not reported
Small Owner Occ: 4
Owner Name: FRANCISCAN CHILDREN'S HOSPITAL
Owner Address: 30 WARREN ST
Owner City: BRIGHTON, MA
Owner State: MA
On Site Manager Name: RON SILVERIO
On Site Manager Phone: 617-423-1630
Ins Comp: Not reported
Policy Number: Not reported
EXP Date: Not reported
Facility Size: Not reported
Transporter Name: MINERVA ENTERPRISES INC
Transporter Address: 9000 MINERVA RD
Transporter City: WAYNESBURG, OH
Transporter State: Not reported
Final Site: 39
Certified Name: PABLO MORA
Cert Sign Date: 12/27/2006
Certified Company: EARTH ENVIRONMENTA
Certified Phone: 9784236079
Entered_by: Not reported

Notification: Not reported
DEP Region: Not reported
Notifiers Name: Not reported

Map ID
Direction
Distance
Elevation

MAP FINDINGS

Site

Database(s)

EDR ID Number
EPA ID Number

BUILDING #5 BOILER ROOM (Continued)

S106617199

Start Date: 09/11/2014
End Date: 09/30/2014
Date Entered: Not reported
Entry Date: 08/28/2014
Quantity Material Removed SF: 1000.00
Quantity Material Removed LF: 150.00
Project Description: Spr,Trns
AR Tracking ID: 196756
Super Lic Number: AS033140
Monitor Lic Number: AM054343
Lab Lic Number: AA000208
Year: 2014
Sticker Number: 100206360
Form Type: ANF-001
Fee Status: HUNDRED
Facility Phone: 6172543800
Sub Town: Not reported
Worksite: BRIGHTON-ADOLCESCENT PSYCHATRIC UNIT-2ND FLOOR
Occupied: -1
Contractor: AC000319
Contract Type: WRITTEN
Hours: 7AM-4PM
Project Type: Renv
Abatement Process: Fcontain
Location: INDOORS
Decon Process: THREE CHAMBER DECONTAMINATION CHAMBER WITH SHOWER
Disposal Methods: ALL MATERIAL WILL BE WETTED THOROUGHLY, DOUBLE BAGGED AND LABELED.
Facility Usage: HOSPITAL
Waiver Given: Not reported
DEP Waiver Number: Not reported
DLWD Waiver Number: Not reported
Small Owner Occ: 0
Owner Name: FRANCISCAN HOSPITAL
Owner Address: 30 WARREN STREET
Owner City: BRIGHTON
Owner State: MA
On Site Manager Name: JASON GRINACOFF
On Site Manager Phone: 6176308408
Ins Comp: GREAT DIVIDE
Policy Number: WCA2007742
EXP Date: 8/1/2015
Facility Size: 150,000
Transporter Name: ABS,INC.
Transporter Address: PO BOX 9
Transporter City: SALEM
Transporter State: NH
Final Site: Not reported
Certified Name: WILLIAM SHEA
Cert Sign Date: 08/28/2014
Certified Company: ABS,IINC.
Certified Phone: 6038930380
Entered_by: ABS,INC.

Notification: Not reported
DEP Region: Not reported
Notifiers Name: Not reported
Start Date: 06/27/2002

Map ID
Direction
Distance
Elevation

MAP FINDINGS

Site

Database(s)

EDR ID Number
EPA ID Number

BUILDING #5 BOILER ROOM (Continued)

S106617199

End Date: 06/28/2002
Date Entered: Not reported
Entry Date: 06/18/2002
Quantity Material Removed SF: .00
Quantity Material Removed LF: 10.00
Project Description: CORRUGATED PIPE
AR Tracking ID: 1402
Super Lic Number: AS033214
Monitor Lic Number: Not reported
Lab Lic Number: Not reported
Year: 2002
Sticker Number: 556861
Form Type: ANF-001
Fee Status: 50
Facility Phone: (617) 254-3800
Sub Town: Not reported
Worksite: N/A
Occupied: -1
Contractor: AC000043
Contract Type: Not reported
Hours: 7am-3:30pm
Project Type: REPAIR
Abatement Process: GLOVE BAG
Location: INDOORS
Decon Process: N/A
Disposal Methods: N/A
Facility Usage: HOSPITAL
Waiver Given: 0
DEP Waiver Number: N/A
DLWD Waiver Number: N/A
Small Owner Occ: 0
Owner Name: FRANCISCAN CHILDRENS HOSPITAL
Owner Address: 30 WARREN STREET
Owner City: BOSTON
Owner State: MA
On Site Manager Name: Not reported
On Site Manager Phone: Not reported
Ins Comp: N/A
Policy Number: Not reported
EXP Date: Not reported
Facility Size: n/a
Transporter Name: JOB ROLLOFF INC
Transporter Address: PO BOX 6037
Transporter City: CHELSEA
Transporter State: MA
Final Site: 17
Certified Name: BLAKE LEFAVOUR
Cert Sign Date: 06/11/2002
Certified Company: Not reported
Certified Phone: (978) 887-3888
Entered_by: Not reported

Notification: Not reported
DEP Region: Not reported
Notifiers Name: Not reported
Start Date: 10/21/2007
End Date: 11/21/2007

Map ID
Direction
Distance
Elevation

MAP FINDINGS

Site

Database(s)

EDR ID Number
EPA ID Number

BUILDING #5 BOILER ROOM (Continued)

S106617199

Date Entered: Not reported
Entry Date: 11/09/2007
Quantity Material Removed SF: 150.00
Quantity Material Removed LF: Not reported
Project Description: GLAZING
AR Tracking ID: 91252
Super Lic Number: AS030091
Monitor Lic Number: Not reported
Lab Lic Number: Not reported
Year: Not reported
Sticker Number: 305267
Form Type: ANF-001
Fee Status: f
Facility Phone: (617) 799-3001
Sub Town: Not reported
Worksite: EXTERIOR PSYCH RM
Occupied: -1
Contractor: AC000197
Contract Type: Not reported
Hours: 7:30-3:30
Project Type: Renovation
Abatement Process: POLY AROUND STRUCTURE
Location: Outdoors
Decon Process: 3 CHAMBER
Disposal Methods: FULL CONTAINMENT
Facility Usage: Not reported
Waiver Given: Not reported
DEP Waiver Number: Not reported
DLWD Waiver Number: Not reported
Small Owner Occ: Not reported
Owner Name: FRANCISCAN HOSPITAL
Owner Address: 30 WARREN ST
Owner City: BOSTON
Owner State: MA
On Site Manager Name: Not reported
On Site Manager Phone: Not reported
Ins Comp: Not reported
Policy Number: Not reported
EXP Date: Not reported
Facility Size: Not reported
Transporter Name: SERVICE TRANSPORT GROUP
Transporter Address: PO BOX 2132
Transporter City: NEW CASTLE
Transporter State: DE
Final Site: 47
Certified Name: PHILLIP TRACHIA
Cert Sign Date: 11/08/2007
Certified Company: Not reported
Certified Phone: Not reported
Entered_by: SBa

Notification: Not reported
DEP Region: Not reported
Notifiers Name: Not reported
Start Date: 12/27/2013
End Date: 01/10/2014
Date Entered: Not reported

Map ID
Direction
Distance
Elevation

MAP FINDINGS

Site

Database(s)

EDR ID Number
EPA ID Number

BUILDING #5 BOILER ROOM (Continued)

S106617199

Entry Date: 12/13/2013
Quantity Material Removed SF: 3000.00
Quantity Material Removed LF: .00
Project Description: Trns
AR Tracking ID: 183165
Super Lic Number: AS071933
Monitor Lic Number: AA000044
Lab Lic Number: AA000044
Year: 2013
Sticker Number: 100190673
Form Type: ANF-001
Fee Status: Fifty
Facility Phone: 6172543800
Sub Town: Not reported
Worksite: 3RD FL HLWY, ADJACENT OFFICES
Occupied: -1
Contractor: AC000035
Contract Type: WRITTEN
Hours: Week days: 5P-1A Week end:
Project Type: Renv
Abatement Process: CRITS/NEGAIR/DECON/WMETHODS
Location: Indoors
Decon Process: THREE STAGE
Disposal Methods: MATERIALS WILL BE WETTED AND PLACED IN DOUBLE BAGS AND LABELED FOR TRANSPORTATION
Facility Usage: HOSPITAL
Waiver Given: Not reported
DEP Waiver Number: Not reported
DLWD Waiver Number: Not reported
Small Owner Occ: 5
Owner Name: FRANCISCAN HOSPITAL FOR CHILDREN
Owner Address: 30 WARREN STREET
Owner City: BRIGHTON
Owner State: MA
On Site Manager Name: ALICIA ANDERSON
On Site Manager Phone: Not reported
Ins Comp: GREAT DIVIDE INS. CO
Policy Number: WCA153726610
EXP Date: 12/28/2013
Facility Size: 300000
Transporter Name: Not reported
Transporter Address: Not reported
Transporter City: Not reported
Transporter State: Not reported
Final Site: 39
Certified Name: CRAIG STARKMAN
Cert Sign Date: 12/13/2013
Certified Company: DEC-TAM
Certified Phone: 9784702860
Entered_by: Not reported
Notification: Not reported
DEP Region: Not reported
Notifiers Name: Not reported
Start Date: 04/15/2010
End Date: 04/22/2010
Date Entered: Not reported

Map ID
Direction
Distance
Elevation

MAP FINDINGS

Site

Database(s)

EDR ID Number
EPA ID Number

BUILDING #5 BOILER ROOM (Continued)

S106617199

Entry Date: 04/01/2010
Quantity Material Removed SF: 1450.00
Quantity Material Removed LF: .00
Project Description: Insl,Trns
AR Tracking ID: 124635
Super Lic Number: AS031535
Monitor Lic Number: AA000122
Lab Lic Number: AA000122
Year: 2010
Sticker Number: 100103638
Form Type: ANF-001
Fee Status: Fifty
Facility Phone: 6172543800
Sub Town: Not reported
Worksite: GARAGE
Occupied: 0
Contractor: AC000129
Contract Type: WRITTEN
Hours: Week days: 7AM-3PM Week end:
Project Type: Renv
Abatement Process: Fcontain,NON-FRIABLE
Location: Indoors
Decon Process: FULL CONTAINMENT - NON-FRIABLE REMOVAL METHOD
Disposal Methods: WASTE WETTED, DOUBLE WRAPPED IN 6 MIL POLY/EPA APPROVED LANDFILL
Facility Usage: HOSPITAL
Waiver Given: Not reported
DEP Waiver Number: Not reported
DLWD Waiver Number: Not reported
Small Owner Occ: 5
Owner Name: FRANCISCAN HOSPITAL FOR CHILDREN
Owner Address: 30 WARREN STREET
Owner City: BOSTON
Owner State: MA
On Site Manager Name: RORY HOLMES
On Site Manager Phone: 617-254-3800
Ins Comp: Not reported
Policy Number: Not reported
EXP Date: Not reported
Facility Size: Not reported
Transporter Name: SENCAM, INC.
Transporter Address: 145 MARSTON STREET
Transporter City: LAWRENCE
Transporter State: Not reported
Final Site: 39
Certified Name: PATRICK J. SENNOTT
Cert Sign Date: 03/31/2010
Certified Company: SENCAM, INC.
Certified Phone: 9786837767
Entered_by: Not reported

Notification: Not reported
DEP Region: Not reported
Notifiers Name: Not reported
Start Date: 11/03/2003
End Date: 11/07/2003
Date Entered: Not reported
Entry Date: 10/24/2003

Map ID
Direction
Distance
Elevation

MAP FINDINGS

Site

Database(s)

EDR ID Number
EPA ID Number

BUILDING #5 BOILER ROOM (Continued)

S106617199

Quantity Material Removed SF: 1000.00
Quantity Material Removed LF: 250.00
Project Description: VAT/MASTIC, THERMAL
AR Tracking ID: 32594
Super Lic Number: AS030995
Monitor Lic Number: AA000146
Lab Lic Number: AA000146
Year: Not reported
Sticker Number: 203460
Form Type: ANF-001
Fee Status: F
Facility Phone: (617) 823-2209
Sub Town: Not reported
Worksite: BASEMENT, BLDG 7
Occupied: -1
Contractor: AC000427
Contract Type: Not reported
Hours: 7A-3P
Project Type: Renovation
Abatement Process: Glove Bag, FULL CONTAINMENT
Location: Indoors
Decon Process: 3 CHAMBER
Disposal Methods: WET 2 PLY POLY BAG
Facility Usage: HOSP
Waiver Given: Not reported
DEP Waiver Number: Not reported
DLWD Waiver Number: Not reported
Small Owner Occ: Not reported
Owner Name: FRANCISIAN CHILDRENS HOSP
Owner Address: 30 WARREN ST
Owner City: BOSTON
Owner State: MA
On Site Manager Name: Not reported
On Site Manager Phone: Not reported
Ins Comp: Not reported
Policy Number: Not reported
EXP Date: Not reported
Facility Size: Not reported
Transporter Name: THE AULSON COMPANY INC
Transporter Address: 49 DANTON DRIVE
Transporter City: METHUEN
Transporter State: MA
Final Site: 47
Certified Name: GARY MCCAFFREY
Cert Sign Date: 10/20/2003
Certified Company: Not reported
Certified Phone: (978) 975-4500
Entered_by: mmitchell

Notification: Not reported
DEP Region: Not reported
Notifiers Name: Not reported
Start Date: 08/17/2009
End Date: 08/21/2009
Date Entered: Not reported
Entry Date: 07/31/2009
Quantity Material Removed SF: 200.00

Map ID
Direction
Distance
Elevation

MAP FINDINGS

Site

Database(s)

EDR ID Number
EPA ID Number

BUILDING #5 BOILER ROOM (Continued)

S106617199

Quantity Material Removed LF: .00
Project Description: Blr
AR Tracking ID: 115962
Super Lic Number: AS030837
Monitor Lic Number: AA000122
Lab Lic Number: AA000122
Year: 2009
Sticker Number: 100092633
Form Type: ANF-001
Fee Status: Fifty
Facility Phone: 6172543800
Sub Town: Not reported
Worksite: PSYCH WARD
Occupied: -1
Contractor: AC000129
Contract Type: WRITTEN
Hours: Week days: 7AM-3PM Week end:
Project Type: Renv
Abatement Process: Fcontain
Location: Indoors
Decon Process: FULL CONTAINMENT
Disposal Methods: WASTE WETTED, DOUBLE WRAPPED IN 6 MIL POLY/EPA APPROVED LANDFILL
Facility Usage: HOSPITAL
Waiver Given: Not reported
DEP Waiver Number: Not reported
DLWD Waiver Number: Not reported
Small Owner Occ: 5
Owner Name: FRANCISCAN HOSPITAL FOR CHILDREN
Owner Address: 30 WARREN STREET
Owner City: BOSTON
Owner State: MA
On Site Manager Name: RON SILVERIO
On Site Manager Phone: 617-254-3800
Ins Comp: Not reported
Policy Number: Not reported
EXP Date: Not reported
Facility Size: Not reported
Transporter Name: SENCAM, INC.
Transporter Address: 145 MARSTON STREET
Transporter City: LAWRENCE
Transporter State: Not reported
Final Site: 39
Certified Name: PATRICK J. SENNOTT
Cert Sign Date: 07/31/2009
Certified Company: SENCAM, INC.
Certified Phone: 9786837767
Entered_by: Not reported

Notification: Not reported
DEP Region: Not reported
Notifiers Name: Not reported
Start Date: 10/18/2007
End Date: 10/18/2007
Date Entered: Not reported
Entry Date: 10/05/2007
Quantity Material Removed SF: 2100.00
Quantity Material Removed LF: Not reported

Map ID
Direction
Distance
Elevation

MAP FINDINGS

Site

Database(s)

EDR ID Number
EPA ID Number

BUILDING #5 BOILER ROOM (Continued)

S106617199

Project Description: TILE
AR Tracking ID: 89582
Super Lic Number: AS030091
Monitor Lic Number: Not reported
Lab Lic Number: AA000144
Year: Not reported
Sticker Number: 305093
Form Type: ANF-001
Fee Status: F
Facility Phone: (617) 779-3001
Sub Town: Not reported
Worksite: PSYCH UNIT, 1ST FLR
Occupied: Not reported
Contractor: AC000197
Contract Type: Not reported
Hours: 730-4
Project Type: Not reported
Abatement Process: Not reported
Location: Not reported
Decon Process: 3 CHAMBER
Disposal Methods: ALL METHODS COMPLY
Facility Usage: Not reported
Waiver Given: Not reported
DEP Waiver Number: Not reported
DLWD Waiver Number: Not reported
Small Owner Occ: Not reported
Owner Name: FRANCISCAN HOSP
Owner Address: 30 WARREN ST
Owner City: BOSTON
Owner State: MA
On Site Manager Name: Not reported
On Site Manager Phone: Not reported
Ins Comp: Not reported
Policy Number: Not reported
EXP Date: Not reported
Facility Size: Not reported
Transporter Name: SERVICE TRANS
Transporter Address: POB 2132
Transporter City: BRISTOL
Transporter State: Not reported
Final Site: 47
Certified Name: PHILIP TRACHIN
Cert Sign Date: 10/02/2007
Certified Company: Not reported
Certified Phone: Not reported
Entered_by: mmitchell

Notification: Not reported
DEP Region: Not reported
Notifiers Name: Not reported
Start Date: 09/24/2012
End Date: 09/25/2012
Date Entered: Not reported
Entry Date: 09/11/2012
Quantity Material Removed SF: .00
Quantity Material Removed LF: 50.00
Project Description: Other:

Map ID
Direction
Distance
Elevation

MAP FINDINGS

Site

Database(s)

EDR ID Number
EPA ID Number

BUILDING #5 BOILER ROOM (Continued)

S106617199

AR Tracking ID: 163078
Super Lic Number: AS071933
Monitor Lic Number: AA000144
Lab Lic Number: AA000144
Year: 2012
Sticker Number: 100158217
Form Type: ANF-001
Fee Status: Fifty
Facility Phone: 7815235679
Sub Town: Not reported
Worksite: OR BOILER ROOM & #4 BOILE
Occupied: -1
Contractor: AC000035
Contract Type: WRITTEN
Hours: Week days: 7A-4P Week end:
Project Type: Renv
Abatement Process: Glv,Encl
Location: Indoors
Decon Process: THREE STAGE
Disposal Methods: MATERIAL WILL BE WETTED AND PLACED IN PRELABELED BAGS FOR DISPOSAL
Facility Usage: HOSPITAL
Waiver Given: Not reported
DEP Waiver Number: Not reported
DLWD Waiver Number: Not reported
Small Owner Occ: 5
Owner Name: FRANCICAN CHILDREN'S HOSPITAL
Owner Address: 30 WARREN ST
Owner City: BRIGHTON
Owner State: MA
On Site Manager Name: AL BISHOP/GEORGE T. WILKINSON
On Site Manager Phone: 781-523-5679
Ins Comp: GREAT DIVIDE
Policy Number: WCA153726610
EXP Date: 12/28/2012
Facility Size: 250000
Transporter Name: Not reported
Transporter Address: Not reported
Transporter City: Not reported
Transporter State: Not reported
Final Site: 39
Certified Name: ADAM GIRARD
Cert Sign Date: 09/11/2012
Certified Company: DC-TAM
Certified Phone: 9784702860
Entered_by: Not reported

Notification: Not reported
DEP Region: Not reported
Notifiers Name: Not reported
Start Date: 05/01/2012
End Date: 05/01/2012
Date Entered: Not reported
Entry Date: 04/18/2012
Quantity Material Removed SF: .00
Quantity Material Removed LF: 60.00
Project Description: Trns
AR Tracking ID: 156412

Map ID
Direction
Distance
Elevation

MAP FINDINGS

Site

Database(s)

EDR ID Number
EPA ID Number

BUILDING #5 BOILER ROOM (Continued)

S106617199

Super Lic Number: AS033140
Monitor Lic Number: AA000006
Lab Lic Number: AA000122
Year: 2012
Sticker Number: 100146415
Form Type: ANF-001
Fee Status: Fifty
Facility Phone: 6172543800
Sub Town: Not reported
Worksite: BRIGHTON
Occupied: -1
Contractor: AC000319
Contract Type: WRITTEN
Hours: Week days: 6AM-330 PM Week end:
Project Type: Renv
Abatement Process: REGULATED AREA
Location: Indoors
Decon Process: DOUBLE SUIT
Disposal Methods: ALL MATERIAL WILL BE WETTED THOROUGHLY, DOUBLE BAGGED AND LABELED.
Facility Usage: SCHOOL
Waiver Given: Not reported
DEP Waiver Number: Not reported
DLWD Waiver Number: Not reported
Small Owner Occ: 5
Owner Name: FRANCISCAN HOSPITAL FOR CHILDREN
Owner Address: 30 WARREN STREET
Owner City: BRIGHTON
Owner State: MA
On Site Manager Name: JASON GRINACOFF
On Site Manager Phone: (617)630-8404
Ins Comp: CHARTIS
Policy Number: WC1612749
EXP Date: 2/5/2013
Facility Size: Not reported
Transporter Name: ABS,INC.
Transporter Address: PO BOX 9
Transporter City: SALEM
Transporter State: Not reported
Final Site: 39
Certified Name: WILLIAM SHEA
Cert Sign Date: 04/18/2012
Certified Company: ABS,INC.
Certified Phone: 6038930380
Entered_by: Not reported

Notification: Not reported
DEP Region: Not reported
Notifiers Name: Not reported
Start Date: 01/25/2013
End Date: 01/28/2013
Date Entered: Not reported
Entry Date: 01/14/2013
Quantity Material Removed SF: .00
Quantity Material Removed LF: 32.00
Project Description: Other:
AR Tracking ID: 168254
Super Lic Number: AS071933

Map ID
Direction
Distance
Elevation

MAP FINDINGS

Site

Database(s)

EDR ID Number
EPA ID Number

BUILDING #5 BOILER ROOM (Continued)

S106617199

Monitor Lic Number: AA000144
Lab Lic Number: AA000144
Year: 2013
Sticker Number: 100170462
Form Type: ANF-001
Fee Status: Fifty
Facility Phone: 7815235679
Sub Town: Not reported
Worksite: URGENT CARE BLDG 4 BOILER
Occupied: -1
Contractor: AC000035
Contract Type: WRITTEN
Hours: Week days: 7A-4P Week end:
Project Type: Rpr,Renv
Abatement Process: Glv,Fcontain
Location: Indoors
Decon Process: THREE STAGE
Disposal Methods: MATERIALS WILL BE WETTED AND PLACED IN DOUBLE BAGS AND LABELED FOR TRANSPORTATION
Facility Usage: HOSPITAL
Waiver Given: Not reported
DEP Waiver Number: Not reported
DLWD Waiver Number: Not reported
Small Owner Occ: 5
Owner Name: FRANCISCANS CHILDRENS HOSPITAL
Owner Address: 30 WARREN STREET
Owner City: BOSTON
Owner State: MA
On Site Manager Name: RICK WASS
On Site Manager Phone: Not reported
Ins Comp: GREAT DIVIDE INS. CO
Policy Number: WCA153726610
EXP Date: 12/28/2013
Facility Size: 250000
Transporter Name: Not reported
Transporter Address: Not reported
Transporter City: Not reported
Transporter State: Not reported
Final Site: 39
Certified Name: ADAM GIRARD
Cert Sign Date: 01/14/2013
Certified Company: DEC-TAM
Certified Phone: 9784702860
Entered_by: Not reported
Notification: Not reported
DEP Region: Not reported
Notifiers Name: Not reported
Start Date: 01/23/2012
End Date: 02/15/2012
Date Entered: Not reported
Entry Date: 01/09/2012
Quantity Material Removed SF: 3660.00
Quantity Material Removed LF: .00
Project Description: Trns
AR Tracking ID: 152587
Super Lic Number: AS034141

Map ID
Direction
Distance
Elevation

MAP FINDINGS

Site

Database(s)

EDR ID Number
EPA ID Number

BUILDING #5 BOILER ROOM (Continued)

S106617199

Monitor Lic Number: AA000006
Lab Lic Number: AA000122
Year: 2012
Sticker Number: 100140818
Form Type: ANF-001
Fee Status: Fifty
Facility Phone: 6172543800
Sub Town: Not reported
Worksite: BRIGHTON
Occupied: -1
Contractor: AC000319
Contract Type: WRITTEN
Hours: Week days: 6AM-3:30PM Week end:
Project Type: Dem
Abatement Process: Encl,REGULATED AREA
Location: Indoors
Decon Process: THREE CHAMBER DECONTAMINATION CHAMBER WITH SHOWER
Disposal Methods: ALL MATERIAL WILL BE WETTED THOROUGHLY, DOUBLE BAGGED AND LABELED
Facility Usage: SCHOOL
Waiver Given: Not reported
DEP Waiver Number: Not reported
DLWD Waiver Number: Not reported
Small Owner Occ: 5
Owner Name: FRANCISCAN HOSPITAL FOR CHILDREN
Owner Address: 30 WARREN STREET
Owner City: BRIGHTON
Owner State: MA
On Site Manager Name: JASON GRINACOFF
On Site Manager Phone: 617-630-8408
Ins Comp: CHARTIS
Policy Number: WC1612749
EXP Date: 2/5/2012
Facility Size: 40,000
Transporter Name: ABS,INC
Transporter Address: PO BOX 9
Transporter City: SALEM
Transporter State: Not reported
Final Site: 39
Certified Name: DANIEL SHEA
Cert Sign Date: 01/09/2012
Certified Company: ABS,INC
Certified Phone: 6038930380
Entered_by: Not reported

Notification: Not reported
DEP Region: Not reported
Notifiers Name: Not reported
Start Date: 12/22/2003
End Date: 12/24/2003
Date Entered: Not reported
Entry Date: 12/22/2003
Quantity Material Removed SF: Not reported
Quantity Material Removed LF: 100.00
Project Description: Corrugated Pipe
AR Tracking ID: 34782
Super Lic Number: AS030995
Monitor Lic Number: AA000146

Map ID
Direction
Distance
Elevation

MAP FINDINGS

Site

Database(s)

EDR ID Number
EPA ID Number

BUILDING #5 BOILER ROOM (Continued)

S106617199

Lab Lic Number: AA000146
Year: Not reported
Sticker Number: 203511
Form Type: ANF-001
Fee Status: F
Facility Phone: (617) 823-2209
Sub Town: Not reported
Worksite: BASEMNT, BLDG 7
Occupied: -1
Contractor: AC000427
Contract Type: Not reported
Hours: Not reported
Project Type: Not reported
Abatement Process: Not reported
Location: Not reported
Decon Process: 3 CHAMBER
Disposal Methods: WET 2 PLY POLY BAG
Facility Usage: Not reported
Waiver Given: -1
DEP Waiver Number: 0312921
DLWD Waiver Number: 03497NB
Small Owner Occ: Not reported
Owner Name: FRANCISIAN CHILDRENS HOSP
Owner Address: 30 WARREN ST
Owner City: BOSTON
Owner State: MA
On Site Manager Name: Not reported
On Site Manager Phone: Not reported
Ins Comp: Not reported
Policy Number: Not reported
EXP Date: Not reported
Facility Size: Not reported
Transporter Name: THE AULSON COMPANY INC
Transporter Address: 49 DANTON DRIVE
Transporter City: METHUEN
Transporter State: MA
Final Site: 47
Certified Name: GARY MCCAFFREY
Cert Sign Date: 10/20/2003
Certified Company: Not reported
Certified Phone: Not reported
Entered_by: MMitchell

HW GEN:

EPA Id: MAV000006474
RCRA Generator Status: SQG
State Generator Status: Not reported

Map ID
Direction
Distance
Elevation

MAP FINDINGS

Site

Database(s)

EDR ID Number
EPA ID Number

134
ENE
1/2-1
0.665 mi.
3512 ft.

NO LOCATION AID
9 BABCOCK ST AND HARVARD
BROOKLINE, MA 02146

MA SHWS S103811802
MA RELEASE N/A

Relative:
Lower
Actual:
60 ft.

SHWS:
Release Tracking Number/Current Status: 3-0015381 / RAO
Release Town: BROOKLINE
Notification Date: 08/12/1997
Category: TWO HR
Associated ID: Not reported
Current Status: **Response Action Outcome**
Status Date: 10/06/1997
Phase: Not reported
Response Action Outcome: A1 - A permanent solution has been achieved. Contamination has been reduced to background or a threat of release has been eliminated.

Oil Or Haz Material: Oil
Location Type: PARKING
Location Type: COMMERCIAL
Location Type: ROADWAY
Location Type: LOT
Source: TANK LINE
Source: SADDLE

[Click here to access the MA DEP site for this facility:](#)

Chemicals:
Chemical: DIESEL FUEL
Quantity: 50 gallons
Chemical: DIESEL FUEL
Quantity: 10 gallons

Actions:
Action Type: Response Action Outcome - RAO
Action Status: RAO Statement Received
Action Date: 10/6/1997
Response Action Outcome: A permanent solution has been achieved. Contamination has been reduced to background or a threat of release has been eliminated.

Action Type: RNF
Action Status: Reportable Release under MGL 21E
Action Date: 10/6/1997
Response Action Outcome: A permanent solution has been achieved. Contamination has been reduced to background or a threat of release has been eliminated.

Action Type: Immediate Response Action
Action Status: Oral Approval of Plan or Action
Action Date: 8/12/1997
Response Action Outcome: A permanent solution has been achieved. Contamination has been reduced to background or a threat of release has been eliminated.

Action Type: Release Disposition
Action Status: Reportable Release under MGL 21E
Action Date: 8/12/1997
Response Action Outcome: A permanent solution has been achieved. Contamination has been reduced to background or a threat of release has been eliminated.

Map ID
Direction
Distance
Elevation

MAP FINDINGS

Site

Database(s)

EDR ID Number
EPA ID Number

NO LOCATION AID (Continued)

S103811802

Action Type: A Notice sent to a Potentially Responsible Party (PRP)
Action Status: A MassDEP piece of correspondence was issued (approvals, NORs, etc.)
Action Date: 8/27/1997
Response Action Outcome: A permanent solution has been achieved. Contamination has been reduced to background or a threat of release has been eliminated.

Release Tracking Number/Current Status: 3-0015381 / RAO
Release Town: BROOKLINE
Notification Date: 08/12/1997
Category: TWO HR
Associated ID: Not reported
Current Status: Response Action Outcome
Status Date: 10/06/1997
Phase: Not reported
Response Action Outcome: A1 - A permanent solution has been achieved. Contamination has been reduced to background or a threat of release has been eliminated.

Oil Or Haz Material: Oil
Location Type: PARKING
Location Type: COMMERCIAL
Location Type: ROADWAY
Location Type: LOT
Source: TANK LINE
Source: SADDLE

[Click here to access the MA DEP site for this facility:](#)

Chemicals:
Chemical: DIESEL FUEL
Quantity: 50 gallons
Chemical: DIESEL FUEL
Quantity: 10 gallons

Actions:
Action Type: Response Action Outcome - RAO
Action Status: RAO Statement Received
Action Date: 10/6/1997
Response Action Outcome: A permanent solution has been achieved. Contamination has been reduced to background or a threat of release has been eliminated.

Action Type: RNF
Action Status: Reportable Release under MGL 21E
Action Date: 10/6/1997
Response Action Outcome: A permanent solution has been achieved. Contamination has been reduced to background or a threat of release has been eliminated.

Action Type: Immediate Response Action
Action Status: Oral Approval of Plan or Action
Action Date: 8/12/1997
Response Action Outcome: A permanent solution has been achieved. Contamination has been reduced to background or a threat of release has been eliminated.

Action Type: Release Disposition
Action Status: Reportable Release under MGL 21E
Action Date: 8/12/1997
Response Action Outcome: A permanent solution has been achieved. Contamination has been reduced to background or a threat of release has been eliminated.

Map ID
Direction
Distance
Elevation

MAP FINDINGS

Site

Database(s)

EDR ID Number
EPA ID Number

NO LOCATION AID (Continued)

S103811802

to background or a threat of release has been eliminated.

Action Type: A Notice sent to a Potentially Responsible Party (PRP)
Action Status: A MassDEP piece of correspondence was issued (approvals, NORs, etc.)
Action Date: 8/27/1997
Response Action Outcome: A permanent solution has been achieved. Contamination has been reduced to background or a threat of release has been eliminated.

Release:

Release Tracking Number/Current Status: 3-0015381 / RAO
Primary ID: Not reported
Official City: BROOKLINE
Notification: 08/12/1997
Category: TWO HR
Status Date: 10/06/1997
Phase: Not reported
Response Action Outcome: A1 - A permanent solution has been achieved. Contamination has been reduced to background or a threat of release has been eliminated.
Oil / Haz Material Type: Oil

[Click here to access the MA DEP site for this facility:](#)

Actions:

Action Type: Response Action Outcome - RAO
Action Status: RAO Statement Received
Action Date: 10/6/1997
Response Action Outcome: A permanent solution has been achieved. Contamination has been reduced to background or a threat of release has been eliminated.

Action Type: RNF
Action Status: Reportable Release under MGL 21E
Action Date: 10/6/1997
Response Action Outcome: A permanent solution has been achieved. Contamination has been reduced to background or a threat of release has been eliminated.

Action Type: Immediate Response Action
Action Status: Oral Approval of Plan or Action
Action Date: 8/12/1997
Response Action Outcome: A permanent solution has been achieved. Contamination has been reduced to background or a threat of release has been eliminated.

Action Type: Release Disposition
Action Status: Reportable Release under MGL 21E
Action Date: 8/12/1997
Response Action Outcome: A permanent solution has been achieved. Contamination has been reduced to background or a threat of release has been eliminated.

Action Type: A Notice sent to a Potentially Responsible Party (PRP)
Action Status: A MassDEP piece of correspondence was issued (approvals, NORs, etc.)
Action Date: 8/27/1997
Response Action Outcome: A permanent solution has been achieved. Contamination has been reduced to background or a threat of release has been eliminated.

Chemicals:

Chemical: DIESEL FUEL

Map ID
Direction
Distance
Elevation

MAP FINDINGS

Site

Database(s)

EDR ID Number
EPA ID Number

NO LOCATION AID (Continued)

S103811802

Quantity: 50 gallons
Chemical: DIESEL FUEL
Quantity: 10 gallons
Location Type: PARKING
Location Type: COMMERCIAL
Location Type: ROADWAY
Location Type: LOT
Source: TANK LINE
Source: SADDLE

135
SSE
1/2-1
0.669 mi.
3531 ft.

**BROOKLINE HIGH SCHOOL/MANHOLE X1299
WELLAND RD
BROOKLINE, MA 02146**

**MA SHWS S103545703
MA RELEASE N/A**

**Relative:
Lower
Actual:
49 ft.**

SHWS:
Release Tracking Number/Current Status: 3-0010640 / RAO
Release Town: BROOKLINE
Notification Date: 03/02/1994
Category: TWO HR
Associated ID: Not reported
Current Status: Response Action Outcome
Status Date: 11/09/1994
Phase: Not reported
Response Action Outcome: A1 - A permanent solution has been achieved. Contamination has been reduced to background or a threat of release has been eliminated.
Oil Or Haz Material: Oil
Location Type: SCHOOL
Source: TRANSFORM

Click here to access the MA DEP site for this facility:

Chemicals:
Chemical: OIL
Quantity: 3 gallons
Chemical: TRANSFORMER OIL
Quantity: 4 gallons

Actions:
Action Type: Compliance and Enforcement Action
Action Status: Notice of Non-Compliance Issued
Action Date: 10/13/1994
Response Action Outcome: A permanent solution has been achieved. Contamination has been reduced to background or a threat of release has been eliminated.

Action Type: Response Action Outcome - RAO
Action Status: Fee Received - FMCRA Use Only
Action Date: 11/10/1994
Response Action Outcome: A permanent solution has been achieved. Contamination has been reduced to background or a threat of release has been eliminated.

Action Type: Immediate Response Action
Action Status: Completion Statement Received
Action Date: 11/9/1994
Response Action Outcome: A permanent solution has been achieved. Contamination has been reduced to background or a threat of release has been eliminated.

Map ID
Direction
Distance
Elevation

MAP FINDINGS

Site

Database(s)

EDR ID Number
EPA ID Number

BROOKLINE HIGH SCHOOL/MANHOLE X1299 (Continued)

S103545703

Action Type: Response Action Outcome - RAO
Action Status: RAO Statement Received
Action Date: 11/9/1994
Response Action Outcome: A permanent solution has been achieved. Contamination has been reduced to background or a threat of release has been eliminated.

Action Type: RNF
Action Status: Reportable Release under MGL 21E
Action Date: 11/9/1994
Response Action Outcome: A permanent solution has been achieved. Contamination has been reduced to background or a threat of release has been eliminated.

Action Type: Immediate Response Action
Action Status: Oral Approval of Plan or Action
Action Date: 3/2/1994
Response Action Outcome: A permanent solution has been achieved. Contamination has been reduced to background or a threat of release has been eliminated.

Action Type: Release Disposition
Action Status: Reportable Release under MGL 21E
Action Date: 3/2/1994
Response Action Outcome: A permanent solution has been achieved. Contamination has been reduced to background or a threat of release has been eliminated.

Action Type: Release Disposition
Action Status: Release or TOR Less than Reporting Requirement
Action Date: 3/2/1994
Response Action Outcome: A permanent solution has been achieved. Contamination has been reduced to background or a threat of release has been eliminated.

Release:

Release Tracking Number/Current Status: 3-0010640 / RAO
Primary ID: Not reported
Official City: BROOKLINE
Notification: 03/02/1994
Category: TWO HR
Status Date: 11/09/1994
Phase: Not reported
Response Action Outcome: A1 - A permanent solution has been achieved. Contamination has been reduced to background or a threat of release has been eliminated.
Oil / Haz Material Type: Oil

[Click here to access the MA DEP site for this facility:](#)

Actions:

Action Type: Compliance and Enforcement Action
Action Status: Notice of Non-Compliance Issued
Action Date: 10/13/1994
Response Action Outcome: A permanent solution has been achieved. Contamination has been reduced to background or a threat of release has been eliminated.

Action Type: Response Action Outcome - RAO
Action Status: Fee Received - FMCRA Use Only
Action Date: 11/10/1994
Response Action Outcome: A permanent solution has been achieved. Contamination has been reduced

Map ID
Direction
Distance
Elevation

MAP FINDINGS

Site

Database(s)

EDR ID Number
EPA ID Number

BROOKLINE HIGH SCHOOL/MANHOLE X1299 (Continued)

S103545703

to background or a threat of release has been eliminated.

Action Type: Immediate Response Action
Action Status: Completion Statement Received
Action Date: 11/9/1994
Response Action Outcome: A permanent solution has been achieved. Contamination has been reduced to background or a threat of release has been eliminated.

Action Type: Response Action Outcome - RAO
Action Status: RAO Statement Received
Action Date: 11/9/1994
Response Action Outcome: A permanent solution has been achieved. Contamination has been reduced to background or a threat of release has been eliminated.

Action Type: RNF
Action Status: Reportable Release under MGL 21E
Action Date: 11/9/1994
Response Action Outcome: A permanent solution has been achieved. Contamination has been reduced to background or a threat of release has been eliminated.

Action Type: Immediate Response Action
Action Status: Oral Approval of Plan or Action
Action Date: 3/2/1994
Response Action Outcome: A permanent solution has been achieved. Contamination has been reduced to background or a threat of release has been eliminated.

Action Type: Release Disposition
Action Status: Reportable Release under MGL 21E
Action Date: 3/2/1994
Response Action Outcome: A permanent solution has been achieved. Contamination has been reduced to background or a threat of release has been eliminated.

Action Type: Release Disposition
Action Status: Release or TOR Less than Reporting Requirement
Action Date: 3/2/1994
Response Action Outcome: A permanent solution has been achieved. Contamination has been reduced to background or a threat of release has been eliminated.

Chemicals:
Chemical: OIL
Quantity: 3 gallons
Chemical: TRANSFORMER OIL
Quantity: 4 gallons
Location Type: SCHOOL
Source: TRANSFORM

U136 POLE #9
WSW STRATHMORE RD
1/2-1 BRIGHTON, MA 02135
0.672 mi.
3546 ft. Site 2 of 2 in cluster U

MA SHWS S106511228
MA RELEASE N/A

Relative: SHWS:
Higher Release Tracking Number/Current Status: 3-0012908 / RAO
Release Town: BOSTON
Actual: Notification Date: 09/11/1995
125 ft. Category: TWO HR

Map ID
Direction
Distance
Elevation

MAP FINDINGS

Site

Database(s)

EDR ID Number
EPA ID Number

POLE #9 (Continued)

S106511228

Associated ID: Not reported
Current Status: **Response Action Outcome**
Status Date: 09/16/1996
Phase: Not reported
Response Action Outcome: A2 - A permanent solution has been achieved. Contamination has not been reduced to background.
Oil Or Haz Material: Oil
Location Type: ROADWAY
Source: TRANSFORM

[Click here to access the MA DEP site for this facility:](#)

Chemicals:

Chemical: TRANSFORMER OIL
Quantity: 40 gallons

Actions:

Action Type: Immediate Response Action
Action Status: Status or Interim Report Received
Action Date: 1/10/1996
Response Action Outcome: A permanent solution has been achieved. Contamination has not been reduced to background.

Action Type: Immediate Response Action
Action Status: Written Plan Received
Action Date: 11/10/1995
Response Action Outcome: A permanent solution has been achieved. Contamination has not been reduced to background.

Action Type: RNF
Action Status: Reportable Release under MGL 21E
Action Date: 11/10/1995
Response Action Outcome: A permanent solution has been achieved. Contamination has not been reduced to background.

Action Type: Immediate Response Action
Action Status: Status or Interim Report Received
Action Date: 7/11/1996
Response Action Outcome: A permanent solution has been achieved. Contamination has not been reduced to background.

Action Type: Release Disposition
Action Status: Reportable Release under MGL 21E
Action Date: 9/11/1995
Response Action Outcome: A permanent solution has been achieved. Contamination has not been reduced to background.

Action Type: RLFA
Action Status: FOLFLD
Action Date: 9/11/1995
Response Action Outcome: A permanent solution has been achieved. Contamination has not been reduced to background.

Action Type: Immediate Response Action
Action Status: Completion Statement Received
Action Date: 9/16/1996

Map ID
Direction
Distance
Elevation

MAP FINDINGS

Site

Database(s)

EDR ID Number
EPA ID Number

POLE #9 (Continued)

S106511228

Response Action Outcome: A permanent solution has been achieved. Contamination has not been reduced to background.

Action Type: Response Action Outcome - RAO

Action Status: RAO Statement Received

Action Date: 9/16/1996

Response Action Outcome: A permanent solution has been achieved. Contamination has not been reduced to background.

Action Type: Response Action Outcome - RAO

Action Status: Fee Received - FMCRA Use Only

Action Date: 9/16/1996

Response Action Outcome: A permanent solution has been achieved. Contamination has not been reduced to background.

Release:

Release Tracking Number/Current Status: 3-0012908 / RAO

Primary ID: Not reported

Official City: BOSTON

Notification: 09/11/1995

Category: TWO HR

Status Date: 09/16/1996

Phase: Not reported

Response Action Outcome: A2 - A permanent solution has been achieved. Contamination has not been reduced to background.

Oil / Haz Material Type: Oil

[Click here to access the MA DEP site for this facility:](#)

Actions:

Action Type: Immediate Response Action

Action Status: Status or Interim Report Received

Action Date: 1/10/1996

Response Action Outcome: A permanent solution has been achieved. Contamination has not been reduced to background.

Action Type: Immediate Response Action

Action Status: Written Plan Received

Action Date: 11/10/1995

Response Action Outcome: A permanent solution has been achieved. Contamination has not been reduced to background.

Action Type: RNF

Action Status: Reportable Release under MGL 21E

Action Date: 11/10/1995

Response Action Outcome: A permanent solution has been achieved. Contamination has not been reduced to background.

Action Type: Immediate Response Action

Action Status: Status or Interim Report Received

Action Date: 7/11/1996

Response Action Outcome: A permanent solution has been achieved. Contamination has not been reduced to background.

Action Type: Release Disposition

Map ID
 Direction
 Distance
 Elevation

MAP FINDINGS

Site

Database(s)

EDR ID Number
 EPA ID Number

POLE #9 (Continued)

S106511228

Action Status: Reportable Release under MGL 21E
 Action Date: 9/11/1995
 Response Action Outcome: A permanent solution has been achieved. Contamination has not been reduced to background.

Action Type: RLFA
 Action Status: FOLFLD
 Action Date: 9/11/1995
 Response Action Outcome: A permanent solution has been achieved. Contamination has not been reduced to background.

Action Type: Immediate Response Action
 Action Status: Completion Statement Received
 Action Date: 9/16/1996
 Response Action Outcome: A permanent solution has been achieved. Contamination has not been reduced to background.

Action Type: Response Action Outcome - RAO
 Action Status: RAO Statement Received
 Action Date: 9/16/1996
 Response Action Outcome: A permanent solution has been achieved. Contamination has not been reduced to background.

Action Type: Response Action Outcome - RAO
 Action Status: Fee Received - FMCRA Use Only
 Action Date: 9/16/1996
 Response Action Outcome: A permanent solution has been achieved. Contamination has not been reduced to background.

Chemicals:
 Chemical: TRANSFORMER OIL
 Quantity: 40 gallons
 Location Type: ROADWAY
 Source: TRANSFORM

137
 SW
 1/2-1
 0.674 mi.
 3560 ft.

**NEAR 184 FISHER AVE AND HYSLOP RD
 184 FISHER AVE
 BROOKLINE, MA 02146**

**MA SHWS S103546194
 MA RELEASE N/A**

**Relative:
 Higher
 Actual:
 207 ft.**

SHWS:
 Release Tracking Number/Current Status: 3-0017412 / RAO
 Release Town: BROOKLINE
 Notification Date: 10/13/1998
 Category: TWO HR
 Associated ID: Not reported
Current Status: Response Action Outcome
 Status Date: 11/10/1998
 Phase: Not reported
 Response Action Outcome: A1 - A permanent solution has been achieved. Contamination has been reduced to background or a threat of release has been eliminated.
 Oil Or Haz Material: Oil
 Location Type: COMMERCIAL
 Source: TRANSFORM

Map ID
Direction
Distance
Elevation

MAP FINDINGS

Site

Database(s)

EDR ID Number
EPA ID Number

NEAR 184 FISHER AVE AND HYSLOP RD (Continued)

S103546194

[Click here to access the MA DEP site for this facility:](#)

Chemicals:

Chemical: MODF
Quantity: 25 gallons
Chemical: MODF
Quantity: 30 gallons
Chemical: OIL
Quantity: Not reported

Actions:

Action Type: Immediate Response Action
Action Status: Oral Approval of Plan or Action
Action Date: 10/13/1998
Response Action Outcome: A permanent solution has been achieved. Contamination has been reduced to background or a threat of release has been eliminated.

Action Type: Release Disposition
Action Status: Reportable Release under MGL 21E
Action Date: 10/13/1998
Response Action Outcome: A permanent solution has been achieved. Contamination has been reduced to background or a threat of release has been eliminated.

Action Type: RLFA
Action Status: FOLOFF
Action Date: 10/19/1998
Response Action Outcome: A permanent solution has been achieved. Contamination has been reduced to background or a threat of release has been eliminated.

Action Type: RNF
Action Status: Reportable Release under MGL 21E
Action Date: 11/10/1998
Response Action Outcome: A permanent solution has been achieved. Contamination has been reduced to background or a threat of release has been eliminated.

Action Type: Response Action Outcome - RAO
Action Status: RAO Statement Received
Action Date: 11/10/1998
Response Action Outcome: A permanent solution has been achieved. Contamination has been reduced to background or a threat of release has been eliminated.

Action Type: A Notice sent to a Potentially Responsible Party (PRP)
Action Status: A MassDEP piece of correspondence was issued (approvals, NORs, etc.
Action Date: 11/21/1998
Response Action Outcome: A permanent solution has been achieved. Contamination has been reduced to background or a threat of release has been eliminated.

Action Type: A Notice sent to a Potentially Responsible Party (PRP)
Action Status: A MassDEP piece of correspondence was issued (approvals, NORs, etc.
Action Date: 11/25/1998
Response Action Outcome: A permanent solution has been achieved. Contamination has been reduced to background or a threat of release has been eliminated.

Action Type: RNF
Action Status: Reportable Release under MGL 21E

Map ID
Direction
Distance
Elevation

MAP FINDINGS

Site

Database(s)

EDR ID Number
EPA ID Number

NEAR 184 FISHER AVE AND HYSLOP RD (Continued)

S103546194

Action Date: 12/17/1998
Response Action Outcome: A permanent solution has been achieved. Contamination has been reduced to background or a threat of release has been eliminated.

Release:

Release Tracking Number/Current Status: 3-0017412 / RAO
Primary ID: Not reported
Official City: BROOKLINE
Notification: 10/13/1998
Category: TWO HR
Status Date: 11/10/1998
Phase: Not reported
Response Action Outcome: A1 - A permanent solution has been achieved. Contamination has been reduced to background or a threat of release has been eliminated.
Oil / Haz Material Type: Oil

[Click here to access the MA DEP site for this facility:](#)

Actions:

Action Type: Immediate Response Action
Action Status: Oral Approval of Plan or Action
Action Date: 10/13/1998
Response Action Outcome: A permanent solution has been achieved. Contamination has been reduced to background or a threat of release has been eliminated.

Action Type: Release Disposition
Action Status: Reportable Release under MGL 21E
Action Date: 10/13/1998
Response Action Outcome: A permanent solution has been achieved. Contamination has been reduced to background or a threat of release has been eliminated.

Action Type: RLFA
Action Status: FOLOFF
Action Date: 10/19/1998
Response Action Outcome: A permanent solution has been achieved. Contamination has been reduced to background or a threat of release has been eliminated.

Action Type: RNF
Action Status: Reportable Release under MGL 21E
Action Date: 11/10/1998
Response Action Outcome: A permanent solution has been achieved. Contamination has been reduced to background or a threat of release has been eliminated.

Action Type: Response Action Outcome - RAO
Action Status: RAO Statement Received
Action Date: 11/10/1998
Response Action Outcome: A permanent solution has been achieved. Contamination has been reduced to background or a threat of release has been eliminated.

Action Type: A Notice sent to a Potentially Responsible Party (PRP)
Action Status: A MassDEP piece of correspondence was issued (approvals, NORs, etc.
Action Date: 11/21/1998
Response Action Outcome: A permanent solution has been achieved. Contamination has been reduced to background or a threat of release has been eliminated.

Map ID
Direction
Distance
Elevation

MAP FINDINGS

Site

Database(s)

EDR ID Number
EPA ID Number

NEAR 184 FISHER AVE AND HYSLOP RD (Continued)

S103546194

Action Type: A Notice sent to a Potentially Responsible Party (PRP)
Action Status: A MassDEP piece of correspondence was issued (approvals, NORs, etc.)
Action Date: 11/25/1998
Response Action Outcome: A permanent solution has been achieved. Contamination has been reduced to background or a threat of release has been eliminated.

Action Type: RNF
Action Status: Reportable Release under MGL 21E
Action Date: 12/17/1998
Response Action Outcome: A permanent solution has been achieved. Contamination has been reduced to background or a threat of release has been eliminated.

Chemicals:
Chemical: MODF
Quantity: 25 gallons
Chemical: MODF
Quantity: 30 gallons
Chemical: OIL
Quantity: Not reported
Location Type: COMMERCIAL
Source: TRANSFORM

V138 NO LOCATION AID
ESE 36 HARVARD AVE
1/2-1 BROOKLINE, MA 02146
0.680 mi.
3589 ft. Site 2 of 3 in cluster V

MA SHWS S104545356
MA RELEASE N/A

Relative: SHWS:
Lower Release Tracking Number/Current Status: 3-0012433 / RAO
Actual: Release Town: BROOKLINE
43 ft. Notification Date: 05/01/1995
Category: TWO HR
Associated ID: Not reported
Current Status: Response Action Outcome
Status Date: 07/06/1995
Phase: Not reported
Response Action Outcome: A2 - A permanent solution has been achieved. Contamination has not been reduced to background.
Oil Or Haz Material: Oil
Location Type: RESIDENTIAL
Source: TANKER

[Click here to access the MA DEP site for this facility:](#)

Chemicals:
Chemical: UNKNOWN CHEMICAL OF TYPE - OIL
Quantity: 50 gallons
Chemical: #2 FUEL OIL
Quantity: 182 gallons

Actions:
Action Type: RLFA
Action Status: FOLFLD
Action Date: 5/1/1995
Response Action Outcome: A permanent solution has been achieved. Contamination has not been

Map ID
Direction
Distance
Elevation

MAP FINDINGS

Site

Database(s)

EDR ID Number
EPA ID Number

NO LOCATION AID (Continued)

S104545356

reduced to background.

Action Type: Release Disposition
Action Status: Reportable Release under MGL 21E
Action Date: 5/1/1995
Response Action Outcome: A permanent solution has been achieved. Contamination has not been reduced to background.

Action Type: A Notice sent to a Potentially Responsible Party (PRP)
Action Status: A MassDEP piece of correspondence was issued (approvals, NORs, etc.)
Action Date: 5/1/1995
Response Action Outcome: A permanent solution has been achieved. Contamination has not been reduced to background.

Action Type: Release Disposition
Action Status: Reportable Release under MGL 21E
Action Date: 5/16/1995
Response Action Outcome: A permanent solution has been achieved. Contamination has not been reduced to background.

Action Type: RNF
Action Status: Reportable Release under MGL 21E
Action Date: 5/4/1995
Response Action Outcome: A permanent solution has been achieved. Contamination has not been reduced to background.

Action Type: RNF
Action Status: Reportable Release under MGL 21E
Action Date: 7/6/1995
Response Action Outcome: A permanent solution has been achieved. Contamination has not been reduced to background.

Action Type: Response Action Outcome - RAO
Action Status: RAO Statement Received
Action Date: 7/6/1995
Response Action Outcome: A permanent solution has been achieved. Contamination has not been reduced to background.

Release:
Release Tracking Number/Current Status: 3-0012433 / RAO
Primary ID: Not reported
Official City: BROOKLINE
Notification: 05/01/1995
Category: TWO HR
Status Date: 07/06/1995
Phase: Not reported
Response Action Outcome: A2 - A permanent solution has been achieved. Contamination has not been reduced to background.
Oil / Haz Material Type: Oil

[Click here to access the MA DEP site for this facility:](#)

Actions:
Action Type: RLFA
Action Status: FOLFLD

Map ID
Direction
Distance
Elevation

MAP FINDINGS

Site

Database(s)

EDR ID Number
EPA ID Number

NO LOCATION AID (Continued)

S104545356

Action Date: 5/1/1995
Response Action Outcome: A permanent solution has been achieved. Contamination has not been reduced to background.

Action Type: Release Disposition
Action Status: Reportable Release under MGL 21E
Action Date: 5/1/1995
Response Action Outcome: A permanent solution has been achieved. Contamination has not been reduced to background.

Action Type: A Notice sent to a Potentially Responsible Party (PRP)
Action Status: A MassDEP piece of correspondence was issued (approvals, NORs, etc.)
Action Date: 5/1/1995
Response Action Outcome: A permanent solution has been achieved. Contamination has not been reduced to background.

Action Type: Release Disposition
Action Status: Reportable Release under MGL 21E
Action Date: 5/16/1995
Response Action Outcome: A permanent solution has been achieved. Contamination has not been reduced to background.

Action Type: RNF
Action Status: Reportable Release under MGL 21E
Action Date: 5/4/1995
Response Action Outcome: A permanent solution has been achieved. Contamination has not been reduced to background.

Action Type: RNF
Action Status: Reportable Release under MGL 21E
Action Date: 7/6/1995
Response Action Outcome: A permanent solution has been achieved. Contamination has not been reduced to background.

Action Type: Response Action Outcome - RAO
Action Status: RAO Statement Received
Action Date: 7/6/1995
Response Action Outcome: A permanent solution has been achieved. Contamination has not been reduced to background.

Chemicals:
Chemical: UNKNOWN CHEMICAL OF TYPE - OIL
Quantity: 50 gallons
Chemical: #2 FUEL OIL
Quantity: 182 gallons
Location Type: RESIDENTIAL
Source: TANKER

Map ID
Direction
Distance
Elevation

MAP FINDINGS

Site

Database(s)

EDR ID Number
EPA ID Number

V139
ESE
1/2-1
0.682 mi.
3601 ft.

NO LOCATION AID
30-38 HARVARD AVE
BROOKLINE, MA
Site 3 of 3 in cluster V

MA SHWS S108117450
MA RELEASE N/A

Relative:
Lower
Actual:
42 ft.

SHWS:
Release Tracking Number/Current Status: 3-0026196 / RAO
Release Town: BROOKLINE
Notification Date: 09/01/2006
Category: TWO HR
Associated ID: Not reported
Current Status: Response Action Outcome
Status Date: 10/27/2006
Phase: Not reported
Response Action Outcome: A1 - A permanent solution has been achieved. Contamination has been reduced to background or a threat of release has been eliminated.

Oil Or Haz Material: Oil
Location Type: RESIDENTIAL
Location Type: COMMERCIAL
Location Type: ROADWAY
Source: VEHICLE
Source: LINE

[Click here to access the MA DEP site for this facility:](#)

Chemicals:
Chemical: #2 FUEL OIL
Quantity: 40 gallons
Chemical: FUEL OIL #2
Quantity: 30 gallons

Actions:
Action Type: Immediate Response Action
Action Status: Completion Statement Received
Action Date: 10/27/2006
Response Action Outcome: A permanent solution has been achieved. Contamination has been reduced to background or a threat of release has been eliminated.

Action Type: RNF
Action Status: Reportable Release under MGL 21E
Action Date: 10/27/2006
Response Action Outcome: A permanent solution has been achieved. Contamination has been reduced to background or a threat of release has been eliminated.

Action Type: Response Action Outcome - RAO
Action Status: RAO Statement Received
Action Date: 10/27/2006
Response Action Outcome: A permanent solution has been achieved. Contamination has been reduced to background or a threat of release has been eliminated.

Action Type: Release Disposition
Action Status: Reportable Release under MGL 21E
Action Date: 9/1/2006
Response Action Outcome: A permanent solution has been achieved. Contamination has been reduced to background or a threat of release has been eliminated.

Action Type: Immediate Response Action

Map ID
Direction
Distance
Elevation

MAP FINDINGS

Site

Database(s)

EDR ID Number
EPA ID Number

NO LOCATION AID (Continued)

S108117450

Action Status: Oral Approval of Plan or Action
Action Date: 9/1/2006
Response Action Outcome: A permanent solution has been achieved. Contamination has been reduced to background or a threat of release has been eliminated.

Action Type: A Notice sent to a Potentially Responsible Party (PRP)
Action Status: A MassDEP piece of correspondence was issued (approvals, NORs, etc.)
Action Date: 9/19/2006
Response Action Outcome: A permanent solution has been achieved. Contamination has been reduced to background or a threat of release has been eliminated.

Release Tracking Number/Current Status: 3-0026196 / RAO
Release Town: BROOKLINE
Notification Date: 09/01/2006
Category: TWO HR
Associated ID: Not reported
Current Status: Response Action Outcome
Status Date: 10/27/2006
Phase: Not reported
Response Action Outcome: A1 - A permanent solution has been achieved. Contamination has been reduced to background or a threat of release has been eliminated.
Oil Or Haz Material: Oil
Location Type: RESIDENTIAL
Location Type: COMMERCIAL
Location Type: ROADWAY
Source: VEHICLE
Source: LINE

[Click here to access the MA DEP site for this facility:](#)

Chemicals:
Chemical: #2 FUEL OIL
Quantity: 40 gallons
Chemical: FUEL OIL #2
Quantity: 30 gallons

Actions:
Action Type: Immediate Response Action
Action Status: Completion Statement Received
Action Date: 10/27/2006
Response Action Outcome: A permanent solution has been achieved. Contamination has been reduced to background or a threat of release has been eliminated.

Action Type: RNF
Action Status: Reportable Release under MGL 21E
Action Date: 10/27/2006
Response Action Outcome: A permanent solution has been achieved. Contamination has been reduced to background or a threat of release has been eliminated.

Action Type: Response Action Outcome - RAO
Action Status: RAO Statement Received
Action Date: 10/27/2006
Response Action Outcome: A permanent solution has been achieved. Contamination has been reduced to background or a threat of release has been eliminated.

Map ID
Direction
Distance
Elevation

MAP FINDINGS

Site

Database(s)

EDR ID Number
EPA ID Number

NO LOCATION AID (Continued)

S108117450

Action Type: Release Disposition
Action Status: Reportable Release under MGL 21E
Action Date: 9/1/2006
Response Action Outcome: A permanent solution has been achieved. Contamination has been reduced to background or a threat of release has been eliminated.

Action Type: Immediate Response Action
Action Status: Oral Approval of Plan or Action
Action Date: 9/1/2006
Response Action Outcome: A permanent solution has been achieved. Contamination has been reduced to background or a threat of release has been eliminated.

Action Type: A Notice sent to a Potentially Responsible Party (PRP)
Action Status: A MassDEP piece of correspondence was issued (approvals, NORs, etc.)
Action Date: 9/19/2006
Response Action Outcome: A permanent solution has been achieved. Contamination has been reduced to background or a threat of release has been eliminated.

Release:

Release Tracking Number/Current Status: 3-0026196 / RAO
Primary ID: Not reported
Official City: BROOKLINE
Notification: 09/01/2006
Category: TWO HR
Status Date: 10/27/2006
Phase: Not reported
Response Action Outcome: A1 - A permanent solution has been achieved. Contamination has been reduced to background or a threat of release has been eliminated.
Oil / Haz Material Type: Oil

Click here to access the MA DEP site for this facility:

Actions:

Action Type: Immediate Response Action
Action Status: Completion Statement Received
Action Date: 10/27/2006
Response Action Outcome: A permanent solution has been achieved. Contamination has been reduced to background or a threat of release has been eliminated.

Action Type: RNF
Action Status: Reportable Release under MGL 21E
Action Date: 10/27/2006
Response Action Outcome: A permanent solution has been achieved. Contamination has been reduced to background or a threat of release has been eliminated.

Action Type: Response Action Outcome - RAO
Action Status: RAO Statement Received
Action Date: 10/27/2006
Response Action Outcome: A permanent solution has been achieved. Contamination has been reduced to background or a threat of release has been eliminated.

Action Type: Release Disposition
Action Status: Reportable Release under MGL 21E
Action Date: 9/1/2006
Response Action Outcome: A permanent solution has been achieved. Contamination has been reduced

Map ID
Direction
Distance
Elevation

MAP FINDINGS

Site

Database(s)

EDR ID Number
EPA ID Number

NO LOCATION AID (Continued)

S108117450

to background or a threat of release has been eliminated.

Action Type: Immediate Response Action
Action Status: Oral Approval of Plan or Action
Action Date: 9/1/2006
Response Action Outcome: A permanent solution has been achieved. Contamination has been reduced to background or a threat of release has been eliminated.

Action Type: A Notice sent to a Potentially Responsible Party (PRP)
Action Status: A MassDEP piece of correspondence was issued (approvals, NORs, etc.)
Action Date: 9/19/2006
Response Action Outcome: A permanent solution has been achieved. Contamination has been reduced to background or a threat of release has been eliminated.

Chemicals:
Chemical: #2 FUEL OIL
Quantity: 40 gallons
Chemical: FUEL OIL #2
Quantity: 30 gallons
Location Type: RESIDENTIAL
Location Type: COMMERCIAL
Location Type: ROADWAY
Source: VEHICLE
Source: LINE

W140
East
1/2-1
0.684 mi.
3612 ft.

FLEET BANK
1341 BEACON ST
BROOKLINE, MA 02146
Site 2 of 2 in cluster W

MA SHWS S103546480
MA INST CONTROL N/A
MA RELEASE

Relative:
Lower
Actual:
57 ft.

SHWS:
Release Tracking Number/Current Status: 3-0017777 / RAO
Release Town: BROOKLINE
Notification Date: 12/21/1998
Category: 120 DY
Associated ID: Not reported
Current Status: **Response Action Outcome**
Status Date: 12/24/1999
Phase: Not reported
Response Action Outcome: B2 - Remedial actions have not been conducted because a level of No Significant Risk exists, but that level is contingent upon one or more AULs that have been implemented.

Oil Or Haz Material: Oil

[Click here to access the MA DEP site for this facility:](#)

Chemicals:
Chemical: C11 THRU C22 AROMATIC HYDROCARBONS
Quantity: 260 milligrams per kilogram
Chemical: C9 THRU C18 ALIPHATIC HYDROCARBONS
Quantity: 1300 milligrams per kilogram

Actions:
Action Type: Release Disposition
Action Status: Reportable Release under MGL 21E

Map ID
Direction
Distance
Elevation

MAP FINDINGS

Site

Database(s)

EDR ID Number
EPA ID Number

FLEET BANK (Continued)

S103546480

Action Date: 12/21/1998
Response Action Outcome: Remedial actions have not been conducted because a level of No Significant Risk exists, but that level is contingent upon one or more AULs that have been implemented.

Action Type: RNF
Action Status: Reportable Release under MGL 21E
Action Date: 12/21/1998
Response Action Outcome: Remedial actions have not been conducted because a level of No Significant Risk exists, but that level is contingent upon one or more AULs that have been implemented.

Action Type: Activity and Use Limitation
Action Status: Transmittal, Notice, or Notification Received
Action Date: 12/24/1999
Response Action Outcome: Remedial actions have not been conducted because a level of No Significant Risk exists, but that level is contingent upon one or more AULs that have been implemented.

Action Type: Response Action Outcome - RAO
Action Status: RAO Statement Received
Action Date: 12/24/1999
Response Action Outcome: Remedial actions have not been conducted because a level of No Significant Risk exists, but that level is contingent upon one or more AULs that have been implemented.

Action Type: Response Action Outcome - RAO
Action Status: Fee Received - FMCRA Use Only
Action Date: 12/27/1999
Response Action Outcome: Remedial actions have not been conducted because a level of No Significant Risk exists, but that level is contingent upon one or more AULs that have been implemented.

Action Type: A Notice sent to a Potentially Responsible Party (PRP)
Action Status: A MassDEP piece of correspondence was issued (approvals, NORs, etc.)
Action Date: 5/18/1999
Response Action Outcome: Remedial actions have not been conducted because a level of No Significant Risk exists, but that level is contingent upon one or more AULs that have been implemented.

INST CONTROL:

Release Tracking Number: 3-0017777
Action Type: AUL
Action Stat: RECPT
Action Date: 12/24/1999
Response Action Outcome: B2 - Remedial actions have not been conducted because a level of No Significant Risk exists, but that level is contingent upon one or more AULs that have been implemented.

Release:

Release Tracking Number/Current Status: 3-0017777 / RAO
Primary ID: Not reported
Official City: BROOKLINE
Notification: 12/21/1998
Category: 120 DY

Map ID
Direction
Distance
Elevation

MAP FINDINGS

Site

Database(s)

EDR ID Number
EPA ID Number

FLEET BANK (Continued)

S103546480

Status Date: 12/24/1999
Phase: Not reported
Response Action Outcome: B2 - Remedial actions have not been conducted because a level of No Significant Risk exists, but that level is contingent upon one or more AULs that have been implemented.
Oil / Haz Material Type: Oil

Click here to access the MA DEP site for this facility:

Actions:

Action Type: Release Disposition
Action Status: Reportable Release under MGL 21E
Action Date: 12/21/1998
Response Action Outcome: Remedial actions have not been conducted because a level of No Significant Risk exists, but that level is contingent upon one or more AULs that have been implemented.

Action Type: RNF
Action Status: Reportable Release under MGL 21E
Action Date: 12/21/1998
Response Action Outcome: Remedial actions have not been conducted because a level of No Significant Risk exists, but that level is contingent upon one or more AULs that have been implemented.

Action Type: Activity and Use Limitation
Action Status: Transmittal, Notice, or Notification Received
Action Date: 12/24/1999
Response Action Outcome: Remedial actions have not been conducted because a level of No Significant Risk exists, but that level is contingent upon one or more AULs that have been implemented.

Action Type: Response Action Outcome - RAO
Action Status: RAO Statement Received
Action Date: 12/24/1999
Response Action Outcome: Remedial actions have not been conducted because a level of No Significant Risk exists, but that level is contingent upon one or more AULs that have been implemented.

Action Type: Response Action Outcome - RAO
Action Status: Fee Received - FMCRA Use Only
Action Date: 12/27/1999
Response Action Outcome: Remedial actions have not been conducted because a level of No Significant Risk exists, but that level is contingent upon one or more AULs that have been implemented.

Action Type: A Notice sent to a Potentially Responsible Party (PRP)
Action Status: A MassDEP piece of correspondence was issued (approvals, NORs, etc.)
Action Date: 5/18/1999
Response Action Outcome: Remedial actions have not been conducted because a level of No Significant Risk exists, but that level is contingent upon one or more AULs that have been implemented.

Chemicals:

Chemical: C11 THRU C22 AROMATIC HYDROCARBONS
Quantity: 260 milligrams per kilogram
Chemical: C9 THRU C18 ALIPHATIC HYDROCARBONS

Map ID
Direction
Distance
Elevation

MAP FINDINGS

Site

Database(s)

EDR ID Number
EPA ID Number

FLEET BANK (Continued)

S103546480

Quantity: 1300 milligrams per kilogram

141
East
1/2-1
0.687 mi.
3627 ft.

BROOKLINE HOUSING/GARDNER FAMILY TRUST
190 HARVARD ST/14 MARION ST
BROOKLINE, MA 02146

MA SHWS S102967366
MA RELEASE N/A
MA ASBESTOS
MA ENF

Relative:
Lower
Actual:
55 ft.

SHWS:
Release Tracking Number/Current Status: 3-0015631 / RAO
Release Town: BROOKLINE
Notification Date: 10/17/1997
Category: 120 DY
Associated ID: 3-0015631
Current Status: Response Action Outcome
Status Date: 06/16/2009
Phase: PHASE V
Response Action Outcome: A2 - A permanent solution has been achieved. Contamination has not been reduced to background.
Oil Or Haz Material: Oil

[Click here to access the MA DEP site for this facility:](#)

Chemicals:
Chemical: #2 FUEL OIL
Quantity: 8100 milligrams per kilogram

Actions:
Action Type: PIP
Action Status: Action Status or AUL Terminated
Action Date: 1/12/2005
Response Action Outcome: A permanent solution has been achieved. Contamination has not been reduced to background.

Action Type: Tier Classification
Action Status: Revised Statement or Transmittal Received
Action Date: 1/18/2002
Response Action Outcome: A permanent solution has been achieved. Contamination has not been reduced to background.

Action Type: Tier Classification
Action Status: RTN Linked to TCLASS Via Tier Classification Submittal
Action Date: 1/18/2002
Response Action Outcome: A permanent solution has been achieved. Contamination has not been reduced to background.

Action Type: Phase 5
Action Status: Remedy Operation Status Report Received
Action Date: 10/11/2007
Response Action Outcome: A permanent solution has been achieved. Contamination has not been reduced to background.

Action Type: Tier Classification
Action Status: Tier 2 Extension
Action Date: 10/12/2004
Response Action Outcome: A permanent solution has been achieved. Contamination has not been reduced to background.

Map ID
Direction
Distance
Elevation

MAP FINDINGS

Site

Database(s)

EDR ID Number
EPA ID Number

BROOKLINE HOUSING/GARDNER FAMILY TRUST (Continued)

S102967366

Action Type: Phase 5
Action Status: Remedy Operation Status Report Received
Action Date: 10/15/2008
Response Action Outcome: A permanent solution has been achieved. Contamination has not been reduced to background.

Action Type: Phase 5
Action Status: RMRINT
Action Date: 10/15/2008
Response Action Outcome: A permanent solution has been achieved. Contamination has not been reduced to background.

Action Type: Tier Classification
Action Status: Tier 2 Classification
Action Date: 10/16/1998
Response Action Outcome: A permanent solution has been achieved. Contamination has not been reduced to background.

Action Type: Phase 1
Action Status: Completion Statement Received
Action Date: 10/16/1998
Response Action Outcome: A permanent solution has been achieved. Contamination has not been reduced to background.

Action Type: Tier Classification
Action Status: Transmittal, Notice, or Notification Received
Action Date: 10/16/1998
Response Action Outcome: A permanent solution has been achieved. Contamination has not been reduced to background.

Action Type: RNF
Action Status: Reportable Release under MGL 21E
Action Date: 10/17/1997
Response Action Outcome: A permanent solution has been achieved. Contamination has not been reduced to background.

Action Type: Release Disposition
Action Status: Reportable Release under MGL 21E
Action Date: 10/17/1997
Response Action Outcome: A permanent solution has been achieved. Contamination has not been reduced to background.

Action Type: Phase 5
Action Status: RMRINT
Action Date: 10/17/2007
Response Action Outcome: A permanent solution has been achieved. Contamination has not been reduced to background.

Action Type: Phase 5
Action Status: Remedy Operation Status Report Received
Action Date: 10/17/2007
Response Action Outcome: A permanent solution has been achieved. Contamination has not been reduced to background.

Action Type: Phase 3
Action Status: Notice of Delay in Meeting RA Deadline Received
Action Date: 10/21/2002

Map ID
Direction
Distance
Elevation

MAP FINDINGS

Site

Database(s)

EDR ID Number
EPA ID Number

BROOKLINE HOUSING/GARDNER FAMILY TRUST (Continued)

S102967366

Response Action Outcome: A permanent solution has been achieved. Contamination has not been reduced to background.

Action Type: Phase 2
Action Status: Notice of Delay in Meeting RA Deadline Received
Action Date: 10/21/2002
Response Action Outcome: A permanent solution has been achieved. Contamination has not been reduced to background.

Action Type: Tier Classification
Action Status: Tier 2 Extension
Action Date: 10/22/2003
Response Action Outcome: A permanent solution has been achieved. Contamination has not been reduced to background.

Action Type: Downgradient Property Status
Action Status: Action Status or AUL Terminated
Action Date: 10/26/2001
Response Action Outcome: A permanent solution has been achieved. Contamination has not been reduced to background.

Action Type: Tier Classification
Action Status: Tier 2 Classification
Action Date: 10/26/2001
Response Action Outcome: A permanent solution has been achieved. Contamination has not been reduced to background.

Action Type: Phase 5
Action Status: Remedy Operation Status Submittal Received
Action Date: 10/4/2005
Response Action Outcome: A permanent solution has been achieved. Contamination has not been reduced to background.

Action Type: Phase 4
Action Status: Completion Statement Received
Action Date: 10/4/2005
Response Action Outcome: A permanent solution has been achieved. Contamination has not been reduced to background.

Action Type: Phase 5
Action Status: Remedy Operation Status Report Received
Action Date: 10/4/2006
Response Action Outcome: A permanent solution has been achieved. Contamination has not been reduced to background.

Action Type: Release Abatement Measure
Action Status: Completion Statement Received
Action Date: 10/9/2002
Response Action Outcome: A permanent solution has been achieved. Contamination has not been reduced to background.

Action Type: Release Abatement Measure
Action Status: Written Plan Received
Action Date: 11/13/2001
Response Action Outcome: A permanent solution has been achieved. Contamination has not been reduced to background.

Map ID
Direction
Distance
Elevation

MAP FINDINGS

Site

Database(s)

EDR ID Number
EPA ID Number

BROOKLINE HOUSING/GARDNER FAMILY TRUST (Continued)

S102967366

Action Type:	PIP
Action Status:	Public Involvement Petition Received
Action Date:	12/1/1998
Response Action Outcome:	A permanent solution has been achieved. Contamination has not been reduced to background.
Action Type:	Response Action Outcome - RAO
Action Status:	Level I - Technical Screen Audit
Action Date:	12/16/2010
Response Action Outcome:	A permanent solution has been achieved. Contamination has not been reduced to background.
Action Type:	PIP
Action Status:	Submittal Retracted
Action Date:	12/17/2004
Response Action Outcome:	A permanent solution has been achieved. Contamination has not been reduced to background.
Action Type:	PIP
Action Status:	PIPDLY
Action Date:	12/18/1998
Response Action Outcome:	A permanent solution has been achieved. Contamination has not been reduced to background.
Action Type:	PIP
Action Status:	PIPMTG
Action Date:	2/19/1999
Response Action Outcome:	A permanent solution has been achieved. Contamination has not been reduced to background.
Action Type:	PIP
Action Status:	Public Comment Period Initiated on Submittal
Action Date:	2/20/1999
Response Action Outcome:	A permanent solution has been achieved. Contamination has not been reduced to background.
Action Type:	PIP
Action Status:	PLANDT
Action Date:	2/23/1999
Response Action Outcome:	A permanent solution has been achieved. Contamination has not been reduced to background.
Action Type:	PIP
Action Status:	Legal Notice Published
Action Date:	2/4/1999
Response Action Outcome:	A permanent solution has been achieved. Contamination has not been reduced to background.
Action Type:	Downgradient Property Status
Action Status:	Transmittal, Notice, or Notification Received
Action Date:	2/9/2000
Response Action Outcome:	A permanent solution has been achieved. Contamination has not been reduced to background.
Action Type:	Phase 2
Action Status:	Completion Statement Received
Action Date:	3/11/2005

Map ID
Direction
Distance
Elevation

MAP FINDINGS

Site

Database(s)

EDR ID Number
EPA ID Number

BROOKLINE HOUSING/GARDNER FAMILY TRUST (Continued)

S102967366

Response Action Outcome: A permanent solution has been achieved. Contamination has not been reduced to background.

Action Type: Phase 5
Action Status: Remedy Operation Status Report Received
Action Date: 4/14/2008
Response Action Outcome: A permanent solution has been achieved. Contamination has not been reduced to background.

Action Type: Phase 5
Action Status: RMRINT
Action Date: 4/14/2008
Response Action Outcome: A permanent solution has been achieved. Contamination has not been reduced to background.

Action Type: Phase 5
Action Status: Remedy Operation Status Report Received
Action Date: 4/24/2006
Response Action Outcome: A permanent solution has been achieved. Contamination has not been reduced to background.

Action Type: Release Abatement Measure
Action Status: Status or Interim Report Received
Action Date: 4/3/2002
Response Action Outcome: A permanent solution has been achieved. Contamination has not been reduced to background.

Action Type: Phase 5
Action Status: Remedy Operation Status Report Received
Action Date: 4/9/2007
Response Action Outcome: A permanent solution has been achieved. Contamination has not been reduced to background.

Action Type: Phase 3
Action Status: Completion Statement Received
Action Date: 5/24/2005
Response Action Outcome: A permanent solution has been achieved. Contamination has not been reduced to background.

Action Type: Phase 4
Action Status: Written Plan Received
Action Date: 5/24/2005
Response Action Outcome: A permanent solution has been achieved. Contamination has not been reduced to background.

Action Type: A Notice sent to a Potentially Responsible Party (PRP)
Action Status: A MassDEP piece of correspondence was issued (approvals, NORs, etc.)
Action Date: 5/8/1998
Response Action Outcome: A permanent solution has been achieved. Contamination has not been reduced to background.

Action Type: Response Action Outcome - RAO
Action Status: RAO Statement Received
Action Date: 6/16/2009
Response Action Outcome: A permanent solution has been achieved. Contamination has not been reduced to background.

Map ID
Direction
Distance
Elevation

MAP FINDINGS

Site

Database(s)

EDR ID Number
EPA ID Number

BROOKLINE HOUSING/GARDNER FAMILY TRUST (Continued)

S102967366

Action Type: Phase 5
Action Status: Action Status or AUL Terminated
Action Date: 6/16/2009
Response Action Outcome: A permanent solution has been achieved. Contamination has not been reduced to background.

Action Type: Phase 5
Action Status: RMRINI
Action Date: 7/11/2007
Response Action Outcome: A permanent solution has been achieved. Contamination has not been reduced to background.

Action Type: Compliance and Enforcement Action
Action Status: Notice of Non-Compliance Issued
Action Date: 7/2/2007
Response Action Outcome: A permanent solution has been achieved. Contamination has not been reduced to background.

Action Type: PIP
Action Status: Written Plan Received
Action Date: 7/21/1999
Response Action Outcome: A permanent solution has been achieved. Contamination has not been reduced to background.

Release:

Release Tracking Number/Current Status: 3-0015631 / RAO
Primary ID: 3-0015631
Official City: BROOKLINE
Notification: 10/17/1997
Category: 120 DY
Status Date: 06/16/2009
Phase: PHASE V
Response Action Outcome: A2 - A permanent solution has been achieved. Contamination has not been reduced to background.
Oil / Haz Material Type: Oil

Click here to access the MA DEP site for this facility:

Actions:

Action Type: PIP
Action Status: Action Status or AUL Terminated
Action Date: 1/12/2005
Response Action Outcome: A permanent solution has been achieved. Contamination has not been reduced to background.

Action Type: Tier Classification
Action Status: Revised Statement or Transmittal Received
Action Date: 1/18/2002
Response Action Outcome: A permanent solution has been achieved. Contamination has not been reduced to background.

Action Type: Tier Classification
Action Status: RTN Linked to TCLASS Via Tier Classification Submittal
Action Date: 1/18/2002
Response Action Outcome: A permanent solution has been achieved. Contamination has not been reduced to background.

Map ID
Direction
Distance
Elevation

MAP FINDINGS

Site

Database(s)

EDR ID Number
EPA ID Number

BROOKLINE HOUSING/GARDNER FAMILY TRUST (Continued)

S102967366

reduced to background.

Action Type: Phase 5
Action Status: Remedy Operation Status Report Received
Action Date: 10/11/2007
Response Action Outcome: A permanent solution has been achieved. Contamination has not been reduced to background.

Action Type: Tier Classification
Action Status: Tier 2 Extension
Action Date: 10/12/2004
Response Action Outcome: A permanent solution has been achieved. Contamination has not been reduced to background.

Action Type: Phase 5
Action Status: Remedy Operation Status Report Received
Action Date: 10/15/2008
Response Action Outcome: A permanent solution has been achieved. Contamination has not been reduced to background.

Action Type: Phase 5
Action Status: RMRINT
Action Date: 10/15/2008
Response Action Outcome: A permanent solution has been achieved. Contamination has not been reduced to background.

Action Type: Tier Classification
Action Status: Tier 2 Classification
Action Date: 10/16/1998
Response Action Outcome: A permanent solution has been achieved. Contamination has not been reduced to background.

Action Type: Phase 1
Action Status: Completion Statement Received
Action Date: 10/16/1998
Response Action Outcome: A permanent solution has been achieved. Contamination has not been reduced to background.

Action Type: Tier Classification
Action Status: Transmittal, Notice, or Notification Received
Action Date: 10/16/1998
Response Action Outcome: A permanent solution has been achieved. Contamination has not been reduced to background.

Action Type: RNF
Action Status: Reportable Release under MGL 21E
Action Date: 10/17/1997
Response Action Outcome: A permanent solution has been achieved. Contamination has not been reduced to background.

Action Type: Release Disposition
Action Status: Reportable Release under MGL 21E
Action Date: 10/17/1997
Response Action Outcome: A permanent solution has been achieved. Contamination has not been reduced to background.

Action Type: Phase 5

Map ID
Direction
Distance
Elevation

MAP FINDINGS

Site

Database(s)

EDR ID Number
EPA ID Number

BROOKLINE HOUSING/GARDNER FAMILY TRUST (Continued)

S102967366

Action Status: RMRINT
Action Date: 10/17/2007
Response Action Outcome: A permanent solution has been achieved. Contamination has not been reduced to background.

Action Type: Phase 5
Action Status: Remedy Operation Status Report Received
Action Date: 10/17/2007
Response Action Outcome: A permanent solution has been achieved. Contamination has not been reduced to background.

Action Type: Phase 3
Action Status: Notice of Delay in Meeting RA Deadline Received
Action Date: 10/21/2002
Response Action Outcome: A permanent solution has been achieved. Contamination has not been reduced to background.

Action Type: Phase 2
Action Status: Notice of Delay in Meeting RA Deadline Received
Action Date: 10/21/2002
Response Action Outcome: A permanent solution has been achieved. Contamination has not been reduced to background.

Action Type: Tier Classification
Action Status: Tier 2 Extension
Action Date: 10/22/2003
Response Action Outcome: A permanent solution has been achieved. Contamination has not been reduced to background.

Action Type: Downgradient Property Status
Action Status: Action Status or AUL Terminated
Action Date: 10/26/2001
Response Action Outcome: A permanent solution has been achieved. Contamination has not been reduced to background.

Action Type: Tier Classification
Action Status: Tier 2 Classification
Action Date: 10/26/2001
Response Action Outcome: A permanent solution has been achieved. Contamination has not been reduced to background.

Action Type: Phase 5
Action Status: Remedy Operation Status Submittal Received
Action Date: 10/4/2005
Response Action Outcome: A permanent solution has been achieved. Contamination has not been reduced to background.

Action Type: Phase 4
Action Status: Completion Statement Received
Action Date: 10/4/2005
Response Action Outcome: A permanent solution has been achieved. Contamination has not been reduced to background.

Action Type: Phase 5
Action Status: Remedy Operation Status Report Received
Action Date: 10/4/2006
Response Action Outcome: A permanent solution has been achieved. Contamination has not been

Map ID
Direction
Distance
Elevation

MAP FINDINGS

Site

Database(s)

EDR ID Number
EPA ID Number

BROOKLINE HOUSING/GARDNER FAMILY TRUST (Continued)

S102967366

reduced to background.

Action Type: Release Abatement Measure
Action Status: Completion Statement Received
Action Date: 10/9/2002
Response Action Outcome: A permanent solution has been achieved. Contamination has not been reduced to background.

Action Type: Release Abatement Measure
Action Status: Written Plan Received
Action Date: 11/13/2001
Response Action Outcome: A permanent solution has been achieved. Contamination has not been reduced to background.

Action Type: PIP
Action Status: Public Involvement Petition Received
Action Date: 12/1/1998
Response Action Outcome: A permanent solution has been achieved. Contamination has not been reduced to background.

Action Type: Response Action Outcome - RAO
Action Status: Level I - Technical Screen Audit
Action Date: 12/16/2010
Response Action Outcome: A permanent solution has been achieved. Contamination has not been reduced to background.

Action Type: PIP
Action Status: Submittal Retracted
Action Date: 12/17/2004
Response Action Outcome: A permanent solution has been achieved. Contamination has not been reduced to background.

Action Type: PIP
Action Status: PIPDLY
Action Date: 12/18/1998
Response Action Outcome: A permanent solution has been achieved. Contamination has not been reduced to background.

Action Type: PIP
Action Status: PIPMTG
Action Date: 2/19/1999
Response Action Outcome: A permanent solution has been achieved. Contamination has not been reduced to background.

Action Type: PIP
Action Status: Public Comment Period Initiated on Submittal
Action Date: 2/20/1999
Response Action Outcome: A permanent solution has been achieved. Contamination has not been reduced to background.

Action Type: PIP
Action Status: PLANDT
Action Date: 2/23/1999
Response Action Outcome: A permanent solution has been achieved. Contamination has not been reduced to background.

Action Type: PIP

Map ID
Direction
Distance
Elevation

MAP FINDINGS

Site

Database(s)

EDR ID Number
EPA ID Number

BROOKLINE HOUSING/GARDNER FAMILY TRUST (Continued)

S102967366

Action Status: Legal Notice Published
Action Date: 2/4/1999
Response Action Outcome: A permanent solution has been achieved. Contamination has not been reduced to background.

Action Type: Downgradient Property Status
Action Status: Transmittal, Notice, or Notification Received
Action Date: 2/9/2000
Response Action Outcome: A permanent solution has been achieved. Contamination has not been reduced to background.

Action Type: Phase 2
Action Status: Completion Statement Received
Action Date: 3/11/2005
Response Action Outcome: A permanent solution has been achieved. Contamination has not been reduced to background.

Action Type: Phase 5
Action Status: Remedy Operation Status Report Received
Action Date: 4/14/2008
Response Action Outcome: A permanent solution has been achieved. Contamination has not been reduced to background.

Action Type: Phase 5
Action Status: RMRINT
Action Date: 4/14/2008
Response Action Outcome: A permanent solution has been achieved. Contamination has not been reduced to background.

Action Type: Phase 5
Action Status: Remedy Operation Status Report Received
Action Date: 4/24/2006
Response Action Outcome: A permanent solution has been achieved. Contamination has not been reduced to background.

Action Type: Release Abatement Measure
Action Status: Status or Interim Report Received
Action Date: 4/3/2002
Response Action Outcome: A permanent solution has been achieved. Contamination has not been reduced to background.

Action Type: Phase 5
Action Status: Remedy Operation Status Report Received
Action Date: 4/9/2007
Response Action Outcome: A permanent solution has been achieved. Contamination has not been reduced to background.

Action Type: Phase 3
Action Status: Completion Statement Received
Action Date: 5/24/2005
Response Action Outcome: A permanent solution has been achieved. Contamination has not been reduced to background.

Action Type: Phase 4
Action Status: Written Plan Received
Action Date: 5/24/2005
Response Action Outcome: A permanent solution has been achieved. Contamination has not been reduced to background.

Map ID
Direction
Distance
Elevation

MAP FINDINGS

Site

Database(s)

EDR ID Number
EPA ID Number

BROOKLINE HOUSING/GARDNER FAMILY TRUST (Continued)

S102967366

reduced to background.

Action Type: A Notice sent to a Potentially Responsible Party (PRP)
Action Status: A MassDEP piece of correspondence was issued (approvals, NORs, etc.)
Action Date: 5/8/1998
Response Action Outcome: A permanent solution has been achieved. Contamination has not been reduced to background.

Action Type: Response Action Outcome - RAO
Action Status: RAO Statement Received
Action Date: 6/16/2009
Response Action Outcome: A permanent solution has been achieved. Contamination has not been reduced to background.

Action Type: Phase 5
Action Status: Action Status or AUL Terminated
Action Date: 6/16/2009
Response Action Outcome: A permanent solution has been achieved. Contamination has not been reduced to background.

Action Type: Phase 5
Action Status: RMRINI
Action Date: 7/11/2007
Response Action Outcome: A permanent solution has been achieved. Contamination has not been reduced to background.

Action Type: Compliance and Enforcement Action
Action Status: Notice of Non-Compliance Issued
Action Date: 7/2/2007
Response Action Outcome: A permanent solution has been achieved. Contamination has not been reduced to background.

Action Type: PIP
Action Status: Written Plan Received
Action Date: 7/21/1999
Response Action Outcome: A permanent solution has been achieved. Contamination has not been reduced to background.

Chemicals:
Chemical: #2 FUEL OIL
Quantity: 8100 milligrams per kilogram

ASBESTOS:
Notification: Not reported
DEP Region: Not reported
Notifiers Name: Not reported
Start Date: 10/12/2006
End Date: 11/10/2006
Date Entered: Not reported
Entry Date: 10/02/2006
Quantity Material Removed SF: .00
Quantity Material Removed LF: 1000.00
Project Description: Trns
AR Tracking ID: 73967
Super Lic Number: AS031469
Monitor Lic Number: Not reported

Map ID
Direction
Distance
Elevation

MAP FINDINGS

Site

Database(s)

EDR ID Number
EPA ID Number

BROOKLINE HOUSING/GARDNER FAMILY TRUST (Continued)

S102967366

Lab Lic Number: Not reported
Year: 2006
Sticker Number: 100041354
Form Type: ANF-001
Fee Status: Exempt
Facility Phone: Not reported
Sub Town: Not reported
Worksite: KICKMAN BUILDING
Occupied: -1
Contractor: AC000258
Contract Type: WRITTEN
Hours: Week days: 7:30-4:00 Week end: N/A
Project Type: Renv
Abatement Process: CAULKING REMOVAL
Location: Not reported
Decon Process: EXTERIOR WASH
Disposal Methods: 6 MIL DOUBLE LABELED POLY BAGS
Facility Usage: Not reported
Waiver Given: Not reported
DEP Waiver Number: Not reported
DLWD Waiver Number: Not reported
Small Owner Occ: 5
Owner Name: BROOKLINE HOUSING AUTHORITY
Owner Address: 195 HARVARD ST
Owner City: BROOKLINE MA
Owner State: MA
On Site Manager Name: N/A
On Site Manager Phone: Not reported
Ins Comp: Not reported
Policy Number: Not reported
EXP Date: Not reported
Facility Size: Not reported
Transporter Name: RECOVERY EXPRESS
Transporter Address: 180 CANAL ST
Transporter City: BOSTON, MA
Transporter State: Not reported
Final Site: 39
Certified Name: ROBERT MAZALEWSKI
Cert Sign Date: 09/29/2006
Certified Company: ENV REST INC
Certified Phone: 6033296101
Entered_by: mmitchell

ENFORCEMENT:

Region: NERO
DEP Region: NERO
DEP Program: 3R
DEP Bureau: BWSC
Program: Not reported
Program Id: 3-0015631
High Or Low Level Enforcement: LLE
FMF #: Not reported
Comptroller Billing Name: Not reported
Town Where Violation Occurred: Not reported
Date Executed: 07/02/2007
ENF #: NON-NE-07-3R026
Document Type: NON

Map ID
Direction
Distance
Elevation

MAP FINDINGS

Site

Database(s)

EDR ID Number
EPA ID Number

BROOKLINE HOUSING/GARDNER FAMILY TRUST (Continued)

S102967366

AG Ref (Y/N): Not reported
Doc Archived (Y/N): Not reported
EJ Community (Y/N): Not reported
Regional Comment: Not reported
Final Payment Due Date: Not reported
ACOP \$: Not reported
PAN \$: Not reported
EMS (Y/N): Not reported
EMS\$: Not reported
SEP (Y/N): Not reported
SEP \$: Not reported
Demand \$: Not reported
Suspended \$: Not reported
Ownership: Commercially Owned

Region: NERO
DEP Region: NERO
DEP Program: 3R
DEP Bureau: BWSC
Program: BWSC
Program Id: 3-0015631
High Or Low Level Enforcement: LLE
FMF #: Not reported
Comptroller Billing Name: Not reported
Town Where Violation Occurred: Not reported
Date Executed: 07/02/2007
ENF #: NON-NE-07-3R026
Document Type: NON
AG Ref (Y/N): Not reported
Doc Archived (Y/N): Not reported
EJ Community (Y/N): Not reported
Regional Comment: Not reported
Final Payment Due Date: Not reported
ACOP \$: Not reported
PAN \$: Not reported
EMS (Y/N): Not reported
EMS\$: Not reported
SEP (Y/N): Not reported
SEP \$: Not reported
Demand \$: Not reported
Suspended \$: Not reported
Ownership: Municipally Owned

X142 NO LOCATION AID
WSW 1927 BEACON ST
1/2-1 BRIGHTON, MA 02135
0.689 mi.
3638 ft. Site 1 of 2 in cluster X

MA SHWS U002009229
MA AST N/A
MA RELEASE

Relative: SHWS:
Lower Release Tracking Number/Current Status: 3-0010949 / RAO
Actual: Release Town: BOSTON
100 ft. Notification Date: 05/02/1994
Category: TWO HR
Associated ID: Not reported
Current Status: Response Action Outcome
Status Date: 06/27/1997
Phase: PHASE II

Map ID
Direction
Distance
Elevation

MAP FINDINGS

Site

Database(s)

EDR ID Number
EPA ID Number

NO LOCATION AID (Continued)

U002009229

Response Action Outcome: A2 - A permanent solution has been achieved. Contamination has not been reduced to background.
Oil Or Haz Material: Oil
Location Type: COMMERCIAL
Source: PIPE

[Click here to access the MA DEP site for this facility:](#)

Chemicals:

Chemical: GASOLINE
Quantity: Not reported

Actions:

Action Type: Immediate Response Action
Action Status: Status or Interim Report Received
Action Date: 10/17/1994
Response Action Outcome: A permanent solution has been achieved. Contamination has not been reduced to background.

Action Type: Release Disposition
Action Status: Reportable Release under MGL 21E
Action Date: 2/13/1995
Response Action Outcome: A permanent solution has been achieved. Contamination has not been reduced to background.

Action Type: RLFA
Action Status: FOLOFF
Action Date: 2/13/1995
Response Action Outcome: A permanent solution has been achieved. Contamination has not been reduced to background.

Action Type: Immediate Response Action
Action Status: Completion Statement Received
Action Date: 2/28/1995
Response Action Outcome: A permanent solution has been achieved. Contamination has not been reduced to background.

Action Type: Immediate Response Action
Action Status: Written Plan Received
Action Date: 2/7/1995
Response Action Outcome: A permanent solution has been achieved. Contamination has not been reduced to background.

Action Type: Tier Classification
Action Status: Tier 2 Classification
Action Date: 5/11/1995
Response Action Outcome: A permanent solution has been achieved. Contamination has not been reduced to background.

Action Type: Phase 1
Action Status: Completion Statement Received
Action Date: 5/11/1995
Response Action Outcome: A permanent solution has been achieved. Contamination has not been reduced to background.

Action Type: Tier Classification

Map ID
Direction
Distance
Elevation

MAP FINDINGS

Site

Database(s)

EDR ID Number
EPA ID Number

NO LOCATION AID (Continued)

U002009229

Action Status:	Transmittal, Notice, or Notification Received
Action Date:	5/11/1995
Response Action Outcome:	A permanent solution has been achieved. Contamination has not been reduced to background.
Action Type:	A Notice sent to a Potentially Responsible Party (PRP)
Action Status:	A MassDEP piece of correspondence was issued (approvals, NORs, etc.)
Action Date:	5/19/1994
Response Action Outcome:	A permanent solution has been achieved. Contamination has not been reduced to background.
Action Type:	Release Disposition
Action Status:	Reportable Release under MGL 21E
Action Date:	5/2/1994
Response Action Outcome:	A permanent solution has been achieved. Contamination has not been reduced to background.
Action Type:	Immediate Response Action
Action Status:	IRA Assessment Only
Action Date:	5/2/1994
Response Action Outcome:	A permanent solution has been achieved. Contamination has not been reduced to background.
Action Type:	Tier Classification
Action Status:	Legal Notice Published
Action Date:	6/1/1995
Response Action Outcome:	A permanent solution has been achieved. Contamination has not been reduced to background.
Action Type:	RNF
Action Status:	Reportable Release under MGL 21E
Action Date:	6/10/1994
Response Action Outcome:	A permanent solution has been achieved. Contamination has not been reduced to background.
Action Type:	RLFA
Action Status:	FOLOFF
Action Date:	6/13/1994
Response Action Outcome:	A permanent solution has been achieved. Contamination has not been reduced to background.
Action Type:	Immediate Response Action
Action Status:	Written Plan Received
Action Date:	6/14/1994
Response Action Outcome:	A permanent solution has been achieved. Contamination has not been reduced to background.
Action Type:	Response Action Outcome - RAO
Action Status:	RAO Statement Received
Action Date:	6/27/1997
Response Action Outcome:	A permanent solution has been achieved. Contamination has not been reduced to background.
Action Type:	Immediate Response Action
Action Status:	Written Plan Received
Action Date:	7/21/1994
Response Action Outcome:	A permanent solution has been achieved. Contamination has not been

Map ID
Direction
Distance
Elevation

MAP FINDINGS

Site

Database(s)

EDR ID Number
EPA ID Number

NO LOCATION AID (Continued)

U002009229

reduced to background.

Action Type: RLFA
Action Status: FOLOFF
Action Date: 8/17/1994
Response Action Outcome: A permanent solution has been achieved. Contamination has not been reduced to background.

Action Type: Immediate Response Action
Action Status: Oral Approval of Plan or Action
Action Date: 8/17/1994
Response Action Outcome: A permanent solution has been achieved. Contamination has not been reduced to background.

Action Type: Immediate Response Action
Action Status: Written Approval of Plan
Action Date: 8/5/1994
Response Action Outcome: A permanent solution has been achieved. Contamination has not been reduced to background.

AST:

Owner Name: Not reported
Tank Type: Not reported
Class: Not reported
Stage I Type: Not reported
CARB # or System Type: Not reported
Test Cycle: Not reported
Date Form Mailed: Not reported
Test Date: Not reported
Postmark Date: Not reported
Due Date: Not reported
Form: Not reported
Form Rcvd and Complete?: Not reported
Facility ID: 14496
Tank ID: 9
Serial Number: Not reported
Tank Status: In Use
Capacity: 120
Contents: Waste Oil
Tank Use: Not reported
Tank Material: Steel
Tank Construction: 2 Walls
Tank Leak Detection: Not reported
Pipe Material: Not reported
Pipe Construction: Not reported
Pipe Leak Detection: Not reported
Aboveground: Y

Release:

Release Tracking Number/Current Status: 3-0010949 / RAO
Primary ID: Not reported
Official City: BOSTON
Notification: 05/02/1994
Category: TWO HR
Status Date: 06/27/1997

Map ID
Direction
Distance
Elevation

MAP FINDINGS

Site

Database(s)

EDR ID Number
EPA ID Number

NO LOCATION AID (Continued)

U002009229

Phase: PHASE II
Response Action Outcome: A2 - A permanent solution has been achieved. Contamination has not been reduced to background.
Oil / Haz Material Type: Oil

[Click here to access the MA DEP site for this facility:](#)

Actions:

Action Type: Immediate Response Action
Action Status: Status or Interim Report Received
Action Date: 10/17/1994
Response Action Outcome: A permanent solution has been achieved. Contamination has not been reduced to background.

Action Type: Release Disposition
Action Status: Reportable Release under MGL 21E
Action Date: 2/13/1995
Response Action Outcome: A permanent solution has been achieved. Contamination has not been reduced to background.

Action Type: RLFA
Action Status: FOLOFF
Action Date: 2/13/1995
Response Action Outcome: A permanent solution has been achieved. Contamination has not been reduced to background.

Action Type: Immediate Response Action
Action Status: Completion Statement Received
Action Date: 2/28/1995
Response Action Outcome: A permanent solution has been achieved. Contamination has not been reduced to background.

Action Type: Immediate Response Action
Action Status: Written Plan Received
Action Date: 2/7/1995
Response Action Outcome: A permanent solution has been achieved. Contamination has not been reduced to background.

Action Type: Tier Classification
Action Status: Tier 2 Classification
Action Date: 5/11/1995
Response Action Outcome: A permanent solution has been achieved. Contamination has not been reduced to background.

Action Type: Phase 1
Action Status: Completion Statement Received
Action Date: 5/11/1995
Response Action Outcome: A permanent solution has been achieved. Contamination has not been reduced to background.

Action Type: Tier Classification
Action Status: Transmittal, Notice, or Notification Received
Action Date: 5/11/1995
Response Action Outcome: A permanent solution has been achieved. Contamination has not been reduced to background.

Action Type: A Notice sent to a Potentially Responsible Party (PRP)

Map ID
Direction
Distance
Elevation

MAP FINDINGS

Site

Database(s)

EDR ID Number
EPA ID Number

NO LOCATION AID (Continued)

U002009229

Action Status: A MassDEP piece of correspondence was issued (approvals, NORs, etc.
Action Date: 5/19/1994
Response Action Outcome: A permanent solution has been achieved. Contamination has not been reduced to background.

Action Type: Release Disposition
Action Status: Reportable Release under MGL 21E
Action Date: 5/2/1994
Response Action Outcome: A permanent solution has been achieved. Contamination has not been reduced to background.

Action Type: Immediate Response Action
Action Status: IRA Assessment Only
Action Date: 5/2/1994
Response Action Outcome: A permanent solution has been achieved. Contamination has not been reduced to background.

Action Type: Tier Classification
Action Status: Legal Notice Published
Action Date: 6/1/1995
Response Action Outcome: A permanent solution has been achieved. Contamination has not been reduced to background.

Action Type: RNF
Action Status: Reportable Release under MGL 21E
Action Date: 6/10/1994
Response Action Outcome: A permanent solution has been achieved. Contamination has not been reduced to background.

Action Type: RLFA
Action Status: FOLOFF
Action Date: 6/13/1994
Response Action Outcome: A permanent solution has been achieved. Contamination has not been reduced to background.

Action Type: Immediate Response Action
Action Status: Written Plan Received
Action Date: 6/14/1994
Response Action Outcome: A permanent solution has been achieved. Contamination has not been reduced to background.

Action Type: Response Action Outcome - RAO
Action Status: RAO Statement Received
Action Date: 6/27/1997
Response Action Outcome: A permanent solution has been achieved. Contamination has not been reduced to background.

Action Type: Immediate Response Action
Action Status: Written Plan Received
Action Date: 7/21/1994
Response Action Outcome: A permanent solution has been achieved. Contamination has not been reduced to background.

Action Type: RLFA
Action Status: FOLOFF
Action Date: 8/17/1994
Response Action Outcome: A permanent solution has been achieved. Contamination has not been reduced to background.

Map ID
Direction
Distance
Elevation

MAP FINDINGS

Site

Database(s)

EDR ID Number
EPA ID Number

NO LOCATION AID (Continued)

U002009229

reduced to background.

Action Type: Immediate Response Action
Action Status: Oral Approval of Plan or Action
Action Date: 8/17/1994
Response Action Outcome: A permanent solution has been achieved. Contamination has not been reduced to background.

Action Type: Immediate Response Action
Action Status: Written Approval of Plan
Action Date: 8/5/1994
Response Action Outcome: A permanent solution has been achieved. Contamination has not been reduced to background.

Chemicals:
Chemical: GASOLINE
Quantity: Not reported
Location Type: COMMERCIAL
Source: PIPE

X143
WSW
1/2-1
0.701 mi.
3700 ft.

NO LOCATION AID
399 CHESTNUT HILL AVENUE
BROOKLINE, MA

MA SHWS S118947451
MA RELEASE N/A

Site 2 of 2 in cluster X

Relative: SHWS:
Lower Release Tracking Number/Current Status: 3-0033780 / PSNC
Release Town: BROOKLINE
Actual: Notification Date: 08/26/2016
106 ft. Category: TWO HR
Associated ID: Not reported
Current Status: **PSNC**
Status Date: 10/25/2016
Phase: Not reported
Response Action Outcome: PN - PN
Oil Or Haz Material: Oil
Location Type: COMMERCIAL
Source: U/G
Source: VAULT
Source: UNKNOWN

Click here to access the MA DEP site for this facility:

Chemicals:
Chemical: FUEL OIL
Quantity: 50 gallons

Actions:
Action Type: Immediate Response Action
Action Status: Completion Statement Received
Action Date: 10/25/2016
Response Action Outcome: PN

Action Type: Response Action Outcome - RAO
Action Status: PSNRCD

Map ID
Direction
Distance
Elevation

MAP FINDINGS

Site

Database(s)

EDR ID Number
EPA ID Number

NO LOCATION AID (Continued)

S118947451

Action Date: 10/25/2016
Response Action Outcome: PN

Action Type: RNFE
Action Status: Transmittal, Notice, or Notification Received
Action Date: 10/25/2016
Response Action Outcome: PN

Action Type: RNF
Action Status: Reportable Release under MGL 21E
Action Date: 10/25/2016
Response Action Outcome: PN

Action Type: BOL
Action Status: SHPFAC
Action Date: 3/29/2018
Response Action Outcome: PN

Action Type: Release Disposition
Action Status: Reportable Release under MGL 21E
Action Date: 8/26/2016
Response Action Outcome: PN

Action Type: Immediate Response Action
Action Status: Oral Approval of Plan or Action
Action Date: 8/26/2016
Response Action Outcome: PN

Action Type: A Notice sent to a Potentially Responsible Party (PRP)
Action Status: A MassDEP piece of correspondence was issued (approvals, NORs, etc.)
Action Date: 9/16/2016
Response Action Outcome: PN

Action Type: BOL
Action Status: Transmittal, Notice, or Notification Received
Action Date: 9/21/2016
Response Action Outcome: PN

Release Tracking Number/Current Status: 3-0033780 / PSNC
Release Town: BROOKLINE
Notification Date: 08/26/2016
Category: TWO HR
Associated ID: Not reported
Current Status: PSNC
Status Date: 10/25/2016
Phase: Not reported
Response Action Outcome: PN - PN
Oil Or Haz Material: Oil
Location Type: COMMERCIAL
Source: U/G
Source: VAULT
Source: UNKNOWN

[Click here to access the MA DEP site for this facility:](#)

Map ID
Direction
Distance
Elevation

MAP FINDINGS

Site

Database(s)

EDR ID Number
EPA ID Number

NO LOCATION AID (Continued)

S118947451

Chemicals:

Chemical: FUEL OIL
Quantity: 50 gallons

Actions:

Action Type: Immediate Response Action
Action Status: Completion Statement Received
Action Date: 10/25/2016
Response Action Outcome: PN

Action Type: Response Action Outcome - RAO
Action Status: PSNRCD
Action Date: 10/25/2016
Response Action Outcome: PN

Action Type: RNFE
Action Status: Transmittal, Notice, or Notification Received
Action Date: 10/25/2016
Response Action Outcome: PN

Action Type: RNF
Action Status: Reportable Release under MGL 21E
Action Date: 10/25/2016
Response Action Outcome: PN

Action Type: BOL
Action Status: SHPFAC
Action Date: 3/29/2018
Response Action Outcome: PN

Action Type: Release Disposition
Action Status: Reportable Release under MGL 21E
Action Date: 8/26/2016
Response Action Outcome: PN

Action Type: Immediate Response Action
Action Status: Oral Approval of Plan or Action
Action Date: 8/26/2016
Response Action Outcome: PN

Action Type: A Notice sent to a Potentially Responsible Party (PRP)
Action Status: A MassDEP piece of correspondence was issued (approvals, NORs, etc.)
Action Date: 9/16/2016
Response Action Outcome: PN

Action Type: BOL
Action Status: Transmittal, Notice, or Notification Received
Action Date: 9/21/2016
Response Action Outcome: PN

Release Tracking Number/Current Status: 3-0033780 / PSNC
Release Town: BROOKLINE
Notification Date: 08/26/2016
Category: TWO HR
Associated ID: Not reported
Current Status: PSNC

Map ID
Direction
Distance
Elevation

MAP FINDINGS

Site

Database(s)

EDR ID Number
EPA ID Number

NO LOCATION AID (Continued)

S118947451

Status Date: 10/25/2016
Phase: Not reported
Response Action Outcome: PN - PN
Oil Or Haz Material: Oil
Location Type: COMMERCIAL
Source: U/G
Source: VAULT
Source: UNKNOWN

[Click here to access the MA DEP site for this facility:](#)

Chemicals:

Chemical: FUEL OIL
Quantity: 50 gallons

Actions:

Action Type: Immediate Response Action
Action Status: Completion Statement Received
Action Date: 10/25/2016
Response Action Outcome: PN

Action Type: Response Action Outcome - RAO
Action Status: PSNRCD
Action Date: 10/25/2016
Response Action Outcome: PN

Action Type: RNFE
Action Status: Transmittal, Notice, or Notification Received
Action Date: 10/25/2016
Response Action Outcome: PN

Action Type: RNF
Action Status: Reportable Release under MGL 21E
Action Date: 10/25/2016
Response Action Outcome: PN

Action Type: BOL
Action Status: SHPFAC
Action Date: 3/29/2018
Response Action Outcome: PN

Action Type: Release Disposition
Action Status: Reportable Release under MGL 21E
Action Date: 8/26/2016
Response Action Outcome: PN

Action Type: Immediate Response Action
Action Status: Oral Approval of Plan or Action
Action Date: 8/26/2016
Response Action Outcome: PN

Action Type: A Notice sent to a Potentially Responsible Party (PRP)
Action Status: A MassDEP piece of correspondence was issued (approvals, NORs, etc.)
Action Date: 9/16/2016
Response Action Outcome: PN

Map ID
Direction
Distance
Elevation

MAP FINDINGS

Site

Database(s)

EDR ID Number
EPA ID Number

NO LOCATION AID (Continued)

S118947451

Action Type: BOL
Action Status: Transmittal, Notice, or Notification Received
Action Date: 9/21/2016
Response Action Outcome: PN

Release:

Release Tracking Number/Current Status: 3-0033780 / PSNC
Primary ID: Not reported
Official City: BROOKLINE
Notification: 08/26/2016
Category: TWO HR
Status Date: 10/25/2016
Phase: Not reported
Response Action Outcome: PN - PN
Oil / Haz Material Type: Oil

[Click here to access the MA DEP site for this facility:](#)

Actions:

Action Type: Immediate Response Action
Action Status: Completion Statement Received
Action Date: 10/25/2016
Response Action Outcome: PN

Action Type: Response Action Outcome - RAO
Action Status: PSNRCD
Action Date: 10/25/2016
Response Action Outcome: PN

Action Type: RNFE
Action Status: Transmittal, Notice, or Notification Received
Action Date: 10/25/2016
Response Action Outcome: PN

Action Type: RNF
Action Status: Reportable Release under MGL 21E
Action Date: 10/25/2016
Response Action Outcome: PN

Action Type: BOL
Action Status: SHPFAC
Action Date: 3/29/2018
Response Action Outcome: PN

Action Type: Release Disposition
Action Status: Reportable Release under MGL 21E
Action Date: 8/26/2016
Response Action Outcome: PN

Action Type: Immediate Response Action
Action Status: Oral Approval of Plan or Action
Action Date: 8/26/2016
Response Action Outcome: PN

Action Type: A Notice sent to a Potentially Responsible Party (PRP)

Map ID
Direction
Distance
Elevation

MAP FINDINGS

Site

Database(s)

EDR ID Number
EPA ID Number

NO LOCATION AID (Continued)

S118947451

Action Status: A MassDEP piece of correspondence was issued (approvals, NORs, etc.)
Action Date: 9/16/2016
Response Action Outcome: PN

Action Type: BOL
Action Status: Transmittal, Notice, or Notification Received
Action Date: 9/21/2016
Response Action Outcome: PN

Chemicals:
Chemical: FUEL OIL
Quantity: 50 gallons
Location Type: COMMERCIAL
Source: U/G
Source: VAULT
Source: UNKNOWN

Y144
East
1/2-1
0.702 mi.
3704 ft.

**CORNER OF GREEN ST
279-285 HARVARD ST
BROOKLINE, MA 02146**

**MA SHWS S101018420
MA LUST N/A
MA RELEASE**

Site 1 of 2 in cluster Y

**Relative:
Lower
Actual:
58 ft.**

SHWS:
Release Tracking Number/Current Status: 3-0010019 / RAO
Release Town: BROOKLINE
Notification Date: 10/05/1993
Category: 72 HR
Associated ID: Not reported
Current Status: Response Action Outcome
Status Date: 01/31/1994
Phase: Not reported
Response Action Outcome: A1 - A permanent solution has been achieved. Contamination has been reduced to background or a threat of release has been eliminated.

Oil Or Haz Material: Oil
Location Type: COMMERCIAL
Source: UST
Source: PIPE

Click here to access the MA DEP site for this facility:

Chemicals:
Chemical: #2 FUEL OIL
Quantity: 68 parts per million

Actions:
Action Type: RNF
Action Status: Reportable Release under MGL 21E
Action Date: 1/26/1994
Response Action Outcome: A permanent solution has been achieved. Contamination has been reduced to background or a threat of release has been eliminated.

Action Type: Response Action Outcome - RAO
Action Status: RAO Statement Received
Action Date: 1/31/1994
Response Action Outcome: A permanent solution has been achieved. Contamination has been reduced

Map ID
Direction
Distance
Elevation

MAP FINDINGS

Site

Database(s)

EDR ID Number
EPA ID Number

CORNER OF GREEN ST (Continued)

S101018420

to background or a threat of release has been eliminated.

Action Type: Release Disposition
Action Status: Reportable Release under MGL 21E
Action Date: 10/5/1993
Response Action Outcome: A permanent solution has been achieved. Contamination has been reduced to background or a threat of release has been eliminated.

Action Type: RLFA
Action Status: FOLFLD
Action Date: 10/6/1993
Response Action Outcome: A permanent solution has been achieved. Contamination has been reduced to background or a threat of release has been eliminated.

Action Type: A Notice sent to a Potentially Responsible Party (PRP)
Action Status: A MassDEP piece of correspondence was issued (approvals, NORs, etc.)
Action Date: 12/16/1993
Response Action Outcome: A permanent solution has been achieved. Contamination has been reduced to background or a threat of release has been eliminated.

LUST:

Facility:

Release Tracking Number/Current Status: 3-0010019 / RAO
Status Date: 01/31/1994
Source Type: UST
Release Town: BROOKLINE
Notification Date: 10/05/1993
Category: 72 HR
Associated ID: Not reported
Phase: Not reported
Response Action Outcome: A1 - A permanent solution has been achieved. Contamination has been reduced to background or a threat of release has been eliminated.
Oil Or Haz Material: Oil
Location Type: COMMERCIAL
Source: UST
Source: PIPE

[Click here to access the MA DEP site for this facility:](#)

Chemicals:

Chemical: #2 FUEL OIL
Quantity: 68 parts per million

Actions:

Action Type: RNF
Action Status: Reportable Release under MGL 21E
Action Date: 1/26/1994
Response Action Outcome: A permanent solution has been achieved. Contamination has been reduced to background or a threat of release has been eliminated.

Action Type: Response Action Outcome - RAO
Action Status: RAO Statement Received

Map ID
Direction
Distance
Elevation

MAP FINDINGS

Site

Database(s)

EDR ID Number
EPA ID Number

CORNER OF GREEN ST (Continued)

S101018420

Action Date: 1/31/1994
Response Action Outcome: A permanent solution has been achieved. Contamination has been reduced to background or a threat of release has been eliminated.

Action Type: Release Disposition
Action Status: Reportable Release under MGL 21E
Action Date: 10/5/1993
Response Action Outcome: A permanent solution has been achieved. Contamination has been reduced to background or a threat of release has been eliminated.

Action Type: RLFA
Action Status: FOLFLD
Action Date: 10/6/1993
Response Action Outcome: A permanent solution has been achieved. Contamination has been reduced to background or a threat of release has been eliminated.

Action Type: A Notice sent to a Potentially Responsible Party (PRP)
Action Status: A MassDEP piece of correspondence was issued (approvals, NORs, etc.
Action Date: 12/16/1993
Response Action Outcome: A permanent solution has been achieved. Contamination has been reduced to background or a threat of release has been eliminated.

Release:

Release Tracking Number/Current Status: 3-0010019 / RAO
Primary ID: Not reported
Official City: BROOKLINE
Notification: 10/05/1993
Category: 72 HR
Status Date: 01/31/1994
Phase: Not reported
Response Action Outcome: A1 - A permanent solution has been achieved. Contamination has been reduced to background or a threat of release has been eliminated.
Oil / Haz Material Type: Oil

Click here to access the MA DEP site for this facility:

Actions:

Action Type: RNF
Action Status: Reportable Release under MGL 21E
Action Date: 1/26/1994
Response Action Outcome: A permanent solution has been achieved. Contamination has been reduced to background or a threat of release has been eliminated.

Action Type: Response Action Outcome - RAO
Action Status: RAO Statement Received
Action Date: 1/31/1994
Response Action Outcome: A permanent solution has been achieved. Contamination has been reduced to background or a threat of release has been eliminated.

Action Type: Release Disposition
Action Status: Reportable Release under MGL 21E
Action Date: 10/5/1993
Response Action Outcome: A permanent solution has been achieved. Contamination has been reduced to background or a threat of release has been eliminated.

Map ID
Direction
Distance
Elevation

MAP FINDINGS

Site

Database(s)

EDR ID Number
EPA ID Number

CORNER OF GREEN ST (Continued)

S101018420

Action Type: RLFA
Action Status: FOLFLD
Action Date: 10/6/1993
Response Action Outcome: A permanent solution has been achieved. Contamination has been reduced to background or a threat of release has been eliminated.

Action Type: A Notice sent to a Potentially Responsible Party (PRP)
Action Status: A MassDEP piece of correspondence was issued (approvals, NORs, etc.)
Action Date: 12/16/1993
Response Action Outcome: A permanent solution has been achieved. Contamination has been reduced to background or a threat of release has been eliminated.

Chemicals:
Chemical: #2 FUEL OIL
Quantity: 68 parts per million
Location Type: COMMERCIAL
Source: UST
Source: PIPE

Z145
NNE
1/2-1
0.703 mi.
3713 ft.

**NEAR KELLYS ROAST BEEF
1229 COMMONWEALTH AVE
ALLSTON, MA 02134**

**MA SHWS S111085913
MA RELEASE N/A**

Site 1 of 3 in cluster Z

**Relative:
Lower
Actual:
36 ft.**

SHWS:
Release Tracking Number/Current Status: 3-0030025 / RAO
Release Town: BOSTON
Notification Date: 05/25/2011
Category: TWO HR
Associated ID: Not reported
Current Status: Response Action Outcome
Status Date: 06/20/2011
Phase: Not reported
Response Action Outcome: A1 - A permanent solution has been achieved. Contamination has been reduced to background or a threat of release has been eliminated.

Oil Or Haz Material: Oil
Location Type: COMMERCIAL
Source: COMPACTOR
Source: TRASH

Click here to access the MA DEP site for this facility:

Chemicals:
Chemical: HYDRAULIC OIL
Quantity: 10 gallons
Chemical: HYDRAULIC FLUID
Quantity: 10 gallons

Actions:
Action Type: Immediate Response Action
Action Status: Oral Approval of Plan or Action
Action Date: 5/25/2011
Response Action Outcome: A permanent solution has been achieved. Contamination has been reduced to background or a threat of release has been eliminated.

Map ID
Direction
Distance
Elevation

MAP FINDINGS

Site

Database(s)

EDR ID Number
EPA ID Number

NEAR KELLYS ROAST BEEF (Continued)

S111085913

Action Type: Release Disposition
Action Status: Reportable Release under MGL 21E
Action Date: 5/25/2011
Response Action Outcome: A permanent solution has been achieved. Contamination has been reduced to background or a threat of release has been eliminated.

Action Type: RNFE
Action Status: Transmittal, Notice, or Notification Received
Action Date: 6/20/2011
Response Action Outcome: A permanent solution has been achieved. Contamination has been reduced to background or a threat of release has been eliminated.

Action Type: RNF
Action Status: Reportable Release under MGL 21E
Action Date: 6/20/2011
Response Action Outcome: A permanent solution has been achieved. Contamination has been reduced to background or a threat of release has been eliminated.

Action Type: Response Action Outcome - RAO
Action Status: RAO Statement Received
Action Date: 6/20/2011
Response Action Outcome: A permanent solution has been achieved. Contamination has been reduced to background or a threat of release has been eliminated.

Action Type: Response Action Outcome - RAO
Action Status: Revised Statement or Transmittal Received
Action Date: 6/24/2011
Response Action Outcome: A permanent solution has been achieved. Contamination has been reduced to background or a threat of release has been eliminated.

Release Tracking Number/Current Status: 3-0030025 / RAO
Release Town: BOSTON
Notification Date: 05/25/2011
Category: TWO HR
Associated ID: Not reported
Current Status: **Response Action Outcome**
Status Date: 06/20/2011
Phase: Not reported
Response Action Outcome: A1 - A permanent solution has been achieved. Contamination has been reduced to background or a threat of release has been eliminated.

Oil Or Haz Material: Oil
Location Type: COMMERCIAL
Source: COMPACTOR
Source: TRASH

[Click here to access the MA DEP site for this facility:](#)

Chemicals:
Chemical: HYDRAULIC OIL
Quantity: 10 gallons
Chemical: HYDRAULIC FLUID
Quantity: 10 gallons

Actions:
Action Type: Immediate Response Action

Map ID
Direction
Distance
Elevation

MAP FINDINGS

Site

Database(s)

EDR ID Number
EPA ID Number

NEAR KELLYS ROAST BEEF (Continued)

S111085913

Action Status: Oral Approval of Plan or Action
Action Date: 5/25/2011
Response Action Outcome: A permanent solution has been achieved. Contamination has been reduced to background or a threat of release has been eliminated.

Action Type: Release Disposition
Action Status: Reportable Release under MGL 21E
Action Date: 5/25/2011
Response Action Outcome: A permanent solution has been achieved. Contamination has been reduced to background or a threat of release has been eliminated.

Action Type: RNFE
Action Status: Transmittal, Notice, or Notification Received
Action Date: 6/20/2011
Response Action Outcome: A permanent solution has been achieved. Contamination has been reduced to background or a threat of release has been eliminated.

Action Type: RNF
Action Status: Reportable Release under MGL 21E
Action Date: 6/20/2011
Response Action Outcome: A permanent solution has been achieved. Contamination has been reduced to background or a threat of release has been eliminated.

Action Type: Response Action Outcome - RAO
Action Status: RAO Statement Received
Action Date: 6/20/2011
Response Action Outcome: A permanent solution has been achieved. Contamination has been reduced to background or a threat of release has been eliminated.

Action Type: Response Action Outcome - RAO
Action Status: Revised Statement or Transmittal Received
Action Date: 6/24/2011
Response Action Outcome: A permanent solution has been achieved. Contamination has been reduced to background or a threat of release has been eliminated.

Release:

Release Tracking Number/Current Status: 3-0030025 / RAO
Primary ID: Not reported
Official City: BOSTON
Notification: 05/25/2011
Category: TWO HR
Status Date: 06/20/2011
Phase: Not reported
Response Action Outcome: A1 - A permanent solution has been achieved. Contamination has been reduced to background or a threat of release has been eliminated.
Oil / Haz Material Type: Oil

Click here to access the MA DEP site for this facility:

Actions:

Action Type: Immediate Response Action
Action Status: Oral Approval of Plan or Action
Action Date: 5/25/2011
Response Action Outcome: A permanent solution has been achieved. Contamination has been reduced to background or a threat of release has been eliminated.

Map ID
Direction
Distance
Elevation

MAP FINDINGS

Site

Database(s)

EDR ID Number
EPA ID Number

NEAR KELLYS ROAST BEEF (Continued)

S111085913

Action Type: Release Disposition
Action Status: Reportable Release under MGL 21E
Action Date: 5/25/2011
Response Action Outcome: A permanent solution has been achieved. Contamination has been reduced to background or a threat of release has been eliminated.

Action Type: RNFE
Action Status: Transmittal, Notice, or Notification Received
Action Date: 6/20/2011
Response Action Outcome: A permanent solution has been achieved. Contamination has been reduced to background or a threat of release has been eliminated.

Action Type: RNF
Action Status: Reportable Release under MGL 21E
Action Date: 6/20/2011
Response Action Outcome: A permanent solution has been achieved. Contamination has been reduced to background or a threat of release has been eliminated.

Action Type: Response Action Outcome - RAO
Action Status: RAO Statement Received
Action Date: 6/20/2011
Response Action Outcome: A permanent solution has been achieved. Contamination has been reduced to background or a threat of release has been eliminated.

Action Type: Response Action Outcome - RAO
Action Status: Revised Statement or Transmittal Received
Action Date: 6/24/2011
Response Action Outcome: A permanent solution has been achieved. Contamination has been reduced to background or a threat of release has been eliminated.

Chemicals:
Chemical: HYDRAULIC OIL
Quantity: 10 gallons
Chemical: HYDRAULIC FLUID
Quantity: 10 gallons
Location Type: COMMERCIAL
Source: COMPACTOR
Source: TRASH

146
ESE
1/2-1
0.703 mi.
3714 ft.

**VERNON ST
164 HARVARD ST
BROOKLINE, MA 02146**

**MA SHWS S101019210
MA LUST N/A
MA SPILLS
MA RELEASE**

**Relative:
Lower
Actual:
53 ft.**

SHWS:
Release Tracking Number/Current Status: 3-0022211 / RAO
Release Town: BROOKLINE
Notification Date: 10/16/2002
Category: TWO HR
Associated ID: Not reported
Current Status: Response Action Outcome
Status Date: 08/25/2003
Phase: Not reported
Response Action Outcome: A2 - A permanent solution has been achieved. Contamination has not been reduced to background.
Oil Or Haz Material: Not reported

Map ID
Direction
Distance
Elevation

MAP FINDINGS

Site

Database(s)

EDR ID Number
EPA ID Number

VERNON ST (Continued)

S101019210

Location Type: COMMERCIAL
Source: METAL DRUM

[Click here to access the MA DEP site for this facility:](#)

Chemicals:

Chemical: UNKNOWN CHEMICAL OF UNKNOWN TYPE
Quantity: 2 parts per million

Actions:

Action Type: Release Disposition
Action Status: Reportable Release under MGL 21E
Action Date: 10/16/2002
Response Action Outcome: A permanent solution has been achieved. Contamination has not been reduced to background.

Action Type: Immediate Response Action
Action Status: Oral Approval of Plan or Action
Action Date: 10/16/2002
Response Action Outcome: A permanent solution has been achieved. Contamination has not been reduced to background.

Action Type: Immediate Response Action
Action Status: Oral Approval of a Modified Plan
Action Date: 11/18/2002
Response Action Outcome: A permanent solution has been achieved. Contamination has not been reduced to background.

Action Type: A Notice sent to a Potentially Responsible Party (PRP)
Action Status: A MassDEP piece of correspondence was issued (approvals, NORs, etc.)
Action Date: 11/27/2002
Response Action Outcome: A permanent solution has been achieved. Contamination has not been reduced to background.

Action Type: Immediate Response Action
Action Status: Imminent Hazard Evaluation Received
Action Date: 12/16/2002
Response Action Outcome: A permanent solution has been achieved. Contamination has not been reduced to background.

Action Type: RNF
Action Status: Reportable Release under MGL 21E
Action Date: 12/16/2002
Response Action Outcome: A permanent solution has been achieved. Contamination has not been reduced to background.

Action Type: Immediate Response Action
Action Status: Written Plan Received
Action Date: 12/16/2002
Response Action Outcome: A permanent solution has been achieved. Contamination has not been reduced to background.

Action Type: Immediate Response Action
Action Status: Status or Interim Report Received
Action Date: 2/19/2003
Response Action Outcome: A permanent solution has been achieved. Contamination has not been reduced to background.

Map ID
Direction
Distance
Elevation

MAP FINDINGS

Site

Database(s)

EDR ID Number
EPA ID Number

VERNON ST (Continued)

S101019210

reduced to background.

Action Type: Tier Classification
Action Status: Transmittal, Notice, or Notification Received
Action Date: 2/24/2003
Response Action Outcome: A permanent solution has been achieved. Contamination has not been reduced to background.

Action Type: Tier Classification
Action Status: Tier 2 Classification
Action Date: 2/24/2003
Response Action Outcome: A permanent solution has been achieved. Contamination has not been reduced to background.

Action Type: Immediate Response Action
Action Status: Completion Statement Received
Action Date: 8/25/2003
Response Action Outcome: A permanent solution has been achieved. Contamination has not been reduced to background.

Action Type: Response Action Outcome - RAO
Action Status: RAO Statement Received
Action Date: 8/25/2003
Response Action Outcome: A permanent solution has been achieved. Contamination has not been reduced to background.

Release Tracking Number/Current Status: 3-0022215 / RAO
Release Town: BROOKLINE
Notification Date: 10/16/2002
Category: 120 DY
Associated ID: Not reported
Current Status: **Response Action Outcome**
Status Date: 08/25/2003
Phase: Not reported
Response Action Outcome: A2 - A permanent solution has been achieved. Contamination has not been reduced to background.
Oil Or Haz Material: Oil
Location Type: COMMERCIAL
Source: HISTORICAL

[Click here to access the MA DEP site for this facility:](#)

Chemicals:
Chemical: PETROLEUM
Quantity: Not reported

Actions:
Action Type: Release Disposition
Action Status: Reportable Release under MGL 21E
Action Date: 10/16/2002
Response Action Outcome: A permanent solution has been achieved. Contamination has not been reduced to background.

Action Type: Release Abatement Measure
Action Status: Oral Approval of Plan or Action

Map ID
Direction
Distance
Elevation

MAP FINDINGS

Site

Database(s)

EDR ID Number
EPA ID Number

VERNON ST (Continued)

S101019210

Action Date: 10/16/2002
Response Action Outcome: A permanent solution has been achieved. Contamination has not been reduced to background.

Action Type: Response Action Outcome - RAO
Action Status: Fee Not Required - Fee Refunded-FMCRA Use Only
Action Date: 10/30/2003
Response Action Outcome: A permanent solution has been achieved. Contamination has not been reduced to background.

Action Type: RNF
Action Status: Reportable Release under MGL 21E
Action Date: 12/16/2002
Response Action Outcome: A permanent solution has been achieved. Contamination has not been reduced to background.

Action Type: Release Abatement Measure
Action Status: Written Plan Received
Action Date: 12/16/2002
Response Action Outcome: A permanent solution has been achieved. Contamination has not been reduced to background.

Action Type: Release Abatement Measure
Action Status: Fee Received - FMCRA Use Only
Action Date: 12/19/2002
Response Action Outcome: A permanent solution has been achieved. Contamination has not been reduced to background.

Action Type: A Notice sent to a Potentially Responsible Party (PRP)
Action Status: A MassDEP piece of correspondence was issued (approvals, NORs, etc.)
Action Date: 12/3/2002
Response Action Outcome: A permanent solution has been achieved. Contamination has not been reduced to background.

Action Type: Release Abatement Measure
Action Status: Modified Revised or Updated Plan Received
Action Date: 2/19/2003
Response Action Outcome: A permanent solution has been achieved. Contamination has not been reduced to background.

Action Type: Tier Classification
Action Status: Legal Notice Published
Action Date: 2/24/2003
Response Action Outcome: A permanent solution has been achieved. Contamination has not been reduced to background.

Action Type: Tier Classification
Action Status: Transmittal, Notice, or Notification Received
Action Date: 2/24/2003
Response Action Outcome: A permanent solution has been achieved. Contamination has not been reduced to background.

Action Type: Tier Classification
Action Status: Tier 2 Classification
Action Date: 2/24/2003
Response Action Outcome: A permanent solution has been achieved. Contamination has not been reduced to background.

Map ID
Direction
Distance
Elevation

MAP FINDINGS

Site

Database(s)

EDR ID Number
EPA ID Number

VERNON ST (Continued)

S101019210

Action Type: Release Abatement Measure
Action Status: Completion Statement Received
Action Date: 8/25/2003
Response Action Outcome: A permanent solution has been achieved. Contamination has not been reduced to background.

Action Type: Response Action Outcome - RAO
Action Status: RAO Statement Received
Action Date: 8/25/2003
Response Action Outcome: A permanent solution has been achieved. Contamination has not been reduced to background.

Action Type: Response Action Outcome - RAO
Action Status: Fee Received - FMCRA Use Only
Action Date: 8/28/2003
Response Action Outcome: A permanent solution has been achieved. Contamination has not been reduced to background.

LUST:

Facility:

Release Tracking Number/Current Status: 3-0010918 / RAO
Status Date: 05/07/1996
Source Type: UST
Release Town: BROOKLINE
Notification Date: 04/26/1994
Category: 72 HR
Associated ID: Not reported
Phase: Not reported
Response Action Outcome: A2 - A permanent solution has been achieved. Contamination has not been reduced to background.
Oil Or Haz Material: Oil
Source: UST

[Click here to access the MA DEP site for this facility:](#)

Chemicals:

Chemical: GASOLINE
Quantity: 300 parts per million
Chemical: DIESEL FUEL
Quantity: Not reported

Actions:

Action Type: Response Action Outcome - RAO
Action Status: Fee Not Required - Fee Credited-FMCRA Use Only
Action Date: 1/29/1998
Response Action Outcome: A permanent solution has been achieved. Contamination has not been reduced to background.

Action Type: An activity type that is related to an Audit
Action Status: NOA
Action Date: 12/20/1996
Response Action Outcome: A permanent solution has been achieved. Contamination has not been

Map ID
Direction
Distance
Elevation

MAP FINDINGS

Site

Database(s)

EDR ID Number
EPA ID Number

VERNON ST (Continued)

S101019210

reduced to background.

Action Type: Response Action Outcome - RAO
Action Status: Revised Statement or Transmittal Received
Action Date: 3/24/1997
Response Action Outcome: A permanent solution has been achieved. Contamination has not been reduced to background.

Action Type: Release Disposition
Action Status: Reportable Release under MGL 21E
Action Date: 4/26/1994
Response Action Outcome: A permanent solution has been achieved. Contamination has not been reduced to background.

Action Type: RLFA
Action Status: FOLOFF
Action Date: 4/27/1994
Response Action Outcome: A permanent solution has been achieved. Contamination has not been reduced to background.

Action Type: Immediate Response Action
Action Status: Oral Approval of Plan or Action
Action Date: 4/27/1994
Response Action Outcome: A permanent solution has been achieved. Contamination has not been reduced to background.

Action Type: An activity type that is related to an Audit
Action Status: NAFNVD
Action Date: 4/3/1997
Response Action Outcome: A permanent solution has been achieved. Contamination has not been reduced to background.

Action Type: RNF
Action Status: Reportable Release under MGL 21E
Action Date: 5/26/1994
Response Action Outcome: A permanent solution has been achieved. Contamination has not been reduced to background.

Action Type: Immediate Response Action
Action Status: Written Plan Received
Action Date: 5/26/1994
Response Action Outcome: A permanent solution has been achieved. Contamination has not been reduced to background.

Action Type: A Notice sent to a Potentially Responsible Party (PRP)
Action Status: A MassDEP piece of correspondence was issued (approvals, NORs, etc.)
Action Date: 5/3/1994
Response Action Outcome: A permanent solution has been achieved. Contamination has not been reduced to background.

Action Type: Response Action Outcome - RAO
Action Status: Fee Received - FMCRA Use Only
Action Date: 5/6/1996
Response Action Outcome: A permanent solution has been achieved. Contamination has not been reduced to background.

Action Type: Response Action Outcome - RAO

Map ID
Direction
Distance
Elevation

MAP FINDINGS

Site

Database(s)

EDR ID Number
EPA ID Number

VERNON ST (Continued)

S101019210

Action Status: RAO Statement Received
Action Date: 5/7/1996
Response Action Outcome: A permanent solution has been achieved. Contamination has not been reduced to background.

Action Type: Immediate Response Action
Action Status: Written Approval of Plan
Action Date: 6/28/1994
Response Action Outcome: A permanent solution has been achieved. Contamination has not been reduced to background.

MA Spills:

Facility ID:	0000	Spill ID:	N88-1274
Staff Lead:	MACAFEE, K	Date Entered:	19880928
Last Entered:	19931129	First Response:	19880817
Spill Date:	Not reported	Spill Time:	Not reported
Report Date:	Not reported	Report Time:	Not reported
Case Closed:	YES	Mat Type:	PETROLEUM
Virgin Waste:	VIRGIN	Contam Soil:	Not reported
Env Impact:	-----	Other Impact:	Not reported
Material:	#2 FUEL OIL	Other Material:	Not reported
Qty Reported:	NONE	Qty Actual:	NONE
Qty Reported:	-----	Qty Actual:	-----
CAS No:	Not reported	PCB Lev (ppm):	-----
Source:	U.S.T.	Other Source:	Not reported
Incident:	LEAK	Other Incdnt:	Not reported
Cleanup Type:	Not reported	Contractor:	NOT USED
Referral:	NO	LUST Elig:	YES
Report Prep:	Not reported	Category:	Not reported
Notifier:	Not reported		
Notif Tel:	Not reported		
Days/Close:	0		

Release:

Release Tracking Number/Current Status: 3-0010918 / RAO
Primary ID: Not reported
Official City: BROOKLINE
Notification: 04/26/1994
Category: 72 HR
Status Date: 05/07/1996
Phase: Not reported
Response Action Outcome: A2 - A permanent solution has been achieved. Contamination has not been reduced to background.
Oil / Haz Material Type: Oil

[Click here to access the MA DEP site for this facility:](#)

Actions:

Action Type: Response Action Outcome - RAO
Action Status: Fee Not Required - Fee Credited-FMCRA Use Only
Action Date: 1/29/1998
Response Action Outcome: A permanent solution has been achieved. Contamination has not been reduced to background.

Action Type: An activity type that is related to an Audit

Map ID
Direction
Distance
Elevation

MAP FINDINGS

Site

Database(s)

EDR ID Number
EPA ID Number

VERNON ST (Continued)

S101019210

Action Status:	NOA
Action Date:	12/20/1996
Response Action Outcome:	A permanent solution has been achieved. Contamination has not been reduced to background.
Action Type:	Response Action Outcome - RAO
Action Status:	Revised Statement or Transmittal Received
Action Date:	3/24/1997
Response Action Outcome:	A permanent solution has been achieved. Contamination has not been reduced to background.
Action Type:	Release Disposition
Action Status:	Reportable Release under MGL 21E
Action Date:	4/26/1994
Response Action Outcome:	A permanent solution has been achieved. Contamination has not been reduced to background.
Action Type:	RLFA
Action Status:	FOLOFF
Action Date:	4/27/1994
Response Action Outcome:	A permanent solution has been achieved. Contamination has not been reduced to background.
Action Type:	Immediate Response Action
Action Status:	Oral Approval of Plan or Action
Action Date:	4/27/1994
Response Action Outcome:	A permanent solution has been achieved. Contamination has not been reduced to background.
Action Type:	An activity type that is related to an Audit
Action Status:	NAFNVD
Action Date:	4/3/1997
Response Action Outcome:	A permanent solution has been achieved. Contamination has not been reduced to background.
Action Type:	RNF
Action Status:	Reportable Release under MGL 21E
Action Date:	5/26/1994
Response Action Outcome:	A permanent solution has been achieved. Contamination has not been reduced to background.
Action Type:	Immediate Response Action
Action Status:	Written Plan Received
Action Date:	5/26/1994
Response Action Outcome:	A permanent solution has been achieved. Contamination has not been reduced to background.
Action Type:	A Notice sent to a Potentially Responsible Party (PRP)
Action Status:	A MassDEP piece of correspondence was issued (approvals, NORs, etc.)
Action Date:	5/3/1994
Response Action Outcome:	A permanent solution has been achieved. Contamination has not been reduced to background.
Action Type:	Response Action Outcome - RAO
Action Status:	Fee Received - FMCRA Use Only
Action Date:	5/6/1996
Response Action Outcome:	A permanent solution has been achieved. Contamination has not been

Map ID
Direction
Distance
Elevation

MAP FINDINGS

Site

Database(s)

EDR ID Number
EPA ID Number

VERNON ST (Continued)

S101019210

reduced to background.

Action Type: Response Action Outcome - RAO
Action Status: RAO Statement Received
Action Date: 5/7/1996
Response Action Outcome: A permanent solution has been achieved. Contamination has not been reduced to background.

Action Type: Immediate Response Action
Action Status: Written Approval of Plan
Action Date: 6/28/1994
Response Action Outcome: A permanent solution has been achieved. Contamination has not been reduced to background.

Chemicals:
Chemical: GASOLINE
Quantity: 300 parts per million
Chemical: DIESEL FUEL
Quantity: Not reported
Source: UST

Release Tracking Number/Current Status: 3-0022211 / RAO
Primary ID: Not reported
Official City: BROOKLINE
Notification: 10/16/2002
Category: TWO HR
Status Date: 08/25/2003
Phase: Not reported
Response Action Outcome: A2 - A permanent solution has been achieved. Contamination has not been reduced to background.
Oil / Haz Material Type: Not reported

[Click here to access the MA DEP site for this facility:](#)

Actions:
Action Type: Release Disposition
Action Status: Reportable Release under MGL 21E
Action Date: 10/16/2002
Response Action Outcome: A permanent solution has been achieved. Contamination has not been reduced to background.

Action Type: Immediate Response Action
Action Status: Oral Approval of Plan or Action
Action Date: 10/16/2002
Response Action Outcome: A permanent solution has been achieved. Contamination has not been reduced to background.

Action Type: Immediate Response Action
Action Status: Oral Approval of a Modified Plan
Action Date: 11/18/2002
Response Action Outcome: A permanent solution has been achieved. Contamination has not been reduced to background.

Action Type: A Notice sent to a Potentially Responsible Party (PRP)
Action Status: A MassDEP piece of correspondence was issued (approvals, NORs, etc.)
Action Date: 11/27/2002

Map ID
Direction
Distance
Elevation

MAP FINDINGS

Site

Database(s)

EDR ID Number
EPA ID Number

VERNON ST (Continued)

S101019210

Response Action Outcome: A permanent solution has been achieved. Contamination has not been reduced to background.

Action Type: Immediate Response Action
Action Status: Imminent Hazard Evaluation Received
Action Date: 12/16/2002

Response Action Outcome: A permanent solution has been achieved. Contamination has not been reduced to background.

Action Type: RNF
Action Status: Reportable Release under MGL 21E
Action Date: 12/16/2002
Response Action Outcome: A permanent solution has been achieved. Contamination has not been reduced to background.

Action Type: Immediate Response Action
Action Status: Written Plan Received
Action Date: 12/16/2002
Response Action Outcome: A permanent solution has been achieved. Contamination has not been reduced to background.

Action Type: Immediate Response Action
Action Status: Status or Interim Report Received
Action Date: 2/19/2003
Response Action Outcome: A permanent solution has been achieved. Contamination has not been reduced to background.

Action Type: Tier Classification
Action Status: Transmittal, Notice, or Notification Received
Action Date: 2/24/2003
Response Action Outcome: A permanent solution has been achieved. Contamination has not been reduced to background.

Action Type: Tier Classification
Action Status: Tier 2 Classification
Action Date: 2/24/2003
Response Action Outcome: A permanent solution has been achieved. Contamination has not been reduced to background.

Action Type: Immediate Response Action
Action Status: Completion Statement Received
Action Date: 8/25/2003
Response Action Outcome: A permanent solution has been achieved. Contamination has not been reduced to background.

Action Type: Response Action Outcome - RAO
Action Status: RAO Statement Received
Action Date: 8/25/2003
Response Action Outcome: A permanent solution has been achieved. Contamination has not been reduced to background.

Chemicals:
Chemical: UNKNOWN CHEMICAL OF UNKNOWN TYPE
Quantity: 2 parts per million
Location Type: COMMERCIAL
Source: METAL DRUM

Map ID
Direction
Distance
Elevation

MAP FINDINGS

Site

Database(s)

EDR ID Number
EPA ID Number

VERNON ST (Continued)

S101019210

Release Tracking Number/Current Status: 3-0022215 / RAO
Primary ID: Not reported
Official City: BROOKLINE
Notification: 10/16/2002
Category: 120 DY
Status Date: 08/25/2003
Phase: Not reported
Response Action Outcome: A2 - A permanent solution has been achieved. Contamination has not been reduced to background.
Oil / Haz Material Type: Oil

[Click here to access the MA DEP site for this facility:](#)

Actions:

Action Type: Release Disposition
Action Status: Reportable Release under MGL 21E
Action Date: 10/16/2002
Response Action Outcome: A permanent solution has been achieved. Contamination has not been reduced to background.

Action Type: Release Abatement Measure
Action Status: Oral Approval of Plan or Action
Action Date: 10/16/2002
Response Action Outcome: A permanent solution has been achieved. Contamination has not been reduced to background.

Action Type: Response Action Outcome - RAO
Action Status: Fee Not Required - Fee Refunded-FMCRA Use Only
Action Date: 10/30/2003
Response Action Outcome: A permanent solution has been achieved. Contamination has not been reduced to background.

Action Type: RNF
Action Status: Reportable Release under MGL 21E
Action Date: 12/16/2002
Response Action Outcome: A permanent solution has been achieved. Contamination has not been reduced to background.

Action Type: Release Abatement Measure
Action Status: Written Plan Received
Action Date: 12/16/2002
Response Action Outcome: A permanent solution has been achieved. Contamination has not been reduced to background.

Action Type: Release Abatement Measure
Action Status: Fee Received - FMCRA Use Only
Action Date: 12/19/2002
Response Action Outcome: A permanent solution has been achieved. Contamination has not been reduced to background.

Action Type: A Notice sent to a Potentially Responsible Party (PRP)
Action Status: A MassDEP piece of correspondence was issued (approvals, NORs, etc.)
Action Date: 12/3/2002
Response Action Outcome: A permanent solution has been achieved. Contamination has not been reduced to background.

Action Type: Release Abatement Measure

Map ID
Direction
Distance
Elevation

MAP FINDINGS

Site

Database(s)

EDR ID Number
EPA ID Number

VERNON ST (Continued)

S101019210

Action Status: Modified Revised or Updated Plan Received
Action Date: 2/19/2003
Response Action Outcome: A permanent solution has been achieved. Contamination has not been reduced to background.

Action Type: Tier Classification
Action Status: Legal Notice Published
Action Date: 2/24/2003
Response Action Outcome: A permanent solution has been achieved. Contamination has not been reduced to background.

Action Type: Tier Classification
Action Status: Transmittal, Notice, or Notification Received
Action Date: 2/24/2003
Response Action Outcome: A permanent solution has been achieved. Contamination has not been reduced to background.

Action Type: Tier Classification
Action Status: Tier 2 Classification
Action Date: 2/24/2003
Response Action Outcome: A permanent solution has been achieved. Contamination has not been reduced to background.

Action Type: Release Abatement Measure
Action Status: Completion Statement Received
Action Date: 8/25/2003
Response Action Outcome: A permanent solution has been achieved. Contamination has not been reduced to background.

Action Type: Response Action Outcome - RAO
Action Status: RAO Statement Received
Action Date: 8/25/2003
Response Action Outcome: A permanent solution has been achieved. Contamination has not been reduced to background.

Action Type: Response Action Outcome - RAO
Action Status: Fee Received - FMCRA Use Only
Action Date: 8/28/2003
Response Action Outcome: A permanent solution has been achieved. Contamination has not been reduced to background.

Chemicals:
Chemical: PETROLEUM
Quantity: Not reported
Location Type: COMMERCIAL
Source: HISTORICAL

147
ENE
1/2-1
0.712 mi.
3760 ft.

**NO LOCATION AID
40 BABCOCK ST
BROOKLINE, MA 02446**

**MA SHWS S110526259
MA RELEASE N/A**

Relative: SHWS:
Lower Release Tracking Number/Current Status: 3-0029514 / URAM
Actual: Release Town: BROOKLINE
57 ft. Notification Date: 09/23/2010

Map ID
Direction
Distance
Elevation

MAP FINDINGS

Site

Database(s)

EDR ID Number
EPA ID Number

NO LOCATION AID (Continued)

S110526259

Category: 120 DY
Associated ID: Not reported
Current Status: URAM
Status Date: 09/30/2010
Phase: Not reported
Response Action Outcome: -
Oil Or Haz Material: Hazardous Material
Location Type: RIGHTOFWAY
Location Type: ROADWAY
Source: HISTOR
Source: UNKNOWN
Source: ICAL FILL
Source: MATERIAL

[Click here to access the MA DEP site for this facility:](#)

Chemicals:
Chemical: PHENANTHRENE
Quantity: 54.6 milligrams per kilogram
Chemical: BENZO[A]PYRENE
Quantity: 11.8 milligrams per kilogram

Actions:
Action Type: Utility-related Abatement Measure
Action Status: Completion Statement Received
Action Date: 1/20/2011
Response Action Outcome: Not reported

Action Type: A Notice sent to a Potentially Responsible Party (PRP)
Action Status: URAMLRL
Action Date: 10/27/2010
Response Action Outcome: Not reported

Action Type: Utility-related Abatement Measure
Action Status: Notice of Intent to Conduct a URAM
Action Date: 9/23/2010
Response Action Outcome: Not reported

Action Type: Release Disposition
Action Status: Reportable Release under MGL 21E
Action Date: 9/23/2010
Response Action Outcome: Not reported

Action Type: Utility-related Abatement Measure
Action Status: Notification of URAM Received
Action Date: 9/30/2010
Response Action Outcome: Not reported

Release Tracking Number/Current Status: 3-0029514 / URAM
Release Town: BROOKLINE
Notification Date: 09/23/2010
Category: 120 DY
Associated ID: Not reported
Current Status: URAM
Status Date: 09/30/2010

Map ID
Direction
Distance
Elevation

MAP FINDINGS

Site

Database(s)

EDR ID Number
EPA ID Number

NO LOCATION AID (Continued)

S110526259

Phase: Not reported
Response Action Outcome: -
Oil Or Haz Material: Hazardous Material
Location Type: RIGHTOFWAY
Location Type: ROADWAY
Source: HISTOR
Source: UNKNOWN
Source: ICAL FILL
Source: MATERIAL

[Click here to access the MA DEP site for this facility:](#)

Chemicals:

Chemical: PHENANTHRENE
Quantity: 54.6 milligrams per kilogram
Chemical: BENZO[A]PYRENE
Quantity: 11.8 milligrams per kilogram

Actions:

Action Type: Utility-related Abatement Measure
Action Status: Completion Statement Received
Action Date: 1/20/2011
Response Action Outcome: Not reported

Action Type: A Notice sent to a Potentially Responsible Party (PRP)
Action Status: URAMLR
Action Date: 10/27/2010
Response Action Outcome: Not reported

Action Type: Utility-related Abatement Measure
Action Status: Notice of Intent to Conduct a URAM
Action Date: 9/23/2010
Response Action Outcome: Not reported

Action Type: Release Disposition
Action Status: Reportable Release under MGL 21E
Action Date: 9/23/2010
Response Action Outcome: Not reported

Action Type: Utility-related Abatement Measure
Action Status: Notification of URAM Received
Action Date: 9/30/2010
Response Action Outcome: Not reported

Release Tracking Number/Current Status: 3-0029514 / URAM
Release Town: BROOKLINE
Notification Date: 09/23/2010
Category: 120 DY
Associated ID: Not reported
Current Status: URAM
Status Date: 09/30/2010
Phase: Not reported
Response Action Outcome: -
Oil Or Haz Material: Hazardous Material
Location Type: RIGHTOFWAY

Map ID
Direction
Distance
Elevation

MAP FINDINGS

Site

Database(s)

EDR ID Number
EPA ID Number

NO LOCATION AID (Continued)

S110526259

Location Type: ROADWAY
Source: HISTOR
Source: UNKNOWN
Source: ICAL FILL
Source: MATERIAL

[Click here to access the MA DEP site for this facility:](#)

Chemicals:

Chemical: PHENANTHRENE
Quantity: 54.6 milligrams per kilogram
Chemical: BENZO[A]PYRENE
Quantity: 11.8 milligrams per kilogram

Actions:

Action Type: Utility-related Abatement Measure
Action Status: Completion Statement Received
Action Date: 1/20/2011
Response Action Outcome: Not reported

Action Type: A Notice sent to a Potentially Responsible Party (PRP)
Action Status: URAMLRL
Action Date: 10/27/2010
Response Action Outcome: Not reported

Action Type: Utility-related Abatement Measure
Action Status: Notice of Intent to Conduct a URAM
Action Date: 9/23/2010
Response Action Outcome: Not reported

Action Type: Release Disposition
Action Status: Reportable Release under MGL 21E
Action Date: 9/23/2010
Response Action Outcome: Not reported

Action Type: Utility-related Abatement Measure
Action Status: Notification of URAM Received
Action Date: 9/30/2010
Response Action Outcome: Not reported

Release Tracking Number/Current Status: 3-0029514 / URAM

Release Town: BROOKLINE
Notification Date: 09/23/2010
Category: 120 DY
Associated ID: Not reported
Current Status: URAM
Status Date: 09/30/2010
Phase: Not reported
Response Action Outcome: -
Oil Or Haz Material: Hazardous Material
Location Type: RIGHTOFWAY
Location Type: ROADWAY
Source: HISTOR
Source: UNKNOWN
Source: ICAL FILL

Map ID
Direction
Distance
Elevation

MAP FINDINGS

Site

Database(s)

EDR ID Number
EPA ID Number

NO LOCATION AID (Continued)

S110526259

Source: MATERIAL

[Click here to access the MA DEP site for this facility:](#)

Chemicals:

Chemical: PHENANTHRENE
Quantity: 54.6 milligrams per kilogram
Chemical: BENZO[A]PYRENE
Quantity: 11.8 milligrams per kilogram

Actions:

Action Type: Utility-related Abatement Measure
Action Status: Completion Statement Received
Action Date: 1/20/2011
Response Action Outcome: Not reported

Action Type: A Notice sent to a Potentially Responsible Party (PRP)
Action Status: URAMLR
Action Date: 10/27/2010
Response Action Outcome: Not reported

Action Type: Utility-related Abatement Measure
Action Status: Notice of Intent to Conduct a URAM
Action Date: 9/23/2010
Response Action Outcome: Not reported

Action Type: Release Disposition
Action Status: Reportable Release under MGL 21E
Action Date: 9/23/2010
Response Action Outcome: Not reported

Action Type: Utility-related Abatement Measure
Action Status: Notification of URAM Received
Action Date: 9/30/2010
Response Action Outcome: Not reported

Release:

Release Tracking Number/Current Status: 3-0029514 / URAM
Primary ID: Not reported
Official City: BROOKLINE
Notification: 09/23/2010
Category: 120 DY
Status Date: 09/30/2010
Phase: Not reported
Response Action Outcome: -
Oil / Haz Material Type: Hazardous Material

[Click here to access the MA DEP site for this facility:](#)

Actions:

Action Type: Utility-related Abatement Measure
Action Status: Completion Statement Received
Action Date: 1/20/2011
Response Action Outcome: Not reported

Map ID
Direction
Distance
Elevation

MAP FINDINGS

Site

Database(s)

EDR ID Number
EPA ID Number

NO LOCATION AID (Continued)

S110526259

Action Type: A Notice sent to a Potentially Responsible Party (PRP)
Action Status: URAMLR
Action Date: 10/27/2010
Response Action Outcome: Not reported

Action Type: Utility-related Abatement Measure
Action Status: Notice of Intent to Conduct a URAM
Action Date: 9/23/2010
Response Action Outcome: Not reported

Action Type: Release Disposition
Action Status: Reportable Release under MGL 21E
Action Date: 9/23/2010
Response Action Outcome: Not reported

Action Type: Utility-related Abatement Measure
Action Status: Notification of URAM Received
Action Date: 9/30/2010
Response Action Outcome: Not reported

Chemicals:
Chemical: PHENANTHRENE
Quantity: 54.6 milligrams per kilogram
Chemical: BENZO[A]PYRENE
Quantity: 11.8 milligrams per kilogram
Location Type: RIGHTOFWAY
Location Type: ROADWAY
Source: HISTOR
Source: UNKNOWN
Source: ICAL FILL
Source: MATERIAL

148
West
1/2-1
0.712 mi.
3760 ft.

INDUSTRIAL PROPERTY FMR
14 WALLINGFORD RD
BRIGHTON, MA 02135

MA SHWS S106510677
MA RELEASE N/A

Relative:
Higher
Actual:
163 ft.

SHWS:
Release Tracking Number/Current Status: 3-0003729 / RAO
Release Town: BOSTON
Notification Date: 11/07/1990
Category: NONE
Associated ID: Not reported
Current Status: Response Action Outcome
Status Date: 02/26/1998
Phase: Not reported
Response Action Outcome: A1 - A permanent solution has been achieved. Contamination has been reduced to background or a threat of release has been eliminated.
Oil Or Haz Material: Oil
Location Type: FORMER
Location Type: INDUSTRIAL
Source: DRUMS

[Click here to access the MA DEP site for this facility:](#)

Map ID
Direction
Distance
Elevation

MAP FINDINGS

Site

Database(s)

EDR ID Number
EPA ID Number

INDUSTRIAL PROPERTY FMR (Continued)

S106510677

Chemicals:

Chemical: WASTE OIL
Quantity: Not reported

Actions:

Action Type: Release Disposition
Action Status: Valid Transition Site
Action Date: 11/7/1990
Response Action Outcome: A permanent solution has been achieved. Contamination has been reduced to background or a threat of release has been eliminated.

Action Type: Compliance and Enforcement Action
Action Status: RFI
Action Date: 11/7/1990
Response Action Outcome: A permanent solution has been achieved. Contamination has been reduced to background or a threat of release has been eliminated.

Action Type: A Notice sent to a Potentially Responsible Party (PRP)
Action Status: A MassDEP piece of correspondence was issued (approvals, NORs, etc.
Action Date: 11/7/1990
Response Action Outcome: A permanent solution has been achieved. Contamination has been reduced to background or a threat of release has been eliminated.

Action Type: Response Action Outcome - RAO
Action Status: RAO Statement Received
Action Date: 2/26/1998
Response Action Outcome: A permanent solution has been achieved. Contamination has been reduced to background or a threat of release has been eliminated.

Release:

Release Tracking Number/Current Status: 3-0003729 / RAO
Primary ID: Not reported
Official City: BOSTON
Notification: 11/07/1990
Category: NONE
Status Date: 02/26/1998
Phase: Not reported
Response Action Outcome: A1 - A permanent solution has been achieved. Contamination has been reduced to background or a threat of release has been eliminated.
Oil / Haz Material Type: Oil

[Click here to access the MA DEP site for this facility:](#)

Actions:

Action Type: Release Disposition
Action Status: Valid Transition Site
Action Date: 11/7/1990
Response Action Outcome: A permanent solution has been achieved. Contamination has been reduced to background or a threat of release has been eliminated.

Action Type: Compliance and Enforcement Action
Action Status: RFI
Action Date: 11/7/1990
Response Action Outcome: A permanent solution has been achieved. Contamination has been reduced to background or a threat of release has been eliminated.

Map ID
Direction
Distance
Elevation

MAP FINDINGS

Site

Database(s)

EDR ID Number
EPA ID Number

INDUSTRIAL PROPERTY FMR (Continued)

S106510677

Action Type: A Notice sent to a Potentially Responsible Party (PRP)
Action Status: A MassDEP piece of correspondence was issued (approvals, NORs, etc.
Action Date: 11/7/1990
Response Action Outcome: A permanent solution has been achieved. Contamination has been reduced to background or a threat of release has been eliminated.

Action Type: Response Action Outcome - RAO
Action Status: RAO Statement Received
Action Date: 2/26/1998
Response Action Outcome: A permanent solution has been achieved. Contamination has been reduced to background or a threat of release has been eliminated.

Chemicals:
Chemical: WASTE OIL
Quantity: Not reported
Location Type: FORMER
Location Type: INDUSTRIAL
Source: DRUMS

Z149
NNE
1/2-1
0.720 mi.
3804 ft.

NSTAR STATION 36
1203 COMMONWEALTH AVE
ALLSTON, MA 02134
Site 2 of 3 in cluster Z

MA SHWS S106512406
MA RELEASE N/A

Relative:
Lower
Actual:
36 ft.

SHWS:
Release Tracking Number/Current Status: 3-0020771 / RAO
Release Town: BOSTON
Notification Date: 06/09/2001
Category: TWO HR
Associated ID: Not reported
Current Status: **Response Action Outcome**
Status Date: 06/27/2001
Phase: Not reported
Response Action Outcome: A2 - A permanent solution has been achieved. Contamination has not been reduced to background.
Oil Or Haz Material: Not reported
Location Type: COMMERCIAL
Source: TRANSFORM

Click here to access the MA DEP site for this facility:

Chemicals:
Chemical: MODF
Quantity: 10 gallons
Chemical: MINERAL OIL DIELECTRIC FLUID
Quantity: 10 gallons

Actions:
Action Type: RNF
Action Status: Reportable Release under MGL 21E
Action Date: 6/27/2001
Response Action Outcome: A permanent solution has been achieved. Contamination has not been reduced to background.

Action Type: Response Action Outcome - RAO

Map ID
Direction
Distance
Elevation

MAP FINDINGS

Site

Database(s)

EDR ID Number
EPA ID Number

NSTAR STATION 36 (Continued)

S106512406

Action Status: RAO Statement Received
Action Date: 6/27/2001
Response Action Outcome: A permanent solution has been achieved. Contamination has not been reduced to background.

Action Type: Immediate Response Action
Action Status: Oral Approval of Plan or Action
Action Date: 6/9/2001
Response Action Outcome: A permanent solution has been achieved. Contamination has not been reduced to background.

Action Type: Release Disposition
Action Status: Reportable Release under MGL 21E
Action Date: 6/9/2001
Response Action Outcome: A permanent solution has been achieved. Contamination has not been reduced to background.

Action Type: A Notice sent to a Potentially Responsible Party (PRP)
Action Status: A MassDEP piece of correspondence was issued (approvals, NORs, etc.
Action Date: 7/13/2001
Response Action Outcome: A permanent solution has been achieved. Contamination has not been reduced to background.

Release:

Release Tracking Number/Current Status: 3-0020771 / RAO
Primary ID: Not reported
Official City: BOSTON
Notification: 06/09/2001
Category: TWO HR
Status Date: 06/27/2001
Phase: Not reported
Response Action Outcome: A2 - A permanent solution has been achieved. Contamination has not been reduced to background.
Oil / Haz Material Type: Not reported

Click here to access the MA DEP site for this facility:

Actions:

Action Type: RNF
Action Status: Reportable Release under MGL 21E
Action Date: 6/27/2001
Response Action Outcome: A permanent solution has been achieved. Contamination has not been reduced to background.

Action Type: Response Action Outcome - RAO
Action Status: RAO Statement Received
Action Date: 6/27/2001
Response Action Outcome: A permanent solution has been achieved. Contamination has not been reduced to background.

Action Type: Immediate Response Action
Action Status: Oral Approval of Plan or Action
Action Date: 6/9/2001
Response Action Outcome: A permanent solution has been achieved. Contamination has not been reduced to background.

Map ID
Direction
Distance
Elevation

MAP FINDINGS

Site

Database(s)

EDR ID Number
EPA ID Number

NSTAR STATION 36 (Continued)

S106512406

Action Type: Release Disposition
Action Status: Reportable Release under MGL 21E
Action Date: 6/9/2001
Response Action Outcome: A permanent solution has been achieved. Contamination has not been reduced to background.

Action Type: A Notice sent to a Potentially Responsible Party (PRP)
Action Status: A MassDEP piece of correspondence was issued (approvals, NORs, etc.
Action Date: 7/13/2001
Response Action Outcome: A permanent solution has been achieved. Contamination has not been reduced to background.

Chemicals:
Chemical: MODF
Quantity: 10 gallons
Chemical: MINERAL OIL DIELECTRIC FLUID
Quantity: 10 gallons
Location Type: COMMERCIAL
Source: TRANSFORM

Z150
NNE
1/2-1
0.723 mi.
3817 ft.

STATION #36
1207 COMMONWEALTH AVE
ALLSTON, MA 02134

MA SHWS **S106511326**
MA INST CONTROL **N/A**
MA RELEASE

Site 3 of 3 in cluster Z

Relative:
Lower
Actual:
36 ft.

SHWS:
Release Tracking Number/Current Status: 3-0013587 / RAO
Release Town: BOSTON
Notification Date: 03/21/1996
Category: TWO HR
Associated ID: Not reported
Current Status: Response Action Outcome
Status Date: 03/25/1997
Phase: Not reported
Response Action Outcome: A2 - A permanent solution has been achieved. Contamination has not been reduced to background.
Oil Or Haz Material: Oil
Location Type: COMMERCIAL
Location Type: UTILITY
Source: TRANSFORM

Click here to access the MA DEP site for this facility:

Chemicals:
Chemical: TRANSFORMER OIL
Quantity: 60 gallons

Actions:
Action Type: RLFA
Action Status: FOLOFF
Action Date: 1/19/2000
Response Action Outcome: A permanent solution has been achieved. Contamination has not been reduced to background.

Action Type: Immediate Response Action

Map ID
Direction
Distance
Elevation

MAP FINDINGS

Site

Database(s)

EDR ID Number
EPA ID Number

STATION #36 (Continued)

S106511326

Action Status:	Status or Interim Report Received
Action Date:	11/20/1996
Response Action Outcome:	A permanent solution has been achieved. Contamination has not been reduced to background.
Action Type:	RLFA
Action Status:	FLDRAN
Action Date:	12/16/1999
Response Action Outcome:	A permanent solution has been achieved. Contamination has not been reduced to background.
Action Type:	Immediate Response Action
Action Status:	Oral Approval of Plan or Action
Action Date:	3/21/1996
Response Action Outcome:	A permanent solution has been achieved. Contamination has not been reduced to background.
Action Type:	Release Disposition
Action Status:	Reportable Release under MGL 21E
Action Date:	3/21/1996
Response Action Outcome:	A permanent solution has been achieved. Contamination has not been reduced to background.
Action Type:	RLFA
Action Status:	FOLOFF
Action Date:	3/22/1996
Response Action Outcome:	A permanent solution has been achieved. Contamination has not been reduced to background.
Action Type:	Immediate Response Action
Action Status:	Oral Approval of Plan or Action
Action Date:	3/22/1996
Response Action Outcome:	A permanent solution has been achieved. Contamination has not been reduced to background.
Action Type:	Response Action Outcome - RAO
Action Status:	RAO Statement Received
Action Date:	3/25/1997
Response Action Outcome:	A permanent solution has been achieved. Contamination has not been reduced to background.
Action Type:	Immediate Response Action
Action Status:	Completion Statement Received
Action Date:	3/25/1997
Response Action Outcome:	A permanent solution has been achieved. Contamination has not been reduced to background.
Action Type:	Response Action Outcome - RAO
Action Status:	Fee Received - FMCRA Use Only
Action Date:	3/28/1997
Response Action Outcome:	A permanent solution has been achieved. Contamination has not been reduced to background.
Action Type:	Activity and Use Limitation
Action Status:	Action Status or AUL Terminated
Action Date:	4/17/2001
Response Action Outcome:	A permanent solution has been achieved. Contamination has not been

Map ID
Direction
Distance
Elevation

MAP FINDINGS

Site

Database(s)

EDR ID Number
EPA ID Number

STATION #36 (Continued)

S106511326

reduced to background.

Action Type: Response Action Outcome - RAO
Action Status: Revised Statement or Transmittal Received
Action Date: 4/17/2001
Response Action Outcome: A permanent solution has been achieved. Contamination has not been reduced to background.

Action Type: A Notice sent to a Potentially Responsible Party (PRP)
Action Status: A MassDEP piece of correspondence was issued (approvals, NORs, etc.)
Action Date: 4/23/1996
Response Action Outcome: A permanent solution has been achieved. Contamination has not been reduced to background.

Action Type: Activity and Use Limitation
Action Status: Legal Notice Published
Action Date: 4/24/2001
Response Action Outcome: A permanent solution has been achieved. Contamination has not been reduced to background.

Action Type: An activity type that is related to an Audit
Action Status: NOA
Action Date: 5/10/1999
Response Action Outcome: A permanent solution has been achieved. Contamination has not been reduced to background.

Action Type: Immediate Response Action
Action Status: Written Plan Received
Action Date: 5/20/1996
Response Action Outcome: A permanent solution has been achieved. Contamination has not been reduced to background.

Action Type: RNF
Action Status: Reportable Release under MGL 21E
Action Date: 5/20/1996
Response Action Outcome: A permanent solution has been achieved. Contamination has not been reduced to background.

INST CONTROL:

Release Tracking Number: 3-0013587
Action Type: AUL
Action Stat: LEGNOT
Action Date: 04/24/2001
Response Action Outcome: A2 - A permanent solution has been achieved. Contamination has not been reduced to background.

Release Tracking Number: 3-0013587
Action Type: AUL
Action Stat: TERMIN
Action Date: 04/17/2001
Response Action Outcome: A2 - A permanent solution has been achieved. Contamination has not been reduced to background.

Release:

Release Tracking Number/Current Status: 3-0013587 / RAO

Map ID
Direction
Distance
Elevation

MAP FINDINGS

Site

Database(s)

EDR ID Number
EPA ID Number

STATION #36 (Continued)

S106511326

Primary ID: Not reported
Official City: BOSTON
Notification: 03/21/1996
Category: TWO HR
Status Date: 03/25/1997
Phase: Not reported
Response Action Outcome: A2 - A permanent solution has been achieved. Contamination has not been reduced to background.
Oil / Haz Material Type: Oil

[Click here to access the MA DEP site for this facility:](#)

Actions:

Action Type: RLFA
Action Status: FOLOFF
Action Date: 1/19/2000
Response Action Outcome: A permanent solution has been achieved. Contamination has not been reduced to background.

Action Type: Immediate Response Action
Action Status: Status or Interim Report Received
Action Date: 11/20/1996
Response Action Outcome: A permanent solution has been achieved. Contamination has not been reduced to background.

Action Type: RLFA
Action Status: FLDRAN
Action Date: 12/16/1999
Response Action Outcome: A permanent solution has been achieved. Contamination has not been reduced to background.

Action Type: Immediate Response Action
Action Status: Oral Approval of Plan or Action
Action Date: 3/21/1996
Response Action Outcome: A permanent solution has been achieved. Contamination has not been reduced to background.

Action Type: Release Disposition
Action Status: Reportable Release under MGL 21E
Action Date: 3/21/1996
Response Action Outcome: A permanent solution has been achieved. Contamination has not been reduced to background.

Action Type: RLFA
Action Status: FOLOFF
Action Date: 3/22/1996
Response Action Outcome: A permanent solution has been achieved. Contamination has not been reduced to background.

Action Type: Immediate Response Action
Action Status: Oral Approval of Plan or Action
Action Date: 3/22/1996
Response Action Outcome: A permanent solution has been achieved. Contamination has not been reduced to background.

Action Type: Response Action Outcome - RAO
Action Status: RAO Statement Received

Map ID
Direction
Distance
Elevation

MAP FINDINGS

Site

Database(s)

EDR ID Number
EPA ID Number

STATION #36 (Continued)

S106511326

Action Date: 3/25/1997
Response Action Outcome: A permanent solution has been achieved. Contamination has not been reduced to background.

Action Type: Immediate Response Action
Action Status: Completion Statement Received
Action Date: 3/25/1997
Response Action Outcome: A permanent solution has been achieved. Contamination has not been reduced to background.

Action Type: Response Action Outcome - RAO
Action Status: Fee Received - FMCRA Use Only
Action Date: 3/28/1997
Response Action Outcome: A permanent solution has been achieved. Contamination has not been reduced to background.

Action Type: Activity and Use Limitation
Action Status: Action Status or AUL Terminated
Action Date: 4/17/2001
Response Action Outcome: A permanent solution has been achieved. Contamination has not been reduced to background.

Action Type: Response Action Outcome - RAO
Action Status: Revised Statement or Transmittal Received
Action Date: 4/17/2001
Response Action Outcome: A permanent solution has been achieved. Contamination has not been reduced to background.

Action Type: A Notice sent to a Potentially Responsible Party (PRP)
Action Status: A MassDEP piece of correspondence was issued (approvals, NORs, etc.)
Action Date: 4/23/1996
Response Action Outcome: A permanent solution has been achieved. Contamination has not been reduced to background.

Action Type: Activity and Use Limitation
Action Status: Legal Notice Published
Action Date: 4/24/2001
Response Action Outcome: A permanent solution has been achieved. Contamination has not been reduced to background.

Action Type: An activity type that is related to an Audit
Action Status: NOA
Action Date: 5/10/1999
Response Action Outcome: A permanent solution has been achieved. Contamination has not been reduced to background.

Action Type: Immediate Response Action
Action Status: Written Plan Received
Action Date: 5/20/1996
Response Action Outcome: A permanent solution has been achieved. Contamination has not been reduced to background.

Action Type: RNF
Action Status: Reportable Release under MGL 21E
Action Date: 5/20/1996
Response Action Outcome: A permanent solution has been achieved. Contamination has not been reduced to background.

Map ID
Direction
Distance
Elevation

MAP FINDINGS

Site

Database(s)

EDR ID Number
EPA ID Number

STATION #36 (Continued)

S106511326

Chemicals:
Chemical: TRANSFORMER OIL
Quantity: 60 gallons
Location Type: COMMERCIAL
Location Type: UTILITY
Source: TRANSFORM

AA151
NW
1/2-1
0.726 mi.
3831 ft.

**CARITAS ST ELIZABETHS MED CTR EMER DEPT
SE COR WASHINGTON ST CAMB ST
BRIGHTON, MA 02135**

**MA SHWS S108640705
MA RELEASE N/A**

Site 1 of 2 in cluster AA

Relative:
Higher
Actual:
127 ft.

SHWS:
Release Tracking Number/Current Status: 3-0027010 / RAO
Release Town: BOSTON
Notification Date: 06/20/2007
Category: 120 DY
Associated ID: Not reported
Current Status: Response Action Outcome
Status Date: 06/18/2008
Phase: Not reported
Response Action Outcome: A2 - A permanent solution has been achieved. Contamination has not been reduced to background.
Oil Or Haz Material: Oil and Hazardous Material

[Click here to access the MA DEP site for this facility:](#)

Chemicals:
Chemical: BENZO[B]FLUORANTHENE
Quantity: 160 milligrams per kilogram
Chemical: CHRYSENE
Quantity: 150 milligrams per kilogram
Chemical: TPH
Quantity: 8270 milligrams per kilogram
Chemical: DIBENZO[A,H]ANTHRACENE
Quantity: 2.7 milligrams per kilogram
Chemical: LEAD
Quantity: 840 milligrams per kilogram
Chemical: BENZO[A]PYRENE
Quantity: 4.8 milligrams per kilogram
Chemical: PHENANTHRENE
Quantity: 430 milligrams per kilogram
Chemical: BENZO[A]PYRENE
Quantity: 120 milligrams per kilogram
Chemical: INDENO(1,2,3-CD)PYRENE
Quantity: 9.1 milligrams per kilogram
Chemical: NAPHTHALENE
Quantity: 51 milligrams per kilogram
Chemical: BENZO[A]ANTHRACENE
Quantity: 150 milligrams per kilogram

Actions:
Action Type: Release Abatement Measure
Action Status: Status or Interim Report Received
Action Date: 11/14/2007

Map ID
Direction
Distance
Elevation

MAP FINDINGS

Site

Database(s)

EDR ID Number
EPA ID Number

CARITAS ST ELIZABETHS MED CTR EMER DEPT (Continued)

S108640705

Response Action Outcome: A permanent solution has been achieved. Contamination has not been reduced to background.

Action Type: RNF
Action Status: Reportable Release under MGL 21E
Action Date: 3/4/2008

Response Action Outcome: A permanent solution has been achieved. Contamination has not been reduced to background.

Action Type: A Notice sent to a Potentially Responsible Party (PRP)
Action Status: ALSSENT
Action Date: 4/14/2008
Response Action Outcome: A permanent solution has been achieved. Contamination has not been reduced to background.

Action Type: Release Abatement Measure
Action Status: Status or Interim Report Received
Action Date: 5/2/2008
Response Action Outcome: A permanent solution has been achieved. Contamination has not been reduced to background.

Action Type: Release Abatement Measure
Action Status: Completion Statement Received
Action Date: 6/18/2008
Response Action Outcome: A permanent solution has been achieved. Contamination has not been reduced to background.

Action Type: Response Action Outcome - RAO
Action Status: RAO Statement Received
Action Date: 6/18/2008
Response Action Outcome: A permanent solution has been achieved. Contamination has not been reduced to background.

Action Type: Response Action Outcome - RAO
Action Status: Fee Received - FMCRA Use Only
Action Date: 6/18/2008
Response Action Outcome: A permanent solution has been achieved. Contamination has not been reduced to background.

Action Type: Release Disposition
Action Status: Reportable Release under MGL 21E
Action Date: 6/20/2007
Response Action Outcome: A permanent solution has been achieved. Contamination has not been reduced to background.

Action Type: RNF
Action Status: Reportable Release under MGL 21E
Action Date: 6/20/2007
Response Action Outcome: A permanent solution has been achieved. Contamination has not been reduced to background.

Action Type: Release Abatement Measure
Action Status: Fee Received - FMCRA Use Only
Action Date: 6/25/2007
Response Action Outcome: A permanent solution has been achieved. Contamination has not been reduced to background.

Map ID
Direction
Distance
Elevation

MAP FINDINGS

Site

Database(s)

EDR ID Number
EPA ID Number

CARITAS ST ELIZABETHS MED CTR EMER DEPT (Continued)

S108640705

Action Type: RLFA
Action Status: FOLOFF
Action Date: 7/26/2007
Response Action Outcome: A permanent solution has been achieved. Contamination has not been reduced to background.

Action Type: Release Abatement Measure
Action Status: Written Plan Received
Action Date: 7/3/2007
Response Action Outcome: A permanent solution has been achieved. Contamination has not been reduced to background.

Action Type: A Notice sent to a Potentially Responsible Party (PRP)
Action Status: A MassDEP piece of correspondence was issued (approvals, NORs, etc.)
Action Date: 7/5/2007
Response Action Outcome: A permanent solution has been achieved. Contamination has not been reduced to background.

Action Type: Response Action Outcome - RAO
Action Status: Level I - Technical Screen Audit
Action Date: 8/5/2008
Response Action Outcome: A permanent solution has been achieved. Contamination has not been reduced to background.

Release:

Release Tracking Number/Current Status: 3-0027010 / RAO
Primary ID: Not reported
Official City: BOSTON
Notification: 06/20/2007
Category: 120 DY
Status Date: 06/18/2008
Phase: Not reported
Response Action Outcome: A2 - A permanent solution has been achieved. Contamination has not been reduced to background.

Oil / Haz Material Type: Oil and Hazardous Material

Click here to access the MA DEP site for this facility:

Actions:

Action Type: Release Abatement Measure
Action Status: Status or Interim Report Received
Action Date: 11/14/2007
Response Action Outcome: A permanent solution has been achieved. Contamination has not been reduced to background.

Action Type: RNF
Action Status: Reportable Release under MGL 21E
Action Date: 3/4/2008
Response Action Outcome: A permanent solution has been achieved. Contamination has not been reduced to background.

Action Type: A Notice sent to a Potentially Responsible Party (PRP)
Action Status: ALSSENT
Action Date: 4/14/2008
Response Action Outcome: A permanent solution has been achieved. Contamination has not been reduced to background.

Map ID
Direction
Distance
Elevation

MAP FINDINGS

Site

Database(s)

EDR ID Number
EPA ID Number

CARITAS ST ELIZABETHS MED CTR EMER DEPT (Continued)

S108640705

reduced to background.

Action Type: Release Abatement Measure
Action Status: Status or Interim Report Received
Action Date: 5/2/2008
Response Action Outcome: A permanent solution has been achieved. Contamination has not been reduced to background.

Action Type: Release Abatement Measure
Action Status: Completion Statement Received
Action Date: 6/18/2008
Response Action Outcome: A permanent solution has been achieved. Contamination has not been reduced to background.

Action Type: Response Action Outcome - RAO
Action Status: RAO Statement Received
Action Date: 6/18/2008
Response Action Outcome: A permanent solution has been achieved. Contamination has not been reduced to background.

Action Type: Response Action Outcome - RAO
Action Status: Fee Received - FMCRA Use Only
Action Date: 6/18/2008
Response Action Outcome: A permanent solution has been achieved. Contamination has not been reduced to background.

Action Type: Release Disposition
Action Status: Reportable Release under MGL 21E
Action Date: 6/20/2007
Response Action Outcome: A permanent solution has been achieved. Contamination has not been reduced to background.

Action Type: RNF
Action Status: Reportable Release under MGL 21E
Action Date: 6/20/2007
Response Action Outcome: A permanent solution has been achieved. Contamination has not been reduced to background.

Action Type: Release Abatement Measure
Action Status: Fee Received - FMCRA Use Only
Action Date: 6/25/2007
Response Action Outcome: A permanent solution has been achieved. Contamination has not been reduced to background.

Action Type: RLFA
Action Status: FOLOFF
Action Date: 7/26/2007
Response Action Outcome: A permanent solution has been achieved. Contamination has not been reduced to background.

Action Type: Release Abatement Measure
Action Status: Written Plan Received
Action Date: 7/3/2007
Response Action Outcome: A permanent solution has been achieved. Contamination has not been reduced to background.

Action Type: A Notice sent to a Potentially Responsible Party (PRP)

Map ID
Direction
Distance
Elevation

MAP FINDINGS

Site

Database(s)

EDR ID Number
EPA ID Number

CARITAS ST ELIZABETHS MED CTR EMER DEPT (Continued)

S108640705

Action Status: A MassDEP piece of correspondence was issued (approvals, NORs, etc.)
Action Date: 7/5/2007
Response Action Outcome: A permanent solution has been achieved. Contamination has not been reduced to background.

Action Type: Response Action Outcome - RAO
Action Status: Level I - Technical Screen Audit
Action Date: 8/5/2008
Response Action Outcome: A permanent solution has been achieved. Contamination has not been reduced to background.

Chemicals:
Chemical: BENZO[B]FLUORANTHENE
Quantity: 160 milligrams per kilogram
Chemical: CHRYSENE
Quantity: 150 milligrams per kilogram
Chemical: TPH
Quantity: 8270 milligrams per kilogram
Chemical: DIBENZO[A,H]ANTHRACENE
Quantity: 2.7 milligrams per kilogram
Chemical: LEAD
Quantity: 840 milligrams per kilogram
Chemical: BENZO[A]PYRENE
Quantity: 4.8 milligrams per kilogram
Chemical: PHENANTHRENE
Quantity: 430 milligrams per kilogram
Chemical: BENZO[A]PYRENE
Quantity: 120 milligrams per kilogram
Chemical: INDENO(1,2,3-CD)PYRENE
Quantity: 9.1 milligrams per kilogram
Chemical: NAPHTHALENE
Quantity: 51 milligrams per kilogram
Chemical: BENZO[A]ANTHRACENE
Quantity: 150 milligrams per kilogram

AA152
NW
1/2-1
0.726 mi.
3831 ft.

ST ELIZABETHS HOSPITAL
CAMBRIDGE AND NEVIN STS
BRIGHTON, MA 02135

MA SHWS S106511585
MA RELEASE N/A

Site 2 of 2 in cluster AA

Relative:
Higher
Actual:
127 ft.

SHWS:
Release Tracking Number/Current Status: 3-0015364 / RAO
Release Town: BOSTON
Notification Date: 07/30/1997
Category: TWO HR
Associated ID: Not reported
Current Status: **Response Action Outcome**
Status Date: 09/29/1997
Phase: Not reported
Response Action Outcome: A2 - A permanent solution has been achieved. Contamination has not been reduced to background.

Oil Or Haz Material: Oil
Location Type: COMMERCIAL
Source: TRANSFORM

Map ID
Direction
Distance
Elevation

MAP FINDINGS

Site

Database(s)

EDR ID Number
EPA ID Number

ST ELIZABETHS HOSPITAL (Continued)

S106511585

[Click here to access the MA DEP site for this facility:](#)

Chemicals:

Chemical: TRANSFORMER FLUID
Quantity: 40 gallons
Chemical: TRANSFORMER FLUID
Quantity: 60 gallons

Actions:

Action Type: Release Disposition
Action Status: Reportable Release under MGL 21E
Action Date: 7/30/1997
Response Action Outcome: A permanent solution has been achieved. Contamination has not been reduced to background.

Action Type: Immediate Response Action
Action Status: Oral Approval of Plan or Action
Action Date: 7/30/1997
Response Action Outcome: A permanent solution has been achieved. Contamination has not been reduced to background.

Action Type: A Notice sent to a Potentially Responsible Party (PRP)
Action Status: A MassDEP piece of correspondence was issued (approvals, NORs, etc.
Action Date: 8/12/1997
Response Action Outcome: A permanent solution has been achieved. Contamination has not been reduced to background.

Action Type: Response Action Outcome - RAO
Action Status: RAO Statement Received
Action Date: 9/29/1997
Response Action Outcome: A permanent solution has been achieved. Contamination has not been reduced to background.

Action Type: RNF
Action Status: Reportable Release under MGL 21E
Action Date: 9/29/1997
Response Action Outcome: A permanent solution has been achieved. Contamination has not been reduced to background.

Release:

Release Tracking Number/Current Status: 3-0015364 / RAO
Primary ID: Not reported
Official City: BOSTON
Notification: 07/30/1997
Category: TWO HR
Status Date: 09/29/1997
Phase: Not reported
Response Action Outcome: A2 - A permanent solution has been achieved. Contamination has not been reduced to background.
Oil / Haz Material Type: Oil

[Click here to access the MA DEP site for this facility:](#)

Map ID
Direction
Distance
Elevation

MAP FINDINGS

Site

Database(s)

EDR ID Number
EPA ID Number

ST ELIZABETHS HOSPITAL (Continued)

S106511585

Actions:

Action Type: Release Disposition
Action Status: Reportable Release under MGL 21E
Action Date: 7/30/1997
Response Action Outcome: A permanent solution has been achieved. Contamination has not been reduced to background.

Action Type: Immediate Response Action
Action Status: Oral Approval of Plan or Action
Action Date: 7/30/1997
Response Action Outcome: A permanent solution has been achieved. Contamination has not been reduced to background.

Action Type: A Notice sent to a Potentially Responsible Party (PRP)
Action Status: A MassDEP piece of correspondence was issued (approvals, NORs, etc.
Action Date: 8/12/1997
Response Action Outcome: A permanent solution has been achieved. Contamination has not been reduced to background.

Action Type: Response Action Outcome - RAO
Action Status: RAO Statement Received
Action Date: 9/29/1997
Response Action Outcome: A permanent solution has been achieved. Contamination has not been reduced to background.

Action Type: RNF
Action Status: Reportable Release under MGL 21E
Action Date: 9/29/1997
Response Action Outcome: A permanent solution has been achieved. Contamination has not been reduced to background.

Chemicals:

Chemical: TRANSFORMER FLUID
Quantity: 40 gallons
Chemical: TRANSFORMER FLUID
Quantity: 60 gallons
Location Type: COMMERCIAL
Source: TRANSFORM

153
ESE
1/2-1
0.727 mi.
3841 ft.

STOP & SHOP GASOLINE STATION
137 HARVARD STREET
BROOKLINE, MA

MA SHWS S113411683
MA RELEASE N/A

Relative:
Lower
Actual:
43 ft.

SHWS:
Release Tracking Number/Current Status: 3-0031081 / RAO
Release Town: BROOKLINE
Notification Date: 09/04/2012
Category: TWO HR
Associated ID: Not reported
Current Status: **Response Action Outcome**
Status Date: 11/08/2012
Phase: Not reported
Response Action Outcome: A1 - A permanent solution has been achieved. Contamination has been reduced to background or a threat of release has been eliminated.
Oil Or Haz Material: Oil

Map ID
Direction
Distance
Elevation

MAP FINDINGS

Site

Database(s)

EDR ID Number
EPA ID Number

STOP & SHOP GASOLINE STATION (Continued)

S113411683

Location Type: COMMERCIAL
Source: TANKER
Source: LINE

[Click here to access the MA DEP site for this facility:](#)

Chemicals:

Chemical: GASOLINE
Quantity: 50 gallons
Chemical: GASOLINE
Quantity: 15 gallons

Actions:

Action Type: RNFE
Action Status: Transmittal, Notice, or Notification Received
Action Date: 11/8/2012
Response Action Outcome: A permanent solution has been achieved. Contamination has been reduced to background or a threat of release has been eliminated.

Action Type: RNF
Action Status: Reportable Release under MGL 21E
Action Date: 11/8/2012
Response Action Outcome: A permanent solution has been achieved. Contamination has been reduced to background or a threat of release has been eliminated.

Action Type: Response Action Outcome - RAO
Action Status: RAO Statement Received
Action Date: 11/8/2012
Response Action Outcome: A permanent solution has been achieved. Contamination has been reduced to background or a threat of release has been eliminated.

Action Type: Release Disposition
Action Status: Reportable Release under MGL 21E
Action Date: 2/4/2013
Response Action Outcome: A permanent solution has been achieved. Contamination has been reduced to background or a threat of release has been eliminated.

Action Type: A Notice sent to a Potentially Responsible Party (PRP)
Action Status: A MassDEP piece of correspondence was issued (approvals, NORs, etc.)
Action Date: 9/20/2012
Response Action Outcome: A permanent solution has been achieved. Contamination has been reduced to background or a threat of release has been eliminated.

Action Type: Release Disposition
Action Status: Reportable Release under MGL 21E
Action Date: 9/4/2012
Response Action Outcome: A permanent solution has been achieved. Contamination has been reduced to background or a threat of release has been eliminated.

Action Type: Immediate Response Action
Action Status: Oral Approval of Plan or Action
Action Date: 9/4/2012
Response Action Outcome: A permanent solution has been achieved. Contamination has been reduced to background or a threat of release has been eliminated.

Map ID
Direction
Distance
Elevation

MAP FINDINGS

Site

Database(s)

EDR ID Number
EPA ID Number

STOP & SHOP GASOLINE STATION (Continued)

S113411683

Release Tracking Number/Current Status: 3-0031081 / RAO
Release Town: BROOKLINE
Notification Date: 09/04/2012
Category: TWO HR
Associated ID: Not reported
Current Status: Response Action Outcome
Status Date: 11/08/2012
Phase: Not reported
Response Action Outcome: A1 - A permanent solution has been achieved. Contamination has been reduced to background or a threat of release has been eliminated.
Oil Or Haz Material: Oil
Location Type: COMMERCIAL
Source: TANKER
Source: LINE

[Click here to access the MA DEP site for this facility:](#)

Chemicals:

Chemical: GASOLINE
Quantity: 50 gallons
Chemical: GASOLINE
Quantity: 15 gallons

Actions:

Action Type: RNFE
Action Status: Transmittal, Notice, or Notification Received
Action Date: 11/8/2012
Response Action Outcome: A permanent solution has been achieved. Contamination has been reduced to background or a threat of release has been eliminated.

Action Type: RNF
Action Status: Reportable Release under MGL 21E
Action Date: 11/8/2012
Response Action Outcome: A permanent solution has been achieved. Contamination has been reduced to background or a threat of release has been eliminated.

Action Type: Response Action Outcome - RAO
Action Status: RAO Statement Received
Action Date: 11/8/2012
Response Action Outcome: A permanent solution has been achieved. Contamination has been reduced to background or a threat of release has been eliminated.

Action Type: Release Disposition
Action Status: Reportable Release under MGL 21E
Action Date: 2/4/2013
Response Action Outcome: A permanent solution has been achieved. Contamination has been reduced to background or a threat of release has been eliminated.

Action Type: A Notice sent to a Potentially Responsible Party (PRP)
Action Status: A MassDEP piece of correspondence was issued (approvals, NORs, etc.)
Action Date: 9/20/2012
Response Action Outcome: A permanent solution has been achieved. Contamination has been reduced to background or a threat of release has been eliminated.

Action Type: Release Disposition
Action Status: Reportable Release under MGL 21E

Map ID
Direction
Distance
Elevation

MAP FINDINGS

Site

Database(s)

EDR ID Number
EPA ID Number

STOP & SHOP GASOLINE STATION (Continued)

S113411683

Action Date: 9/4/2012
Response Action Outcome: A permanent solution has been achieved. Contamination has been reduced to background or a threat of release has been eliminated.

Action Type: Immediate Response Action
Action Status: Oral Approval of Plan or Action
Action Date: 9/4/2012
Response Action Outcome: A permanent solution has been achieved. Contamination has been reduced to background or a threat of release has been eliminated.

Release:

Release Tracking Number/Current Status: 3-0031081 / RAO
Primary ID: Not reported
Official City: BROOKLINE
Notification: 09/04/2012
Category: TWO HR
Status Date: 11/08/2012
Phase: Not reported
Response Action Outcome: A1 - A permanent solution has been achieved. Contamination has been reduced to background or a threat of release has been eliminated.

Oil / Haz Material Type: Oil

[Click here to access the MA DEP site for this facility:](#)

Actions:

Action Type: RNFE
Action Status: Transmittal, Notice, or Notification Received
Action Date: 11/8/2012
Response Action Outcome: A permanent solution has been achieved. Contamination has been reduced to background or a threat of release has been eliminated.

Action Type: RNF
Action Status: Reportable Release under MGL 21E
Action Date: 11/8/2012
Response Action Outcome: A permanent solution has been achieved. Contamination has been reduced to background or a threat of release has been eliminated.

Action Type: Response Action Outcome - RAO
Action Status: RAO Statement Received
Action Date: 11/8/2012
Response Action Outcome: A permanent solution has been achieved. Contamination has been reduced to background or a threat of release has been eliminated.

Action Type: Release Disposition
Action Status: Reportable Release under MGL 21E
Action Date: 2/4/2013
Response Action Outcome: A permanent solution has been achieved. Contamination has been reduced to background or a threat of release has been eliminated.

Action Type: A Notice sent to a Potentially Responsible Party (PRP)
Action Status: A MassDEP piece of correspondence was issued (approvals, NORs, etc.
Action Date: 9/20/2012
Response Action Outcome: A permanent solution has been achieved. Contamination has been reduced to background or a threat of release has been eliminated.

Map ID
Direction
Distance
Elevation

MAP FINDINGS

Site

Database(s)

EDR ID Number
EPA ID Number

STOP & SHOP GASOLINE STATION (Continued)

S113411683

Action Type: Release Disposition
Action Status: Reportable Release under MGL 21E
Action Date: 9/4/2012
Response Action Outcome: A permanent solution has been achieved. Contamination has been reduced to background or a threat of release has been eliminated.

Action Type: Immediate Response Action
Action Status: Oral Approval of Plan or Action
Action Date: 9/4/2012
Response Action Outcome: A permanent solution has been achieved. Contamination has been reduced to background or a threat of release has been eliminated.

Chemicals:
Chemical: GASOLINE
Quantity: 50 gallons
Chemical: GASOLINE
Quantity: 15 gallons
Location Type: COMMERCIAL
Source: TANKER
Source: LINE

154
NW
1/2-1
0.740 mi.
3909 ft.

**ACROSS FROM ST ELIZABETHS HOSPITAL
246 WASHINGTON ST
BRIGHTON, MA 02135**

**MA SHWS S106510850
MA RELEASE N/A**

**Relative:
Higher
Actual:
126 ft.**

SHWS:
Release Tracking Number/Current Status: 3-0010221 / RAO
Release Town: BOSTON
Notification Date: 11/23/1993
Category: TWO HR
Associated ID: Not reported
Current Status: Response Action Outcome
Status Date: 12/07/1994
Phase: Not reported
Response Action Outcome: -
Oil Or Haz Material: Hazardous Material
Location Type: ROADWAY
Location Type: SIDEWALK
Source: MEDICAL
Source: WASTE

Click here to access the MA DEP site for this facility:

Chemicals:
Chemical: MEDICAL WASTE
Quantity: Not reported

Actions:
Action Type: Immediate Response Action - DEP Lead
Action Status: Work Started
Action Date: 11/23/1993
Response Action Outcome: Not reported

Action Type: Release Disposition

Map ID
Direction
Distance
Elevation

MAP FINDINGS

Site

Database(s)

EDR ID Number
EPA ID Number

ACROSS FROM ST ELIZABETHS HOSPITAL (Continued)

S106510850

Action Status: Reportable Release under MGL 21E
Action Date: 11/23/1993
Response Action Outcome: Not reported

Action Type: RLFA
Action Status: FOLOFF
Action Date: 11/24/1993
Response Action Outcome: Not reported

Action Type: RAO - DEP Lead
Action Status: RAO Statement Received
Action Date: 12/7/1994
Response Action Outcome: Not reported

Action Type: RLFA
Action Status: FOLOFF
Action Date: 7/27/1994
Response Action Outcome: Not reported

Release Tracking Number/Current Status: 3-0010221 / RAO
Release Town: BOSTON
Notification Date: 11/23/1993
Category: TWO HR
Associated ID: Not reported
Current Status: Response Action Outcome
Status Date: 12/07/1994
Phase: Not reported
Response Action Outcome: -
Oil Or Haz Material: Hazardous Material
Location Type: ROADWAY
Location Type: SIDEWALK
Source: MEDICAL
Source: WASTE

[Click here to access the MA DEP site for this facility:](#)

Chemicals:
Chemical: MEDICAL WASTE
Quantity: Not reported

Actions:
Action Type: Immediate Response Action - DEP Lead
Action Status: Work Started
Action Date: 11/23/1993
Response Action Outcome: Not reported

Action Type: Release Disposition
Action Status: Reportable Release under MGL 21E
Action Date: 11/23/1993
Response Action Outcome: Not reported

Action Type: RLFA
Action Status: FOLOFF
Action Date: 11/24/1993
Response Action Outcome: Not reported

Map ID
Direction
Distance
Elevation

MAP FINDINGS

Site

Database(s)

EDR ID Number
EPA ID Number

ACROSS FROM ST ELIZABETHS HOSPITAL (Continued)

S106510850

Action Type: RAO - DEP Lead
Action Status: RAO Statement Received
Action Date: 12/7/1994
Response Action Outcome: Not reported

Action Type: RLFA
Action Status: FOLOFF
Action Date: 7/27/1994
Response Action Outcome: Not reported

Release:

Release Tracking Number/Current Status: 3-0010221 / RAO
Primary ID: Not reported
Official City: BOSTON
Notification: 11/23/1993
Category: TWO HR
Status Date: 12/07/1994
Phase: Not reported
Response Action Outcome: -
Oil / Haz Material Type: Hazardous Material

[Click here to access the MA DEP site for this facility:](#)

Actions:

Action Type: Immediate Response Action - DEP Lead
Action Status: Work Started
Action Date: 11/23/1993
Response Action Outcome: Not reported

Action Type: Release Disposition
Action Status: Reportable Release under MGL 21E
Action Date: 11/23/1993
Response Action Outcome: Not reported

Action Type: RLFA
Action Status: FOLOFF
Action Date: 11/24/1993
Response Action Outcome: Not reported

Action Type: RAO - DEP Lead
Action Status: RAO Statement Received
Action Date: 12/7/1994
Response Action Outcome: Not reported

Action Type: RLFA
Action Status: FOLOFF
Action Date: 7/27/1994
Response Action Outcome: Not reported

Chemicals:

Chemical: MEDICAL WASTE
Quantity: Not reported
Location Type: ROADWAY
Location Type: SIDEWALK
Source: MEDICAL

Map ID
Direction
Distance
Elevation

MAP FINDINGS

Site

Database(s)

EDR ID Number
EPA ID Number

ACROSS FROM ST ELIZABETHS HOSPITAL (Continued)

S106510850

Source: WASTE

155
WSW
1/2-1
0.743 mi.
3925 ft.

CLEVELAND CIRCLE
1955 BEACON ST
BRIGHTON, MA 02135

MA SHWS U000228535
MA RELEASE N/A

Relative:
Lower
Actual:
107 ft.

SHWS:
Release Tracking Number/Current Status: 3-0019385 / RAO
Release Town: BOSTON
Notification Date: 03/15/2000
Category: 120 DY
Associated ID: Not reported
Current Status: **Response Action Outcome**
Status Date: 03/15/2000
Phase: Not reported
Response Action Outcome: A2 - A permanent solution has been achieved. Contamination has not been reduced to background.
Oil Or Haz Material: Oil

[Click here to access the MA DEP site for this facility:](#)

Chemicals:
Chemical: C11 THRU C22 AROMATIC HYDROCARBONS
Quantity: 256 milligrams per kilogram
Chemical: C5 THRU C8 ALIPHATIC HYDROCARBONS
Quantity: 2050 micrograms per liter

Actions:
Action Type: Release Disposition
Action Status: Reportable Release under MGL 21E
Action Date: 3/15/2000
Response Action Outcome: A permanent solution has been achieved. Contamination has not been reduced to background.

Action Type: Response Action Outcome - RAO
Action Status: RAO Statement Received
Action Date: 3/15/2000
Response Action Outcome: A permanent solution has been achieved. Contamination has not been reduced to background.

Action Type: RNF
Action Status: Reportable Release under MGL 21E
Action Date: 3/15/2000
Response Action Outcome: A permanent solution has been achieved. Contamination has not been reduced to background.

Release:
Release Tracking Number/Current Status: 3-0019385 / RAO
Primary ID: Not reported
Official City: BOSTON
Notification: 03/15/2000
Category: 120 DY
Status Date: 03/15/2000

Map ID
Direction
Distance
Elevation

MAP FINDINGS

Site

Database(s)

EDR ID Number
EPA ID Number

CLEVELAND CIRCLE (Continued)

U000228535

Phase: Not reported
Response Action Outcome: A2 - A permanent solution has been achieved. Contamination has not been reduced to background.
Oil / Haz Material Type: Oil

[Click here to access the MA DEP site for this facility:](#)

Actions:

Action Type: Release Disposition
Action Status: Reportable Release under MGL 21E
Action Date: 3/15/2000
Response Action Outcome: A permanent solution has been achieved. Contamination has not been reduced to background.

Action Type: Response Action Outcome - RAO
Action Status: RAO Statement Received
Action Date: 3/15/2000
Response Action Outcome: A permanent solution has been achieved. Contamination has not been reduced to background.

Action Type: RNF
Action Status: Reportable Release under MGL 21E
Action Date: 3/15/2000
Response Action Outcome: A permanent solution has been achieved. Contamination has not been reduced to background.

Chemicals:

Chemical: C11 THRU C22 AROMATIC HYDROCARBONS
Quantity: 256 milligrams per kilogram
Chemical: C5 THRU C8 ALIPHATIC HYDROCARBONS
Quantity: 2050 micrograms per liter

Y156
ENE
1/2-1
0.744 mi.
3929 ft.

NO LOCATION AID
10 WALDO ST
BROOKLINE, MA 02446
Site 2 of 2 in cluster Y

MA SHWS S101038314
MA SPILLS N/A
MA RELEASE
MA ASBESTOS

Relative:
Lower
Actual:
54 ft.

SHWS:
Release Tracking Number/Current Status: 3-0025113 / RAO
Release Town: BROOKLINE
Notification Date: 08/09/2005
Category: 120 DY
Associated ID: Not reported
Current Status: Response Action Outcome
Status Date: 08/26/2005
Phase: Not reported
Response Action Outcome: A2 - A permanent solution has been achieved. Contamination has not been reduced to background.
Oil Or Haz Material: Oil

[Click here to access the MA DEP site for this facility:](#)

Chemicals:

Chemical: C19 THRU C36 ALIPHATIC HYDROCARBONS

Map ID
Direction
Distance
Elevation

MAP FINDINGS

Site

Database(s)

EDR ID Number
EPA ID Number

NO LOCATION AID (Continued)

S101038314

Quantity: 6730 milligrams per kilogram
Chemical: C11 THRU C22 AROMATIC HYDROCARBONS
Quantity: 2240 milligrams per kilogram

Actions:

Action Type: Response Action Outcome - RAO
Action Status: Revised Statement or Transmittal Received
Action Date: 10/20/2005
Response Action Outcome: A permanent solution has been achieved. Contamination has not been reduced to background.

Action Type: A Notice sent to a Potentially Responsible Party (PRP)
Action Status: A MassDEP piece of correspondence was issued (approvals, NORs, etc.)
Action Date: 8/19/2005
Response Action Outcome: A permanent solution has been achieved. Contamination has not been reduced to background.

Action Type: Response Action Outcome - RAO
Action Status: RAO Statement Received
Action Date: 8/26/2005
Response Action Outcome: A permanent solution has been achieved. Contamination has not been reduced to background.

Action Type: RNF
Action Status: Reportable Release under MGL 21E
Action Date: 8/9/2005
Response Action Outcome: A permanent solution has been achieved. Contamination has not been reduced to background.

Action Type: Release Disposition
Action Status: Reportable Release under MGL 21E
Action Date: 8/9/2005
Response Action Outcome: A permanent solution has been achieved. Contamination has not been reduced to background.

MA Spills:

Facility ID:	0000	Spill ID:	N91-0047
Staff Lead:	MACAFEE, K	Date Entered:	19910807
Last Entered:	19910807	First Response:	19910114
Spill Date:	19910114	Spill Time:	01:45PM
Report Date:	19910114	Report Time:	02:55PM
Case Closed:	YES	Mat Type:	HAZARDOUS
Virgin Waste:	VIRGIN	Contam Soil:	Not reported
Env Impact:	Not reported	Other Impact:	Not reported
Material:	MINERAL SPIRITS	Other Material:	Not reported
Qty Reported:	1-10	Qty Actual:	-----
Qty Reported:	GALLONS	Qty Actual:	GALLONS
CAS No:	Not reported	PCB Lev (ppm):	NONE
Source:	DRUM	Other Source:	Not reported
Incident:	SPILL	Other Incdnt:	Not reported
Cleanup Type:	---	Contractor:	NOT USED
Referral:	NO	LUST Elig:	NO
Report Prep:	Not reported	Category:	Not reported
Notifier:	ROGER BORDEAUX/SAFTY CLEAN		
Notif Tel:	Not reported		
Days/Close:	1		

Map ID
Direction
Distance
Elevation

MAP FINDINGS

Site

Database(s)

EDR ID Number
EPA ID Number

NO LOCATION AID (Continued)

S101038314

Release:

Release Tracking Number/Current Status: 3-0025113 / RAO
Primary ID: Not reported
Official City: BROOKLINE
Notification: 08/09/2005
Category: 120 DY
Status Date: 08/26/2005
Phase: Not reported
Response Action Outcome: A2 - A permanent solution has been achieved. Contamination has not been reduced to background.
Oil / Haz Material Type: Oil

[Click here to access the MA DEP site for this facility:](#)

Actions:

Action Type: Response Action Outcome - RAO
Action Status: Revised Statement or Transmittal Received
Action Date: 10/20/2005
Response Action Outcome: A permanent solution has been achieved. Contamination has not been reduced to background.

Action Type: A Notice sent to a Potentially Responsible Party (PRP)
Action Status: A MassDEP piece of correspondence was issued (approvals, NORs, etc.)
Action Date: 8/19/2005
Response Action Outcome: A permanent solution has been achieved. Contamination has not been reduced to background.

Action Type: Response Action Outcome - RAO
Action Status: RAO Statement Received
Action Date: 8/26/2005
Response Action Outcome: A permanent solution has been achieved. Contamination has not been reduced to background.

Action Type: RNF
Action Status: Reportable Release under MGL 21E
Action Date: 8/9/2005
Response Action Outcome: A permanent solution has been achieved. Contamination has not been reduced to background.

Action Type: Release Disposition
Action Status: Reportable Release under MGL 21E
Action Date: 8/9/2005
Response Action Outcome: A permanent solution has been achieved. Contamination has not been reduced to background.

Chemicals:

Chemical: C19 THRU C36 ALIPHATIC HYDROCARBONS
Quantity: 6730 milligrams per kilogram
Chemical: C11 THRU C22 AROMATIC HYDROCARBONS
Quantity: 2240 milligrams per kilogram

ASBESTOS:

Notification: Not reported
DEP Region: Not reported
Notifiers Name: Not reported

Map ID
Direction
Distance
Elevation

MAP FINDINGS

Site

Database(s)

EDR ID Number
EPA ID Number

NO LOCATION AID (Continued)

S101038314

Start Date: 02/18/2005
End Date: 02/18/2005
Date Entered: Not reported
Entry Date: 02/04/2005
Quantity Material Removed SF: 80.00
Quantity Material Removed LF: 100.00
Project Description: Blr,Spr
AR Tracking ID: 49813
Super Lic Number: AS032579
Monitor Lic Number: AA000177
Lab Lic Number: Not reported
Year: 2005
Sticker Number: 100013736
Form Type: ANF-001
Fee Status: Fifty
Facility Phone: 6173232100
Sub Town: Not reported
Worksite: BASEMENT
Occupied: 0
Contractor: AC000167
Contract Type: VERBAL
Hours: Week days: 7AM-4PM Week end:
Project Type: Renv
Abatement Process: Fcontain
Location: Indoors
Decon Process: 3 CHAMBER DECON
Disposal Methods: 2 PLY WET POLYBAG
Facility Usage: RESIDENCE
Waiver Given: Not reported
DEP Waiver Number: Not reported
DLWD Waiver Number: Not reported
Small Owner Occ: 5
Owner Name: CHESTNUT HILL REALTY
Owner Address: BOX 377- 300 INDEPENDANCE DR
Owner City: BROKKLINE
Owner State: MA
On Site Manager Name: MARC LEVIN
On Site Manager Phone: Not reported
Ins Comp: Not reported
Policy Number: Not reported
EXP Date: Not reported
Facility Size: Not reported
Transporter Name: AQE INC
Transporter Address: Not reported
Transporter City: Not reported
Transporter State: Not reported
Final Site: 47
Certified Name: CHRISTOPHER THOMPSON
Cert Sign Date: 02/04/2005
Certified Company: AIR QUALITY EXPERTS, INC
Certified Phone: 6038946465
Entered_by: Not reported

Map ID
Direction
Distance
Elevation

MAP FINDINGS

Site

Database(s)

EDR ID Number
EPA ID Number

157
SW
1/2-1
0.747 mi.
3943 ft.

RESIDENTIAL PROPERTY
439 CHESTNUT HILL AVENUE
BROOKLINE, MA

MA SHWS S121146164
MA LUST N/A
MA RELEASE

Relative:
Higher

SHWS:

Actual:
149 ft.

Release Tracking Number/Current Status: 3-0034326 / PSNC
Release Town: BROOKLINE
Notification Date: 06/09/2017
Category: 72 HR
Associated ID: Not reported
Current Status: PSNC
Status Date: 08/24/2017
Phase: Not reported
Response Action Outcome: PN - PN
Oil Or Haz Material: Oil
Location Type: RESIDENTIAL
Source: UST
Source: FUEL TANK
Source: TANK

[Click here to access the MA DEP site for this facility:](#)

Chemicals:

Chemical: #2 FUEL OIL VOCS
Quantity: 257.7 parts per million

Actions:

Action Type: Release Disposition
Action Status: Reportable Release under MGL 21E
Action Date: 6/9/2017
Response Action Outcome: PN

Action Type: Immediate Response Action
Action Status: Oral Approval of Plan or Action
Action Date: 6/9/2017
Response Action Outcome: PN

Action Type: A Notice sent to a Potentially Responsible Party (PRP)
Action Status: A MassDEP piece of correspondence was issued (approvals, NORs, etc.)
Action Date: 7/12/2017
Response Action Outcome: PN

Action Type: Immediate Response Action
Action Status: Completion Statement Received
Action Date: 8/24/2017
Response Action Outcome: PN

Action Type: Response Action Outcome - RAO
Action Status: PSNRCD
Action Date: 8/24/2017
Response Action Outcome: PN

Action Type: RNF
Action Status: Reportable Release under MGL 21E
Action Date: 8/4/2017
Response Action Outcome: PN

Map ID
Direction
Distance
Elevation

MAP FINDINGS

Site

Database(s)

EDR ID Number
EPA ID Number

RESIDENTIAL PROPERTY (Continued)

S121146164

Action Type: RNFE
Action Status: Transmittal, Notice, or Notification Received
Action Date: 8/4/2017
Response Action Outcome: PN

Action Type: Immediate Response Action
Action Status: Written Plan Received
Action Date: 8/7/2017
Response Action Outcome: PN

Action Type: Immediate Response Action
Action Status: Level I - Technical Screen Audit
Action Date: 8/9/2017
Response Action Outcome: PN

Release Tracking Number/Current Status: 3-0034326 / PSNC
Release Town: BROOKLINE
Notification Date: 06/09/2017
Category: 72 HR
Associated ID: Not reported
Current Status: PSNC
Status Date: 08/24/2017
Phase: Not reported
Response Action Outcome: PN - PN
Oil Or Haz Material: Oil
Location Type: RESIDENTIAL
Source: UST
Source: FUEL TANK
Source: TANK

[Click here to access the MA DEP site for this facility:](#)

Chemicals:
Chemical: #2 FUEL OIL VOCS
Quantity: 257.7 parts per million

Actions:
Action Type: Release Disposition
Action Status: Reportable Release under MGL 21E
Action Date: 6/9/2017
Response Action Outcome: PN

Action Type: Immediate Response Action
Action Status: Oral Approval of Plan or Action
Action Date: 6/9/2017
Response Action Outcome: PN

Action Type: A Notice sent to a Potentially Responsible Party (PRP)
Action Status: A MassDEP piece of correspondence was issued (approvals, NORs, etc.
Action Date: 7/12/2017
Response Action Outcome: PN

Action Type: Immediate Response Action
Action Status: Completion Statement Received
Action Date: 8/24/2017

Map ID
Direction
Distance
Elevation

MAP FINDINGS

Site

Database(s)

EDR ID Number
EPA ID Number

RESIDENTIAL PROPERTY (Continued)

S121146164

Response Action Outcome: PN

Action Type: Response Action Outcome - RAO
Action Status: PSNRCD
Action Date: 8/24/2017
Response Action Outcome: PN

Action Type: RNF
Action Status: Reportable Release under MGL 21E
Action Date: 8/4/2017
Response Action Outcome: PN

Action Type: RNFE
Action Status: Transmittal, Notice, or Notification Received
Action Date: 8/4/2017
Response Action Outcome: PN

Action Type: Immediate Response Action
Action Status: Written Plan Received
Action Date: 8/7/2017
Response Action Outcome: PN

Action Type: Immediate Response Action
Action Status: Level I - Technical Screen Audit
Action Date: 8/9/2017
Response Action Outcome: PN

LUST:

Facility:
Release Tracking Number/Current Status: 3-0034326 / PSNC
Status Date: 08/24/2017
Source Type: UST
Release Town: BROOKLINE
Notification Date: 06/09/2017
Category: 72 HR
Associated ID: Not reported
Phase: Not reported
Response Action Outcome: PN - PN
Oil Or Haz Material: Oil

Location Type: RESIDENTIAL
Source: UST
Source: FUEL TANK
Source: TANK

[Click here to access the MA DEP site for this facility:](#)

Chemicals:
Chemical: #2 FUEL OIL VOCS
Quantity: 257.7 parts per million

Actions:
Action Type: Release Disposition

Map ID
Direction
Distance
Elevation

MAP FINDINGS

Site

Database(s)

EDR ID Number
EPA ID Number

RESIDENTIAL PROPERTY (Continued)

S121146164

Action Status: Reportable Release under MGL 21E
Action Date: 6/9/2017
Response Action Outcome: PN

Action Type: Immediate Response Action
Action Status: Oral Approval of Plan or Action
Action Date: 6/9/2017
Response Action Outcome: PN

Action Type: A Notice sent to a Potentially Responsible Party (PRP)
Action Status: A MassDEP piece of correspondence was issued (approvals, NORs, etc.)
Action Date: 7/12/2017
Response Action Outcome: PN

Action Type: Immediate Response Action
Action Status: Completion Statement Received
Action Date: 8/24/2017
Response Action Outcome: PN

Action Type: Response Action Outcome - RAO
Action Status: PSNRCD
Action Date: 8/24/2017
Response Action Outcome: PN

Action Type: RNF
Action Status: Reportable Release under MGL 21E
Action Date: 8/4/2017
Response Action Outcome: PN

Action Type: RNFE
Action Status: Transmittal, Notice, or Notification Received
Action Date: 8/4/2017
Response Action Outcome: PN

Action Type: Immediate Response Action
Action Status: Written Plan Received
Action Date: 8/7/2017
Response Action Outcome: PN

Action Type: Immediate Response Action
Action Status: Level I - Technical Screen Audit
Action Date: 8/9/2017
Response Action Outcome: PN

Release:

Release Tracking Number/Current Status: 3-0034326 / PSNC
Primary ID: Not reported
Official City: BROOKLINE
Notification: 06/09/2017
Category: 72 HR
Status Date: 08/24/2017
Phase: Not reported
Response Action Outcome: PN - PN
Oil / Haz Material Type: Oil

Map ID
Direction
Distance
Elevation

MAP FINDINGS

Site

Database(s)

EDR ID Number
EPA ID Number

RESIDENTIAL PROPERTY (Continued)

S121146164

[Click here to access the MA DEP site for this facility:](#)

Actions:

Action Type: Release Disposition
Action Status: Reportable Release under MGL 21E
Action Date: 6/9/2017
Response Action Outcome: PN

Action Type: Immediate Response Action
Action Status: Oral Approval of Plan or Action
Action Date: 6/9/2017
Response Action Outcome: PN

Action Type: A Notice sent to a Potentially Responsible Party (PRP)
Action Status: A MassDEP piece of correspondence was issued (approvals, NORs, etc.)
Action Date: 7/12/2017
Response Action Outcome: PN

Action Type: Immediate Response Action
Action Status: Completion Statement Received
Action Date: 8/24/2017
Response Action Outcome: PN

Action Type: Response Action Outcome - RAO
Action Status: PSNRCD
Action Date: 8/24/2017
Response Action Outcome: PN

Action Type: RNF
Action Status: Reportable Release under MGL 21E
Action Date: 8/4/2017
Response Action Outcome: PN

Action Type: RNFE
Action Status: Transmittal, Notice, or Notification Received
Action Date: 8/4/2017
Response Action Outcome: PN

Action Type: Immediate Response Action
Action Status: Written Plan Received
Action Date: 8/7/2017
Response Action Outcome: PN

Action Type: Immediate Response Action
Action Status: Level I - Technical Screen Audit
Action Date: 8/9/2017
Response Action Outcome: PN

Chemicals:

Chemical: #2 FUEL OIL VOCS
Quantity: 257.7 parts per million
Location Type: RESIDENTIAL
Source: UST
Source: FUEL TANK
Source: TANK

Map ID
Direction
Distance
Elevation

MAP FINDINGS

Site

Database(s)

EDR ID Number
EPA ID Number

158
ESE
1/2-1
0.750 mi.
3962 ft.

PROPERTY
155 HARVARD ST
BROOKLINE, MA 02146

MA SHWS S100830413
MA RELEASE N/A
MA HW GEN

Relative:
Lower

SHWS:
Release Tracking Number/Current Status: 3-0001997 / LSPNFA
Release Town: BROOKLINE
Notification Date: 04/15/1989
Category: NONE
Associated ID: Not reported
Current Status: LSP No Further Action
Status Date: 11/15/1995
Phase: PHASE II
Response Action Outcome: -
Oil Or Haz Material: Not reported

Actual:
54 ft.

[Click here to access the MA DEP site for this facility:](#)

Chemicals:

Chemical: UNKNOWN
Quantity: Not reported

Actions:

Action Type: TREGS
Action Status: LSPNFA
Action Date: 11/15/1995
Response Action Outcome: Not reported

Action Type: Phase 1
Action Status: Completion Statement Received
Action Date: 11/15/1995
Response Action Outcome: Not reported

Action Type: Release Disposition
Action Status: Valid Transition Site
Action Date: 4/15/1989
Response Action Outcome: Not reported

Release:

Release Tracking Number/Current Status: 3-0001997 / LSPNFA
Primary ID: Not reported
Official City: BROOKLINE
Notification: 04/15/1989
Category: NONE
Status Date: 11/15/1995
Phase: PHASE II
Response Action Outcome: -
Oil / Haz Material Type: Not reported

[Click here to access the MA DEP site for this facility:](#)

Actions:

Action Type: TREGS
Action Status: LSPNFA

Map ID
Direction
Distance
Elevation

MAP FINDINGS

Site

Database(s)

EDR ID Number
EPA ID Number

PROPERTY (Continued)

S100830413

Action Date: 11/15/1995
Response Action Outcome: Not reported

Action Type: Phase 1
Action Status: Completion Statement Received
Action Date: 11/15/1995
Response Action Outcome: Not reported

Action Type: Release Disposition
Action Status: Valid Transition Site
Action Date: 4/15/1989
Response Action Outcome: Not reported

Chemicals:
Chemical: UNKNOWN
Quantity: Not reported

HW GEN:
EPA Id: MV6175664559
RCRA Generator Status: VSQG
State Generator Status: VQG-MA

AB159
East
1/2-1
0.753 mi.
3974 ft.

MIKES TEXACO SERVICE STATION
11 LONGWOOD AVE
BROOKLINE, MA 02146
Site 1 of 3 in cluster AB

MA SHWS **S101036030**
MA INST CONTROL **N/A**
MA SPILLS
MA RELEASE

Relative:
Lower
Actual:
52 ft.

SHWS:
Release Tracking Number/Current Status: 3-0003675 / RAO
Release Town: BROOKLINE
Notification Date: 07/29/1991
Category: NONE
Associated ID: Not reported
Current Status: Response Action Outcome
Status Date: 03/06/1998
Phase: Not reported
Response Action Outcome: A3 - A permanent solution has been achieved. Contamination has not been reduced to background and an Activity and use Limitation (AUL) has been implemented.

Oil Or Haz Material: Not reported

[Click here to access the MA DEP site for this facility:](#)

Chemicals:
Chemical: UNKNOWN
Quantity: Not reported

Actions:
Action Type: An activity type that is related to an Audit
Action Status: NAFNVD
Action Date: 1/16/2007
Response Action Outcome: A permanent solution has been achieved. Contamination has not been reduced to background and an Activity and use Limitation (AUL) has been implemented.

Map ID
Direction
Distance
Elevation

MAP FINDINGS

Site

Database(s)

EDR ID Number
EPA ID Number

MIKES TEXACO SERVICE STATION (Continued)

S101036030

Action Type: Activity and Use Limitation
Action Status: Transmittal, Notice, or Notification Received
Action Date: 1/26/1998
Response Action Outcome: A permanent solution has been achieved. Contamination has not been reduced to background and an Activity and use Limitation (AUL) has been implemented.

Action Type: RLFA
Action Status: FOLOFF
Action Date: 1/9/2007
Response Action Outcome: A permanent solution has been achieved. Contamination has not been reduced to background and an Activity and use Limitation (AUL) has been implemented.

Action Type: An activity type that is related to an Audit
Action Status: AFUPLN
Action Date: 11/14/2000
Response Action Outcome: A permanent solution has been achieved. Contamination has not been reduced to background and an Activity and use Limitation (AUL) has been implemented.

Action Type: Response Action Outcome - RAO
Action Status: Revised Statement or Transmittal Received
Action Date: 11/14/2001
Response Action Outcome: A permanent solution has been achieved. Contamination has not been reduced to background and an Activity and use Limitation (AUL) has been implemented.

Action Type: Activity and Use Limitation
Action Status: Level II - Audit Inspection
Action Date: 12/19/2006
Response Action Outcome: A permanent solution has been achieved. Contamination has not been reduced to background and an Activity and use Limitation (AUL) has been implemented.

Action Type: RLFA
Action Status: FLDRUN
Action Date: 12/20/2006
Response Action Outcome: A permanent solution has been achieved. Contamination has not been reduced to background and an Activity and use Limitation (AUL) has been implemented.

Action Type: RLFA
Action Status: FLDRUN
Action Date: 2/24/2000
Response Action Outcome: A permanent solution has been achieved. Contamination has not been reduced to background and an Activity and use Limitation (AUL) has been implemented.

Action Type: Release Abatement Measure
Action Status: Status or Interim Report Received
Action Date: 2/5/1998
Response Action Outcome: A permanent solution has been achieved. Contamination has not been reduced to background and an Activity and use Limitation (AUL) has been implemented.

Action Type: Release Abatement Measure

Map ID
Direction
Distance
Elevation

MAP FINDINGS

Site

Database(s)

EDR ID Number
EPA ID Number

MIKES TEXACO SERVICE STATION (Continued)

S101036030

Action Status:	Fee Received - FMCRA Use Only
Action Date:	3/10/1997
Response Action Outcome:	A permanent solution has been achieved. Contamination has not been reduced to background and an Activity and use Limitation (AUL) has been implemented.
Action Type:	Release Abatement Measure
Action Status:	Written Plan Received
Action Date:	3/10/1997
Response Action Outcome:	A permanent solution has been achieved. Contamination has not been reduced to background and an Activity and use Limitation (AUL) has been implemented.
Action Type:	Release Abatement Measure
Action Status:	Completion Statement Received
Action Date:	3/6/1998
Response Action Outcome:	A permanent solution has been achieved. Contamination has not been reduced to background and an Activity and use Limitation (AUL) has been implemented.
Action Type:	Response Action Outcome - RAO
Action Status:	RAO Statement Received
Action Date:	3/6/1998
Response Action Outcome:	A permanent solution has been achieved. Contamination has not been reduced to background and an Activity and use Limitation (AUL) has been implemented.
Action Type:	An activity type that is related to an Audit
Action Status:	Audit Follow-up Completion Statement Received
Action Date:	7/18/2002
Response Action Outcome:	A permanent solution has been achieved. Contamination has not been reduced to background and an Activity and use Limitation (AUL) has been implemented.
Action Type:	Release Disposition
Action Status:	Valid Transition Site
Action Date:	7/29/1991
Response Action Outcome:	A permanent solution has been achieved. Contamination has not been reduced to background and an Activity and use Limitation (AUL) has been implemented.
Action Type:	A Notice sent to a Potentially Responsible Party (PRP)
Action Status:	A MassDEP piece of correspondence was issued (approvals, NORs, etc.
Action Date:	7/29/1991
Response Action Outcome:	A permanent solution has been achieved. Contamination has not been reduced to background and an Activity and use Limitation (AUL) has been implemented.
Action Type:	An activity type that is related to an Audit
Action Status:	Notice of Non-compliance related to an Audit
Action Date:	8/16/2000
Response Action Outcome:	A permanent solution has been achieved. Contamination has not been reduced to background and an Activity and use Limitation (AUL) has been implemented.
Action Type:	Release Abatement Measure
Action Status:	Status or Interim Report Received

Map ID
Direction
Distance
Elevation

MAP FINDINGS

Site

Database(s)

EDR ID Number
EPA ID Number

MIKES TEXACO SERVICE STATION (Continued)

S101036030

Action Date: 8/7/1997
Response Action Outcome: A permanent solution has been achieved. Contamination has not been reduced to background and an Activity and use Limitation (AUL) has been implemented.

INST CONTROL:

Release Tracking Number: 3-0003675
Action Type: AUL
Action Stat: RECPT
Action Date: 01/26/1998
Response Action Outcome: A3 - A permanent solution has been achieved. Contamination has not been reduced to background and an Activity and use Limitation (AUL) has been implemented.

Release Tracking Number: 3-0003675
Action Type: AUL
Action Stat: SNAUDI
Action Date: 12/19/2006
Response Action Outcome: A3 - A permanent solution has been achieved. Contamination has not been reduced to background and an Activity and use Limitation (AUL) has been implemented.

MA Spills:

Facility ID:	3-3675	Spill ID:	N90-1984
Staff Lead:	GORRASI, M	Date Entered:	19910319
Last Entered:	19931227	First Response:	19901206
Spill Date:	Not reported	Spill Time:	Not reported
Report Date:	19901206	Report Time:	Not reported
Case Closed:	YES	Mat Type:	PETROLEUM
Virgin Waste:	VIRGIN	Contam Soil:	Not reported
Env Impact:	-----	Other Impact:	Not reported
Material:	GASOLINE	Other Material:	Not reported
Qty Reported:	UNKNOWN	Qty Actual:	UNKNOWN
Qty Reported:	GALLONS	Qty Actual:	GALLONS
CAS No:	Not reported	PCB Lev (ppm):	NONE
Source:	U.S.T.	Other Source:	Not reported
Incident:	LEAK	Other Incdnt:	Not reported
Cleanup Type:	---	Contractor:	NOT USED
Referral:	SA	LUST Elig:	NO
Report Prep:	Not reported	Category:	Not reported
Notifier:	JOHN YELLIN		
Notif Tel:	Not reported		
Days/Close:	0		

Release:

Release Tracking Number/Current Status: 3-0003675 / RAO
Primary ID: Not reported
Official City: BROOKLINE
Notification: 07/29/1991
Category: NONE
Status Date: 03/06/1998
Phase: Not reported
Response Action Outcome: A3 - A permanent solution has been achieved. Contamination has not been reduced to background and an Activity and use Limitation (AUL) has been implemented.

Map ID
Direction
Distance
Elevation

MAP FINDINGS

Site

Database(s)

EDR ID Number
EPA ID Number

MIKES TEXACO SERVICE STATION (Continued)

S101036030

Oil / Haz Material Type: Not reported

[Click here to access the MA DEP site for this facility:](#)

Actions:

Action Type: An activity type that is related to an Audit
Action Status: NAFNVD
Action Date: 1/16/2007
Response Action Outcome: A permanent solution has been achieved. Contamination has not been reduced to background and an Activity and use Limitation (AUL) has been implemented.

Action Type: Activity and Use Limitation
Action Status: Transmittal, Notice, or Notification Received
Action Date: 1/26/1998
Response Action Outcome: A permanent solution has been achieved. Contamination has not been reduced to background and an Activity and use Limitation (AUL) has been implemented.

Action Type: RLFA
Action Status: FOLOFF
Action Date: 1/9/2007
Response Action Outcome: A permanent solution has been achieved. Contamination has not been reduced to background and an Activity and use Limitation (AUL) has been implemented.

Action Type: An activity type that is related to an Audit
Action Status: AFUPLN
Action Date: 11/14/2000
Response Action Outcome: A permanent solution has been achieved. Contamination has not been reduced to background and an Activity and use Limitation (AUL) has been implemented.

Action Type: Response Action Outcome - RAO
Action Status: Revised Statement or Transmittal Received
Action Date: 11/14/2001
Response Action Outcome: A permanent solution has been achieved. Contamination has not been reduced to background and an Activity and use Limitation (AUL) has been implemented.

Action Type: Activity and Use Limitation
Action Status: Level II - Audit Inspection
Action Date: 12/19/2006
Response Action Outcome: A permanent solution has been achieved. Contamination has not been reduced to background and an Activity and use Limitation (AUL) has been implemented.

Action Type: RLFA
Action Status: FLDRUN
Action Date: 12/20/2006
Response Action Outcome: A permanent solution has been achieved. Contamination has not been reduced to background and an Activity and use Limitation (AUL) has been implemented.

Action Type: RLFA
Action Status: FLDRUN
Action Date: 2/24/2000

Map ID
Direction
Distance
Elevation

MAP FINDINGS

Site

Database(s)

EDR ID Number
EPA ID Number

MIKES TEXACO SERVICE STATION (Continued)

S101036030

Response Action Outcome:	A permanent solution has been achieved. Contamination has not been reduced to background and an Activity and use Limitation (AUL) has been implemented.
Action Type:	Release Abatement Measure
Action Status:	Status or Interim Report Received
Action Date:	2/5/1998
Response Action Outcome:	A permanent solution has been achieved. Contamination has not been reduced to background and an Activity and use Limitation (AUL) has been implemented.
Action Type:	Release Abatement Measure
Action Status:	Fee Received - FMCRA Use Only
Action Date:	3/10/1997
Response Action Outcome:	A permanent solution has been achieved. Contamination has not been reduced to background and an Activity and use Limitation (AUL) has been implemented.
Action Type:	Release Abatement Measure
Action Status:	Written Plan Received
Action Date:	3/10/1997
Response Action Outcome:	A permanent solution has been achieved. Contamination has not been reduced to background and an Activity and use Limitation (AUL) has been implemented.
Action Type:	Release Abatement Measure
Action Status:	Completion Statement Received
Action Date:	3/6/1998
Response Action Outcome:	A permanent solution has been achieved. Contamination has not been reduced to background and an Activity and use Limitation (AUL) has been implemented.
Action Type:	Response Action Outcome - RAO
Action Status:	RAO Statement Received
Action Date:	3/6/1998
Response Action Outcome:	A permanent solution has been achieved. Contamination has not been reduced to background and an Activity and use Limitation (AUL) has been implemented.
Action Type:	An activity type that is related to an Audit
Action Status:	Audit Follow-up Completion Statement Received
Action Date:	7/18/2002
Response Action Outcome:	A permanent solution has been achieved. Contamination has not been reduced to background and an Activity and use Limitation (AUL) has been implemented.
Action Type:	Release Disposition
Action Status:	Valid Transition Site
Action Date:	7/29/1991
Response Action Outcome:	A permanent solution has been achieved. Contamination has not been reduced to background and an Activity and use Limitation (AUL) has been implemented.
Action Type:	A Notice sent to a Potentially Responsible Party (PRP)
Action Status:	A MassDEP piece of correspondence was issued (approvals, NORs, etc.)
Action Date:	7/29/1991
Response Action Outcome:	A permanent solution has been achieved. Contamination has not been

Map ID
Direction
Distance
Elevation

MAP FINDINGS

Site

Database(s)

EDR ID Number
EPA ID Number

MIKES TEXACO SERVICE STATION (Continued)

S101036030

reduced to background and an Activity and use Limitation (AUL) has been implemented.

Action Type: An activity type that is related to an Audit
Action Status: Notice of Non-compliance related to an Audit
Action Date: 8/16/2000
Response Action Outcome: A permanent solution has been achieved. Contamination has not been reduced to background and an Activity and use Limitation (AUL) has been implemented.

Action Type: Release Abatement Measure
Action Status: Status or Interim Report Received
Action Date: 8/7/1997
Response Action Outcome: A permanent solution has been achieved. Contamination has not been reduced to background and an Activity and use Limitation (AUL) has been implemented.

Chemicals:
Chemical: UNKNOWN
Quantity: Not reported

160
West
1/2-1
0.756 mi.
3993 ft.

OFF CHESTNUT HILL AVE
40 WALLINGFORD RD
BRIGHTON, MA 02135

MA SHWS S106511763
MA RELEASE N/A

Relative:
Higher
Actual:
162 ft.

SHWS:
Release Tracking Number/Current Status: 3-0033572 / TIERII
Release Town: BOSTON
Notification Date: 05/06/2016
Category: 120 DY
Associated ID: Not reported
Current Status: Tier II, A site/release receiving a total NRS score of less than 350, unless the site meets any of the Tier 1 Inclusionary Criteria (see above). Permits are not required at Tier 2 sites/releases and response actions may be performed under the supervision of an LSP without prior DEP approval. All pre-1993 transition sites that have accepted waivers are categorically Tier 2 sites.
Status Date: 05/15/2017
Phase: PHASE II
Response Action Outcome: -
Oil Or Haz Material: Hazardous Material
Source: UNKNOWN

Click here to access the MA DEP site for this facility:

Chemicals:
Chemical: 2-METHYLNAPHTHALENE
Quantity: 7.2 milligrams per kilogram
Chemical: PHENANTHRENE
Quantity: 42.8 milligrams per kilogram
Chemical: BENZO[A]ANTHRACENE
Quantity: 12400 micrograms per gallon
Chemical: NAPHTHALENE
Quantity: 12.1 milligrams per kilogram

Map ID
Direction
Distance
Elevation

MAP FINDINGS

Site

Database(s)

EDR ID Number
EPA ID Number

OFF CHESTNUT HILL AVE (Continued)

S106511763

Chemical: BENZO[B]FLUORANTHENE
Quantity: 7810 micrograms per gallon
Chemical: ACENAPHTHENE
Quantity: 8.69 milligrams per kilogram
Chemical: BENZO[A]PYRENE
Quantity: 11700 micrograms per gallon

Actions:

Action Type: Release Abatement Measure
Action Status: Status or Interim Report Received
Action Date: 1/9/2018
Response Action Outcome: Not reported

Action Type: BOL
Action Status: Transmittal, Notice, or Notification Received
Action Date: 10/5/2017
Response Action Outcome: Not reported

Action Type: A Notice sent to a Potentially Responsible Party (PRP)
Action Status: ALSSENT
Action Date: 3/9/2017
Response Action Outcome: Not reported

Action Type: Phase 1
Action Status: Completion Statement Received
Action Date: 5/12/2017
Response Action Outcome: Not reported

Action Type: Phase 2
Action Status: Scope of Work Received
Action Date: 5/12/2017
Response Action Outcome: Not reported

Action Type: Phase 1
Action Status: Completion Statement Received
Action Date: 5/15/2017
Response Action Outcome: Not reported

Action Type: Phase 2
Action Status: Scope of Work Received
Action Date: 5/15/2017
Response Action Outcome: Not reported

Action Type: Tier Classification
Action Status: Tier 2 Classification
Action Date: 5/15/2017
Response Action Outcome: Not reported

Action Type: Tier Classification
Action Status: Transmittal, Notice, or Notification Received
Action Date: 5/15/2017
Response Action Outcome: Not reported

Action Type: A Notice sent to a Potentially Responsible Party (PRP)
Action Status: A MassDEP piece of correspondence was issued (approvals, NORs, etc.)
Action Date: 5/23/2016
Response Action Outcome: Not reported

Map ID
Direction
Distance
Elevation

MAP FINDINGS

Site

Database(s)

EDR ID Number
EPA ID Number

OFF CHESTNUT HILL AVE (Continued)

S106511763

Action Type: RNFE
Action Status: Transmittal, Notice, or Notification Received
Action Date: 5/6/2016
Response Action Outcome: Not reported

Action Type: Release Disposition
Action Status: Reportable Release under MGL 21E
Action Date: 5/6/2016
Response Action Outcome: Not reported

Action Type: RNF
Action Status: Reportable Release under MGL 21E
Action Date: 5/6/2016
Response Action Outcome: Not reported

Action Type: Tier Classification
Action Status: Legal Notice Published
Action Date: 8/7/2017
Response Action Outcome: Not reported

Action Type: Release Abatement Measure
Action Status: Written Plan Received
Action Date: 9/6/2017
Response Action Outcome: Not reported

Action Type: Release Abatement Measure
Action Status: Level I - Technical Screen Audit
Action Date: 9/6/2017
Response Action Outcome: Not reported

Release Tracking Number/Current Status: 3-0016754 / RAO
Release Town: BOSTON
Notification Date: 05/04/1998
Category: 72 HR
Associated ID: Not reported
Current Status: Response Action Outcome
Status Date: 07/06/1998
Phase: Not reported
Response Action Outcome: A2 - A permanent solution has been achieved. Contamination has not been reduced to background.

Oil Or Haz Material: Not reported
Location Type: RESIDENTIAL
Source: ELEVATOR
Source: HYDRAULIC
Source: SYS

[Click here to access the MA DEP site for this facility:](#)

Chemicals:
Chemical: HYDRAULIC OIL
Quantity: 0.5 inches

Actions:
Action Type: Immediate Response Action
Action Status: Oral Approval of a Modified Plan

Map ID
Direction
Distance
Elevation

MAP FINDINGS

Site

Database(s)

EDR ID Number
EPA ID Number

OFF CHESTNUT HILL AVE (Continued)

S106511763

Action Date: 5/16/1998
Response Action Outcome: A permanent solution has been achieved. Contamination has not been reduced to background.

Action Type: Immediate Response Action
Action Status: Oral Approval of Plan or Action
Action Date: 5/4/1998
Response Action Outcome: A permanent solution has been achieved. Contamination has not been reduced to background.

Action Type: Release Disposition
Action Status: Reportable Release under MGL 21E
Action Date: 5/4/1998
Response Action Outcome: A permanent solution has been achieved. Contamination has not been reduced to background.

Action Type: A Notice sent to a Potentially Responsible Party (PRP)
Action Status: A MassDEP piece of correspondence was issued (approvals, NORs, etc.)
Action Date: 6/18/1998
Response Action Outcome: A permanent solution has been achieved. Contamination has not been reduced to background.

Action Type: Response Action Outcome - RAO
Action Status: RAO Statement Received
Action Date: 7/6/1998
Response Action Outcome: A permanent solution has been achieved. Contamination has not been reduced to background.

Action Type: RNF
Action Status: Reportable Release under MGL 21E
Action Date: 7/6/1998
Response Action Outcome: A permanent solution has been achieved. Contamination has not been reduced to background.

Release Tracking Number/Current Status: 3-0016754 / RAO
Release Town: BOSTON
Notification Date: 05/04/1998
Category: 72 HR
Associated ID: Not reported
Current Status: Response Action Outcome
Status Date: 07/06/1998
Phase: Not reported
Response Action Outcome: A2 - A permanent solution has been achieved. Contamination has not been reduced to background.

Oil Or Haz Material: Not reported
Location Type: RESIDENTIAL
Source: ELEVATOR
Source: HYDRAULIC
Source: SYS

[Click here to access the MA DEP site for this facility:](#)

Chemicals:
Chemical: HYDRAULIC OIL
Quantity: 0.5 inches

Map ID
Direction
Distance
Elevation

MAP FINDINGS

Site

Database(s)

EDR ID Number
EPA ID Number

OFF CHESTNUT HILL AVE (Continued)

S106511763

Actions:

Action Type: Immediate Response Action
Action Status: Oral Approval of a Modified Plan
Action Date: 5/16/1998
Response Action Outcome: A permanent solution has been achieved. Contamination has not been reduced to background.

Action Type: Immediate Response Action
Action Status: Oral Approval of Plan or Action
Action Date: 5/4/1998
Response Action Outcome: A permanent solution has been achieved. Contamination has not been reduced to background.

Action Type: Release Disposition
Action Status: Reportable Release under MGL 21E
Action Date: 5/4/1998
Response Action Outcome: A permanent solution has been achieved. Contamination has not been reduced to background.

Action Type: A Notice sent to a Potentially Responsible Party (PRP)
Action Status: A MassDEP piece of correspondence was issued (approvals, NORs, etc.)
Action Date: 6/18/1998
Response Action Outcome: A permanent solution has been achieved. Contamination has not been reduced to background.

Action Type: Response Action Outcome - RAO
Action Status: RAO Statement Received
Action Date: 7/6/1998
Response Action Outcome: A permanent solution has been achieved. Contamination has not been reduced to background.

Action Type: RNF
Action Status: Reportable Release under MGL 21E
Action Date: 7/6/1998
Response Action Outcome: A permanent solution has been achieved. Contamination has not been reduced to background.

Release Tracking Number/Current Status: 3-0016754 / RAO
Release Town: BOSTON
Notification Date: 05/04/1998
Category: 72 HR
Associated ID: Not reported
Current Status: Response Action Outcome
Status Date: 07/06/1998
Phase: Not reported
Response Action Outcome: A2 - A permanent solution has been achieved. Contamination has not been reduced to background.

Oil Or Haz Material: Not reported
Location Type: RESIDENTIAL
Source: ELEVATOR
Source: HYDRAULIC
Source: SYS

[Click here to access the MA DEP site for this facility:](#)

Map ID
Direction
Distance
Elevation

MAP FINDINGS

Site

Database(s)

EDR ID Number
EPA ID Number

OFF CHESTNUT HILL AVE (Continued)

S106511763

Chemicals:

Chemical: HYDRAULIC OIL
Quantity: 0.5 inches

Actions:

Action Type: Immediate Response Action
Action Status: Oral Approval of a Modified Plan
Action Date: 5/16/1998
Response Action Outcome: A permanent solution has been achieved. Contamination has not been reduced to background.

Action Type: Immediate Response Action
Action Status: Oral Approval of Plan or Action
Action Date: 5/4/1998
Response Action Outcome: A permanent solution has been achieved. Contamination has not been reduced to background.

Action Type: Release Disposition
Action Status: Reportable Release under MGL 21E
Action Date: 5/4/1998
Response Action Outcome: A permanent solution has been achieved. Contamination has not been reduced to background.

Action Type: A Notice sent to a Potentially Responsible Party (PRP)
Action Status: A MassDEP piece of correspondence was issued (approvals, NORs, etc.)
Action Date: 6/18/1998
Response Action Outcome: A permanent solution has been achieved. Contamination has not been reduced to background.

Action Type: Response Action Outcome - RAO
Action Status: RAO Statement Received
Action Date: 7/6/1998
Response Action Outcome: A permanent solution has been achieved. Contamination has not been reduced to background.

Action Type: RNF
Action Status: Reportable Release under MGL 21E
Action Date: 7/6/1998
Response Action Outcome: A permanent solution has been achieved. Contamination has not been reduced to background.

Release:

Release Tracking Number/Current Status: 3-0016754 / RAO
Primary ID: Not reported
Official City: BOSTON
Notification: 05/04/1998
Category: 72 HR
Status Date: 07/06/1998
Phase: Not reported
Response Action Outcome: A2 - A permanent solution has been achieved. Contamination has not been reduced to background.
Oil / Haz Material Type: Not reported

Click here to access the MA DEP site for this facility:

Map ID
Direction
Distance
Elevation

MAP FINDINGS

Site

Database(s)

EDR ID Number
EPA ID Number

OFF CHESTNUT HILL AVE (Continued)

S106511763

Actions:

Action Type: Immediate Response Action
Action Status: Oral Approval of a Modified Plan
Action Date: 5/16/1998
Response Action Outcome: A permanent solution has been achieved. Contamination has not been reduced to background.

Action Type: Immediate Response Action
Action Status: Oral Approval of Plan or Action
Action Date: 5/4/1998
Response Action Outcome: A permanent solution has been achieved. Contamination has not been reduced to background.

Action Type: Release Disposition
Action Status: Reportable Release under MGL 21E
Action Date: 5/4/1998
Response Action Outcome: A permanent solution has been achieved. Contamination has not been reduced to background.

Action Type: A Notice sent to a Potentially Responsible Party (PRP)
Action Status: A MassDEP piece of correspondence was issued (approvals, NORs, etc.)
Action Date: 6/18/1998
Response Action Outcome: A permanent solution has been achieved. Contamination has not been reduced to background.

Action Type: Response Action Outcome - RAO
Action Status: RAO Statement Received
Action Date: 7/6/1998
Response Action Outcome: A permanent solution has been achieved. Contamination has not been reduced to background.

Action Type: RNF
Action Status: Reportable Release under MGL 21E
Action Date: 7/6/1998
Response Action Outcome: A permanent solution has been achieved. Contamination has not been reduced to background.

Chemicals:

Chemical: HYDRAULIC OIL
Quantity: 0.5 inches
Location Type: RESIDENTIAL
Source: ELEVATOR
Source: HYDRAULIC
Source: SYS

Release Tracking Number/Current Status: 3-0033572 / TIERII
Primary ID: Not reported
Official City: BOSTON
Notification: 05/06/2016
Category: 120 DY
Status Date: 05/15/2017
Phase: PHASE II
Response Action Outcome: -
Oil / Haz Material Type: Hazardous Material

MAP FINDINGS

OFF CHESTNUT HILL AVE (Continued)

S106511763

Click here to access the MA DEP site for this facility:

Actions:

- Action Type: Release Abatement Measure
- Action Status: Status or Interim Report Received
- Action Date: 1/9/2018
- Response Action Outcome: Not reported

- Action Type: BOL
- Action Status: Transmittal, Notice, or Notification Received
- Action Date: 10/5/2017
- Response Action Outcome: Not reported

- Action Type: A Notice sent to a Potentially Responsible Party (PRP)
- Action Status: ALSSENT
- Action Date: 3/9/2017
- Response Action Outcome: Not reported

- Action Type: Phase 1
- Action Status: Completion Statement Received
- Action Date: 5/12/2017
- Response Action Outcome: Not reported

- Action Type: Phase 2
- Action Status: Scope of Work Received
- Action Date: 5/12/2017
- Response Action Outcome: Not reported

- Action Type: Phase 1
- Action Status: Completion Statement Received
- Action Date: 5/15/2017
- Response Action Outcome: Not reported

- Action Type: Phase 2
- Action Status: Scope of Work Received
- Action Date: 5/15/2017
- Response Action Outcome: Not reported

- Action Type: Tier Classification
- Action Status: Tier 2 Classification
- Action Date: 5/15/2017
- Response Action Outcome: Not reported

- Action Type: Tier Classification
- Action Status: Transmittal, Notice, or Notification Received
- Action Date: 5/15/2017
- Response Action Outcome: Not reported

- Action Type: A Notice sent to a Potentially Responsible Party (PRP)
- Action Status: A MassDEP piece of correspondence was issued (approvals, NORs, etc.)
- Action Date: 5/23/2016
- Response Action Outcome: Not reported

- Action Type: RNFE
- Action Status: Transmittal, Notice, or Notification Received
- Action Date: 5/6/2016
- Response Action Outcome: Not reported

Map ID
Direction
Distance
Elevation

MAP FINDINGS

Site

Database(s)

EDR ID Number
EPA ID Number

OFF CHESTNUT HILL AVE (Continued)

S106511763

Action Type: Release Disposition
Action Status: Reportable Release under MGL 21E
Action Date: 5/6/2016
Response Action Outcome: Not reported

Action Type: RNF
Action Status: Reportable Release under MGL 21E
Action Date: 5/6/2016
Response Action Outcome: Not reported

Action Type: Tier Classification
Action Status: Legal Notice Published
Action Date: 8/7/2017
Response Action Outcome: Not reported

Action Type: Release Abatement Measure
Action Status: Written Plan Received
Action Date: 9/6/2017
Response Action Outcome: Not reported

Action Type: Release Abatement Measure
Action Status: Level I - Technical Screen Audit
Action Date: 9/6/2017
Response Action Outcome: Not reported

Chemicals:

Chemical: 2-METHYLNAPHTHALENE
Quantity: 7.2 milligrams per kilogram
Chemical: PHENANTHRENE
Quantity: 42.8 milligrams per kilogram
Chemical: BENZO[A]ANTHRACENE
Quantity: 12400 micrograms per gallon
Chemical: NAPHTHALENE
Quantity: 12.1 milligrams per kilogram
Chemical: BENZO[B]FLUORANTHENE
Quantity: 7810 micrograms per gallon
Chemical: ACENAPHTHENE
Quantity: 8.69 milligrams per kilogram
Chemical: BENZO[A]PYRENE
Quantity: 11700 micrograms per gallon
Source: UNKNOWN

161
ENE
1/2-1
0.761 mi.
4016 ft.

PAD MOUNT 87
57 BABCOCK ST
BROOKLINE, MA 02146

MA SHWS S104545412
MA RELEASE N/A

Relative:
Lower
Actual:
54 ft.

SHWS:
Release Tracking Number/Current Status: 3-0012759 / RAO
Release Town: BROOKLINE
Notification Date: 10/03/1995
Category: TWO HR
Associated ID: Not reported
Current Status: Response Action Outcome
Status Date: 10/03/1995
Phase: Not reported

Map ID
Direction
Distance
Elevation

MAP FINDINGS

Site

Database(s)

EDR ID Number
EPA ID Number

PAD MOUNT 87 (Continued)

S104545412

Response Action Outcome: A1 - A permanent solution has been achieved. Contamination has been reduced to background or a threat of release has been eliminated.
Oil Or Haz Material: Oil
Source: TRANSFORM

[Click here to access the MA DEP site for this facility:](#)

Chemicals:

Chemical: MINERAL OIL
Quantity: 90 gallons

Actions:

Action Type: RNF
Action Status: Reportable Release under MGL 21E
Action Date: 10/3/1995
Response Action Outcome: A permanent solution has been achieved. Contamination has been reduced to background or a threat of release has been eliminated.

Action Type: Response Action Outcome - RAO
Action Status: RAO Statement Received
Action Date: 10/3/1995
Response Action Outcome: A permanent solution has been achieved. Contamination has been reduced to background or a threat of release has been eliminated.

Action Type: Release Disposition
Action Status: Reportable Release under MGL 21E
Action Date: 7/31/1995
Response Action Outcome: A permanent solution has been achieved. Contamination has been reduced to background or a threat of release has been eliminated.

Action Type: Immediate Response Action
Action Status: Oral Approval of Plan or Action
Action Date: 7/31/1995
Response Action Outcome: A permanent solution has been achieved. Contamination has been reduced to background or a threat of release has been eliminated.

Action Type: A Notice sent to a Potentially Responsible Party (PRP)
Action Status: A MassDEP piece of correspondence was issued (approvals, NORs, etc.
Action Date: 8/10/1995
Response Action Outcome: A permanent solution has been achieved. Contamination has been reduced to background or a threat of release has been eliminated.

Action Type: A Notice sent to a Potentially Responsible Party (PRP)
Action Status: A MassDEP piece of correspondence was issued (approvals, NORs, etc.
Action Date: 8/2/1995
Response Action Outcome: A permanent solution has been achieved. Contamination has been reduced to background or a threat of release has been eliminated.

Action Type: Release Disposition
Action Status: Reportable Release under MGL 21E
Action Date: 8/2/1995
Response Action Outcome: A permanent solution has been achieved. Contamination has been reduced to background or a threat of release has been eliminated.

Action Type: RLFA
Action Status: FOLFLD

Map ID
Direction
Distance
Elevation

MAP FINDINGS

Site

Database(s)

EDR ID Number
EPA ID Number

PAD MOUNT 87 (Continued)

S104545412

Action Date: 8/2/1995
Response Action Outcome: A permanent solution has been achieved. Contamination has been reduced to background or a threat of release has been eliminated.

Action Type: Release Disposition
Action Status: Reportable Release under MGL 21E
Action Date: 9/18/1995
Response Action Outcome: A permanent solution has been achieved. Contamination has been reduced to background or a threat of release has been eliminated.

Release:

Release Tracking Number/Current Status: 3-0012759 / RAO
Primary ID: Not reported
Official City: BROOKLINE
Notification: 10/03/1995
Category: TWO HR
Status Date: 10/03/1995
Phase: Not reported
Response Action Outcome: A1 - A permanent solution has been achieved. Contamination has been reduced to background or a threat of release has been eliminated.

Oil / Haz Material Type: Oil

[Click here to access the MA DEP site for this facility:](#)

Actions:

Action Type: RNF
Action Status: Reportable Release under MGL 21E
Action Date: 10/3/1995
Response Action Outcome: A permanent solution has been achieved. Contamination has been reduced to background or a threat of release has been eliminated.

Action Type: Response Action Outcome - RAO
Action Status: RAO Statement Received
Action Date: 10/3/1995
Response Action Outcome: A permanent solution has been achieved. Contamination has been reduced to background or a threat of release has been eliminated.

Action Type: Release Disposition
Action Status: Reportable Release under MGL 21E
Action Date: 7/31/1995
Response Action Outcome: A permanent solution has been achieved. Contamination has been reduced to background or a threat of release has been eliminated.

Action Type: Immediate Response Action
Action Status: Oral Approval of Plan or Action
Action Date: 7/31/1995
Response Action Outcome: A permanent solution has been achieved. Contamination has been reduced to background or a threat of release has been eliminated.

Action Type: A Notice sent to a Potentially Responsible Party (PRP)
Action Status: A MassDEP piece of correspondence was issued (approvals, NORs, etc.
Action Date: 8/10/1995
Response Action Outcome: A permanent solution has been achieved. Contamination has been reduced to background or a threat of release has been eliminated.

Map ID
Direction
Distance
Elevation

MAP FINDINGS

Site

Database(s)

EDR ID Number
EPA ID Number

PAD MOUNT 87 (Continued)

S104545412

Action Type: A Notice sent to a Potentially Responsible Party (PRP)
Action Status: A MassDEP piece of correspondence was issued (approvals, NORs, etc.)
Action Date: 8/2/1995
Response Action Outcome: A permanent solution has been achieved. Contamination has been reduced to background or a threat of release has been eliminated.

Action Type: Release Disposition
Action Status: Reportable Release under MGL 21E
Action Date: 8/2/1995
Response Action Outcome: A permanent solution has been achieved. Contamination has been reduced to background or a threat of release has been eliminated.

Action Type: RLFA
Action Status: FOLFLD
Action Date: 8/2/1995
Response Action Outcome: A permanent solution has been achieved. Contamination has been reduced to background or a threat of release has been eliminated.

Action Type: Release Disposition
Action Status: Reportable Release under MGL 21E
Action Date: 9/18/1995
Response Action Outcome: A permanent solution has been achieved. Contamination has been reduced to background or a threat of release has been eliminated.

Chemicals:
Chemical: MINERAL OIL
Quantity: 90 gallons
Source: TRANSFORM

162
ESE
1/2-1
0.773 mi.
4082 ft.

STATION 506
HARVARD CT
BROOKLINE, MA 02146

MA SHWS S104545346
MA RELEASE N/A

Relative:
Lower
Actual:
16 ft.

SHWS:
Release Tracking Number/Current Status: 3-0012355 / RAO
Release Town: BROOKLINE
Notification Date: 04/05/1995
Category: TWO HR
Associated ID: Not reported
Current Status: Response Action Outcome
Status Date: 02/08/1996
Phase: Not reported
Response Action Outcome: A2 - A permanent solution has been achieved. Contamination has not been reduced to background.

Oil Or Haz Material: Oil
Location Type: INDUSTRIAL
Source: TRANSFORM

Click here to access the MA DEP site for this facility:

Chemicals:
Chemical: PCB-CONTAMINATED MATERIAL < 500 ppm
Quantity: 500 parts per million
Chemical: UNKNOWN CHEMICAL OF TYPE - OIL

Map ID
Direction
Distance
Elevation

MAP FINDINGS

Site

Database(s)

EDR ID Number
EPA ID Number

STATION 506 (Continued)

S104545346

Quantity: 300 gallons
Chemical: TRANSFORMER OIL
Quantity: 300 gallons

Actions:

Action Type: An activity type that is related to an Audit
Action Status: NAFNVD
Action Date: 12/11/1996
Response Action Outcome: A permanent solution has been achieved. Contamination has not been reduced to background.

Action Type: An activity type that is related to an Audit
Action Status: NOA
Action Date: 12/6/1996
Response Action Outcome: A permanent solution has been achieved. Contamination has not been reduced to background.

Action Type: Response Action Outcome - RAO
Action Status: Fee Received - FMCRA Use Only
Action Date: 2/12/1996
Response Action Outcome: A permanent solution has been achieved. Contamination has not been reduced to background.

Action Type: Response Action Outcome - RAO
Action Status: RAO Statement Received
Action Date: 2/8/1996
Response Action Outcome: A permanent solution has been achieved. Contamination has not been reduced to background.

Action Type: Immediate Response Action
Action Status: Completion Statement Received
Action Date: 2/8/1996
Response Action Outcome: A permanent solution has been achieved. Contamination has not been reduced to background.

Action Type: A Notice sent to a Potentially Responsible Party (PRP)
Action Status: A MassDEP piece of correspondence was issued (approvals, NORs, etc.)
Action Date: 4/25/1995
Response Action Outcome: A permanent solution has been achieved. Contamination has not been reduced to background.

Action Type: RLFA
Action Status: FOLFLD
Action Date: 4/5/1995
Response Action Outcome: A permanent solution has been achieved. Contamination has not been reduced to background.

Action Type: Release Disposition
Action Status: Reportable Release under MGL 21E
Action Date: 4/5/1995
Response Action Outcome: A permanent solution has been achieved. Contamination has not been reduced to background.

Action Type: Immediate Response Action
Action Status: Oral Approval of Plan or Action
Action Date: 4/5/1995
Response Action Outcome: A permanent solution has been achieved. Contamination has not been reduced to background.

Map ID
Direction
Distance
Elevation

MAP FINDINGS

Site

Database(s)

EDR ID Number
EPA ID Number

STATION 506 (Continued)

S104545346

Action Type: RLFA
Action Status: FOLFLD
Action Date: 4/6/1995
Response Action Outcome: A permanent solution has been achieved. Contamination has not been reduced to background.

Action Type: RLFA
Action Status: FOLOFF
Action Date: 5/3/1995
Response Action Outcome: A permanent solution has been achieved. Contamination has not been reduced to background.

Action Type: Release Disposition
Action Status: Reportable Release under MGL 21E
Action Date: 5/3/1995
Response Action Outcome: A permanent solution has been achieved. Contamination has not been reduced to background.

Action Type: Immediate Response Action
Action Status: Written Plan Received
Action Date: 6/7/1995
Response Action Outcome: A permanent solution has been achieved. Contamination has not been reduced to background.

Action Type: RNF
Action Status: Reportable Release under MGL 21E
Action Date: 6/7/1995
Response Action Outcome: A permanent solution has been achieved. Contamination has not been reduced to background.

Action Type: Immediate Response Action
Action Status: Status or Interim Report Received
Action Date: 8/3/1995
Response Action Outcome: A permanent solution has been achieved. Contamination has not been reduced to background.

Release:

Release Tracking Number/Current Status: 3-0012355 / RAO
Primary ID: Not reported
Official City: BROOKLINE
Notification: 04/05/1995
Category: TWO HR
Status Date: 02/08/1996
Phase: Not reported
Response Action Outcome: A2 - A permanent solution has been achieved. Contamination has not been reduced to background.
Oil / Haz Material Type: Oil

Click here to access the MA DEP site for this facility:

Actions:

Action Type: An activity type that is related to an Audit
Action Status: NAFNVD
Action Date: 12/11/1996
Response Action Outcome: A permanent solution has been achieved. Contamination has not been

Map ID
Direction
Distance
Elevation

MAP FINDINGS

Site

Database(s)

EDR ID Number
EPA ID Number

STATION 506 (Continued)

S104545346

reduced to background.

Action Type: An activity type that is related to an Audit
Action Status: NOA
Action Date: 12/6/1996
Response Action Outcome: A permanent solution has been achieved. Contamination has not been reduced to background.

Action Type: Response Action Outcome - RAO
Action Status: Fee Received - FMCRA Use Only
Action Date: 2/12/1996
Response Action Outcome: A permanent solution has been achieved. Contamination has not been reduced to background.

Action Type: Response Action Outcome - RAO
Action Status: RAO Statement Received
Action Date: 2/8/1996
Response Action Outcome: A permanent solution has been achieved. Contamination has not been reduced to background.

Action Type: Immediate Response Action
Action Status: Completion Statement Received
Action Date: 2/8/1996
Response Action Outcome: A permanent solution has been achieved. Contamination has not been reduced to background.

Action Type: A Notice sent to a Potentially Responsible Party (PRP)
Action Status: A MassDEP piece of correspondence was issued (approvals, NORs, etc.)
Action Date: 4/25/1995
Response Action Outcome: A permanent solution has been achieved. Contamination has not been reduced to background.

Action Type: RLFA
Action Status: FOLFLD
Action Date: 4/5/1995
Response Action Outcome: A permanent solution has been achieved. Contamination has not been reduced to background.

Action Type: Release Disposition
Action Status: Reportable Release under MGL 21E
Action Date: 4/5/1995
Response Action Outcome: A permanent solution has been achieved. Contamination has not been reduced to background.

Action Type: Immediate Response Action
Action Status: Oral Approval of Plan or Action
Action Date: 4/5/1995
Response Action Outcome: A permanent solution has been achieved. Contamination has not been reduced to background.

Action Type: RLFA
Action Status: FOLFLD
Action Date: 4/6/1995
Response Action Outcome: A permanent solution has been achieved. Contamination has not been reduced to background.

Action Type: RLFA

Map ID
 Direction
 Distance
 Elevation

MAP FINDINGS

Site

Database(s)

EDR ID Number
 EPA ID Number

STATION 506 (Continued)

S104545346

Action Status: FOLOFF
 Action Date: 5/3/1995
 Response Action Outcome: A permanent solution has been achieved. Contamination has not been reduced to background.

Action Type: Release Disposition
 Action Status: Reportable Release under MGL 21E
 Action Date: 5/3/1995
 Response Action Outcome: A permanent solution has been achieved. Contamination has not been reduced to background.

Action Type: Immediate Response Action
 Action Status: Written Plan Received
 Action Date: 6/7/1995
 Response Action Outcome: A permanent solution has been achieved. Contamination has not been reduced to background.

Action Type: RNF
 Action Status: Reportable Release under MGL 21E
 Action Date: 6/7/1995
 Response Action Outcome: A permanent solution has been achieved. Contamination has not been reduced to background.

Action Type: Immediate Response Action
 Action Status: Status or Interim Report Received
 Action Date: 8/3/1995
 Response Action Outcome: A permanent solution has been achieved. Contamination has not been reduced to background.

Chemicals:
 Chemical: PCB-CONTAMINATED MATERIAL < 500 ppm
 Quantity: 500 parts per million
 Chemical: UNKNOWN CHEMICAL OF TYPE - OIL
 Quantity: 300 gallons
 Chemical: TRANSFORMER OIL
 Quantity: 300 gallons
 Location Type: INDUSTRIAL
 Source: TRANSFORM

AB163
East
1/2-1
0.777 mi.
4105 ft.

PROPERTY
21 LONGWOOD AVE
BROOKLINE, MA 02146
Site 2 of 3 in cluster AB

MA SHWS **S101022889**
MA SPILLS **N/A**
MA RELEASE
MA ASBESTOS

Relative:
Lower
Actual:
49 ft.

SHWS:
 Release Tracking Number/Current Status: 3-0002649 / RAO
 Release Town: BROOKLINE
 Notification Date: 01/15/1990
 Category: NONE
 Associated ID: Not reported
Current Status: Response Action Outcome
 Status Date: 01/27/1997
 Phase: PHASE II
 Response Action Outcome: B1 - Remedial actions have not been conducted because a level of No Significant Risk exists.
 Oil Or Haz Material: Oil

Map ID
Direction
Distance
Elevation

MAP FINDINGS

Site

Database(s)

EDR ID Number
EPA ID Number

PROPERTY (Continued)

S101022889

Location Type: COMMERCIAL
Source: UNKNOWN

[Click here to access the MA DEP site for this facility:](#)

Chemicals:

Chemical: PETROLEUM
Quantity: Not reported

Actions:

Action Type: Response Action Outcome - RAO
Action Status: RAO Statement Received
Action Date: 1/27/1997
Response Action Outcome: Remedial actions have not been conducted because a level of No Significant Risk exists.

Action Type: Phase 1
Action Status: Completion Statement Received
Action Date: 1/27/1997
Response Action Outcome: Remedial actions have not been conducted because a level of No Significant Risk exists.

Action Type: Compliance and Enforcement Action
Action Status: Interim Deadline Letter Issued
Action Date: 1/5/1995
Response Action Outcome: Remedial actions have not been conducted because a level of No Significant Risk exists.

Action Type: Release Disposition
Action Status: Valid Transition Site
Action Date: 10/27/1989
Response Action Outcome: Remedial actions have not been conducted because a level of No Significant Risk exists.

Action Type: TREGS
Action Status: WAVREC
Action Date: 10/27/1989
Response Action Outcome: Remedial actions have not been conducted because a level of No Significant Risk exists.

Action Type: TREGS
Action Status: WAVSIG
Action Date: 3/1/1990
Response Action Outcome: Remedial actions have not been conducted because a level of No Significant Risk exists.

Action Type: TREGS
Action Status: WAVACC
Action Date: 3/12/1990
Response Action Outcome: Remedial actions have not been conducted because a level of No Significant Risk exists.

MA Spills:

Facility ID: 3-2649 Spill ID: N89-0980
Staff Lead: FONKEM, V Date Entered: 19890621

Map ID
Direction
Distance
Elevation

MAP FINDINGS

Site

Database(s)

EDR ID Number
EPA ID Number

PROPERTY (Continued)

S101022889

Last Entered:	19930825	First Response:	19890614
Spill Date:	Not reported	Spill Time:	Not reported
Report Date:	19890614	Report Time:	Not reported
Case Closed:	YES	Mat Type:	PETROLEUM
Virgin Waste:	VIRGIN	Contam Soil:	Not reported
Env Impact:	SOIL	Other Impact:	Not reported
Material:	GASOLINE	Other Material:	Not reported
Qty Reported:	UNKNOWN	Qty Actual:	UNKNOWN
Qty Reported:	-----	Qty Actual:	-----
CAS No:	Not reported	PCB Lev (ppm):	-----
Source:	OTHER SOURCE >	Other Source:	UNKNOWN
Incident:	OTHER RELEASE >	Other Incdnt:	UNKNOWN
Cleanup Type:	---	Contractor:	NOT USED
Referral:	SA	LUST Elig:	NO
Report Prep:	Not reported	Category:	Not reported
Notifier:	E ROTHENBERG		
Notif Tel:	Not reported		
Days/Close:	0		

Facility ID:	3-2649	Spill ID:	N91-0816
Staff Lead:	CASEY, M	Date Entered:	19911016
Last Entered:	19940607	First Response:	19910616
Spill Date:	19910616	Spill Time:	07:45PM
Report Date:	19910616	Report Time:	07:45PM
Case Closed:	YES	Mat Type:	PETROLEUM
Virgin Waste:	VIRGIN	Contam Soil:	Not reported
Env Impact:	SOIL	Other Impact:	Not reported
Material:	GASOLINE	Other Material:	Not reported
Qty Reported:	11-50	Qty Actual:	11-50
Qty Reported:	GALLONS	Qty Actual:	GALLONS
CAS No:	Not reported	PCB Lev (ppm):	NONE
Source:	VEH. FUEL TANK	Other Source:	Not reported
Incident:	DUMPING	Other Incdnt:	Not reported
Cleanup Type:	---	Contractor:	NOT USED
Referral:	SA	LUST Elig:	NO
Report Prep:	Not reported	Category:	14
Notifier:	OPERATOR 1/FD		
Notif Tel:	Not reported		
Days/Close:	0		

Release:

Release Tracking Number/Current Status:	3-0002649 / RAO
Primary ID:	Not reported
Official City:	BROOKLINE
Notification:	01/15/1990
Category:	NONE
Status Date:	01/27/1997
Phase:	PHASE II
Response Action Outcome:	B1 - Remedial actions have not been conducted because a level of No Significant Risk exists.
Oil / Haz Material Type:	Oil

Click here to access the MA DEP site for this facility:

Actions:

Action Type:	Response Action Outcome - RAO
--------------	-------------------------------

Map ID
Direction
Distance
Elevation

MAP FINDINGS

Site

Database(s)

EDR ID Number
EPA ID Number

PROPERTY (Continued)

S101022889

Action Status: RAO Statement Received
Action Date: 1/27/1997
Response Action Outcome: Remedial actions have not been conducted because a level of No Significant Risk exists.

Action Type: Phase 1
Action Status: Completion Statement Received
Action Date: 1/27/1997
Response Action Outcome: Remedial actions have not been conducted because a level of No Significant Risk exists.

Action Type: Compliance and Enforcement Action
Action Status: Interim Deadline Letter Issued
Action Date: 1/5/1995
Response Action Outcome: Remedial actions have not been conducted because a level of No Significant Risk exists.

Action Type: Release Disposition
Action Status: Valid Transition Site
Action Date: 10/27/1989
Response Action Outcome: Remedial actions have not been conducted because a level of No Significant Risk exists.

Action Type: TREGS
Action Status: WAVREC
Action Date: 10/27/1989
Response Action Outcome: Remedial actions have not been conducted because a level of No Significant Risk exists.

Action Type: TREGS
Action Status: WAVSIG
Action Date: 3/1/1990
Response Action Outcome: Remedial actions have not been conducted because a level of No Significant Risk exists.

Action Type: TREGS
Action Status: WAVACC
Action Date: 3/12/1990
Response Action Outcome: Remedial actions have not been conducted because a level of No Significant Risk exists.

Chemicals:
Chemical: PETROLEUM
Quantity: Not reported
Location Type: COMMERCIAL
Source: UNKNOWN

ASBESTOS:
Notification: Not reported
DEP Region: Not reported
Notifiers Name: Not reported
Start Date: 06/16/2016
End Date: 06/20/2016
Date Entered: Not reported
Entry Date: 06/02/2016
Quantity Material Removed SF: 10000.00

Map ID
Direction
Distance
Elevation

MAP FINDINGS

Site

Database(s)

EDR ID Number
EPA ID Number

PROPERTY (Continued)

S101022889

Quantity Material Removed LF: Not reported
Project Description: OTHER FLOOR TILES
AR Tracking ID: 240087
Super Lic Number: AS002057
Monitor Lic Number: AM000146
Lab Lic Number: AA000208
Year: 2016
Sticker Number: 100244415
Form Type: ANF-001
Fee Status: HUNDRED
Facility Phone: 6176999107
Sub Town: Not reported
Worksite: FIRST FLOOR
Occupied: 0
Contractor: AC000677
Contract Type: VERBAL
Hours: 9:30AM-3PM
Project Type: Renv
Abatement Process: Fcontain
Location: INDOORS
Decon Process: 3 STAGE DECON
Disposal Methods: DOUBLE BAGGED WITH LABELS
Facility Usage: DENTAL OFFICE
Waiver Given: Not reported
DEP Waiver Number: Not reported
DLWD Waiver Number: Not reported
Small Owner Occ: 0
Owner Name: BROOKLINE DENTAL SPECIALISTS
Owner Address: 21 LONGWOOD AVE
Owner City: BROOKLINE
Owner State: MA
On Site Manager Name: FARZIN KIANI
On Site Manager Phone: 6176999107
Ins Comp: LIBERTY MUTUAL
Policy Number: WC2-31S-378940-025
EXP Date: 7/26/2016
Facility Size: 13000
Transporter Name: NEW ENGLAND ASBESTOS ABATEMENT
Transporter Address: 61 UNITY AVE
Transporter City: BELMONT
Transporter State: MA
Final Site: Not reported
Certified Name: ED MORGAN
Cert Sign Date: 06/02/2016
Certified Company: NEAA
Certified Phone: 6177754688
Entered_by: PRIDE

Map ID
 Direction
 Distance
 Elevation

MAP FINDINGS

Site

Database(s)

EDR ID Number
 EPA ID Number

164
 NW
 1/2-1
 0.786 mi.
 4150 ft.
 Relative:
 Higher
 Actual:
 116 ft.

ST. ELIZABETH'S
736 CAMBRIDGE STREET
BOSTON, MA 02135

MA SHWS S101018321
MA LUST N/A
MA SPILLS
MA RELEASE
MA AIRS
MA ASBESTOS
MA HW GEN
MA TIER 2

SHWS:

Release Tracking Number/Current Status: 3-0025711 / RAO
 Release Town: BOSTON
 Notification Date: 03/03/2006
 Category: 120 DY
 Associated ID: Not reported
Current Status: Response Action Outcome
 Status Date: 03/02/2007
 Phase: Not reported
 Response Action Outcome: A2 - A permanent solution has been achieved. Contamination has not been reduced to background.
 Oil Or Haz Material: Hazardous Material

[Click here to access the MA DEP site for this facility:](#)

Chemicals:

Chemical: BENZO[A]PYRENE
 Quantity: 1.08 milligrams per kilogram
 Chemical: BENZ[E]ACEPHENANTHRYLENE
 Quantity: 0.86 milligrams per kilogram
 Chemical: BENZ[A]ANTHRACENE
 Quantity: 1.25 milligrams per kilogram

Actions:

Action Type: A Notice sent to a Potentially Responsible Party (PRP)
 Action Status: ALSENT
 Action Date: 2/12/2007
 Response Action Outcome: A permanent solution has been achieved. Contamination has not been reduced to background.

Action Type: A Notice sent to a Potentially Responsible Party (PRP)
 Action Status: A MassDEP piece of correspondence was issued (approvals, NORs, etc.)
 Action Date: 3/17/2006
 Response Action Outcome: A permanent solution has been achieved. Contamination has not been reduced to background.

Action Type: Response Action Outcome - RAO
 Action Status: RAO Statement Received
 Action Date: 3/2/2007
 Response Action Outcome: A permanent solution has been achieved. Contamination has not been reduced to background.

Action Type: Response Action Outcome - RAO
 Action Status: Fee Received - FMCRA Use Only
 Action Date: 3/2/2007
 Response Action Outcome: A permanent solution has been achieved. Contamination has not been reduced to background.

Action Type: RNF

Map ID
Direction
Distance
Elevation

MAP FINDINGS

Site

Database(s)

EDR ID Number
EPA ID Number

ST. ELIZABETH'S (Continued)

S101018321

Action Status: Reportable Release under MGL 21E
Action Date: 3/3/2006
Response Action Outcome: A permanent solution has been achieved. Contamination has not been reduced to background.

Action Type: Release Disposition
Action Status: Reportable Release under MGL 21E
Action Date: 3/3/2006
Response Action Outcome: A permanent solution has been achieved. Contamination has not been reduced to background.

Release Tracking Number/Current Status: 3-0013763 / RAO
Release Town: BOSTON
Notification Date: 05/15/1996
Category: TWO HR
Associated ID: Not reported
Current Status: Response Action Outcome
Status Date: 07/15/1996
Phase: Not reported
Response Action Outcome: A1 - A permanent solution has been achieved. Contamination has been reduced to background or a threat of release has been eliminated.
Oil Or Haz Material: Hazardous Material
Location Type: HOSPITAL
Source: CYLINDER
Source: GAS

[Click here to access the MA DEP site for this facility:](#)

Chemicals:
Chemical: ETHYLENE OXIDE
Quantity: Not reported
Chemical: ETHYLENE OXIDE
Quantity: 4 pounds

Actions:
Action Type: Release Disposition
Action Status: Reportable Release under MGL 21E
Action Date: 5/15/1996
Response Action Outcome: A permanent solution has been achieved. Contamination has been reduced to background or a threat of release has been eliminated.

Action Type: Immediate Response Action
Action Status: IRA Assessment Only
Action Date: 5/15/1996
Response Action Outcome: A permanent solution has been achieved. Contamination has been reduced to background or a threat of release has been eliminated.

Action Type: RNF
Action Status: Reportable Release under MGL 21E
Action Date: 6/24/1996
Response Action Outcome: A permanent solution has been achieved. Contamination has been reduced to background or a threat of release has been eliminated.

Action Type: A Notice sent to a Potentially Responsible Party (PRP)
Action Status: A MassDEP piece of correspondence was issued (approvals, NORs, etc.)

Map ID
Direction
Distance
Elevation

MAP FINDINGS

Site

Database(s)

EDR ID Number
EPA ID Number

ST. ELIZABETH'S (Continued)

S101018321

Action Date: 6/3/1996
Response Action Outcome: A permanent solution has been achieved. Contamination has been reduced to background or a threat of release has been eliminated.

Action Type: Response Action Outcome - RAO
Action Status: RAO Statement Received
Action Date: 7/15/1996
Response Action Outcome: A permanent solution has been achieved. Contamination has been reduced to background or a threat of release has been eliminated.

Action Type: Immediate Response Action
Action Status: Completion Statement Received
Action Date: 7/15/1996
Response Action Outcome: A permanent solution has been achieved. Contamination has been reduced to background or a threat of release has been eliminated.

Release Tracking Number/Current Status: 3-0013763 / RAO
Release Town: BOSTON
Notification Date: 05/15/1996
Category: TWO HR
Associated ID: Not reported
Current Status: Response Action Outcome
Status Date: 07/15/1996
Phase: Not reported
Response Action Outcome: A1 - A permanent solution has been achieved. Contamination has been reduced to background or a threat of release has been eliminated.
Oil Or Haz Material: Hazardous Material
Location Type: HOSPITAL
Source: CYLINDER
Source: GAS

[Click here to access the MA DEP site for this facility:](#)

Chemicals:
Chemical: ETHYLENE OXIDE
Quantity: Not reported
Chemical: ETHYLENE OXIDE
Quantity: 4 pounds

Actions:
Action Type: Release Disposition
Action Status: Reportable Release under MGL 21E
Action Date: 5/15/1996
Response Action Outcome: A permanent solution has been achieved. Contamination has been reduced to background or a threat of release has been eliminated.

Action Type: Immediate Response Action
Action Status: IRA Assessment Only
Action Date: 5/15/1996
Response Action Outcome: A permanent solution has been achieved. Contamination has been reduced to background or a threat of release has been eliminated.

Action Type: RNF
Action Status: Reportable Release under MGL 21E
Action Date: 6/24/1996

Map ID
Direction
Distance
Elevation

MAP FINDINGS

Site

Database(s)

EDR ID Number
EPA ID Number

ST. ELIZABETH'S (Continued)

S101018321

Response Action Outcome: A permanent solution has been achieved. Contamination has been reduced to background or a threat of release has been eliminated.

Action Type: A Notice sent to a Potentially Responsible Party (PRP)
Action Status: A MassDEP piece of correspondence was issued (approvals, NORs, etc.
Action Date: 6/3/1996
Response Action Outcome: A permanent solution has been achieved. Contamination has been reduced to background or a threat of release has been eliminated.

Action Type: Response Action Outcome - RAO
Action Status: RAO Statement Received
Action Date: 7/15/1996
Response Action Outcome: A permanent solution has been achieved. Contamination has been reduced to background or a threat of release has been eliminated.

Action Type: Immediate Response Action
Action Status: Completion Statement Received
Action Date: 7/15/1996
Response Action Outcome: A permanent solution has been achieved. Contamination has been reduced to background or a threat of release has been eliminated.

LUST:

Facility:

Release Tracking Number/Current Status: 3-0018832 / RAO
Status Date: 12/23/2004
Source Type: UST
Release Town: BOSTON
Notification Date: 10/13/1999
Category: 120 DY
Associated ID: Not reported
Phase: PHASE II
Response Action Outcome: A2 - A permanent solution has been achieved. Contamination has not been reduced to background.

Oil Or Haz Material: Oil

Location Type: HOSPITAL
Source: UST

[Click here to access the MA DEP site for this facility:](#)

Chemicals:

Chemical: FUEL OIL #6
Quantity: Not reported

Actions:

Action Type: A Notice sent to a Potentially Responsible Party (PRP)
Action Status: A MassDEP piece of correspondence was issued (approvals, NORs, etc.
Action Date: 1/10/2000
Response Action Outcome: A permanent solution has been achieved. Contamination has not been reduced to background.

Action Type: A Notice sent to a Potentially Responsible Party (PRP)
Action Status: A MassDEP piece of correspondence was issued (approvals, NORs, etc.

Map ID
Direction
Distance
Elevation

MAP FINDINGS

Site

Database(s)

EDR ID Number
EPA ID Number

ST. ELIZABETH'S (Continued)

S101018321

Action Date: 1/12/2000
Response Action Outcome: A permanent solution has been achieved. Contamination has not been reduced to background.

Action Type: RLFA
Action Status: FOLOFF
Action Date: 10/13/1999
Response Action Outcome: A permanent solution has been achieved. Contamination has not been reduced to background.

Action Type: Utility-related Abatement Measure
Action Status: Notice of Intent to Conduct a URAM
Action Date: 10/13/1999
Response Action Outcome: A permanent solution has been achieved. Contamination has not been reduced to background.

Action Type: Release Disposition
Action Status: Reportable Release under MGL 21E
Action Date: 10/13/1999
Response Action Outcome: A permanent solution has been achieved. Contamination has not been reduced to background.

Action Type: Tier Classification
Action Status: Transmittal, Notice, or Notification Received
Action Date: 10/13/2000
Response Action Outcome: A permanent solution has been achieved. Contamination has not been reduced to background.

Action Type: Phase 1
Action Status: Completion Statement Received
Action Date: 10/13/2000
Response Action Outcome: A permanent solution has been achieved. Contamination has not been reduced to background.

Action Type: Tier Classification
Action Status: Tier 2 Classification
Action Date: 10/13/2000
Response Action Outcome: A permanent solution has been achieved. Contamination has not been reduced to background.

Action Type: Compliance and Enforcement Action
Action Status: Notice of Non-Compliance Issued
Action Date: 10/13/2004
Response Action Outcome: A permanent solution has been achieved. Contamination has not been reduced to background.

Action Type: RNF
Action Status: Reportable Release under MGL 21E
Action Date: 11/26/1999
Response Action Outcome: A permanent solution has been achieved. Contamination has not been reduced to background.

Action Type: Response Action Outcome - RAO
Action Status: RAO Statement Received
Action Date: 12/23/2004
Response Action Outcome: A permanent solution has been achieved. Contamination has not been reduced to background.

Map ID
Direction
Distance
Elevation

MAP FINDINGS

Site

Database(s)

EDR ID Number
EPA ID Number

ST. ELIZABETH'S (Continued)

S101018321

Action Type: RLFA
Action Status: FOLOFF
Action Date: 12/7/1999
Response Action Outcome: A permanent solution has been achieved. Contamination has not been reduced to background.

Action Type: Utility-related Abatement Measure
Action Status: Status or Interim Report Received
Action Date: 2/11/2000
Response Action Outcome: A permanent solution has been achieved. Contamination has not been reduced to background.

Action Type: Utility-related Abatement Measure
Action Status: Completion Statement Received
Action Date: 2/26/2001
Response Action Outcome: A permanent solution has been achieved. Contamination has not been reduced to background.

Action Type: Utility-related Abatement Measure
Action Status: Status or Interim Report Received
Action Date: 8/15/2000
Response Action Outcome: A permanent solution has been achieved. Contamination has not been reduced to background.

MA Spills:

Facility ID:	0000	Spill ID:	N88-0352
Staff Lead:	OTTENHEIMER, D	Date Entered:	19880322
Last Entered:	19880322	First Response:	19880310
Spill Date:	19880310	Spill Time:	Not reported
Report Date:	19880310	Report Time:	01:22PM
Case Closed:	YES	Mat Type:	PETROLEUM
Virgin Waste:	VIRGIN	Contam Soil:	Not reported
Env Impact:	Not reported	Other Impact:	Not reported
Material:	#6 FUEL OIL	Other Material:	Not reported
Qty Reported:	10-50	Qty Actual:	10-50
Qty Reported:	GALLONS	Qty Actual:	GALLONS
CAS No:	Not reported	PCB Lev (ppm):	Not reported
Source:	U.S.T.	Other Source:	Not reported
Incident:	OVERFILL	Other Incdnt:	Not reported
Cleanup Type:	Not reported	Contractor:	NOT USED
Referral:	NO	LUST Elig:	Not reported
Report Prep:	Not reported	Category:	Not reported
Notifier:	Not reported		
Notif Tel:	Not reported		
Days/Close:	1		

Release:

Release Tracking Number/Current Status: 3-0013763 / RAO
Primary ID: Not reported
Official City: BOSTON
Notification: 05/15/1996
Category: TWO HR
Status Date: 07/15/1996
Phase: Not reported
Response Action Outcome: A1 - A permanent solution has been achieved. Contamination has been

Map ID
Direction
Distance
Elevation

MAP FINDINGS

Site

Database(s)

EDR ID Number
EPA ID Number

ST. ELIZABETH'S (Continued)

S101018321

Oil / Haz Material Type: reduced to background or a threat of release has been eliminated.
Hazardous Material

[Click here to access the MA DEP site for this facility:](#)

Actions:

Action Type: Release Disposition
Action Status: Reportable Release under MGL 21E
Action Date: 5/15/1996
Response Action Outcome: A permanent solution has been achieved. Contamination has been reduced to background or a threat of release has been eliminated.

Action Type: Immediate Response Action
Action Status: IRA Assessment Only
Action Date: 5/15/1996
Response Action Outcome: A permanent solution has been achieved. Contamination has been reduced to background or a threat of release has been eliminated.

Action Type: RNF
Action Status: Reportable Release under MGL 21E
Action Date: 6/24/1996
Response Action Outcome: A permanent solution has been achieved. Contamination has been reduced to background or a threat of release has been eliminated.

Action Type: A Notice sent to a Potentially Responsible Party (PRP)
Action Status: A MassDEP piece of correspondence was issued (approvals, NORs, etc.
Action Date: 6/3/1996
Response Action Outcome: A permanent solution has been achieved. Contamination has been reduced to background or a threat of release has been eliminated.

Action Type: Response Action Outcome - RAO
Action Status: RAO Statement Received
Action Date: 7/15/1996
Response Action Outcome: A permanent solution has been achieved. Contamination has been reduced to background or a threat of release has been eliminated.

Action Type: Immediate Response Action
Action Status: Completion Statement Received
Action Date: 7/15/1996
Response Action Outcome: A permanent solution has been achieved. Contamination has been reduced to background or a threat of release has been eliminated.

Chemicals:

Chemical: ETHYLENE OXIDE
Quantity: Not reported
Chemical: ETHYLENE OXIDE
Quantity: 4 pounds
Location Type: HOSPITAL
Source: CYLINDER
Source: GAS

Release Tracking Number/Current Status: 3-0018832 / RAO
Primary ID: Not reported
Official City: BOSTON
Notification: 10/13/1999
Category: 120 DY

Map ID
Direction
Distance
Elevation

MAP FINDINGS

Site

Database(s)

EDR ID Number
EPA ID Number

ST. ELIZABETH'S (Continued)

S101018321

Status Date: 12/23/2004
Phase: PHASE II
Response Action Outcome: A2 - A permanent solution has been achieved. Contamination has not been reduced to background.
Oil / Haz Material Type: Oil

[Click here to access the MA DEP site for this facility:](#)

Actions:

Action Type: A Notice sent to a Potentially Responsible Party (PRP)
Action Status: A MassDEP piece of correspondence was issued (approvals, NORs, etc.)
Action Date: 1/10/2000
Response Action Outcome: A permanent solution has been achieved. Contamination has not been reduced to background.

Action Type: A Notice sent to a Potentially Responsible Party (PRP)
Action Status: A MassDEP piece of correspondence was issued (approvals, NORs, etc.)
Action Date: 1/12/2000
Response Action Outcome: A permanent solution has been achieved. Contamination has not been reduced to background.

Action Type: RLFA
Action Status: FOLOFF
Action Date: 10/13/1999
Response Action Outcome: A permanent solution has been achieved. Contamination has not been reduced to background.

Action Type: Utility-related Abatement Measure
Action Status: Notice of Intent to Conduct a URAM
Action Date: 10/13/1999
Response Action Outcome: A permanent solution has been achieved. Contamination has not been reduced to background.

Action Type: Release Disposition
Action Status: Reportable Release under MGL 21E
Action Date: 10/13/1999
Response Action Outcome: A permanent solution has been achieved. Contamination has not been reduced to background.

Action Type: Tier Classification
Action Status: Transmittal, Notice, or Notification Received
Action Date: 10/13/2000
Response Action Outcome: A permanent solution has been achieved. Contamination has not been reduced to background.

Action Type: Phase 1
Action Status: Completion Statement Received
Action Date: 10/13/2000
Response Action Outcome: A permanent solution has been achieved. Contamination has not been reduced to background.

Action Type: Tier Classification
Action Status: Tier 2 Classification
Action Date: 10/13/2000
Response Action Outcome: A permanent solution has been achieved. Contamination has not been reduced to background.

Map ID
Direction
Distance
Elevation

MAP FINDINGS

Site

Database(s)

EDR ID Number
EPA ID Number

ST. ELIZABETH'S (Continued)

S101018321

Action Type: Compliance and Enforcement Action
Action Status: Notice of Non-Compliance Issued
Action Date: 10/13/2004
Response Action Outcome: A permanent solution has been achieved. Contamination has not been reduced to background.

Action Type: RNF
Action Status: Reportable Release under MGL 21E
Action Date: 11/26/1999
Response Action Outcome: A permanent solution has been achieved. Contamination has not been reduced to background.

Action Type: Response Action Outcome - RAO
Action Status: RAO Statement Received
Action Date: 12/23/2004
Response Action Outcome: A permanent solution has been achieved. Contamination has not been reduced to background.

Action Type: RLFA
Action Status: FOLOFF
Action Date: 12/7/1999
Response Action Outcome: A permanent solution has been achieved. Contamination has not been reduced to background.

Action Type: Utility-related Abatement Measure
Action Status: Status or Interim Report Received
Action Date: 2/11/2000
Response Action Outcome: A permanent solution has been achieved. Contamination has not been reduced to background.

Action Type: Utility-related Abatement Measure
Action Status: Completion Statement Received
Action Date: 2/26/2001
Response Action Outcome: A permanent solution has been achieved. Contamination has not been reduced to background.

Action Type: Utility-related Abatement Measure
Action Status: Status or Interim Report Received
Action Date: 8/15/2000
Response Action Outcome: A permanent solution has been achieved. Contamination has not been reduced to background.

Chemicals:
Chemical: FUEL OIL #6
Quantity: Not reported
Location Type: HOSPITAL
Source: UST

Release Tracking Number/Current Status: 3-0025711 / RAO
Primary ID: Not reported
Official City: BOSTON
Notification: 03/03/2006
Category: 120 DY
Status Date: 03/02/2007
Phase: Not reported
Response Action Outcome: A2 - A permanent solution has been achieved. Contamination has not been reduced to background.

Map ID
Direction
Distance
Elevation

MAP FINDINGS

Site

Database(s)

EDR ID Number
EPA ID Number

ST. ELIZABETH'S (Continued)

S101018321

Oil / Haz Material Type: Hazardous Material

[Click here to access the MA DEP site for this facility:](#)

Actions:

Action Type: A Notice sent to a Potentially Responsible Party (PRP)
Action Status: ALSENT
Action Date: 2/12/2007
Response Action Outcome: A permanent solution has been achieved. Contamination has not been reduced to background.

Action Type: A Notice sent to a Potentially Responsible Party (PRP)
Action Status: A MassDEP piece of correspondence was issued (approvals, NORs, etc.)
Action Date: 3/17/2006
Response Action Outcome: A permanent solution has been achieved. Contamination has not been reduced to background.

Action Type: Response Action Outcome - RAO
Action Status: RAO Statement Received
Action Date: 3/2/2007
Response Action Outcome: A permanent solution has been achieved. Contamination has not been reduced to background.

Action Type: Response Action Outcome - RAO
Action Status: Fee Received - FMCRA Use Only
Action Date: 3/2/2007
Response Action Outcome: A permanent solution has been achieved. Contamination has not been reduced to background.

Action Type: RNF
Action Status: Reportable Release under MGL 21E
Action Date: 3/3/2006
Response Action Outcome: A permanent solution has been achieved. Contamination has not been reduced to background.

Action Type: Release Disposition
Action Status: Reportable Release under MGL 21E
Action Date: 3/3/2006
Response Action Outcome: A permanent solution has been achieved. Contamination has not been reduced to background.

Chemicals:

Chemical: BENZO[A]PYRENE
Quantity: 1.08 milligrams per kilogram
Chemical: BENZ[E]ACEPHENANTHRYLENE
Quantity: 0.86 milligrams per kilogram
Chemical: BENZ[A]ANTHRACENE
Quantity: 1.25 milligrams per kilogram

AIRS:

Address 2: Not reported
Facility Status: Not reported
Permit Code: Not reported
Permit Name: Not reported
DEP Region: Not reported
Application Tracking Number: Not reported

Map ID
Direction
Distance
Elevation

MAP FINDINGS

Site

Database(s)

EDR ID Number
EPA ID Number

ST. ELIZABETH'S (Continued)

S101018321

Date Closed: Not reported
Applicant Name: Not reported
Applicant Address: Not reported
Applicant City,St,Zip: Not reported
Applicant Telephone: Not reported
AQID: 1190059
Owner Name: STEWARD HEALTHCARE SYSTEM
Latitude: 42.349446
Longitude: -71.148198
Primary NAICS: Y
NAICS Code: 622110
NAICS Desc: General Medical and Surgical Hospitals

AIRS:

Pollutant: AMMONIA
Actual Emission: 0.0366
Emission Year: 2015

Pollutant: AMMONIA
Actual Emission: 0.0368
Emission Year: 2014

Pollutant: AMMONIA
Actual Emission: 0.034
Emission Year: 2013

Pollutant: CARBON MONOXIDE
Actual Emission: 5.0175
Emission Year: 2015

Pollutant: CARBON MONOXIDE
Actual Emission: 5.5114
Emission Year: 2014

Pollutant: CARBON MONOXIDE
Actual Emission: 5.0739
Emission Year: 2013

Pollutant: HALOGENATED ORGANIC COMPOUND
Actual Emission: 0
Emission Year: 2015

Pollutant: HALOGENATED ORGANIC COMPOUND
Actual Emission: 0
Emission Year: 2014

Pollutant: HALOGENATED ORGANIC COMPOUND
Actual Emission: 0
Emission Year: 2013

Pollutant: HYDROCARBON
Actual Emission: 0
Emission Year: 2015

Pollutant: HYDROCARBON
Actual Emission: 0
Emission Year: 2014

Map ID
Direction
Distance
Elevation

MAP FINDINGS

Site

Database(s)

EDR ID Number
EPA ID Number

ST. ELIZABETH'S (Continued)

S101018321

Pollutant:	HYDROCARBON
Actual Emission:	0
Emission Year:	2013
Pollutant:	NITROGEN OXIDES (NOx)
Actual Emission:	6.3839
Emission Year:	2015
Pollutant:	NITROGEN OXIDES (NOx)
Actual Emission:	7.3991
Emission Year:	2014
Pollutant:	NITROGEN OXIDES (NOx)
Actual Emission:	6.681
Emission Year:	2013
Pollutant:	PM10, FILTERABLE
Actual Emission:	0.1446
Emission Year:	2015
Pollutant:	PM10, FILTERABLE
Actual Emission:	0.1977
Emission Year:	2014
Pollutant:	PM10, FILTERABLE
Actual Emission:	0.1701
Emission Year:	2013
Pollutant:	PM2.5, FILTERABLE
Actual Emission:	0.1425
Emission Year:	2015
Pollutant:	PM2.5, FILTERABLE
Actual Emission:	0.1975
Emission Year:	2014
Pollutant:	PM2.5, FILTERABLE
Actual Emission:	0.1696
Emission Year:	2013
Pollutant:	SULFUR DIOXIDE
Actual Emission:	0.0611
Emission Year:	2015
Pollutant:	SULFUR DIOXIDE
Actual Emission:	0.1112
Emission Year:	2014
Pollutant:	SULFUR DIOXIDE
Actual Emission:	0.0913
Emission Year:	2013
Pollutant:	VOLATILE ORGANIC COMPOUNDS (VOC)
Actual Emission:	0.3533
Emission Year:	2015
Pollutant:	VOLATILE ORGANIC COMPOUNDS (VOC)

Map ID
Direction
Distance
Elevation

MAP FINDINGS

Site

Database(s)

EDR ID Number
EPA ID Number

ST. ELIZABETH'S (Continued)

S101018321

Actual Emission: 0.4354
Emission Year: 2014

Pollutant: VOLATILE ORGANIC COMPOUNDS (VOC)
Actual Emission: 0.3876
Emission Year: 2013

Address 2: Not reported
Facility Status: APPROV
Permit Code: AQ02
Permit Name: Plan Approval Non-Major Comprehensive
DEP Region: NE
Application Tracking Number: W003244
Date Closed: 07/16/1999
Applicant Name: ST ELIZABETH MEDICAL CTR
Applicant Address: 736 CAMBRIDGE ST
Applicant City,St,Zip: BOSTON, MA 02135
Applicant Telephone: 6177890240
AQID: Not reported
Owner Name: Not reported
Latitude: Not reported
Longitude: Not reported
Primary NAICS: Not reported
NAICS Code: Not reported
NAICS Desc: Not reported

ASBESTOS:

Notification: Not reported
DEP Region: Not reported
Notifiers Name: Not reported
Start Date: 10/30/2014
End Date: 10/30/2014
Date Entered: Not reported
Entry Date: 10/30/2014
Quantity Material Removed SF: 5.00
Quantity Material Removed LF: .00
Project Description: Trns
AR Tracking ID: 201361
Super Lic Number: AS071933
Monitor Lic Number: AA000006
Lab Lic Number: AA000006
Year: 2014
Sticker Number: 100210493
Form Type: ANF-001
Fee Status: HUNDRED
Facility Phone: 6177893239
Sub Town: Not reported
Worksite: MAIN BLDG 4TH FL ROOM 4020
Occupied: -1
Contractor: AC000873
Contract Type: WRITTEN
Hours: 5P-11P
Project Type: Renv
Abatement Process: oth:CRITBAR/NEGAIR/DECON/WMETHODS
Location: INDOORS
Decon Process: THREE STAGE

Map ID
Direction
Distance
Elevation

MAP FINDINGS

Site

Database(s)

EDR ID Number
EPA ID Number

ST. ELIZABETH'S (Continued)

S101018321

Disposal Methods: MATERIALS WILL BE WETTED AND PLACED IN DOUBLE BAGS AND LABELLED FOR TRANSPORTATION
Facility Usage: HOSPITAL
Waiver Given: Not reported
DEP Waiver Number: 1410830
DLWD Waiver Number: 10993-2014
Small Owner Occ: 0
Owner Name: SEMC
Owner Address: 736 CAMNBRIDGE STREETE
Owner City: BOSTON
Owner State: MA
On Site Manager Name: ANTHONY CHELLA
On Site Manager Phone: 6175738114
Ins Comp: A.I.M. MUTUAL INSURANCE COMPANY
Policy Number: AWC-400-7031338-2014A
EXP Date: 8/21/2015
Facility Size: 54000
Transporter Name: DEC-TAM CORPORATION
Transporter Address: 50 CONCORD ST
Transporter City: NORTH READING
Transporter State: MA
Final Site: Not reported
Certified Name: DIANE BARD
Cert Sign Date: 10/30/2014
Certified Company: CRUZ ABATEMENT AND CONTRACTING SERVICES, LLC
Certified Phone: 9786555466
Entered_by: CRUZABATE1

Notification: Not reported
DEP Region: Not reported
Notifiers Name: Not reported
Start Date: 08/31/2011
End Date: 09/09/2011
Date Entered: Not reported
Entry Date: 08/18/2011
Quantity Material Removed SF: 150.00
Quantity Material Removed LF: .00
Project Description: Trns
AR Tracking ID: 146621
Super Lic Number: AS061220
Monitor Lic Number: AA000006
Lab Lic Number: AA000006
Year: 2011
Sticker Number: 100132683
Form Type: ANF-001
Fee Status: Fifty
Facility Phone: 6175996789
Sub Town: Not reported
Worksite: CMP-7TH FLOOR
Occupied: -1
Contractor: AC000723
Contract Type: WRITTEN
Hours: Week days: 7AM-3:30PM Week end:
Project Type: Renv
Abatement Process: Fcontain
Location: Indoors
Decon Process: THREE CHAMBER

Map ID
Direction
Distance
Elevation

MAP FINDINGS

Site

Database(s)

EDR ID Number
EPA ID Number

ST. ELIZABETH'S (Continued)

S101018321

Disposal Methods: THOROUGHLY WETTED MATERIALS; (2) 6 MIL BAGGIN
Facility Usage: HOSPITAL
Waiver Given: Not reported
DEP Waiver Number: Not reported
DLWD Waiver Number: Not reported
Small Owner Occ: 5
Owner Name: ST. ELIZABETH'S HOSPITAL
Owner Address: 736 CAMBRIDGE STREET
Owner City: BOSTON
Owner State: MA
On Site Manager Name: MICHAEL CANNING
On Site Manager Phone: 617-789-3135
Ins Comp: Not reported
Policy Number: Not reported
EXP Date: Not reported
Facility Size: Not reported
Transporter Name: Not reported
Transporter Address: Not reported
Transporter City: Not reported
Transporter State: Not reported
Final Site: 39
Certified Name: LORRY FEENEY
Cert Sign Date: 08/18/2011
Certified Company: YANKEE ENVIRONMENTAL
Certified Phone: 8008466254
Entered_by: Not reported

Notification: Not reported
DEP Region: Not reported
Notifiers Name: Not reported
Start Date: 04/27/2012
End Date: 07/20/2012
Date Entered: Not reported
Entry Date: 04/27/2012
Quantity Material Removed SF: .00
Quantity Material Removed LF: 100.00
Project Description: Trns
AR Tracking ID: 156828
Super Lic Number: AS000364
Monitor Lic Number: AM061892
Lab Lic Number: AA000028
Year: 2012
Sticker Number: 100147005
Form Type: ANF-001
Fee Status: Fifty
Facility Phone: Not reported
Sub Town: Not reported
Worksite: OUR LADY HALL
Occupied: 0
Contractor: AC000705
Contract Type: WRITTEN
Hours: Week days: 7AM-3:30PM Week end:
Project Type: Dem
Abatement Process: REGULATED AREA
Location: Not reported
Decon Process: REMOTE 3 STAGE DECON
Disposal Methods: 2 10 MIL BLADDER BAGS, LABELS, DUMP TRAILERS

Map ID
Direction
Distance
Elevation

MAP FINDINGS

Site

Database(s)

EDR ID Number
EPA ID Number

ST. ELIZABETH'S (Continued)

S101018321

Facility Usage: HOSPITAL ADMIN
Waiver Given: Not reported
DEP Waiver Number: 1204883
DLWD Waiver Number: 3090-2012
Small Owner Occ: 5
Owner Name: ST. ELIZABETHS MEDICAL CENTER
Owner Address: 736 CAMBRIDGE STREET
Owner City: BOSTON
Owner State: MA
On Site Manager Name: Not reported
On Site Manager Phone: Not reported
Ins Comp: ZURICH AMERICAN INSURANCE COMPANY
Policy Number: WC6554594
EXP Date: 10/1/2012
Facility Size: 61103
Transporter Name: Not reported
Transporter Address: Not reported
Transporter City: Not reported
Transporter State: Not reported
Final Site: 7
Certified Name: NATALIE DARLING
Cert Sign Date: 04/27/2012
Certified Company: NASDI, LLC
Certified Phone: 7812506600
Entered_by: Not reported

Notification: Not reported
DEP Region: Not reported
Notifiers Name: Not reported
Start Date: 02/18/2005
End Date: 02/18/2005
Date Entered: Not reported
Entry Date: 02/18/2005
Quantity Material Removed SF: Not reported
Quantity Material Removed LF: 30.00
Project Description: Thermal solid core
AR Tracking ID: 50302
Super Lic Number: AS030534
Monitor Lic Number: AA000044
Lab Lic Number: AA000044
Year: Not reported
Sticker Number: 301478
Form Type: ANF-001
Fee Status: 85
Facility Phone: (617) 789-3239
Sub Town: Not reported
Worksite: CCP 10 100040
Occupied: -1
Contractor: AC000035
Contract Type: Not reported
Hours: 7A-3P
Project Type: Not reported
Abatement Process: Not reported
Location: Not reported
Decon Process: 3 CHAMBER
Disposal Methods: 2 PLY POLY BAG WITH LABEL
Facility Usage: Not reported

Map ID
Direction
Distance
Elevation

MAP FINDINGS

Site

Database(s)

EDR ID Number
EPA ID Number

ST. ELIZABETH'S (Continued)

S101018321

Waiver Given: -1
DEP Waiver Number: 0502931
DLWD Waiver Number: 0558NB
Small Owner Occ: Not reported
Owner Name: ST ELIZABETH' HOSPITAL
Owner Address: Not reported
Owner City: Not reported
Owner State: Not reported
On Site Manager Name: Not reported
On Site Manager Phone: Not reported
Ins Comp: Not reported
Policy Number: Not reported
EXP Date: Not reported
Facility Size: Not reported
Transporter Name: SERVICE TRANSPORT
Transporter Address: Not reported
Transporter City: Not reported
Transporter State: Not reported
Final Site: 29
Certified Name: BRIAN FITZSIMMONS
Cert Sign Date: 02/17/2005
Certified Company: Not reported
Certified Phone: Not reported
Entered_by: fuminski

Notification: Not reported
DEP Region: Not reported
Notifiers Name: Not reported
Start Date: 10/07/2002
End Date: 10/11/2002
Date Entered: Not reported
Entry Date: 09/23/2002
Quantity Material Removed SF: 400.00
Quantity Material Removed LF: 60.00
Project Description: cove base tile and mastic
AR Tracking ID: 15743
Super Lic Number: AS030534
Monitor Lic Number: AA000006
Lab Lic Number: AA000006
Year: 2002
Sticker Number: 557932
Form Type: ANF-001
Fee Status: 50
Facility Phone: (617) 789-3239
Sub Town: Not reported
Worksite: cardinal cushing pavilion 6th
Occupied: -1
Contractor: AC000035
Contract Type: Not reported
Hours: m-f 5p-1a,sa-su day
Project Type: Renovation
Abatement Process: Enclosure
Location: Indoors
Decon Process: 3 chamber
Disposal Methods: Wet 2 Ply Poly Bag
Facility Usage: hospital
Waiver Given: 0

Map ID
Direction
Distance
Elevation

MAP FINDINGS

Site

Database(s)

EDR ID Number
EPA ID Number

ST. ELIZABETH'S (Continued)

S101018321

DEP Waiver Number: Not reported
DLWD Waiver Number: Not reported
Small Owner Occ: 0
Owner Name: st elizabeth's hospital
Owner Address: 736 cambridge street
Owner City: BOSTON
Owner State: MA
On Site Manager Name: Not reported
On Site Manager Phone: Not reported
Ins Comp: commerce industry
Policy Number: Not reported
EXP Date: Not reported
Facility Size: 300k sf 8 fl
Transporter Name: service transport group inc
Transporter Address: 58 pyles lane
Transporter City: newcastle
Transporter State: DE
Final Site: 29
Certified Name: brian fitzsimons
Cert Sign Date: 10/17/2002
Certified Company: Not reported
Certified Phone: (978) 470-2860
Entered_by: Not reported

Notification: Not reported
DEP Region: Not reported
Notifiers Name: Not reported
Start Date: 03/28/2016
End Date: 03/29/2016
Date Entered: Not reported
Entry Date: 03/11/2016
Quantity Material Removed SF: 125.00
Quantity Material Removed LF: .00
Project Description: OTHER TILE AND MASTIC
AR Tracking ID: 233838
Super Lic Number: AS061907
Monitor Lic Number: Not reported
Lab Lic Number: Not reported
Year: 2016
Sticker Number: 100238955
Form Type: ANF-001
Fee Status: HUNDRED
Facility Phone: 7813152017
Sub Town: Not reported
Worksite: 4TH FLOOR - MAIN HALL AT ATM
Occupied: -1
Contractor: AC000688
Contract Type: WRITTEN
Hours: 7:00PM-3:30AM
Project Type: Renv
Abatement Process: Fcontain
Location: INDOORS
Decon Process: 3 CHAMBER WITH FULLY FUNCTIONING SHOWER
Disposal Methods: DOUBLE BAGGED AND PLACED INTO A LINED DUMPSTER
Facility Usage: HOSPITAL
Waiver Given: Not reported
DEP Waiver Number: Not reported

Map ID
Direction
Distance
Elevation

MAP FINDINGS

Site

Database(s)

EDR ID Number
EPA ID Number

ST. ELIZABETH'S (Continued)

S101018321

DLWD Waiver Number: Not reported
Small Owner Occ: 0
Owner Name: STEWARD'S HEALTH CARE
Owner Address: 500 BOYLSTON STREET
Owner City: BOSTON
Owner State: MA
On Site Manager Name: PETER TROISI
On Site Manager Phone: 7813152017
Ins Comp: GREAT DIVIDE INSURANCE
Policy Number: WCA152840916
EXP Date: 1/1/2017
Facility Size: 150000
Transporter Name: RED TECHNOLOGIES
Transporter Address: 10 NORTHWOOD DRIVE
Transporter City: BLOOMFIELD
Transporter State: CT
Final Site: Not reported
Certified Name: DEREK BAGGETT
Cert Sign Date: 03/11/2016
Certified Company: GREEN ENVIRONMENTAL, INC.
Certified Phone: 6174790550
Entered_by: FERGUSON120

Notification: Not reported
DEP Region: Not reported
Notifiers Name: Not reported
Start Date: 02/06/2012
End Date: 02/24/2012
Date Entered: Not reported
Entry Date: 01/23/2012
Quantity Material Removed SF: 14000.00
Quantity Material Removed LF: 3100.00
Project Description: Trns,F/M/LINO/FDOO
AR Tracking ID: 153047
Super Lic Number: AS071933
Monitor Lic Number: AA000006
Lab Lic Number: AA000006
Year: 2012
Sticker Number: 100141471
Form Type: ANF-001
Fee Status: Fifty
Facility Phone: 6174227056
Sub Town: Not reported
Worksite: CCP 5TH FL ONCOLOGY
Occupied: -1
Contractor: AC000035
Contract Type: WRITTEN
Hours: Week days: 7A-4P Week end:
Project Type: Renv
Abatement Process: Glv,Fcontain,CRITBAR/NEGAIR/DECON/SGUARD/WMETHOD
Location: Indoors
Decon Process: THREE STAGE
Disposal Methods: MATERIALS WILL BE WETTED AND PLACED IN DOUBLE BAG AND LABELED FOR TRANSPORTATION

Facility Usage: HOSPITAL
Waiver Given: Not reported
DEP Waiver Number: Not reported

Map ID
Direction
Distance
Elevation

MAP FINDINGS

Site

Database(s)

EDR ID Number
EPA ID Number

ST. ELIZABETH'S (Continued)

S101018321

DLWD Waiver Number: Not reported
Small Owner Occ: 5
Owner Name: SEMC
Owner Address: 736 CAMBRIDGE STREET
Owner City: BOSTON
Owner State: MA
On Site Manager Name: JACK DEMELO
On Site Manager Phone: Not reported
Ins Comp: GREAT DIVIDE INS. CO
Policy Number: WCA153726610
EXP Date: 12/28/2012
Facility Size: 100000
Transporter Name: Not reported
Transporter Address: Not reported
Transporter City: Not reported
Transporter State: Not reported
Final Site: 39
Certified Name: BRENT MORGENSTERN
Cert Sign Date: 01/23/2012
Certified Company: DEC-TAM
Certified Phone: 9784702860
Entered_by: Not reported

Notification: Not reported
DEP Region: Not reported
Notifiers Name: Not reported
Start Date: 02/26/2009
End Date: 02/26/2009
Date Entered: Not reported
Entry Date: 03/05/2009
Quantity Material Removed SF: Not reported
Quantity Material Removed LF: 2.00
Project Description: ELBW MUD
AR Tracking ID: 110107
Super Lic Number: AS071933
Monitor Lic Number: AA000006
Lab Lic Number: AA000006
Year: Not reported
Sticker Number: 306465
Form Type: ANF-001
Fee Status: F
Facility Phone: (617) 789-3239
Sub Town: Not reported
Worksite: QUINN CONFERENCE RM 312
Occupied: -1
Contractor: AC000035
Contract Type: Not reported
Hours: 7-4
Project Type: Renovation
Abatement Process: Glove Bag
Location: Indoors
Decon Process: 3 CHAMBER
Disposal Methods: WET 2 PLY POLY BAG
Facility Usage: Not reported
Waiver Given: Not reported
DEP Waiver Number: Not reported
DLWD Waiver Number: Not reported

Map ID
Direction
Distance
Elevation

MAP FINDINGS

Site

Database(s)

EDR ID Number
EPA ID Number

ST. ELIZABETH'S (Continued)

S101018321

Small Owner Occ: Not reported
Owner Name: ST ELIZABETH HOSPITAL
Owner Address: 736 CAMBRIDGE ST
Owner City: BOSTON
Owner State: MA
On Site Manager Name: Not reported
On Site Manager Phone: Not reported
Ins Comp: Not reported
Policy Number: Not reported
EXP Date: Not reported
Facility Size: 300000
Transporter Name: SERVICE TRANSPORT GROUP
Transporter Address: 58 PYLES LN
Transporter City: NEW CASTLE
Transporter State: DE
Final Site: 39
Certified Name: PETER DUFFY
Cert Sign Date: Not reported
Certified Company: Not reported
Certified Phone: Not reported
Entered_by: SBa

Notification: Not reported
DEP Region: Not reported
Notifiers Name: Not reported
Start Date: 05/02/2016
End Date: 05/03/2016
Date Entered: Not reported
Entry Date: 04/18/2016
Quantity Material Removed SF: 125.00
Quantity Material Removed LF: .00
Project Description: OTHER TILE & MASTIC
AR Tracking ID: 236347
Super Lic Number: AS001963
Monitor Lic Number: Not reported
Lab Lic Number: Not reported
Year: 2016
Sticker Number: 100241125
Form Type: ANF-001
Fee Status: HUNDRED
Facility Phone: 7813152017
Sub Town: Not reported
Worksite: CARDIOLOGY EXAMINING ROOM #3
Occupied: -1
Contractor: AC000688
Contract Type: WRITTEN
Hours: 7PM-3:30AM
Project Type: Renv
Abatement Process: Fcontain
Location: INDOORS
Decon Process: 3 CHAMBER WITH FULLY FUNCTIONING SHOWER
Disposal Methods: DOUBLE BAGGED AND PLACED INTO A LINED DUMPSTER
Facility Usage: HOSPITAL
Waiver Given: Not reported
DEP Waiver Number: Not reported
DLWD Waiver Number: Not reported
Small Owner Occ: 0

Map ID
Direction
Distance
Elevation

MAP FINDINGS

Site

Database(s)

EDR ID Number
EPA ID Number

ST. ELIZABETH'S (Continued)

S101018321

Owner Name: STEWARD HEALTH CARE
Owner Address: 500 BOYLSTON STREET
Owner City: BROOKLINE
Owner State: MA
On Site Manager Name: PETER TROISI
On Site Manager Phone: 7813152017
Ins Comp: GREAT DIVIDE INSURANCE CO
Policy Number: 152840916
EXP Date: 1/1/2017
Facility Size: 150000
Transporter Name: RED TECHNOLOGIES
Transporter Address: 10 NORTHWOOD DRIVE
Transporter City: BLOOMFIELD
Transporter State: CT
Final Site: Not reported
Certified Name: DEREK BAGGETT
Cert Sign Date: 04/18/2016
Certified Company: GREEN ENVIRONMENTAL, INC
Certified Phone: 6174790550
Entered_by: FERGUSON120

Notification: Not reported
DEP Region: Not reported
Notifiers Name: Not reported
Start Date: 01/24/2005
End Date: 01/24/2005
Date Entered: Not reported
Entry Date: 01/11/2005
Quantity Material Removed SF: Not reported
Quantity Material Removed LF: 125.00
Project Description: THERMAL solid core, FLR TILE
AR Tracking ID: 49138
Super Lic Number: AS030534
Monitor Lic Number: AA000006
Lab Lic Number: AA000006
Year: Not reported
Sticker Number: 301455
Form Type: ANF-001
Fee Status: F
Facility Phone: (617) 789-3239
Sub Town: Not reported
Worksite: MOTHER MARY ROSE BASEMENT
Occupied: -1
Contractor: AC000035
Contract Type: Not reported
Hours: 7-3
Project Type: Not reported
Abatement Process: Not reported
Location: Not reported
Decon Process: 3 CHAMBER
Disposal Methods: WET 2 PLY POLY BAG
Facility Usage: Not reported
Waiver Given: Not reported
DEP Waiver Number: Not reported
DLWD Waiver Number: Not reported
Small Owner Occ: Not reported
Owner Name: ST ELIZABETHS HOSP

Map ID
Direction
Distance
Elevation

MAP FINDINGS

Site

Database(s)

EDR ID Number
EPA ID Number

ST. ELIZABETH'S (Continued)

S101018321

Owner Address: 736 CAMBRIDGE ST
Owner City: BOSTON
Owner State: MA
On Site Manager Name: Not reported
On Site Manager Phone: Not reported
Ins Comp: Not reported
Policy Number: Not reported
EXP Date: Not reported
Facility Size: Not reported
Transporter Name: SERVICE TRANS
Transporter Address: 58 PYLES LN
Transporter City: NEW CASTLE
Transporter State: DE
Final Site: 29
Certified Name: BRIAN P FITZSIMONS
Cert Sign Date: Not reported
Certified Company: Not reported
Certified Phone: Not reported
Entered_by: swhite

Notification: Not reported
DEP Region: Not reported
Notifiers Name: Not reported
Start Date: 10/21/2003
End Date: 10/21/2003
Date Entered: Not reported
Entry Date: 10/20/2003
Quantity Material Removed SF: 8.00
Quantity Material Removed LF: Not reported
Project Description: SINK MASTIC
AR Tracking ID: 32404
Super Lic Number: AS030534
Monitor Lic Number: AA000006
Lab Lic Number: AA000006
Year: Not reported
Sticker Number: 203728
Form Type: ANF-001
Fee Status: F
Facility Phone: (617) 789-3239
Sub Town: Not reported
Worksite: OPERATING RM
Occupied: -1
Contractor: AC000035
Contract Type: Not reported
Hours: 7A-330P
Project Type: PICKUP
Abatement Process: Disposal Only
Location: Indoors
Decon Process: 3 CHAMBER
Disposal Methods: WET 2 PLY POLY BAG
Facility Usage: HOSP
Waiver Given: -1
DEP Waiver Number: 0310904
DLWD Waiver Number: NWA0031176
Small Owner Occ: Not reported
Owner Name: ST ELIZABETHS HOSP
Owner Address: 736 CAMBRIDGE ST

Map ID
Direction
Distance
Elevation

MAP FINDINGS

Site

Database(s)

EDR ID Number
EPA ID Number

ST. ELIZABETH'S (Continued)

S101018321

Owner City: BOSTON
Owner State: MA
On Site Manager Name: Not reported
On Site Manager Phone: Not reported
Ins Comp: Not reported
Policy Number: Not reported
EXP Date: Not reported
Facility Size: Not reported
Transporter Name: SERVICE TRANSPORT GRP
Transporter Address: 58 PYLES LANE
Transporter City: NEW CASTLE
Transporter State: DE
Final Site: 17
Certified Name: BRIAN P FITZSIMONS
Cert Sign Date: 10/20/2003
Certified Company: Not reported
Certified Phone: (978) 470-2860
Entered_by: mmitchell

Notification: Not reported
DEP Region: Not reported
Notifiers Name: Not reported
Start Date: 08/31/2013
End Date: 08/31/2013
Date Entered: Not reported
Entry Date: 08/29/2013
Quantity Material Removed SF: .00
Quantity Material Removed LF: 200.00
Project Description: Other:
AR Tracking ID: 178372
Super Lic Number: AS071933
Monitor Lic Number: AA000044
Lab Lic Number: AA000044
Year: 2013
Sticker Number: 100184378
Form Type: ANF-001
Fee Status: Fifty
Facility Phone: 6175996789
Sub Town: Not reported
Worksite: CCP
Occupied: -1
Contractor: AC000035
Contract Type: WRITTEN
Hours: Week days: N/A Week end: 4P-2A
Project Type: Renv
Abatement Process: Glv
Location: Indoors
Decon Process: THREE STAGE
Disposal Methods: MATERIALS WILL BE WETTED AND PLACED IN DOUBLE BAGS AND LABELED FOR TRANSPORTATION

Facility Usage: HOSPITAL
Waiver Given: Not reported
DEP Waiver Number: 1308840
DLWD Waiver Number: 7358-2013
Small Owner Occ: 5
Owner Name: ST. ELIZABETHS HOSPITAL
Owner Address: 736 CAMBRIDGE STREET

Map ID
Direction
Distance
Elevation

MAP FINDINGS

Site

Database(s)

EDR ID Number
EPA ID Number

ST. ELIZABETH'S (Continued)

S101018321

Owner City: BOSTON
Owner State: MA
On Site Manager Name: MICHAEL CANNING
On Site Manager Phone: Not reported
Ins Comp: GREAT DIVIDE INS. CO
Policy Number: WCA153726610
EXP Date: 12/28/2013
Facility Size: Not reported
Transporter Name: Not reported
Transporter Address: Not reported
Transporter City: Not reported
Transporter State: Not reported
Final Site: 39
Certified Name: SEAN CLEMENTS
Cert Sign Date: 08/29/2013
Certified Company: DEC-TAM
Certified Phone: 9784702860
Entered_by: Not reported

Notification: Not reported
DEP Region: Not reported
Notifiers Name: Not reported
Start Date: 07/05/2012
End Date: 07/13/2012
Date Entered: Not reported
Entry Date: 06/20/2012
Quantity Material Removed SF: 1760.00
Quantity Material Removed LF: .00
Project Description: Spr,Trns
AR Tracking ID: 159333
Super Lic Number: AS033375
Monitor Lic Number: AA000006
Lab Lic Number: AA000006
Year: 2012
Sticker Number: 100151415
Form Type: ANF-001
Fee Status: Fifty
Facility Phone: 6174227056
Sub Town: Not reported
Worksite: CARDINAL CUSHING PAVILLION
Occupied: -1
Contractor: AC000723
Contract Type: WRITTEN
Hours: Week days: 7AM-3:30PM Week end:
Project Type: Renv
Abatement Process: Glv,Fcontain
Location: Indoors
Decon Process: THREE CHAMBER
Disposal Methods: THOROUGHLY WETTED MATERIALS; (2) 6 MIL BAGGING
Facility Usage: HOSPITAL
Waiver Given: Not reported
DEP Waiver Number: Not reported
DLWD Waiver Number: Not reported
Small Owner Occ: 5
Owner Name: SEMC
Owner Address: 736 CAMBRIDGE STREET
Owner City: BRIGHTON

Map ID
Direction
Distance
Elevation

MAP FINDINGS

Site

Database(s)

EDR ID Number
EPA ID Number

ST. ELIZABETH'S (Continued)

S101018321

Owner State: MA
On Site Manager Name: JACK DEMELO
On Site Manager Phone: 617-422-7056
Ins Comp: Not reported
Policy Number: Not reported
EXP Date: Not reported
Facility Size: Not reported
Transporter Name: Not reported
Transporter Address: Not reported
Transporter City: Not reported
Transporter State: Not reported
Final Site: 39
Certified Name: LORRY FEENEY
Cert Sign Date: 06/20/2012
Certified Company: YANKEE ENVIRONMENTAL
Certified Phone: 9786636506
Entered_by: Not reported

Notification: Not reported
DEP Region: Not reported
Notifiers Name: Not reported
Start Date: 07/05/2012
End Date: 07/13/2012
Date Entered: Not reported
Entry Date: 06/20/2012
Quantity Material Removed SF: 1500.00
Quantity Material Removed LF: 322.00
Project Description: Trns,V/M/CAUL/GLAZ
AR Tracking ID: 159324
Super Lic Number: AS071933
Monitor Lic Number: AA000006
Lab Lic Number: AA000006
Year: 2012
Sticker Number: 100151397
Form Type: ANF-001
Fee Status: Fifty
Facility Phone: 6174227056
Sub Town: Not reported
Worksite: CCP5
Occupied: -1
Contractor: AC000035
Contract Type: WRITTEN
Hours: Week days: 7A-4P Week end:
Project Type: Renv
Abatement Process: Giv,CRITBAR/NEGAIR/DECON
Location: Indoors
Decon Process: THREE STAGE
Disposal Methods: MATERIALS WILL BE WETTED AND PLACED IN DOUBLE BAGS AND LABELED FOR TRANSPORTATION

Facility Usage: HOSPITAL
Waiver Given: Not reported
DEP Waiver Number: Not reported
DLWD Waiver Number: Not reported
Small Owner Occ: 5
Owner Name: SEMC
Owner Address: 736 CAMBRIDGE STREET
Owner City: BOSTON

Map ID
Direction
Distance
Elevation

MAP FINDINGS

Site

Database(s)

EDR ID Number
EPA ID Number

ST. ELIZABETH'S (Continued)

S101018321

Owner State: MA
On Site Manager Name: JACK DEMELO
On Site Manager Phone: Not reported
Ins Comp: GREAT DIVIDE INS. CO
Policy Number: WCA153726610
EXP Date: 12/28/2012
Facility Size: 1000000
Transporter Name: Not reported
Transporter Address: Not reported
Transporter City: Not reported
Transporter State: Not reported
Final Site: 39
Certified Name: BRENT MORGENSTERN
Cert Sign Date: 06/20/2012
Certified Company: DEC-TAM
Certified Phone: 9784702860
Entered_by: Not reported

Notification: Not reported
DEP Region: Not reported
Notifiers Name: Not reported
Start Date: 07/30/2012
End Date: 07/30/2012
Date Entered: Not reported
Entry Date: 07/17/2012
Quantity Material Removed SF: .00
Quantity Material Removed LF: 15.00
Project Description: Spr
AR Tracking ID: 160522
Super Lic Number: AS071933
Monitor Lic Number: AA000006
Lab Lic Number: AA000006
Year: 2012
Sticker Number: 100153621
Form Type: ANF-001
Fee Status: Fifty
Facility Phone: 6174227056
Sub Town: Not reported
Worksite: CCP 4TH FLOOR
Occupied: -1
Contractor: AC000035
Contract Type: WRITTEN
Hours: Week days: 7A-4P Week end:
Project Type: Renv
Abatement Process: Glv
Location: Indoors
Decon Process: THREE STAGE
Disposal Methods: MATERIALS WILL BE WETTED AND PLACED IN DOUBLE BAGS AND LABELED FOR TRANSPORTATION

Facility Usage: HOSPITAL
Waiver Given: Not reported
DEP Waiver Number: Not reported
DLWD Waiver Number: Not reported
Small Owner Occ: 5
Owner Name: SEMC
Owner Address: 736 CAMBRIDGE STREET
Owner City: BOSTON

Map ID
Direction
Distance
Elevation

MAP FINDINGS

Site

Database(s)

EDR ID Number
EPA ID Number

ST. ELIZABETH'S (Continued)

S101018321

Owner State: MA
On Site Manager Name: JACK DEMELO
On Site Manager Phone: Not reported
Ins Comp: GREAT DIVIDE INS. CO
Policy Number: WCA153726610
EXP Date: 12/28/2012
Facility Size: 100000
Transporter Name: Not reported
Transporter Address: Not reported
Transporter City: Not reported
Transporter State: Not reported
Final Site: 39
Certified Name: BRENT MORGENSTERN
Cert Sign Date: 07/17/2012
Certified Company: DEC-TAM
Certified Phone: 9784702860
Entered_by: Not reported

Notification: 100209419R1
DEP Region: NE
Notifiers Name: CRUZ ENVIRONMENTAL SERVICES LLC
Start Date: 10/27/2014
End Date: 10/31/2014
Date Entered: 24/10/2014
Entry Date: 10/24/2014
Quantity Material Removed SF: 1500
Quantity Material Removed LF: 0
Project Description: Trns
AR Tracking ID: Not reported
Super Lic Number: Not reported
Monitor Lic Number: Not reported
Lab Lic Number: Not reported
Year: Not reported
Sticker Number: Not reported
Form Type: Not reported
Fee Status: Not reported
Facility Phone: Not reported
Sub Town: Not reported
Worksite: Not reported
Occupied: Not reported
Contractor: Not reported
Contract Type: Not reported
Hours: Not reported
Project Type: Not reported
Abatement Process: Not reported
Location: Not reported
Decon Process: Not reported
Disposal Methods: Not reported
Facility Usage: Not reported
Waiver Given: Not reported
DEP Waiver Number: Not reported
DLWD Waiver Number: Not reported
Small Owner Occ: Not reported
Owner Name: Not reported
Owner Address: Not reported
Owner City: Not reported
Owner State: Not reported

Map ID
Direction
Distance
Elevation

MAP FINDINGS

Site

Database(s)

EDR ID Number
EPA ID Number

ST. ELIZABETH'S (Continued)

S101018321

On Site Manager Name:	Not reported
On Site Manager Phone:	Not reported
Ins Comp:	Not reported
Policy Number:	Not reported
EXP Date:	Not reported
Facility Size:	Not reported
Transporter Name:	Not reported
Transporter Address:	Not reported
Transporter City:	Not reported
Transporter State:	Not reported
Final Site:	Not reported
Certified Name:	Not reported
Cert Sign Date:	Not reported
Certified Company:	Not reported
Certified Phone:	Not reported
Entered_by:	Not reported
Notification:	Not reported
DEP Region:	Not reported
Notifiers Name:	Not reported
Start Date:	03/05/2008
End Date:	03/05/2008
Date Entered:	Not reported
Entry Date:	02/27/2008
Quantity Material Removed SF:	170.00
Quantity Material Removed LF:	Not reported
Project Description:	VAT,MASTIC
AR Tracking ID:	94940
Super Lic Number:	AS061904
Monitor Lic Number:	AA000006
Lab Lic Number:	AA000006
Year:	Not reported
Sticker Number:	305395
Form Type:	ANF-001
Fee Status:	F
Facility Phone:	(617) 789-3239
Sub Town:	Not reported
Worksite:	RM 234
Occupied:	-1
Contractor:	AC000035
Contract Type:	Not reported
Hours:	7-5
Project Type:	Not reported
Abatement Process:	Not reported
Location:	Not reported
Decon Process:	3 CHAMBER
Disposal Methods:	WET 2 PLY POLY BAG
Facility Usage:	Not reported
Waiver Given:	Not reported
DEP Waiver Number:	Not reported
DLWD Waiver Number:	Not reported
Small Owner Occ:	Not reported
Owner Name:	ST ELIZABETHS HOSP
Owner Address:	736 CAMBRIDGE ST
Owner City:	BOSTON
Owner State:	MA
On Site Manager Name:	Not reported

Map ID
Direction
Distance
Elevation

MAP FINDINGS

Site

Database(s)

EDR ID Number
EPA ID Number

ST. ELIZABETH'S (Continued)

S101018321

On Site Manager Phone:	Not reported
Ins Comp:	Not reported
Policy Number:	Not reported
EXP Date:	Not reported
Facility Size:	Not reported
Transporter Name:	SERVICE TRANS
Transporter Address:	58 PYLES LN
Transporter City:	NEW CASTLE
Transporter State:	DE
Final Site:	39
Certified Name:	BRIAN P FITZSIMONS
Cert Sign Date:	Not reported
Certified Company:	Not reported
Certified Phone:	Not reported
Entered_by:	mmitchell
Notification:	Not reported
DEP Region:	Not reported
Notifiers Name:	Not reported
Start Date:	03/07/2009
End Date:	03/07/2009
Date Entered:	Not reported
Entry Date:	03/03/2009
Quantity Material Removed SF:	450.00
Quantity Material Removed LF:	Not reported
Project Description:	VAT MASTIC
AR Tracking ID:	109989
Super Lic Number:	AS071933
Monitor Lic Number:	AA000006
Lab Lic Number:	AA000006
Year:	Not reported
Sticker Number:	306460
Form Type:	ANF-001
Fee Status:	F
Facility Phone:	(617) 789-3239
Sub Town:	Not reported
Worksite:	OUR LADY'S HALL 109-110-114
Occupied:	-1
Contractor:	AC000035
Contract Type:	Not reported
Hours:	SAT-SUN 7-4
Project Type:	Renovation
Abatement Process:	CRITICAL NEG AIR
Location:	Indoors
Decon Process:	3 CHAMBER
Disposal Methods:	WET 2 PLY POLY BAG
Facility Usage:	Not reported
Waiver Given:	Not reported
DEP Waiver Number:	Not reported
DLWD Waiver Number:	Not reported
Small Owner Occ:	Not reported
Owner Name:	ST ELIZABETH HOSPITAL
Owner Address:	736 CAMBRIDGE ST
Owner City:	BOSTON
Owner State:	MA
On Site Manager Name:	Not reported
On Site Manager Phone:	Not reported

Map ID
Direction
Distance
Elevation

MAP FINDINGS

Site

Database(s)

EDR ID Number
EPA ID Number

ST. ELIZABETH'S (Continued)

S101018321

Ins Comp: Not reported
Policy Number: Not reported
EXP Date: Not reported
Facility Size: 300000
Transporter Name: SERVICE TRANSPORT GROUP
Transporter Address: 58 PYLES LN
Transporter City: NEW CASTLE
Transporter State: DE
Final Site: 39
Certified Name: PETER DUFFY
Cert Sign Date: Not reported
Certified Company: Not reported
Certified Phone: Not reported
Entered_by: SBa

Notification: Not reported
DEP Region: Not reported
Notifiers Name: Not reported
Start Date: 08/11/2014
End Date: 08/22/2014
Date Entered: Not reported
Entry Date: 07/29/2014
Quantity Material Removed SF: 20250.00
Quantity Material Removed LF: 4500.00
Project Description: Thrm,Trns
AR Tracking ID: 194319
Super Lic Number: AS071933
Monitor Lic Number: AA000006
Lab Lic Number: AA000006
Year: 2014
Sticker Number: 100204395
Form Type: ANF-001
Fee Status: HUNDRED
Facility Phone: 6177893000
Sub Town: Not reported
Worksite: SECOND & THIRD FLOORS
Occupied: -1
Contractor: AC000035
Contract Type: WRITTEN
Hours: 7A-4P
Project Type: Renv
Abatement Process: Fcontain, oth:CRITICALS, NEG AIR, WET METHDS
Location: INDOORS
Decon Process: THREE STAGE
Disposal Methods: MATERIAL WILL BE WETTED AND PLACED IN PRELABELED BAGS FOR DISPOSAL
Facility Usage: HOSPITAL
Waiver Given: Not reported
DEP Waiver Number: Not reported
DLWD Waiver Number: Not reported
Small Owner Occ: 0
Owner Name: ST. ELIZABETH'S MEDICAL CENTER
Owner Address: 736 CAMBRIDGE ST
Owner City: BRIGHTON
Owner State: MA
On Site Manager Name: CHUCK LABINS
On Site Manager Phone: 6177893000
Ins Comp: GREAT DIVIDE

Map ID
Direction
Distance
Elevation

MAP FINDINGS

Site

Database(s)

EDR ID Number
EPA ID Number

ST. ELIZABETH'S (Continued)

S101018321

Policy Number: 153726612
EXP Date: 12/28/2014
Facility Size: 100000
Transporter Name: SERVICE TRANSPORT
Transporter Address: 58 PYLES LANE
Transporter City: NEWCASTLE
Transporter State: DE
Final Site: Not reported
Certified Name: CRAIG STARKMAN
Cert Sign Date: 07/29/2014
Certified Company: DEC-TAM
Certified Phone: 9784702860
Entered_by: DECTAM

Notification: Not reported
DEP Region: Not reported
Notifiers Name: Not reported
Start Date: 12/27/2005
End Date: 12/30/2005
Date Entered: Not reported
Entry Date: 11/21/2005
Quantity Material Removed SF: 1600.00
Quantity Material Removed LF: .00
Project Description: Trns
AR Tracking ID: 61744
Super Lic Number: AS030534
Monitor Lic Number: AA000006
Lab Lic Number: AA000006
Year: 2005
Sticker Number: 100025894
Form Type: ANF-001
Fee Status: Fifty
Facility Phone: 6177893239
Sub Town: Not reported
Worksite: CCP4
Occupied: -1
Contractor: AC000035
Contract Type: Off
Hours: Week days: 7A-4P Week end:
Project Type: Renv
Abatement Process: CRIT,NEG AIR,DECON
Location: Indoors
Decon Process: THREE STAGE
Disposal Methods: MATERIAL TO BE WETTED AND PLACED IN DOUBLE BAGS AND LABELED FOR
TRANSPORTATION

Facility Usage: HOSPITAL
Waiver Given: Not reported
DEP Waiver Number: Not reported
DLWD Waiver Number: Not reported
Small Owner Occ: 5
Owner Name: ST. ELIZABETH'S HOSPITAL
Owner Address: 736 CAMBRIDGE STREET
Owner City: BOSTON
Owner State: MA
On Site Manager Name: PETERMAREGNI
On Site Manager Phone: 617-789-3239
Ins Comp: COMMERCE & INDUSTRY

Map ID
Direction
Distance
Elevation

MAP FINDINGS

Site

Database(s)

EDR ID Number
EPA ID Number

ST. ELIZABETH'S (Continued)

S101018321

Policy Number: WC9694329
EXP Date: 12/28/2005
Facility Size: 300,000
Transporter Name: SERVICE TRANSPORT
Transporter Address: 58 PYLES LANE
Transporter City: NEW CASTLE, DE
Transporter State: Not reported
Final Site: 39
Certified Name: BRIAN FITZSIMONS
Cert Sign Date: 11/21/2005
Certified Company: DEC-TAM
Certified Phone: 9784702860
Entered_by: Not reported

Notification: Not reported
DEP Region: Not reported
Notifiers Name: Not reported
Start Date: 02/16/2004
End Date: 02/17/2004
Date Entered: Not reported
Entry Date: 02/02/2004
Quantity Material Removed SF: 200.00
Quantity Material Removed LF: 30.00
Project Description: THERMAL SOLID CORE, VINYL LINOLEUM
AR Tracking ID: 35944
Super Lic Number: AS030419
Monitor Lic Number: AA000006
Lab Lic Number: AA000006
Year: Not reported
Sticker Number: 1562981
Form Type: ANF-001
Fee Status: F
Facility Phone: (617) 789-3239
Sub Town: Not reported
Worksite: CARDINAL MEDEIROS PAVILION-4TH FL RADIOLOGY
Occupied: -1
Contractor: AC000035
Contract Type: Not reported
Hours: 6P-2A
Project Type: Not reported
Abatement Process: Not reported
Location: Not reported
Decon Process: 3 CHAMBER
Disposal Methods: WET 2 PLY POLY BAG
Facility Usage: Not reported
Waiver Given: Not reported
DEP Waiver Number: Not reported
DLWD Waiver Number: Not reported
Small Owner Occ: Not reported
Owner Name: ST ELIZABETH'S HOSP
Owner Address: 736 CAMBRIDGE ST
Owner City: BOSTON
Owner State: MA
On Site Manager Name: Not reported
On Site Manager Phone: Not reported
Ins Comp: Not reported
Policy Number: Not reported

Map ID
Direction
Distance
Elevation

MAP FINDINGS

Site

Database(s)

EDR ID Number
EPA ID Number

ST. ELIZABETH'S (Continued)

S101018321

EXP Date: Not reported
Facility Size: Not reported
Transporter Name: SERVICE TRANSPORT GRP
Transporter Address: 58 PYLES LN
Transporter City: NEW CASTLE
Transporter State: DE
Final Site: 29
Certified Name: BRIAN P FITZSIMONS
Cert Sign Date: 01/30/2004
Certified Company: Not reported
Certified Phone: Not reported
Entered_by: MMitchell

Notification: Not reported
DEP Region: Not reported
Notifiers Name: Not reported
Start Date: 10/27/2014
End Date: 10/31/2014
Date Entered: Not reported
Entry Date: 10/14/2014
Quantity Material Removed SF: 1500.00
Quantity Material Removed LF: .00
Project Description: Trns
AR Tracking ID: 200166
Super Lic Number: AS071933
Monitor Lic Number: AA000006
Lab Lic Number: AA000006
Year: 2014
Sticker Number: 100209419
Form Type: ANF-001
Fee Status: HUNDRED
Facility Phone: 6177779676
Sub Town: Not reported
Worksite: CMP 4TH FLOOR ROOM 4020
Occupied: -1
Contractor: AC000709
Contract Type: WRITTEN
Hours: 3P-1130P
Project Type: Renv
Abatement Process: Fcontain
Location: INDOORS
Decon Process: POLY ENCLOSURE/NEG AIR/DECON FACILITY/PPE/WET METHODS
Disposal Methods: MATERIALS WILL BE WTTED AND PLACED IN DOUBLE BAGS AND LABELED FOR TRANSPORTATION

Facility Usage: HOSPITAL
Waiver Given: Not reported
DEP Waiver Number: Not reported
DLWD Waiver Number: Not reported
Small Owner Occ: 0
Owner Name: ST. ELIZABETH'S HOSPITAL
Owner Address: 736 CAMBRIDGE STREET
Owner City: BOSTON
Owner State: MA
On Site Manager Name: LARRY WILLIAMS
On Site Manager Phone: 6177796767
Ins Comp: AMERICAN ZURICH
Policy Number: 6ZZUB2E412053

Map ID
Direction
Distance
Elevation

MAP FINDINGS

Site

Database(s)

EDR ID Number
EPA ID Number

ST. ELIZABETH'S (Continued)

S101018321

EXP Date: 8/22/2015
Facility Size: 750000
Transporter Name: DEC-TAM CORP
Transporter Address: 50 CONCORD STREET
Transporter City: NORTH READING
Transporter State: MA
Final Site: Not reported
Certified Name: DIANE BARD
Cert Sign Date: 10/14/2014
Certified Company: CRUZ ENVIRONMENTAL SERVICES,LLC
Certified Phone: 9786555466
Entered_by: CRUZSTAFFING1

Notification: Not reported
DEP Region: Not reported
Notifiers Name: Not reported
Start Date: 08/05/2002
End Date: 08/16/2002
Date Entered: Not reported
Entry Date: 07/15/2002
Quantity Material Removed SF: 1500.00
Quantity Material Removed LF: 200.00
Project Description: thermal solid core&vat&ceiling plaster
AR Tracking ID: 14795
Super Lic Number: AS030739
Monitor Lic Number: AA000006
Lab Lic Number: AA000006
Year: 2002
Sticker Number: 556295
Form Type: ANF-001
Fee Status: 50
Facility Phone: (617) 789-2299
Sub Town: brighton
Worksite: mmr-1 and mmr-2
Occupied: -1
Contractor: AC000319
Contract Type: Not reported
Hours: m-f 7-4
Project Type: Renovation
Abatement Process: glove Bag&full containment
Location: Indoors
Decon Process: 3 chamber
Disposal Methods: Wet 2 Ply Poly Bag
Facility Usage: hospital
Waiver Given: 0
DEP Waiver Number: 1
DLWD Waiver Number: Not reported
Small Owner Occ: 0
Owner Name: st elizabeth's hospital
Owner Address: 736 cambridge street
Owner City: BOSTON
Owner State: MA
On Site Manager Name: Not reported
On Site Manager Phone: Not reported
Ins Comp: zurich us
Policy Number: Not reported
EXP Date: Not reported

Map ID
Direction
Distance
Elevation

MAP FINDINGS

Site

Database(s)

EDR ID Number
EPA ID Number

ST. ELIZABETH'S (Continued)

S101018321

Facility Size: 250000 sf 6 fl 48 yr
Transporter Name: ADVANCED BUILDING SYSTEMS INC
Transporter Address: 97 SHANNON ROAD PO BOX 9
Transporter City: SALEM
Transporter State: NH
Final Site: 17
Certified Name: william shea
Cert Sign Date: 07/12/2002
Certified Company: Not reported
Certified Phone: (603) 893-0380
Entered_by: Not reported

Notification: Not reported
DEP Region: Not reported
Notifiers Name: Not reported
Start Date: 07/27/2002
End Date: 07/28/2002
Date Entered: Not reported
Entry Date: 07/15/2002
Quantity Material Removed SF: .00
Quantity Material Removed LF: 200.00
Project Description: Thermal solid core
AR Tracking ID: 14232
Super Lic Number: AS030534
Monitor Lic Number: AA000006
Lab Lic Number: AA000006
Year: 2002
Sticker Number: 554457
Form Type: ANF-001
Fee Status: 50
Facility Phone: (617) 789-3239
Sub Town: Not reported
Worksite: our lady's hall 5th floor
Occupied: -1
Contractor: AC000035
Contract Type: Not reported
Hours: m-f 7-4
Project Type: Repair
Abatement Process: Glove Bag
Location: Indoors
Decon Process: 3 chamber
Disposal Methods: Wet 2 Ply Poly Bag
Facility Usage: hospital
Waiver Given: 0
DEP Waiver Number: Not reported
DLWD Waiver Number: Not reported
Small Owner Occ: 0
Owner Name: st elizabeth's hospital
Owner Address: 736 cambridge street
Owner City: BOSTON
Owner State: MA
On Site Manager Name: Not reported
On Site Manager Phone: Not reported
Ins Comp: commerce&industry
Policy Number: Not reported
EXP Date: Not reported
Facility Size: 300k sf 8 fl

Map ID
Direction
Distance
Elevation

MAP FINDINGS

Site

Database(s)

EDR ID Number
EPA ID Number

ST. ELIZABETH'S (Continued)

S101018321

Transporter Name: service transport group inc
Transporter Address: 58 pyles lane
Transporter City: newcastle
Transporter State: DE
Final Site: 37
Certified Name: brian fitzsimons
Cert Sign Date: 07/11/2002
Certified Company: Not reported
Certified Phone: (978) 470-2860
Entered_by: Not reported

Notification: Not reported
DEP Region: Not reported
Notifiers Name: Not reported
Start Date: 12/27/2011
End Date: 12/29/2011
Date Entered: Not reported
Entry Date: 12/13/2011
Quantity Material Removed SF: 300.00
Quantity Material Removed LF: 40.00
Project Description: Spr,Trns
AR Tracking ID: 151708
Super Lic Number: AS071933
Monitor Lic Number: AA000006
Lab Lic Number: AA000006
Year: 2011
Sticker Number: 100139412
Form Type: ANF-001
Fee Status: Fifty
Facility Phone: 6175996789
Sub Town: Not reported
Worksite: ST. MARGARET'S 4T FL PV LAB
Occupied: -1
Contractor: AC000035
Contract Type: WRITTEN
Hours: Week days: 7A-5P Week end:
Project Type: Renv
Abatement Process: Glv,CRIT, NEGAIR, DECON
Location: Indoors
Decon Process: THREE STAGE
Disposal Methods: MATERIAL WILL BE WETTED AND PLACED IN PRELABELED BAGS FOR DISPOSAL
Facility Usage: HOSPITAL
Waiver Given: Not reported
DEP Waiver Number: Not reported
DLWD Waiver Number: Not reported
Small Owner Occ: 5
Owner Name: ST. ELIZABETH'S HOSPITAL
Owner Address: 736 CAMBRIDGE STREET
Owner City: BOSTON
Owner State: MA
On Site Manager Name: MICHAEL CANNING
On Site Manager Phone: Not reported
Ins Comp: ZURICH AMERICAN
Policy Number: WC488724301
EXP Date: 12/28/2011
Facility Size: 300000
Transporter Name: Not reported

Map ID
Direction
Distance
Elevation

MAP FINDINGS

Site

Database(s)

EDR ID Number
EPA ID Number

ST. ELIZABETH'S (Continued)

S101018321

Transporter Address: Not reported
Transporter City: Not reported
Transporter State: Not reported
Final Site: 39
Certified Name: BRIAN FITZSIMONS
Cert Sign Date: 12/13/2011
Certified Company: DEC-TAM
Certified Phone: 9784702860
Entered_by: Not reported

Notification: Not reported
DEP Region: Not reported
Notifiers Name: Not reported
Start Date: 04/28/2008
End Date: 04/30/2008
Date Entered: Not reported
Entry Date: 04/14/2008
Quantity Material Removed SF: .00
Quantity Material Removed LF: 300.00
Project Description: Other:
AR Tracking ID: 96972
Super Lic Number: AS071933
Monitor Lic Number: AA000006
Lab Lic Number: AA000006
Year: 2008
Sticker Number: 100070689
Form Type: ANF-001
Fee Status: Fifty
Facility Phone: 6177893239
Sub Town: Not reported
Worksite: BATHRROMS 3710-6780
Occupied: -1
Contractor: AC000035
Contract Type: Off
Hours: Week days: 7A-4P Week end:
Project Type: Renv
Abatement Process: Glv,CRITICALS, NEG AIR, DECON
Location: Indoors
Decon Process: THREE STAGE
Disposal Methods: MATERIAL WILL BE WETTED AND PLACED IN PRELABELED BAGS FOR DISPOSAL
Facility Usage: HOSPITAL
Waiver Given: Not reported
DEP Waiver Number: Not reported
DLWD Waiver Number: Not reported
Small Owner Occ: 5
Owner Name: ST. ELIZABETH'S MEDICAL CENTER
Owner Address: 736 CAMBRIDGE STREET
Owner City: BOSTON
Owner State: MA
On Site Manager Name: PETER MAREGNI
On Site Manager Phone: Not reported
Ins Comp: COMMERCE & INDUSTRY
Policy Number: WC5311254
EXP Date: 12/28/2008
Facility Size: 100000
Transporter Name: Not reported
Transporter Address: Not reported

Map ID
Direction
Distance
Elevation

MAP FINDINGS

Site

Database(s)

EDR ID Number
EPA ID Number

ST. ELIZABETH'S (Continued)

S101018321

Transporter City: Not reported
Transporter State: Not reported
Final Site: 39
Certified Name: PETER DUFFY
Cert Sign Date: 04/14/2008
Certified Company: DEC-TAM
Certified Phone: 9784702860
Entered_by: Not reported

Notification: Not reported
DEP Region: Not reported
Notifiers Name: Not reported
Start Date: 05/19/2008
End Date: 05/21/2008
Date Entered: Not reported
Entry Date: 04/28/2008
Quantity Material Removed SF: .00
Quantity Material Removed LF: 300.00
Project Description: Other:
AR Tracking ID: 97450
Super Lic Number: AS071933
Monitor Lic Number: AA000006
Lab Lic Number: AA000006
Year: 2008
Sticker Number: 100071199
Form Type: ANF-001
Fee Status: Fifty
Facility Phone: 6177893239
Sub Town: Not reported
Worksite: BATHROOMS 3710-6780
Occupied: -1
Contractor: AC000035
Contract Type: WRITTEN
Hours: Week days: 7A-4P Week end:
Project Type: Renv
Abatement Process: Glv
Location: Indoors
Decon Process: THREE STAGE
Disposal Methods: MATERIALS WILL BE WETTED AND PLACED IN DOUBLE BAGS AND LABELED FOR TRANSPORATION

Facility Usage: HOSPITAL
Waiver Given: Not reported
DEP Waiver Number: Not reported
DLWD Waiver Number: Not reported
Small Owner Occ: 5
Owner Name: ST. ELIZABETH'S MEDICAL CENTER
Owner Address: 736 CAMBRIDGE STREET
Owner City: BOSTON
Owner State: MA
On Site Manager Name: PETER MAREGNI
On Site Manager Phone: Not reported
Ins Comp: COMMERCE & INDUSTRY
Policy Number: WC5313154
EXP Date: 12/28/2008
Facility Size: 100,000
Transporter Name: Not reported
Transporter Address: Not reported

Map ID
Direction
Distance
Elevation

MAP FINDINGS

Site

Database(s)

EDR ID Number
EPA ID Number

ST. ELIZABETH'S (Continued)

S101018321

Transporter City: Not reported
Transporter State: Not reported
Final Site: 39
Certified Name: PETER DUFFY
Cert Sign Date: 04/28/2008
Certified Company: DEC-TAM
Certified Phone: 9784702860
Entered_by: Not reported

Notification: 100209339R1
DEP Region: NE
Notifiers Name: DEC-TAM CORPORATION
Start Date: 10/27/2014
End Date: 10/31/2014
Date Entered: 20/10/2014
Entry Date: 10/20/2014
Quantity Material Removed SF: 1500
Quantity Material Removed LF: 0
Project Description: Trns
AR Tracking ID: Not reported
Super Lic Number: Not reported
Monitor Lic Number: Not reported
Lab Lic Number: Not reported
Year: Not reported
Sticker Number: Not reported
Form Type: Not reported
Fee Status: Not reported
Facility Phone: Not reported
Sub Town: Not reported
Worksite: Not reported
Occupied: Not reported
Contractor: Not reported
Contract Type: Not reported
Hours: Not reported
Project Type: Not reported
Abatement Process: Not reported
Location: Not reported
Decon Process: Not reported
Disposal Methods: Not reported
Facility Usage: Not reported
Waiver Given: Not reported
DEP Waiver Number: Not reported
DLWD Waiver Number: Not reported
Small Owner Occ: Not reported
Owner Name: Not reported
Owner Address: Not reported
Owner City: Not reported
Owner State: Not reported
On Site Manager Name: Not reported
On Site Manager Phone: Not reported
Ins Comp: Not reported
Policy Number: Not reported
EXP Date: Not reported
Facility Size: Not reported
Transporter Name: Not reported
Transporter Address: Not reported
Transporter City: Not reported

Map ID
Direction
Distance
Elevation

MAP FINDINGS

Site

Database(s)

EDR ID Number
EPA ID Number

ST. ELIZABETH'S (Continued)

S101018321

Transporter State: Not reported
Final Site: Not reported
Certified Name: Not reported
Cert Sign Date: Not reported
Certified Company: Not reported
Certified Phone: Not reported
Entered_by: Not reported

Notification: Not reported
DEP Region: Not reported
Notifiers Name: Not reported
Start Date: 10/18/2008
End Date: 10/18/2008
Date Entered: Not reported
Entry Date: 10/02/2008
Quantity Material Removed SF: .00
Quantity Material Removed LF: 25.00
Project Description: Spr,
AR Tracking ID: 104865
Super Lic Number: AS071933
Monitor Lic Number: AA000006
Lab Lic Number: AA000006
Year: 2008
Sticker Number: 100079270
Form Type: ANF-001
Fee Status: Fifty
Facility Phone: 6177893239
Sub Town: Not reported
Worksite: EEG RECEPTION
Occupied: -1
Contractor: AC000035
Contract Type: WRITTEN
Hours: Week days: 7A-3:30P Week end:
Project Type: Renv
Abatement Process: Glv
Location: Indoors
Decon Process: THREE STAGE
Disposal Methods: MATERIALS WILL BE WETTED AND PLACED IN DOUBLE BAGS AND LABELED FOR TRANSPORTATION

Facility Usage: HOSPITAL
Waiver Given: Not reported
DEP Waiver Number: Not reported
DLWD Waiver Number: Not reported
Small Owner Occ: 5
Owner Name: ST. ELIZABETHS
Owner Address: 736 CAMBRIDGE STREET
Owner City: BOSTON
Owner State: MA
On Site Manager Name: PETER MAREGNI
On Site Manager Phone: Not reported
Ins Comp: COMMERCE & INDUSTRY
Policy Number: WC5313154
EXP Date: 12/28/2008
Facility Size: 300,000
Transporter Name: Not reported
Transporter Address: Not reported
Transporter City: Not reported

Map ID
Direction
Distance
Elevation

MAP FINDINGS

Site

Database(s)

EDR ID Number
EPA ID Number

ST. ELIZABETH'S (Continued)

S101018321

Transporter State: Not reported
Final Site: 39
Certified Name: PETER DUFFY
Cert Sign Date: 10/02/2008
Certified Company: DEC-TAM
Certified Phone: 9784702860
Entered_by: Not reported

Notification: Not reported
DEP Region: Not reported
Notifiers Name: Not reported
Start Date: 07/05/2002
End Date: 07/05/2002
Date Entered: Not reported
Entry Date: 07/05/2002
Quantity Material Removed SF: 400.00
Quantity Material Removed LF: .00
Project Description: Not reported
AR Tracking ID: 14223
Super Lic Number: AS000084
Monitor Lic Number: AA000006
Lab Lic Number: AA000006
Year: 2002
Sticker Number: 554448
Form Type: ANF-001
Fee Status: 50
Facility Phone: (617) 789-3239
Sub Town: Not reported
Worksite: Our Lady's Hall
Occupied: -1
Contractor: AC000035
Contract Type: Not reported
Hours: 6pm-2am
Project Type: Renovation
Abatement Process: Full Containment
Location: Indoors
Decon Process: 3 chamber
Disposal Methods: Not reported
Facility Usage: Hospital
Waiver Given: -1
DEP Waiver Number: 020-7990
DLWD Waiver Number: N/A
Small Owner Occ: 0
Owner Name: St. Elizabeth's Hospital
Owner Address: 736 Cambridge Street
Owner City: BOSTON
Owner State: MA
On Site Manager Name: Not reported
On Site Manager Phone: Not reported
Ins Comp: Commerce & Industry
Policy Number: WC938-55-38
EXP Date: 12/28/02
Facility Size: 300K
Transporter Name: Service Transport Group
Transporter Address: 58 Pyles Lane
Transporter City: New Castle
Transporter State: DE

Map ID
Direction
Distance
Elevation

MAP FINDINGS

Site

Database(s)

EDR ID Number
EPA ID Number

ST. ELIZABETH'S (Continued)

S101018321

Final Site: 37
Certified Name: Brian Fitzsimmons
Cert Sign Date: 07/03/2002
Certified Company: Not reported
Certified Phone: (978) 470-2860
Entered_by: Not reported

Notification: Not reported
DEP Region: Not reported
Notifiers Name: Not reported
Start Date: 04/16/2011
End Date: 04/16/2011
Date Entered: Not reported
Entry Date: 04/15/2011
Quantity Material Removed SF: 40.00
Quantity Material Removed LF: .00
Project Description: Trns
AR Tracking ID: 140406
Super Lic Number: AS071933
Monitor Lic Number: AA000006
Lab Lic Number: AA000006
Year: 2011
Sticker Number: 100124343
Form Type: ANF-001
Fee Status: Fifty
Facility Phone: 6175996789
Sub Town: Not reported
Worksite: 10TH FLOOR CCP
Occupied: -1
Contractor: AC000035
Contract Type: WRITTEN
Hours: Week days: 8A-4P Week end:
Project Type: Renv
Abatement Process: Glv
Location: Indoors
Decon Process: THREE STAGE
Disposal Methods: MATERIALS WILL BE WETTED AND PLACED IN DOUBLE BAGS AND LABELED FOR TRANSPORTATION

Facility Usage: HOSPITAL
Waiver Given: Not reported
DEP Waiver Number: 1104962
DLWD Waiver Number: NWA11171
Small Owner Occ: 5
Owner Name: ST. ELIZABETH'S MEDICAL CENTER
Owner Address: 736 CAMBRIDGE STREET
Owner City: BOSTON
Owner State: MA
On Site Manager Name: MIKE CANNING
On Site Manager Phone: Not reported
Ins Comp: ZURICH AMERICAN
Policy Number: WC488324701
EXP Date: 12/28/2011
Facility Size: 300,000
Transporter Name: Not reported
Transporter Address: Not reported
Transporter City: Not reported
Transporter State: Not reported

Map ID
Direction
Distance
Elevation

MAP FINDINGS

Site

Database(s)

EDR ID Number
EPA ID Number

ST. ELIZABETH'S (Continued)

S101018321

Final Site: 39
Certified Name: BRIAN FITZSIMONS
Cert Sign Date: 04/15/2011
Certified Company: DEC-TAM
Certified Phone: 9784702860
Entered_by: Not reported

Notification: Not reported
DEP Region: Not reported
Notifiers Name: Not reported
Start Date: 03/06/2012
End Date: 05/31/2012
Date Entered: Not reported
Entry Date: 02/22/2012
Quantity Material Removed SF: 46140.00
Quantity Material Removed LF: .00
Project Description: Trns
AR Tracking ID: 154184
Super Lic Number: AS000364
Monitor Lic Number: AM061892
Lab Lic Number: AA000028
Year: 2012
Sticker Number: 100143089
Form Type: ANF-001
Fee Status: Fifty
Facility Phone: Not reported
Sub Town: Not reported
Worksite: OUR LADY HALL
Occupied: 0
Contractor: AC000705
Contract Type: WRITTEN
Hours: Week days: 7AM-3:30PM Week end:
Project Type: Dem
Abatement Process: REGULATED AREA
Location: Not reported
Decon Process: REMOTE 3 STAGE DECON
Disposal Methods: TWO 10 MIL BLADDER BAGS, LABELS, DUMP TRAILERS
Facility Usage: HOSPITAL ADMINISTRATION
Waiver Given: Not reported
DEP Waiver Number: Not reported
DLWD Waiver Number: Not reported
Small Owner Occ: 5
Owner Name: ST. ELIZABETHS MEDICAL CENTER
Owner Address: 736 CAMBRIDGE STREET
Owner City: BOSTON
Owner State: MA
On Site Manager Name: Not reported
On Site Manager Phone: Not reported
Ins Comp: ZURICH AMERICAN INSURANCE COMPANY
Policy Number: WC6554594
EXP Date: 10/1/2012
Facility Size: 61103
Transporter Name: Not reported
Transporter Address: Not reported
Transporter City: Not reported
Transporter State: Not reported
Final Site: 73

Map ID
Direction
Distance
Elevation

MAP FINDINGS

Site

Database(s)

EDR ID Number
EPA ID Number

ST. ELIZABETH'S (Continued)

S101018321

Certified Name: NATALIE DARLING
Cert Sign Date: 02/22/2012
Certified Company: NASDI, LLC
Certified Phone: 7812506600
Entered_by: Not reported

Notification: Not reported
DEP Region: Not reported
Notifiers Name: Not reported
Start Date: 03/06/2012
End Date: 05/31/2012
Date Entered: Not reported
Entry Date: 02/22/2012
Quantity Material Removed SF: 600.00
Quantity Material Removed LF: .00
Project Description: Trns
AR Tracking ID: 154188
Super Lic Number: AS000364
Monitor Lic Number: AM061892
Lab Lic Number: AA000028
Year: 2012
Sticker Number: 100143096
Form Type: ANF-001
Fee Status: Fifty
Facility Phone: Not reported
Sub Town: Not reported
Worksite: OFFICERS BUILDING
Occupied: 0
Contractor: AC000705
Contract Type: WRITTEN
Hours: Week days: 7AM-3:30PM Week end:
Project Type: Dem
Abatement Process: REGULATED AREA
Location: Not reported
Decon Process: REMOTE 3 STAGE DECON
Disposal Methods: TWO 10 MIL BLADDER BAGS, LABELS, DUMP TRAILERS
Facility Usage: HOSPITAL
Waiver Given: Not reported
DEP Waiver Number: Not reported
DLWD Waiver Number: Not reported
Small Owner Occ: 5
Owner Name: ST. ELIZABETHS MEDICAL CENTER
Owner Address: 736 CAMBRIDGE STSREET
Owner City: BOSTON
Owner State: MA
On Site Manager Name: Not reported
On Site Manager Phone: Not reported
Ins Comp: ZURICH AMERICAN INSURANCE COMPANY
Policy Number: WC6554594
EXP Date: 10/1/2012
Facility Size: 36000
Transporter Name: Not reported
Transporter Address: Not reported
Transporter City: Not reported
Transporter State: Not reported
Final Site: 73
Certified Name: NATALIE DARLING

Map ID
Direction
Distance
Elevation

MAP FINDINGS

Site

Database(s)

EDR ID Number
EPA ID Number

ST. ELIZABETH'S (Continued)

S101018321

Cert Sign Date: 02/22/2012
Certified Company: NASDI, LLC
Certified Phone: 7812506600
Entered_by: Not reported

Notification: Not reported
DEP Region: Not reported
Notifiers Name: Not reported
Start Date: 03/06/2012
End Date: 05/31/2012
Date Entered: Not reported
Entry Date: 02/22/2012
Quantity Material Removed SF: 22200.00
Quantity Material Removed LF: .00
Project Description: Trns
AR Tracking ID: 154190
Super Lic Number: AS000364
Monitor Lic Number: AM061892
Lab Lic Number: AA000028
Year: 2012
Sticker Number: 100143098
Form Type: ANF-001
Fee Status: Fifty
Facility Phone: Not reported
Sub Town: Not reported
Worksite: MOTHER MARY ROSE BUILDING
Occupied: 0
Contractor: AC000705
Contract Type: WRITTEN
Hours: Week days: 7AM-3:30PM Week end:
Project Type: Dem
Abatement Process: REGULATED AREA
Location: Not reported
Decon Process: REMOTE 3 STAGE DECON
Disposal Methods: TWO 10 MIL BLADDER BAGS.LABELS, DUMP TRAILERS
Facility Usage: HOSPITAL
Waiver Given: Not reported
DEP Waiver Number: Not reported
DLWD Waiver Number: Not reported
Small Owner Occ: 5
Owner Name: ST. ELIZABETHS MEDICAL CENTER
Owner Address: 736 CAMBRIDGE STREET
Owner City: BOSTON
Owner State: MA
On Site Manager Name: Not reported
On Site Manager Phone: Not reported
Ins Comp: ZURICH AMERICAN INSURANCE COMPANY
Policy Number: WC6554594
EXP Date: 10/1/2012
Facility Size: 68000
Transporter Name: Not reported
Transporter Address: Not reported
Transporter City: Not reported
Transporter State: Not reported
Final Site: 73
Certified Name: NATALIE DARLING
Cert Sign Date: 02/22/2012

Map ID
Direction
Distance
Elevation

MAP FINDINGS

Site

Database(s)

EDR ID Number
EPA ID Number

ST. ELIZABETH'S (Continued)

S101018321

Certified Company: NASDI, LLC
Certified Phone: 7812506600
Entered_by: Not reported

Notification: Not reported
DEP Region: Not reported
Notifiers Name: Not reported
Start Date: 10/12/2010
End Date: 10/14/2010
Date Entered: Not reported
Entry Date: 09/28/2010
Quantity Material Removed SF: 600.00
Quantity Material Removed LF: .00
Project Description: Trns
AR Tracking ID: 132410
Super Lic Number: AS071933
Monitor Lic Number: AA000006
Lab Lic Number: AA000006
Year: 2010
Sticker Number: 100113963
Form Type: ANF-001
Fee Status: Fifty
Facility Phone: 6177893239
Sub Town: Not reported
Worksite: CMP7 RMS 770 & 760
Occupied: -1
Contractor: AC000035
Contract Type: WRITTEN
Hours: Week days: 7A-4P Week end:
Project Type: Renv
Abatement Process: CRIT BAR/NEGAIR
Location: Indoors
Decon Process: THREE STAGE
Disposal Methods: MATERIALS WILL BE WETTED AND PLACED IN DOUBLE BAGS AND LABELED FOR TRANSPORTATION

Facility Usage: HOSPITAL
Waiver Given: Not reported
DEP Waiver Number: Not reported
DLWD Waiver Number: Not reported
Small Owner Occ: 5
Owner Name: ST. ELIZABETH'S HOSPITAL
Owner Address: 736 CAMBRIDGE STREET
Owner City: BOSTON
Owner State: MA
On Site Manager Name: PETER MAREGNI
On Site Manager Phone: Not reported
Ins Comp: ZURICH AMERICAN
Policy Number: WC488324700
EXP Date: 12/28/2010
Facility Size: 300,000
Transporter Name: Not reported
Transporter Address: Not reported
Transporter City: Not reported
Transporter State: Not reported
Final Site: 39
Certified Name: BRIAN FITZSIMONS
Cert Sign Date: 09/28/2010

Map ID
Direction
Distance
Elevation

MAP FINDINGS

Site

Database(s)

EDR ID Number
EPA ID Number

ST. ELIZABETH'S (Continued)

S101018321

Certified Company: DEC-TAM
Certified Phone: 9784702860
Entered_by: Not reported

Notification: 100204395R3
DEP Region: SE
Notifiers Name: DEC-TAM CORPORATION
Start Date: 09/04/2014
End Date: 09/12/2014
Date Entered: 03/09/2014
Entry Date: 09/03/2014
Quantity Material Removed SF: 20250
Quantity Material Removed LF: 4500
Project Description: Thrm,Trns
AR Tracking ID: Not reported
Super Lic Number: Not reported
Monitor Lic Number: Not reported
Lab Lic Number: Not reported
Year: Not reported
Sticker Number: Not reported
Form Type: Not reported
Fee Status: Not reported
Facility Phone: Not reported
Sub Town: Not reported
Worksite: Not reported
Occupied: Not reported
Contractor: Not reported
Contract Type: Not reported
Hours: Not reported
Project Type: Not reported
Abatement Process: Not reported
Location: Not reported
Decon Process: Not reported
Disposal Methods: Not reported
Facility Usage: Not reported
Waiver Given: Not reported
DEP Waiver Number: Not reported
DLWD Waiver Number: Not reported
Small Owner Occ: Not reported
Owner Name: Not reported
Owner Address: Not reported
Owner City: Not reported
Owner State: Not reported
On Site Manager Name: Not reported
On Site Manager Phone: Not reported
Ins Comp: Not reported
Policy Number: Not reported
EXP Date: Not reported
Facility Size: Not reported
Transporter Name: Not reported
Transporter Address: Not reported
Transporter City: Not reported
Transporter State: Not reported
Final Site: Not reported
Certified Name: Not reported
Cert Sign Date: Not reported
Certified Company: Not reported

Map ID
Direction
Distance
Elevation

MAP FINDINGS

Site

Database(s)

EDR ID Number
EPA ID Number

ST. ELIZABETH'S (Continued)

S101018321

Certified Phone: Not reported
Entered_by: Not reported

Notification: Not reported
DEP Region: Not reported
Notifiers Name: Not reported
Start Date: 03/24/2008
End Date: 03/24/2008
Date Entered: Not reported
Entry Date: 03/10/2008
Quantity Material Removed SF: 75.00
Quantity Material Removed LF: .00
Project Description: Trns
AR Tracking ID: 95377
Super Lic Number: AS061904
Monitor Lic Number: AA000006
Lab Lic Number: AA000006
Year: 2008
Sticker Number: 100068924
Form Type: ANF-001
Fee Status: Fifty
Facility Phone: 6177893239
Sub Town: Not reported
Worksite: TUB ROOMS 7691&6691
Occupied: -1
Contractor: AC000035
Contract Type: WRITTEN
Hours: Week days: 7:30A-5P Week end:
Project Type: Renv
Abatement Process: CRIT BAR/NEG AIR/ DECON/ SPLASHGUAR
Location: Indoors
Decon Process: THREE STAGE
Disposal Methods: MATERIALS WILL BE WETTED AND PLACED IN DOUBLE BAGS AND LABELED FOR TRANSPORTATION

Facility Usage: HOSPITAL
Waiver Given: Not reported
DEP Waiver Number: Not reported
DLWD Waiver Number: Not reported
Small Owner Occ: 5
Owner Name: ST. ELIZABETHS HOSPITAL
Owner Address: 736 CAMBRIDGE STREET
Owner City: BOSTON
Owner State: MA
On Site Manager Name: PETER MAREGNI
On Site Manager Phone: Not reported
Ins Comp: INDUSTRY & COMMERCE
Policy Number: WC5313154
EXP Date: 12/28/2008
Facility Size: 300,000
Transporter Name: Not reported
Transporter Address: Not reported
Transporter City: Not reported
Transporter State: Not reported
Final Site: 39
Certified Name: PETER DUFFY
Cert Sign Date: 03/10/2008
Certified Company: DEC-TAM

Map ID
Direction
Distance
Elevation

MAP FINDINGS

Site

Database(s)

EDR ID Number
EPA ID Number

ST. ELIZABETH'S (Continued)

S101018321

Certified Phone: 9784702860
Entered_by: Not reported

Notification: Not reported
DEP Region: Not reported
Notifiers Name: Not reported
Start Date: 05/03/2008
End Date: 05/03/2008
Date Entered: Not reported
Entry Date: 04/23/2008
Quantity Material Removed SF: 100.00
Quantity Material Removed LF: 30.00
Project Description: Thermal solid core, FLR TILE, MASTIC
AR Tracking ID: 97320
Super Lic Number: AS071933
Monitor Lic Number: AA000006
Lab Lic Number: AA000006
Year: Not reported
Sticker Number: 305594
Form Type: ANF-001
Fee Status: F
Facility Phone: (617) 789-3239
Sub Town: Not reported
Worksite: OUR LADIES HALL, #112
Occupied: -1
Contractor: AC000035
Contract Type: Not reported
Hours: 7A-4P
Project Type: Not reported
Abatement Process: Not reported
Location: Not reported
Decon Process: 3 CHAMBER
Disposal Methods: WET 2 PLY POLY BAG
Facility Usage: Not reported
Waiver Given: Not reported
DEP Waiver Number: Not reported
DLWD Waiver Number: Not reported
Small Owner Occ: Not reported
Owner Name: ST ELIZABETHS HOSP
Owner Address: 736 CAMBRIDGE ST
Owner City: BOSTON
Owner State: MA
On Site Manager Name: Not reported
On Site Manager Phone: Not reported
Ins Comp: Not reported
Policy Number: Not reported
EXP Date: Not reported
Facility Size: Not reported
Transporter Name: SERVICE TRANS
Transporter Address: 58 PYLES LN
Transporter City: NEW CASTLE
Transporter State: DE
Final Site: 39
Certified Name: PETER DUFFY
Cert Sign Date: Not reported
Certified Company: Not reported
Certified Phone: Not reported

Map ID
Direction
Distance
Elevation

MAP FINDINGS

Site

Database(s)

EDR ID Number
EPA ID Number

ST. ELIZABETH'S (Continued)

S101018321

Entered_by: mitchell

Notification: Not reported
DEP Region: Not reported
Notifiers Name: Not reported
Start Date: 10/27/2014
End Date: 10/31/2014
Date Entered: Not reported
Entry Date: 10/14/2014
Quantity Material Removed SF: 1500.00
Quantity Material Removed LF: .00
Project Description: Trns
AR Tracking ID: 200086
Super Lic Number: AS071933
Monitor Lic Number: AA000006
Lab Lic Number: AA000006
Year: 2014
Sticker Number: 100209339
Form Type: ANF-001
Fee Status: HUNDRED
Facility Phone: 6177796767
Sub Town: Not reported
Worksite: CMP 4TH FLOOR ROOM 4020
Occupied: -1
Contractor: AC000035
Contract Type: WRITTEN
Hours: 3P-1130P
Project Type: Renv
Abatement Process: Fcontain
Location: INDOORS
Decon Process: POLY ENCLOSURE/NEG AIR/DECON FACILITY/PPE/WET METHODS
Disposal Methods: MATERIALS WILL BE WETTED AND PLACED IN DOUBLE BAGS AND LABELED FOR
TRANSPORATION

Facility Usage: HOSPITAL
Waiver Given: Not reported
DEP Waiver Number: Not reported
DLWD Waiver Number: Not reported
Small Owner Occ: 0
Owner Name: ST. ELIZABETH'S HOSPITAL
Owner Address: 736 CAMBRIDGE STREET
Owner City: BOSTON
Owner State: MA
On Site Manager Name: LARRY WILLIAMS
On Site Manager Phone: 6177796767
Ins Comp: GREAT DIVIDE INSURANCE CO
Policy Number: WCA153726612
EXP Date: 12/28/2014
Facility Size: 750000
Transporter Name: DEC-TAM CORP
Transporter Address: 50 CONCORD STREET
Transporter City: NORTH READING
Transporter State: MA
Final Site: Not reported
Certified Name: BRENT MORGENSTERN
Cert Sign Date: 10/14/2014
Certified Company: DEC-TAM
Certified Phone: 9784702860

Map ID
Direction
Distance
Elevation

MAP FINDINGS

Site

Database(s)

EDR ID Number
EPA ID Number

ST. ELIZABETH'S (Continued)

S101018321

Entered_by: DECTAM

Notification: Not reported
DEP Region: Not reported
Notifiers Name: Not reported
Start Date: 10/30/2014
End Date: 10/30/2014
Date Entered: Not reported
Entry Date: 10/30/2014
Quantity Material Removed SF: 5.00
Quantity Material Removed LF: .00
Project Description: Trns
AR Tracking ID: 201337
Super Lic Number: AS071933
Monitor Lic Number: AA000006
Lab Lic Number: AA000006
Year: 2014
Sticker Number: 100210472
Form Type: ANF-001
Fee Status: HUNDRED
Facility Phone: 6177893239
Sub Town: Not reported
Worksite: MAIN BLDG 4TH FL ROOM 4020
Occupied: -1
Contractor: AC000035
Contract Type: WRITTEN
Hours: 5P-11P
Project Type: Renv
Abatement Process: oth:CRITBAR/NEGAIR/DECON/WMETHODS
Location: INDOORS
Decon Process: THREE STAGE
Disposal Methods: MATERIALS WILL BE WETTED AND PLACED IN DOUBLE BAGS AND LABELED FOR TRANSPORTATION

Facility Usage: HOSPITAL
Waiver Given: Not reported
DEP Waiver Number: 1410842
DLWD Waiver Number: 10989-2014
Small Owner Occ: 0
Owner Name: SEMC
Owner Address: 736 CAMBRIDGE STREET
Owner City: BOSTON
Owner State: MA
On Site Manager Name: ANTHONY CHELLA
On Site Manager Phone: 6175738114
Ins Comp: GREAT DIVIDE INSURANCE CO
Policy Number: WCA153726612
EXP Date: 12/28/2014
Facility Size: 54000
Transporter Name: DEC-TAM CORP
Transporter Address: 50 CONCORD STREET
Transporter City: NORTH READING
Transporter State: MA
Final Site: Not reported
Certified Name: ADAM GIRARD
Cert Sign Date: 10/30/2014
Certified Company: DEC-TAM
Certified Phone: 9784702860

Map ID
Direction
Distance
Elevation

MAP FINDINGS

Site

Database(s)

EDR ID Number
EPA ID Number

ST. ELIZABETH'S (Continued)

S101018321

Entered_by: DECTAM

Notification: Not reported
DEP Region: Not reported
Notifiers Name: Not reported
Start Date: 07/15/2008
End Date: 07/18/2008
Date Entered: Not reported
Entry Date: 07/15/2008
Quantity Material Removed SF: 400.00
Quantity Material Removed LF: 400.00
Project Description: Trns,CEILING PLAST
AR Tracking ID: 101018
Super Lic Number: AS031535
Monitor Lic Number: AA000006
Lab Lic Number: AA000006
Year: 2008
Sticker Number: 100075173
Form Type: ANF-001
Fee Status: Fifty
Facility Phone: 6177893239
Sub Town: Not reported
Worksite: CARDINAL CUSHING BLDG
Occupied: -1
Contractor: AC000129
Contract Type: WRITTEN
Hours: Week days: 4PM-12AM Week end:
Project Type: Renv
Abatement Process: Glv,Fcontain
Location: Indoors
Decon Process: GLOBEBAG METHOD/FULL CONTAINMENT
Disposal Methods: WASTE WETTED, DOUBLE WRAPPED IN 6 MIL POLY/EPA APPROVED LANDFILL
Facility Usage: HOSPITAL
Waiver Given: Not reported
DEP Waiver Number: 0807962
DLWD Waiver Number: SP08229
Small Owner Occ: 5
Owner Name: ST. ELIZABETH MEDICAL CENTER
Owner Address: 736 CAMBRIDGE STREET
Owner City: BOSTON
Owner State: MA
On Site Manager Name: PETER MAREGNI
On Site Manager Phone: 617-789-3239
Ins Comp: Not reported
Policy Number: Not reported
EXP Date: Not reported
Facility Size: Not reported
Transporter Name: SENCAM, INC.
Transporter Address: 145 MARSTON STREET
Transporter City: LAWRENCE
Transporter State: Not reported
Final Site: 39
Certified Name: PATRICK J. SENNOTT
Cert Sign Date: 07/15/2008
Certified Company: SENCAM, INC.
Certified Phone: 9786837767
Entered_by: Not reported

Map ID
Direction
Distance
Elevation

MAP FINDINGS

Site

Database(s)

EDR ID Number
EPA ID Number

ST. ELIZABETH'S (Continued)

S101018321

Notification: Not reported
DEP Region: Not reported
Notifiers Name: Not reported
Start Date: 03/16/2007
End Date: 03/16/2007
Date Entered: Not reported
Entry Date: 03/22/2007
Quantity Material Removed SF: Not reported
Quantity Material Removed LF: 2.00
Project Description: Corrugated Pipe
AR Tracking ID: 80766
Super Lic Number: AS030534
Monitor Lic Number: AA000006
Lab Lic Number: AA000006
Year: Not reported
Sticker Number: 304503
Form Type: ANF-001
Fee Status: F
Facility Phone: (617) 789-3239
Sub Town: Not reported
Worksite: HQ BLDG ROOM 212
Occupied: -1
Contractor: AC000035
Contract Type: Not reported
Hours: 10-2
Project Type: Not reported
Abatement Process: Not reported
Location: Not reported
Decon Process: 3 CHAMBER
Disposal Methods: WET 2 PLY POLY BAG
Facility Usage: Not reported
Waiver Given: -1
DEP Waiver Number: 0703843
DLWD Waiver Number: NWA073389
Small Owner Occ: Not reported
Owner Name: ST ELIZABETHS HOSP
Owner Address: 736 CAMBRIDGE ST
Owner City: BOSTON
Owner State: MA
On Site Manager Name: Not reported
On Site Manager Phone: Not reported
Ins Comp: Not reported
Policy Number: Not reported
EXP Date: Not reported
Facility Size: Not reported
Transporter Name: SERVIE TRANS
Transporter Address: 58 PYLES LN
Transporter City: NEW CASTLE
Transporter State: DE
Final Site: 39
Certified Name: BRIAN P FITZSIMONS
Cert Sign Date: Not reported
Certified Company: Not reported
Certified Phone: Not reported
Entered_by: mmitchell

Notification: Not reported

Map ID
Direction
Distance
Elevation

MAP FINDINGS

Site

Database(s)

EDR ID Number
EPA ID Number

ST. ELIZABETH'S (Continued)

S101018321

DEP Region: Not reported
Notifiers Name: Not reported
Start Date: 11/30/2004
End Date: 12/10/2004
Date Entered: Not reported
Entry Date: 11/18/2004
Quantity Material Removed SF: 1500.00
Quantity Material Removed LF: 500.00
Project Description: Corrugated Pipe,FLR MASTIC, COVE BASE
AR Tracking ID: 47505
Super Lic Number: AS030995
Monitor Lic Number: AA000006
Lab Lic Number: AA000006
Year: Not reported
Sticker Number: 300682
Form Type: ANF-001
Fee Status: F
Facility Phone: (617) 789-2490
Sub Town: Not reported
Worksite: SETON PAVILLION; LEVL 3
Occupied: Not reported
Contractor: AC000427
Contract Type: Not reported
Hours: 7-3
Project Type: Not reported
Abatement Process: Not reported
Location: Not reported
Decon Process: 3 CHAMBER
Disposal Methods: WET 2 PLY POLY BAG
Facility Usage: Not reported
Waiver Given: Not reported
DEP Waiver Number: Not reported
DLWD Waiver Number: Not reported
Small Owner Occ: Not reported
Owner Name: CARITAS ST ELIZABETHS MED CTR
Owner Address: 736 CAMBRIDGE ST
Owner City: BOSTON
Owner State: MA
On Site Manager Name: Not reported
On Site Manager Phone: Not reported
Ins Comp: Not reported
Policy Number: Not reported
EXP Date: Not reported
Facility Size: Not reported
Transporter Name: AULSON CO
Transporter Address: 49 DANTON DR
Transporter City: METHUEN
Transporter State: MA
Final Site: 47
Certified Name: DAN MICHAULD
Cert Sign Date: 11/15/2004
Certified Company: Not reported
Certified Phone: Not reported
Entered_by: MMitchell

Notification: Not reported
DEP Region: Not reported

Map ID
Direction
Distance
Elevation

MAP FINDINGS

Site

Database(s)

EDR ID Number
EPA ID Number

ST. ELIZABETH'S (Continued)

S101018321

Notifiers Name: Not reported
Start Date: 05/21/2012
End Date: 06/01/2012
Date Entered: Not reported
Entry Date: 05/07/2012
Quantity Material Removed SF: .00
Quantity Material Removed LF: 880.00
Project Description: Trns
AR Tracking ID: 157192
Super Lic Number: AS071933
Monitor Lic Number: AA000006
Lab Lic Number: AA000006
Year: 2012
Sticker Number: 100147659
Form Type: ANF-001
Fee Status: Fifty
Facility Phone: 6174227056
Sub Town: Not reported
Worksite: CCP 5TH FL ONCOLOGY
Occupied: -1
Contractor: AC000035
Contract Type: WRITTEN
Hours: Week days: 7A-4P Week end:
Project Type: Renv
Abatement Process: CRITBAR/NEGAIR/DECON/WMETHODS
Location: Indoors
Decon Process: THREE STAGE
Disposal Methods: MATERIALS WILL BE WETTED AND PLACED IN DOUBLE BAGS AND LABELED FOR TRANSPORTATION

Facility Usage: HOSPITAL
Waiver Given: Not reported
DEP Waiver Number: Not reported
DLWD Waiver Number: Not reported
Small Owner Occ: 5
Owner Name: SEMC
Owner Address: 736 CAMBRIDGE STREET
Owner City: BOSTON
Owner State: MA
On Site Manager Name: JACK DEMELO
On Site Manager Phone: Not reported
Ins Comp: GREAT DIVIDE INS. CO
Policy Number: WCA153726610
EXP Date: 12/28/2012
Facility Size: 100,000
Transporter Name: Not reported
Transporter Address: Not reported
Transporter City: Not reported
Transporter State: Not reported
Final Site: 39
Certified Name: BRENT MORGENSTERN
Cert Sign Date: 05/07/2012
Certified Company: DEC-TAM
Certified Phone: 9784702860
Entered_by: Not reported

Notification: Not reported
DEP Region: Not reported

Map ID
Direction
Distance
Elevation

MAP FINDINGS

Site

Database(s)

EDR ID Number
EPA ID Number

ST. ELIZABETH'S (Continued)

S101018321

Notifiers Name: Not reported
Start Date: 01/18/2005
End Date: 01/31/2005
Date Entered: Not reported
Entry Date: 01/12/2005
Quantity Material Removed SF: Not reported
Quantity Material Removed LF: 100.00
Project Description: Corrugated Pipe
AR Tracking ID: 49163
Super Lic Number: AS030995
Monitor Lic Number: AA000006
Lab Lic Number: AA000006
Year: Not reported
Sticker Number: 300716
Form Type: ANF-001
Fee Status: F
Facility Phone: (617) 789-2490
Sub Town: Not reported
Worksite: CARDINAL CUSHING PAVILLION 8TH 9TH AND 10TH FLRS
Occupied: Not reported
Contractor: AC000427
Contract Type: Not reported
Hours: 7-3
Project Type: Not reported
Abatement Process: Not reported
Location: Not reported
Decon Process: AS REQUIRED
Disposal Methods: WET 2 PLY POLY BAG
Facility Usage: Not reported
Waiver Given: Not reported
DEP Waiver Number: Not reported
DLWD Waiver Number: Not reported
Small Owner Occ: Not reported
Owner Name: CARITAS ST ELIZABETHS MEDICAL CENTER
Owner Address: 736 CAMBRIDGE ST
Owner City: BRIGHTON
Owner State: MA
On Site Manager Name: Not reported
On Site Manager Phone: Not reported
Ins Comp: Not reported
Policy Number: Not reported
EXP Date: Not reported
Facility Size: Not reported
Transporter Name: AULSON CO
Transporter Address: 49 DANTON DR
Transporter City: METHUEN
Transporter State: MA
Final Site: 47
Certified Name: DAN MICHAUD
Cert Sign Date: 01/10/2005
Certified Company: Not reported
Certified Phone: Not reported
Entered_by: MMitchell

Notification: Not reported
DEP Region: Not reported
Notifiers Name: Not reported

Map ID
Direction
Distance
Elevation

MAP FINDINGS

Site

Database(s)

EDR ID Number
EPA ID Number

ST. ELIZABETH'S (Continued)

S101018321

Start Date: 11/17/2006
End Date: 11/17/2006
Date Entered: Not reported
Entry Date: 11/01/2006
Quantity Material Removed SF: 1650.00
Quantity Material Removed LF: .00
Project Description: Trns
AR Tracking ID: 75472
Super Lic Number: AS030534
Monitor Lic Number: AA000006
Lab Lic Number: AA000006
Year: 2006
Sticker Number: 100046932
Form Type: ANF-001
Fee Status: Fifty
Facility Phone: 6177895042
Sub Town: Not reported
Worksite: SECOND FLOOR
Occupied: -1
Contractor: AC000035
Contract Type: WRITTEN
Hours: Week days: 6P-2A Week end:
Project Type: Renv
Abatement Process: CRITS,NEG,DECON
Location: Indoors
Decon Process: THREE STAGE
Disposal Methods: MATERIALS WILL BE WETTED AND PLACED IN DOUBLE BAGS AND LABELED FOR
TRANSP
Facility Usage: HOSPITAL
Waiver Given: Not reported
DEP Waiver Number: Not reported
DLWD Waiver Number: Not reported
Small Owner Occ: 5
Owner Name: CARITAS ST. ELIZABETH'S MEDICAL CENTER
Owner Address: 736 CAMBRIDGE STREET
Owner City: BOSTON
Owner State: MA
On Site Manager Name: JOSEPH WOSZCYNA
On Site Manager Phone: Not reported
Ins Comp: COMMERCE & INDUSTRY
Policy Number: WC9687789
EXP Date: 12/28/2006
Facility Size: 1000000
Transporter Name: Not reported
Transporter Address: Not reported
Transporter City: Not reported
Transporter State: Not reported
Final Site: 39
Certified Name: CRAIG STARKMAN
Cert Sign Date: 11/01/2006
Certified Company: DEC-TAM
Certified Phone: 9784702860
Entered_by: Not reported

Notification: Not reported
DEP Region: Not reported
Notifiers Name: Not reported

Map ID
Direction
Distance
Elevation

MAP FINDINGS

Site

Database(s)

EDR ID Number
EPA ID Number

ST. ELIZABETH'S (Continued)

S101018321

Start Date: 12/01/2006
End Date: 12/02/2006
Date Entered: Not reported
Entry Date: 12/04/2006
Quantity Material Removed SF: 160.00
Quantity Material Removed LF: .00
Project Description: Trns
AR Tracking ID: 76781
Super Lic Number: AS030534
Monitor Lic Number: AA000006
Lab Lic Number: AA000006
Year: 2006
Sticker Number: 100048654
Form Type: ANF-001
Fee Status: Fifty
Facility Phone: 6177895042
Sub Town: Not reported
Worksite: SECOND FLOOR SURGICAL STAFF
Occupied: -1
Contractor: AC000035
Contract Type: WRITTEN
Hours: Week days: 11P-7:30A Week end:
Project Type: Renv
Abatement Process: NEG/DECON/CRITS
Location: Indoors
Decon Process: THREE STAGE
Disposal Methods: MATERIALS TO BE WETTED AND PLACED IN DOUBLE BAGS AND LABELED FOR TRANSPORTATION
Facility Usage: HOSPITAL
Waiver Given: Not reported
DEP Waiver Number: 06-11-857
DLWD Waiver Number: 1B06664
Small Owner Occ: 5
Owner Name: CARITAS ST. ELIZABETH'S MEDICAL CENTER
Owner Address: 736 CAMBRIDGE STREET
Owner City: BOSTON
Owner State: MA
On Site Manager Name: JOSEPH WOSZCYNA
On Site Manager Phone: Not reported
Ins Comp: COMMERCE & INDUSTRY
Policy Number: WC9687789
EXP Date: 12/28/2006
Facility Size: 1000000
Transporter Name: Not reported
Transporter Address: Not reported
Transporter City: Not reported
Transporter State: Not reported
Final Site: 39
Certified Name: CRAIG STARKMAN
Cert Sign Date: 12/04/2006
Certified Company: DEC-TAM
Certified Phone: 9784702860
Entered_by: Not reported
Notification: Not reported
DEP Region: Not reported
Notifiers Name: Not reported

Map ID
Direction
Distance
Elevation

MAP FINDINGS

Site

Database(s)

EDR ID Number
EPA ID Number

ST. ELIZABETH'S (Continued)

S101018321

Start Date: 10/03/2014
End Date: 10/03/2014
Date Entered: Not reported
Entry Date: 10/03/2014
Quantity Material Removed SF: 320.00
Quantity Material Removed LF: .00
Project Description: Trns
AR Tracking ID: 199440
Super Lic Number: AS071933
Monitor Lic Number: AA000006
Lab Lic Number: AA000006
Year: 2014
Sticker Number: 100208755
Form Type: ANF-001
Fee Status: HUNDRED
Facility Phone: 6177796767
Sub Town: Not reported
Worksite: CLININCAL RESEARCH BLDG 3 LAB 342 & 346
Occupied: -1
Contractor: AC000709
Contract Type: WRITTEN
Hours: 3P-1130P
Project Type: Renv
Abatement Process: Fcontain
Location: INDOORS
Decon Process: THREE STAGE
Disposal Methods: NMATERIALS WILL BE WETED AND PLACED IN DOUBLE BAGS AND LABELED FOR TRANSPORTATION
Facility Usage: HOSPITAL
Waiver Given: Not reported
DEP Waiver Number: 1410981
DLWD Waiver Number: 10707-2014
Small Owner Occ: 0
Owner Name: ST. ELIZABETHS HOSPITAL
Owner Address: 736 CAMNBRIDGE STREETE
Owner City: BOSTON
Owner State: MA
On Site Manager Name: LARRY WILLIAMS
On Site Manager Phone: 6747796767
Ins Comp: AMERICAN ZURICH
Policy Number: 6ZZUB-2E41205314
EXP Date: 8/22/2015
Facility Size: 60000
Transporter Name: SERVICE TRANSPORT
Transporter Address: 58 PYLES LANE
Transporter City: NEW CASTLE
Transporter State: DE
Final Site: Not reported
Certified Name: DIANE BARD
Cert Sign Date: 10/03/2014
Certified Company: CRUZ ENVIRONMENTAL SERVICES,LLC
Certified Phone: 9786555466
Entered_by: CRUZSTAFFING1
Notification: Not reported
DEP Region: Not reported
Notifiers Name: Not reported

Map ID
Direction
Distance
Elevation

MAP FINDINGS

Site

Database(s)

EDR ID Number
EPA ID Number

ST. ELIZABETH'S (Continued)

S101018321

Start Date: 01/30/2010
End Date: 01/30/2010
Date Entered: Not reported
Entry Date: 01/15/2010
Quantity Material Removed SF: 60.00
Quantity Material Removed LF: .00
Project Description: Trns
AR Tracking ID: 121992
Super Lic Number: AS071933
Monitor Lic Number: AA000006
Lab Lic Number: AA000006
Year: 2010
Sticker Number: 100100300
Form Type: ANF-001
Fee Status: Fifty
Facility Phone: 6177893239
Sub Town: Not reported
Worksite: CORRIDOR O/S RM 4220
Occupied: -1
Contractor: AC000035
Contract Type: WRITTEN
Hours: Week days: 7A-4P Week end:
Project Type: Renv
Abatement Process: CRIT BAR/NEGAIR/DECON
Location: Indoors
Decon Process: THREE STAGE
Disposal Methods: MATERIALS WILL BE WETTED AND PLACED IN DOUBLE BAGS AND LABELED FOR
TRANSPORATION
Facility Usage: HOSPITAL
Waiver Given: Not reported
DEP Waiver Number: Not reported
DLWD Waiver Number: Not reported
Small Owner Occ: 5
Owner Name: ST. ELIZABETH'S HOSPITAL
Owner Address: 736 CAMBRIDGE STREET
Owner City: BOSTON
Owner State: MA
On Site Manager Name: PETER MAREGNI
On Site Manager Phone: Not reported
Ins Comp: ZURICH AMERICAN
Policy Number: WC655248300
EXP Date: 12/28/2010
Facility Size: 300,000
Transporter Name: Not reported
Transporter Address: Not reported
Transporter City: Not reported
Transporter State: Not reported
Final Site: 39
Certified Name: PETER DUFFY
Cert Sign Date: 01/15/2010
Certified Company: DEC-TAM
Certified Phone: 9784702860
Entered_by: Not reported
Notification: Not reported
DEP Region: Not reported
Notifiers Name: Not reported

Map ID
Direction
Distance
Elevation

MAP FINDINGS

Site

Database(s)

EDR ID Number
EPA ID Number

ST. ELIZABETH'S (Continued)

S101018321

Start Date: 09/10/2002
End Date: 09/20/2002
Date Entered: Not reported
Entry Date: 08/26/2002
Quantity Material Removed SF: 1500.00
Quantity Material Removed LF: 200.00
Project Description: thermal solid core,vat,ceiling plaster
AR Tracking ID: 14833
Super Lic Number: AS030739
Monitor Lic Number: AA000006
Lab Lic Number: AA000006
Year: 2002
Sticker Number: 556309
Form Type: ANF-001
Fee Status: 50
Facility Phone: (617) 789-2299
Sub Town: brighton
Worksite: mmr-1+mmr-2
Occupied: -1
Contractor: AC000319
Contract Type: Not reported
Hours: 7a-4p
Project Type: Renovation
Abatement Process: glove Bag,full
Location: Indoors
Decon Process: 3 chamber
Disposal Methods: 2 Ply Poly Bag with Label
Facility Usage: hospital
Waiver Given: 0
DEP Waiver Number: Not reported
DLWD Waiver Number: Not reported
Small Owner Occ: 0
Owner Name: st elizabeth's hospital
Owner Address: 736 cambridge street
Owner City: BOSTON
Owner State: MA
On Site Manager Name: Not reported
On Site Manager Phone: Not reported
Ins Comp: zurich us
Policy Number: Not reported
EXP Date: Not reported
Facility Size: Not reported
Transporter Name: ADVANCED BUILDING SYSTEMS INC
Transporter Address: 97 SHANNON ROAD PO BOX 9
Transporter City: SALEM
Transporter State: NH
Final Site: 17
Certified Name: william shea
Cert Sign Date: 08/22/2002
Certified Company: Not reported
Certified Phone: (603) 893-0380
Entered_by: Not reported

Notification: Not reported
DEP Region: Not reported
Notifiers Name: Not reported
Start Date: 10/24/2003

Map ID
Direction
Distance
Elevation

MAP FINDINGS

Site

Database(s)

EDR ID Number
EPA ID Number

ST. ELIZABETH'S (Continued)

S101018321

End Date: 10/24/2003
Date Entered: Not reported
Entry Date: 10/23/2003
Quantity Material Removed SF: 8.00
Quantity Material Removed LF: 20.00
Project Description: Not reported
AR Tracking ID: 32558
Super Lic Number: AS030534
Monitor Lic Number: AA000006
Lab Lic Number: AA000006
Year: Not reported
Sticker Number: 203724
Form Type: ANF-001
Fee Status: F
Facility Phone: (617) 789-3239
Sub Town: Not reported
Worksite: CARDIAC CENTER 4TH FL CCP
Occupied: -1
Contractor: AC000035
Contract Type: Not reported
Hours: 6A-2P
Project Type: Repair, RENOVATION
Abatement Process: Glove Bag
Location: Indoors
Decon Process: 3 CHAMBER
Disposal Methods: WET 2 PLY POLY BAG
Facility Usage: HOSPITAL
Waiver Given: -1
DEP Waiver Number: 03-10-862
DLWD Waiver Number: HV-03-373
Small Owner Occ: Not reported
Owner Name: ST ELIZABETHS HOSP
Owner Address: 736 CAMBRIDGE ST
Owner City: BOSTON
Owner State: MA
On Site Manager Name: Not reported
On Site Manager Phone: Not reported
Ins Comp: Not reported
Policy Number: Not reported
EXP Date: Not reported
Facility Size: Not reported
Transporter Name: SERVICE TRANSPORT GRP
Transporter Address: 58 PYLES LANE
Transporter City: NEW CASTLE
Transporter State: DE
Final Site: 29
Certified Name: BRIAN P FITZSIMONS
Cert Sign Date: Not reported
Certified Company: Not reported
Certified Phone: (978) 470-2860
Entered_by: mmitchell

Notification: Not reported
DEP Region: Not reported
Notifiers Name: Not reported
Start Date: 05/06/2003
End Date: 05/08/2003

Map ID
Direction
Distance
Elevation

MAP FINDINGS

Site

Database(s)

EDR ID Number
EPA ID Number

ST. ELIZABETH'S (Continued)

S101018321

Date Entered: Not reported
Entry Date: 04/24/2003
Quantity Material Removed SF: 100.00
Quantity Material Removed LF: 60.00
Project Description: THERmal,FLOORTILE & MASTIC/COVE BASE
AR Tracking ID: 24262
Super Lic Number: AS000084
Monitor Lic Number: AA000006
Lab Lic Number: AA000006
Year: Not reported
Sticker Number: 560394
Form Type: ANF-001
Fee Status: 60
Facility Phone: (617) 789-3239
Sub Town: Not reported
Worksite: CCP 6TH FL
Occupied: -1
Contractor: AC000035
Contract Type: Not reported
Hours: 5P-1A
Project Type: Renovation
Abatement Process: Full Containment
Location: Indoors
Decon Process: 3 CHAMBER
Disposal Methods: 2 PLY POLY BAG WITH LABEL
Facility Usage: HOSPITAL
Waiver Given: Not reported
DEP Waiver Number: Not reported
DLWD Waiver Number: Not reported
Small Owner Occ: Not reported
Owner Name: ST ELIZABETH'S HOSPITAL
Owner Address: 736 CAMBRIDGE STREET
Owner City: BOSTON
Owner State: MA
On Site Manager Name: Not reported
On Site Manager Phone: Not reported
Ins Comp: COMMERCE & INDUSTRY
Policy Number: Not reported
EXP Date: Not reported
Facility Size: Not reported
Transporter Name: SERVICE TRANSPORT GROUP
Transporter Address: 58 PYLES LANE
Transporter City: NEW CASTLE
Transporter State: DE
Final Site: 29
Certified Name: BRIAN P FITZSIMONS
Cert Sign Date: 04/21/2003
Certified Company: Not reported
Certified Phone: (978) 472-0286
Entered_by: Not reported

Notification: Not reported
DEP Region: Not reported
Notifiers Name: Not reported
Start Date: 06/16/2008
End Date: 06/17/2008
Date Entered: Not reported

Map ID
Direction
Distance
Elevation

MAP FINDINGS

Site

Database(s)

EDR ID Number
EPA ID Number

ST. ELIZABETH'S (Continued)

S101018321

Entry Date: 05/29/2008
Quantity Material Removed SF: 550.00
Quantity Material Removed LF: Not reported
Project Description: VAT,MASTIC,SHEETROCK
AR Tracking ID: 98825
Super Lic Number: AS071933
Monitor Lic Number: AA000006
Lab Lic Number: AA000006
Year: Not reported
Sticker Number: 305901
Form Type: ANF-001
Fee Status: F
Facility Phone: (617) 789-3239
Sub Town: Not reported
Worksite: KITCHENS 7692 & 6692
Occupied: -1
Contractor: AC000035
Contract Type: Not reported
Hours: 8-5
Project Type: Not reported
Abatement Process: Not reported
Location: Not reported
Decon Process: 3 CHAMBER
Disposal Methods: WET 2 PLY POLY BAG
Facility Usage: Not reported
Waiver Given: Not reported
DEP Waiver Number: Not reported
DLWD Waiver Number: Not reported
Small Owner Occ: Not reported
Owner Name: ST ELIZABETHS HOSP
Owner Address: 736 CAMBRIDGE ST
Owner City: BOSTON
Owner State: MA
On Site Manager Name: Not reported
On Site Manager Phone: Not reported
Ins Comp: Not reported
Policy Number: Not reported
EXP Date: Not reported
Facility Size: Not reported
Transporter Name: SERVICE TRANS
Transporter Address: 58 PYLES LN
Transporter City: NEW CASTLE
Transporter State: DE
Final Site: 39
Certified Name: BRIAN P FITZSIMONS
Cert Sign Date: Not reported
Certified Company: Not reported
Certified Phone: Not reported
Entered_by: mmitchell

Notification: Not reported
DEP Region: Not reported
Notifiers Name: Not reported
Start Date: 03/28/2009
End Date: 03/28/2009
Date Entered: Not reported
Entry Date: 03/19/2009

Map ID
Direction
Distance
Elevation

MAP FINDINGS

Site

Database(s)

EDR ID Number
EPA ID Number

ST. ELIZABETH'S (Continued)

S101018321

Quantity Material Removed SF: 120.00
Quantity Material Removed LF: Not reported
Project Description: VAT MASTIC
AR Tracking ID: 110579
Super Lic Number: AS071933
Monitor Lic Number: AA000006
Lab Lic Number: AA000006
Year: Not reported
Sticker Number: 306500
Form Type: ANF-001
Fee Status: F
Facility Phone: (617) 789-3239
Sub Town: Not reported
Worksite: OUR LADY HALL RM 116
Occupied: -1
Contractor: AC000035
Contract Type: Not reported
Hours: 7-4 SAT-SUN
Project Type: Renovation
Abatement Process: CRITICAL NEG AIR DECON SPLASH GUARD
Location: Indoors
Decon Process: 3 CHAMBER
Disposal Methods: WET 2 PLY POLY BAG
Facility Usage: Not reported
Waiver Given: Not reported
DEP Waiver Number: Not reported
DLWD Waiver Number: Not reported
Small Owner Occ: Not reported
Owner Name: ST ELIZABETH HOSPITAL
Owner Address: 736 CAMBRIDGE ST
Owner City: BOSTON
Owner State: MA
On Site Manager Name: Not reported
On Site Manager Phone: Not reported
Ins Comp: Not reported
Policy Number: Not reported
EXP Date: Not reported
Facility Size: 300000
Transporter Name: SERVICE TRANSPORT GROUP
Transporter Address: 58 PYLES LN
Transporter City: NEW CASTLE
Transporter State: DE
Final Site: 39
Certified Name: PETER DUFFY
Cert Sign Date: Not reported
Certified Company: Not reported
Certified Phone: Not reported
Entered_by: SBa

Notification: Not reported
DEP Region: Not reported
Notifiers Name: Not reported
Start Date: 09/11/2015
End Date: 09/11/2015
Date Entered: Not reported
Entry Date: 08/28/2015
Quantity Material Removed SF: .00

Map ID
Direction
Distance
Elevation

MAP FINDINGS

Site

Database(s)

EDR ID Number
EPA ID Number

ST. ELIZABETH'S (Continued)

S101018321

Quantity Material Removed LF: 12.00
Project Description: PIPEINSUL OTHER FITTINGS
AR Tracking ID: 220939
Super Lic Number: AS071933
Monitor Lic Number: AA000006
Lab Lic Number: AA000006
Year: 2015
Sticker Number: 100227730
Form Type: ANF-001
Fee Status: HUNDRED
Facility Phone: 6177893239
Sub Town: Not reported
Worksite: W. HALLWAY BLDG SECAP FLOOR 10
Occupied: -1
Contractor: AC000035
Contract Type: WRITTEN
Hours: 8P-4A
Project Type: Renv
Abatement Process: Giv
Location: INDOORS
Decon Process: THREE STAGE
Disposal Methods: MATERIALS WILL BE WETTED AND PLACED IN DOUBLE BAGS AND LABELED FOR TRANSPORTATION

Facility Usage: HOSPITAL
Waiver Given: Not reported
DEP Waiver Number: Not reported
DLWD Waiver Number: Not reported
Small Owner Occ: 0
Owner Name: SEMC
Owner Address: 736 CAMBRIDGE STREET
Owner City: BOSTON
Owner State: MA
On Site Manager Name: DONALD MAHEGAN
On Site Manager Phone: 6177893239
Ins Comp: THE HARTFORD INSURANCE COMPANY
Policy Number: UB-2E618043-14
EXP Date: 12/28/2015
Facility Size: 150000
Transporter Name: DEC-TAM CORPORATION
Transporter Address: 50 CONCORD STREET
Transporter City: NORTH READING
Transporter State: MA
Final Site: Not reported
Certified Name: SEAN CLEMENTS
Cert Sign Date: 08/28/2015
Certified Company: DEC-TAM
Certified Phone: 9784702860
Entered_by: DECTAM

Notification: Not reported
DEP Region: Not reported
Notifiers Name: Not reported
Start Date: 03/21/2014
End Date: 03/21/2014
Date Entered: Not reported
Entry Date: 03/03/2014
Quantity Material Removed SF: .00

Map ID
Direction
Distance
Elevation

MAP FINDINGS

Site

Database(s)

EDR ID Number
EPA ID Number

ST. ELIZABETH'S (Continued)

S101018321

Quantity Material Removed LF: 150.00
Project Description: Trns
AR Tracking ID: 185818
Super Lic Number: AS071933
Monitor Lic Number: AA000006
Lab Lic Number: AA000006
Year: 2014
Sticker Number: 100194326
Form Type: ANF-001
Fee Status: Fifty
Facility Phone: 6174227056
Sub Town: Not reported
Worksite: SETON HALL-3RD FLR-OR VIEWIN
Occupied: -1
Contractor: AC000035
Contract Type: WRITTEN
Hours: Week days: 7A-4P Week end:
Project Type: Renv
Abatement Process: CRIT BARR/NEGAIR/DECON/POLY ENC
Location: Indoors
Decon Process: THREE STAGE
Disposal Methods: MATERIAL WILL BE WETTED AND PLACED IN PRELABELED BAGS FOR DISPOSAL
Facility Usage: HOSPITAL
Waiver Given: Not reported
DEP Waiver Number: Not reported
DLWD Waiver Number: Not reported
Small Owner Occ: 5
Owner Name: SEMC
Owner Address: 736 CAMBRIDGE STREET
Owner City: BOSTON
Owner State: MA
On Site Manager Name: JOHN KUHNS
On Site Manager Phone: Not reported
Ins Comp: GREAT DIVIDE
Policy Number: WCA153726612
EXP Date: 12/28/2014
Facility Size: 100000
Transporter Name: Not reported
Transporter Address: Not reported
Transporter City: Not reported
Transporter State: Not reported
Final Site: 39
Certified Name: BRENT MORGENSTERN
Cert Sign Date: 03/03/2014
Certified Company: DEC-TAM
Certified Phone: 9784702860
Entered_by: Not reported

Notification: Not reported
DEP Region: Not reported
Notifiers Name: Not reported
Start Date: 06/26/2008
End Date: 07/11/2008
Date Entered: Not reported
Entry Date: 06/18/2008
Quantity Material Removed SF: 6500.00
Quantity Material Removed LF: 1200.00

Map ID
Direction
Distance
Elevation

MAP FINDINGS

Site

Database(s)

EDR ID Number
EPA ID Number

ST. ELIZABETH'S (Continued)

S101018321

Project Description: Thermal solid core
AR Tracking ID: 99782
Super Lic Number: AS071933
Monitor Lic Number: AA000006
Lab Lic Number: AA000006
Year: Not reported
Sticker Number: 305938
Form Type: ANF-001
Fee Status: F
Facility Phone: (617) 789-2233
Sub Town: Not reported
Worksite: CARDINAL CUSHING PAVILLION 5-6 FL
Occupied: -1
Contractor: AC000035
Contract Type: Not reported
Hours: 7-4
Project Type: Renovation
Abatement Process: Full Containment
Location: Indoors
Decon Process: 3 CHAMBER
Disposal Methods: WET 2 PLY POLY BAG
Facility Usage: Not reported
Waiver Given: Not reported
DEP Waiver Number: Not reported
DLWD Waiver Number: Not reported
Small Owner Occ: Not reported
Owner Name: CARITAS ST ELIZABETH MEDICAL CENTER
Owner Address: 736 CAMBRIDGE ST
Owner City: BOSTON
Owner State: MA
On Site Manager Name: Not reported
On Site Manager Phone: Not reported
Ins Comp: Not reported
Policy Number: Not reported
EXP Date: Not reported
Facility Size: Not reported
Transporter Name: SERVICE TRANSPORT GROUP
Transporter Address: 58 PYLES LN
Transporter City: NEW CASTLE
Transporter State: DE
Final Site: 47
Certified Name: BRENTON MORGENSTERN
Cert Sign Date: 06/12/2008
Certified Company: Not reported
Certified Phone: Not reported
Entered_by: SBa

Notification: Not reported
DEP Region: Not reported
Notifiers Name: Not reported
Start Date: 06/25/2008
End Date: 06/28/2008
Date Entered: Not reported
Entry Date: 06/24/2008
Quantity Material Removed SF: 5000.00
Quantity Material Removed LF: .00
Project Description: Trns

Map ID
Direction
Distance
Elevation

MAP FINDINGS

Site

Database(s)

EDR ID Number
EPA ID Number

ST. ELIZABETH'S (Continued)

S101018321

AR Tracking ID: 100090
Super Lic Number: AS031535
Monitor Lic Number: AA000006
Lab Lic Number: AA000006
Year: 2008
Sticker Number: 100074127
Form Type: ANF-001
Fee Status: Fifty
Facility Phone: 6177893239
Sub Town: Not reported
Worksite: CARDINAL CUSHING BLDG
Occupied: -1
Contractor: AC000129
Contract Type: WRITTEN
Hours: Week days: 3PM-11PM Week end:
Project Type: Renv
Abatement Process: Fcontain
Location: Indoors
Decon Process: FULL CONTAINMENT
Disposal Methods: WASTE WETTED, DOUBLE WRAPPED IN 6 MIL POLY/EPA APPROVED LANDFILL
Facility Usage: HOSPITAL
Waiver Given: Not reported
DEP Waiver Number: 0806934
DLWD Waiver Number: SP08208
Small Owner Occ: 5
Owner Name: ST. ELIZABETH MEDICAL CENTER
Owner Address: 736 CAMBRIDGE STREET
Owner City: BOSTON
Owner State: MA
On Site Manager Name: PETER MAREGNI
On Site Manager Phone: 617-789-3239
Ins Comp: Not reported
Policy Number: Not reported
EXP Date: Not reported
Facility Size: Not reported
Transporter Name: SENCAM, INC.
Transporter Address: 145 MARSTON STREET
Transporter City: LAWRENCE
Transporter State: Not reported
Final Site: 39
Certified Name: PATRICK J. SENNOTT
Cert Sign Date: 06/24/2008
Certified Company: SENCAM, INC.
Certified Phone: 9786837767
Entered_by: Not reported

Notification: Not reported
DEP Region: Not reported
Notifiers Name: Not reported
Start Date: 02/13/2008
End Date: 02/13/2008
Date Entered: Not reported
Entry Date: 02/20/2008
Quantity Material Removed SF: Not reported
Quantity Material Removed LF: 30.00
Project Description: Corrugated Pipe
AR Tracking ID: 94740

Map ID
Direction
Distance
Elevation

MAP FINDINGS

Site

Database(s)

EDR ID Number
EPA ID Number

ST. ELIZABETH'S (Continued)

S101018321

Super Lic Number: AS061904
Monitor Lic Number: AA000006
Lab Lic Number: AA000006
Year: Not reported
Sticker Number: 305390
Form Type: ANF-001
Fee Status: F
Facility Phone: (617) 789-3239
Sub Town: Not reported
Worksite: MAIN LOBBY
Occupied: -1
Contractor: AC000035
Contract Type: Not reported
Hours: 4P-1230A
Project Type: Not reported
Abatement Process: Not reported
Location: Not reported
Decon Process: 3 CHAMBER
Disposal Methods: WET 2 PLY POLY BAG
Facility Usage: Not reported
Waiver Given: -1
DEP Waiver Number: 0802963
DLWD Waiver Number: SP08061
Small Owner Occ: Not reported
Owner Name: ST ELIZABETHS HOSP
Owner Address: 736 CAMBRIDGE ST
Owner City: BOSTON
Owner State: MA
On Site Manager Name: Not reported
On Site Manager Phone: Not reported
Ins Comp: Not reported
Policy Number: Not reported
EXP Date: Not reported
Facility Size: Not reported
Transporter Name: SERVICE TRANS
Transporter Address: 58 PYLES LN
Transporter City: NEW CASTLE
Transporter State: DE
Final Site: 39
Certified Name: BRIAN P FITZSIMONS
Cert Sign Date: Not reported
Certified Company: Not reported
Certified Phone: Not reported
Entered_by: mmitchell

Notification: Not reported
DEP Region: Not reported
Notifiers Name: Not reported
Start Date: 05/03/2007
End Date: 05/25/2007
Date Entered: Not reported
Entry Date: 04/18/2007
Quantity Material Removed SF: 9500.00
Quantity Material Removed LF: 3500.00
Project Description: Spr,Trns
AR Tracking ID: 81907
Super Lic Number: AS030606

Map ID
Direction
Distance
Elevation

MAP FINDINGS

Site

Database(s)

EDR ID Number
EPA ID Number

ST. ELIZABETH'S (Continued)

S101018321

Monitor Lic Number: AA000007
Lab Lic Number: AA000007
Year: 2007
Sticker Number: 100054261
Form Type: ANF-001
Fee Status: Fifty
Facility Phone: 6177892233
Sub Town: Not reported
Worksite: CARDINAL CUSHING
Occupied: -1
Contractor: AC000427
Contract Type: Off
Hours: Week days: 7AM-3PM Week end:
Project Type: Renv
Abatement Process: Glv,Fcontain
Location: Indoors
Decon Process: 3 STAGE DECONTAMINATION UNIT
Disposal Methods: ALL MATERIALS TO BE WETTED AND DOUBLE BAGGED
Facility Usage: HOSPITAL
Waiver Given: Not reported
DEP Waiver Number: Not reported
DLWD Waiver Number: Not reported
Small Owner Occ: 5
Owner Name: CARITAS ST. ELIZABETH'S
Owner Address: 736 CAMBRIDGE STREET
Owner City: BOSTON
Owner State: MA
On Site Manager Name: WALSH BROTHERS
On Site Manager Phone: 617-719-6919
Ins Comp: Not reported
Policy Number: Not reported
EXP Date: Not reported
Facility Size: 200,000
Transporter Name: THE AULSON COMPANY
Transporter Address: 49 DANTON DRIVE
Transporter City: METHUEN
Transporter State: Not reported
Final Site: 47
Certified Name: DAN MICHAUD
Cert Sign Date: 04/18/2007
Certified Company: AULSON COMPANY
Certified Phone: 9789754500
Entered_by: Not reported

Notification: Not reported
DEP Region: Not reported
Notifiers Name: Not reported
Start Date: 12/23/2004
End Date: 12/23/2004
Date Entered: Not reported
Entry Date: 12/28/2004
Quantity Material Removed SF: Not reported
Quantity Material Removed LF: 20.00
Project Description: THERMal solid core,FLOOR TILE
AR Tracking ID: 48706
Super Lic Number: AS030534
Monitor Lic Number: AA000006

Map ID
Direction
Distance
Elevation

MAP FINDINGS

Site

Database(s)

EDR ID Number
EPA ID Number

ST. ELIZABETH'S (Continued)

S101018321

Lab Lic Number: AA000006
Year: Not reported
Sticker Number: 301244
Form Type: ANF-001
Fee Status: F
Facility Phone: (617) 789-3239
Sub Town: Not reported
Worksite: MOTHER MARY ROSE BASEMENT
Occupied: -1
Contractor: AC000035
Contract Type: Not reported
Hours: 9-2
Project Type: Not reported
Abatement Process: Not reported
Location: Not reported
Decon Process: 3 CHAMBER
Disposal Methods: WET 2 PLY POLY BAG
Facility Usage: Not reported
Waiver Given: -1
DEP Waiver Number: 0412913
DLWD Waiver Number: SP04431
Small Owner Occ: Not reported
Owner Name: ST ELIZATHS HOP
Owner Address: 736 CAMBRIDGE ST
Owner City: BOSTON
Owner State: MA
On Site Manager Name: Not reported
On Site Manager Phone: Not reported
Ins Comp: Not reported
Policy Number: Not reported
EXP Date: Not reported
Facility Size: Not reported
Transporter Name: SERVICE TRANS
Transporter Address: 58 PYLES LN
Transporter City: NEW CASTLE
Transporter State: DE
Final Site: 29
Certified Name: BRIAN P FITZSIMONS
Cert Sign Date: Not reported
Certified Company: Not reported
Certified Phone: Not reported
Entered_by: MMitchell

Notification: Not reported
DEP Region: Not reported
Notifiers Name: Not reported
Start Date: 04/21/2006
End Date: 04/21/2006
Date Entered: Not reported
Entry Date: 04/11/2006
Quantity Material Removed SF: 90.00
Quantity Material Removed LF: Not reported
Project Description: FLOOR TILE/MASTIC
AR Tracking ID: 66585
Super Lic Number: AS030534
Monitor Lic Number: AA000006
Lab Lic Number: AA000006

Map ID
Direction
Distance
Elevation

MAP FINDINGS

Site

Database(s)

EDR ID Number
EPA ID Number

ST. ELIZABETH'S (Continued)

S101018321

Year:	Not reported
Sticker Number:	302938
Form Type:	ANF-001
Fee Status:	F
Facility Phone:	(617) 789-3239
Sub Town:	Not reported
Worksite:	CCP
Occupied:	-1
Contractor:	AC000035
Contract Type:	Not reported
Hours:	5P-1A
Project Type:	Not reported
Abatement Process:	Not reported
Location:	Not reported
Decon Process:	3 CHAMBER
Disposal Methods:	WET 2 PLY POLY BAG
Facility Usage:	Not reported
Waiver Given:	Not reported
DEP Waiver Number:	Not reported
DLWD Waiver Number:	Not reported
Small Owner Occ:	Not reported
Owner Name:	ST ELIZABETHS HOSPITAL
Owner Address:	736 CAMBRIDGE STREET
Owner City:	BOSTON
Owner State:	MA
On Site Manager Name:	Not reported
On Site Manager Phone:	Not reported
Ins Comp:	Not reported
Policy Number:	Not reported
EXP Date:	Not reported
Facility Size:	Not reported
Transporter Name:	SERVICE TRANSPORT GROUP
Transporter Address:	58 PYLES LANE
Transporter City:	NEW CASTLE
Transporter State:	DE
Final Site:	39
Certified Name:	BRIAN P. FITZSIMINONS
Cert Sign Date:	Not reported
Certified Company:	Not reported
Certified Phone:	Not reported
Entered_by:	esandler
Notification:	Not reported
DEP Region:	Not reported
Notifiers Name:	Not reported
Start Date:	01/16/2003
End Date:	01/16/2003
Date Entered:	Not reported
Entry Date:	01/15/2003
Quantity Material Removed SF:	1200.00
Quantity Material Removed LF:	Not reported
Project Description:	Floortile & Mastic
AR Tracking ID:	21736
Super Lic Number:	AS030534
Monitor Lic Number:	AA000006
Lab Lic Number:	AA000006
Year:	Not reported

Map ID
Direction
Distance
Elevation

MAP FINDINGS

Site

Database(s)

EDR ID Number
EPA ID Number

ST. ELIZABETH'S (Continued)

S101018321

Sticker Number: 560029
Form Type: ANF-001
Fee Status: 60
Facility Phone: (617) 789-3239
Sub Town: Not reported
Worksite: HOQ Building 3rd floor rooms 303
Occupied: -1
Contractor: AC000035
Contract Type: Not reported
Hours: 5pm-1am
Project Type: Renovation
Abatement Process: Full Containment
Location: Indoors
Decon Process: 3 chamber
Disposal Methods: 2 Ply Poly Bag with Label
Facility Usage: Hospital
Waiver Given: Not reported
DEP Waiver Number: N/A
DLWD Waiver Number: N/A
Small Owner Occ: Not reported
Owner Name: St. Elizabeth's Hospital
Owner Address: 736 Cambridge Street
Owner City: BOSTON
Owner State: MA
On Site Manager Name: Not reported
On Site Manager Phone: Not reported
Ins Comp: Commerce & Industry
Policy Number: WC938-55-38
EXP Date: 12/28/03
Facility Size: 300K
Transporter Name: Service Transport Group
Transporter Address: 58 Pyles Lane
Transporter City: New Castle
Transporter State: DE
Final Site: 29
Certified Name: Brain Fitzsimmons
Cert Sign Date: Not reported
Certified Company: Not reported
Certified Phone: (978) 470-2860
Entered_by: Not reported

Notification: Not reported
DEP Region: Not reported
Notifiers Name: Not reported
Start Date: 08/26/2003
End Date: 08/27/2003
Date Entered: Not reported
Entry Date: 08/26/2003
Quantity Material Removed SF: 140.00
Quantity Material Removed LF: 30.00
Project Description: FLOOR TILE, THERMAL, SOLID CORE PIPE INSUL
AR Tracking ID: 29765
Super Lic Number: AS030534
Monitor Lic Number: AA000006
Lab Lic Number: AA000006
Year: Not reported
Sticker Number: 203432

Map ID
Direction
Distance
Elevation

MAP FINDINGS

Site

Database(s)

EDR ID Number
EPA ID Number

ST. ELIZABETH'S (Continued)

S101018321

Form Type: ANF-001
Fee Status: F
Facility Phone: (617) 789-3239
Sub Town: Not reported
Worksite: OUR LADIES HALL BLDG-6TH FL
Occupied: -1
Contractor: AC000035
Contract Type: Not reported
Hours: 6A-2P
Project Type: Repair
Abatement Process: Full Containment
Location: Indoors
Decon Process: 3 CHAMBER
Disposal Methods: WET 2 PLY POLY BAG
Facility Usage: HOSP
Waiver Given: -1
DEP Waiver Number: 0308932
DLWD Waiver Number: 1B03217BS
Small Owner Occ: Not reported
Owner Name: ST ELIZABETH'S HOSP
Owner Address: 736 CAMBRIDGE ST
Owner City: BOSTON
Owner State: MA
On Site Manager Name: Not reported
On Site Manager Phone: Not reported
Ins Comp: Not reported
Policy Number: Not reported
EXP Date: Not reported
Facility Size: Not reported
Transporter Name: SERVICE TRANS GRP
Transporter Address: 58 PYLES LANE
Transporter City: NEW CASTLE
Transporter State: DE
Final Site: 29
Certified Name: BRIAN P FITZSIMONS
Cert Sign Date: 08/25/2003
Certified Company: Not reported
Certified Phone: (978) 470-2860
Entered_by: mitchell

Notification: Not reported
DEP Region: Not reported
Notifiers Name: Not reported
Start Date: 12/13/2006
End Date: 12/13/2006
Date Entered: Not reported
Entry Date: 12/04/2006
Quantity Material Removed SF: 160.00
Quantity Material Removed LF: Not reported
Project Description: LINOLEUM, MASTIC
AR Tracking ID: 76800
Super Lic Number: AS030534
Monitor Lic Number: AA000006
Lab Lic Number: AA000006
Year: Not reported
Sticker Number: 304199
Form Type: ANF-001

Map ID
Direction
Distance
Elevation

MAP FINDINGS

Site

Database(s)

EDR ID Number
EPA ID Number

ST. ELIZABETH'S (Continued)

S101018321

Fee Status: F
Facility Phone: (617) 789-5042
Sub Town: Not reported
Worksite: SECOND FLR SURGICAL STAFF AREA
Occupied: -1
Contractor: AC000035
Contract Type: Not reported
Hours: 11P-6A
Project Type: Not reported
Abatement Process: Not reported
Location: Not reported
Decon Process: 3 CHAMBER
Disposal Methods: WET 2 PLY POLY BAG
Facility Usage: Not reported
Waiver Given: Not reported
DEP Waiver Number: Not reported
DLWD Waiver Number: Not reported
Small Owner Occ: Not reported
Owner Name: CARITAS ST ELIZABETHS MEDICAL CENTER
Owner Address: 736 CAMBRIDGE ST
Owner City: BOSTON
Owner State: MA
On Site Manager Name: Not reported
On Site Manager Phone: Not reported
Ins Comp: Not reported
Policy Number: Not reported
EXP Date: Not reported
Facility Size: Not reported
Transporter Name: SERVICE TRANS
Transporter Address: 58 PYLES LN
Transporter City: NEW CASTLE
Transporter State: MA
Final Site: 39
Certified Name: CRAIG STARKMAN
Cert Sign Date: Not reported
Certified Company: Not reported
Certified Phone: Not reported
Entered_by: mmitchell

Notification: Not reported
DEP Region: Not reported
Notifiers Name: Not reported
Start Date: 01/07/2008
End Date: 01/15/2008
Date Entered: Not reported
Entry Date: 12/20/2007
Quantity Material Removed SF: 1200.00
Quantity Material Removed LF: Not reported
Project Description: FLR MASTIC
AR Tracking ID: 92791
Super Lic Number: AS061904
Monitor Lic Number: AA000006
Lab Lic Number: AA000006
Year: Not reported
Sticker Number: 305338
Form Type: ANF-001
Fee Status: F

Map ID
Direction
Distance
Elevation

MAP FINDINGS

Site

Database(s)

EDR ID Number
EPA ID Number

ST. ELIZABETH'S (Continued)

S101018321

Facility Phone: (617) 789-3239
Sub Town: Not reported
Worksite: CMP 9
Occupied: -1
Contractor: AC000035
Contract Type: Not reported
Hours: 7A-5P
Project Type: Not reported
Abatement Process: Not reported
Location: Not reported
Decon Process: 3 CHAMBER
Disposal Methods: WET 2 PLY POLY BAG
Facility Usage: Not reported
Waiver Given: Not reported
DEP Waiver Number: Not reported
DLWD Waiver Number: Not reported
Small Owner Occ: Not reported
Owner Name: ST ELIZABETHS HOSP
Owner Address: 736 CAMBRIDGE ST
Owner City: BOSTON
Owner State: MA
On Site Manager Name: Not reported
On Site Manager Phone: Not reported
Ins Comp: Not reported
Policy Number: Not reported
EXP Date: Not reported
Facility Size: Not reported
Transporter Name: SERVICE TRANS GRP
Transporter Address: 58 PYLES LN
Transporter City: NEW CASTLE
Transporter State: DE
Final Site: 39
Certified Name: BRIAN P FITZSIMONS
Cert Sign Date: Not reported
Certified Company: Not reported
Certified Phone: Not reported
Entered_by: mmitchell

Notification: Not reported
DEP Region: Not reported
Notifiers Name: Not reported
Start Date: 05/02/2016
End Date: 05/03/2016
Date Entered: Not reported
Entry Date: 04/19/2016
Quantity Material Removed SF: 320.00
Quantity Material Removed LF: .00
Project Description: OTHER TILE MASTIC CARPET
AR Tracking ID: 236432
Super Lic Number: AS901702
Monitor Lic Number: Not reported
Lab Lic Number: Not reported
Year: 2016
Sticker Number: 100241208
Form Type: ANF-001
Fee Status: HUNDRED
Facility Phone: 7813152017

Map ID
Direction
Distance
Elevation

MAP FINDINGS

Site

Database(s)

EDR ID Number
EPA ID Number

ST. ELIZABETH'S (Continued)

S101018321

Sub Town: Not reported
Worksite: CARDIOLOGY CORRIDOR
Occupied: -1
Contractor: AC000688
Contract Type: WRITTEN
Hours: 7PM-3:30AM
Project Type: Renv
Abatement Process: Disp
Location: INDOORS
Decon Process: 3 CHAMBER WITH FULLY FUNCTIONING SHOWER
Disposal Methods: DOUBLE BAGGED AND PLACED INTO A LINED DUMPSTER
Facility Usage: HOSPITAL
Waiver Given: Not reported
DEP Waiver Number: Not reported
DLWD Waiver Number: Not reported
Small Owner Occ: 0
Owner Name: STEWARD HEALTH CARE
Owner Address: 500 BOYLSTON STREET
Owner City: BROOKLINE
Owner State: MA
On Site Manager Name: PETER TROISI
On Site Manager Phone: 7813152017
Ins Comp: GREAT DIVIDE INSURANCE CO
Policy Number: 152840916
EXP Date: 1/1/2017
Facility Size: 150000
Transporter Name: RED TECHNOLOGIES
Transporter Address: 10 NORTHWOOD DRIVE
Transporter City: BLOOMFIELD
Transporter State: CT
Final Site: Not reported
Certified Name: DEREK BAGGETT
Cert Sign Date: 04/19/2016
Certified Company: GREEN ENVIRONMENTAL, INC
Certified Phone: 6174790550
Entered_by: FERGUSON120

Notification: Not reported
DEP Region: Not reported
Notifiers Name: Not reported
Start Date: 02/01/2012
End Date: 03/31/2012
Date Entered: Not reported
Entry Date: 01/18/2012
Quantity Material Removed SF: 97580.00
Quantity Material Removed LF: 3300.00
Project Description: Trns
AR Tracking ID: 152899
Super Lic Number: AS071933
Monitor Lic Number: AA000028
Lab Lic Number: AA000028
Year: 2012
Sticker Number: 100141242
Form Type: ANF-001
Fee Status: Fifty
Facility Phone: 6179639940
Sub Town: Not reported

Map ID
Direction
Distance
Elevation

MAP FINDINGS

Site

Database(s)

EDR ID Number
EPA ID Number

ST. ELIZABETH'S (Continued)

S101018321

Worksite: OUR LADIES HALL
Occupied: -1
Contractor: AC000035
Contract Type: WRITTEN
Hours: Week days: 7A-4P Week end:
Project Type: Renv
Abatement Process: Glv,Fcontain,CRIT/NEGAIR/DECON
Location: Indoors
Decon Process: THREE STAGE
Disposal Methods: MATERIAL WILL BE WETTED AND PLACED IN PRELABELED BAGS FOR DISPOSAL
Facility Usage: HOSPITAL
Waiver Given: Not reported
DEP Waiver Number: Not reported
DLWD Waiver Number: Not reported
Small Owner Occ: 5
Owner Name: ST.ELIZABETH'S HOSPITAL
Owner Address: 736 CAMBRIDGE STREET
Owner City: BOSTON
Owner State: MA
On Site Manager Name: CHRISTOPHER CONWAY/SUFFOLK CONSTRUCTION
On Site Manager Phone: 617-963-9940
Ins Comp: GRET DIVIDE
Policy Number: WCA153726610
EXP Date: Not reported
Facility Size: 1000000
Transporter Name: Not reported
Transporter Address: Not reported
Transporter City: Not reported
Transporter State: Not reported
Final Site: 39
Certified Name: BRIAN FITZSIMONS
Cert Sign Date: 01/18/2012
Certified Company: DEC-TAM,
Certified Phone: 9784702860
Entered_by: Not reported

Notification: Not reported
DEP Region: Not reported
Notifiers Name: Not reported
Start Date: 09/29/2010
End Date: 09/30/2010
Date Entered: Not reported
Entry Date: 09/28/2010
Quantity Material Removed SF: .00
Quantity Material Removed LF: 20.00
Project Description: Spr
AR Tracking ID: 132384
Super Lic Number: AS071933
Monitor Lic Number: AA000006
Lab Lic Number: AA000006
Year: 2010
Sticker Number: 100113712
Form Type: ANF-001
Fee Status: Fifty
Facility Phone: 6177893135
Sub Town: Not reported
Worksite: LOBBY & CORRIDOR

Map ID
Direction
Distance
Elevation

MAP FINDINGS

Site

Database(s)

EDR ID Number
EPA ID Number

ST. ELIZABETH'S (Continued)

S101018321

Occupied: -1
Contractor: AC000035
Contract Type: WRITTEN
Hours: Week days: 8A-5P Week end:
Project Type: Renv
Abatement Process: Fcontain
Location: Indoors
Decon Process: THREE STAGE
Disposal Methods: MATERIAL WILL BE WETTED AND PLACED IN PRELABELED BAGS FOR DISPOSAL
Facility Usage: HOSPITAL
Waiver Given: Not reported
DEP Waiver Number: 1009908
DLWD Waiver Number: SP10-534
Small Owner Occ: 5
Owner Name: ST. ELIZABETH'S HOSPITAL
Owner Address: 736 CAMBRIDGE STREET
Owner City: BOSTON
Owner State: MA
On Site Manager Name: PETER MAREGNI
On Site Manager Phone: Not reported
Ins Comp: ZURICH AMERICAN
Policy Number: WC488724300
EXP Date: 12/28/2010
Facility Size: 100000
Transporter Name: Not reported
Transporter Address: Not reported
Transporter City: Not reported
Transporter State: Not reported
Final Site: 39
Certified Name: BRIAN FITZSIMONS
Cert Sign Date: 09/28/2010
Certified Company: DEC-TAM
Certified Phone: 9784702860
Entered_by: Not reported

Notification: Not reported
DEP Region: Not reported
Notifiers Name: Not reported
Start Date: 07/29/2011
End Date: 08/12/2011
Date Entered: Not reported
Entry Date: 07/15/2011
Quantity Material Removed SF: 2500.00
Quantity Material Removed LF: 100.00
Project Description: Spr,Trns
AR Tracking ID: 144946
Super Lic Number: AS071933
Monitor Lic Number: AA000006
Lab Lic Number: AA000006
Year: 2011
Sticker Number: 100130449
Form Type: ANF-001
Fee Status: Fifty
Facility Phone: 6175996789
Sub Town: Not reported
Worksite: CMP-7TH FLOOR
Occupied: -1

Map ID
Direction
Distance
Elevation

MAP FINDINGS

Site

Database(s)

EDR ID Number
EPA ID Number

ST. ELIZABETH'S (Continued)

S101018321

Contractor: AC000035
Contract Type: Off
Hours: Week days: &A-5P Week end:
Project Type: Renv
Abatement Process: Fcontain
Location: Indoors
Decon Process: THREE STAGE
Disposal Methods: THREE STAGE DECONTAMINATION
Facility Usage: HOSPITALL
Waiver Given: Not reported
DEP Waiver Number: Not reported
DLWD Waiver Number: Not reported
Small Owner Occ: 5
Owner Name: ST. ELIZABETH'S HOSPITAL
Owner Address: 736 CAMBRDIGE STREET
Owner City: BOSTON
Owner State: MA
On Site Manager Name: MICHAEL CANNING
On Site Manager Phone: Not reported
Ins Comp: ZURICH AMERICAN
Policy Number: WC488724301
EXP Date: 12/28/2011
Facility Size: 300000
Transporter Name: Not reported
Transporter Address: Not reported
Transporter City: Not reported
Transporter State: Not reported
Final Site: 39
Certified Name: BRIAN FITZSIMON
Cert Sign Date: 07/15/2011
Certified Company: DEC-TAM
Certified Phone: 9784702860
Entered_by: Not reported

Notification: Not reported
DEP Region: Not reported
Notifiers Name: Not reported
Start Date: 01/23/2013
End Date: 01/23/2013
Date Entered: Not reported
Entry Date: 01/23/2013
Quantity Material Removed SF: 2.00
Quantity Material Removed LF: 1.00
Project Description: Trns
AR Tracking ID: 168635
Super Lic Number: AS071933
Monitor Lic Number: AA000044
Lab Lic Number: AA000044
Year: 2013
Sticker Number: 100171225
Form Type: ANF-001
Fee Status: Fifty
Facility Phone: Not reported
Sub Town: Not reported
Worksite: 10TH FL CCP10
Occupied: -1
Contractor: AC000035

Map ID
Direction
Distance
Elevation

MAP FINDINGS

Site

Database(s)

EDR ID Number
EPA ID Number

ST. ELIZABETH'S (Continued)

S101018321

Contract Type: WRITTEN
Hours: Week days: 330P-730P Week end:
Project Type: Renv
Abatement Process: Glv
Location: Indoors
Decon Process: THREE STAGE
Disposal Methods: MATERIALS WILL BE WETTED AND PLACED IN DOUBLE BAGS AND LABELED FOR TRANSPORTATION
Facility Usage: HOSPITAL
Waiver Given: Not reported
DEP Waiver Number: 13011867
DLWD Waiver Number: 5491-2013
Small Owner Occ: 5
Owner Name: SEMC
Owner Address: 736 CAMBRIDGE STREET
Owner City: BOSTON
Owner State: MA
On Site Manager Name: MICHAEL CANN
On Site Manager Phone: 617-789-3000
Ins Comp: GREAT DIVIDE INS. CO
Policy Number: WCA153726610
EXP Date: 12/28/2013
Facility Size: 100000
Transporter Name: Not reported
Transporter Address: Not reported
Transporter City: Not reported
Transporter State: Not reported
Final Site: 39
Certified Name: SEAN CLEMENTS
Cert Sign Date: 01/23/2013
Certified Company: DEC-TAM
Certified Phone: 9784702860
Entered_by: Not reported
Notification: Not reported
DEP Region: Not reported
Notifiers Name: Not reported
Start Date: 08/25/2006
End Date: 08/26/2006
Date Entered: Not reported
Entry Date: 08/29/2006
Quantity Material Removed SF: 16.00
Quantity Material Removed LF: Not reported
Project Description: VAT,MASTIC
AR Tracking ID: 72501
Super Lic Number: AS030534
Monitor Lic Number: AA000006
Lab Lic Number: AA000006
Year: Not reported
Sticker Number: 303930
Form Type: ANF-001
Fee Status: F
Facility Phone: (617) 789-5042
Sub Town: Not reported
Worksite: OUTSIDE ROOM 2010
Occupied: -1
Contractor: AC000035

Map ID
Direction
Distance
Elevation

MAP FINDINGS

Site

Database(s)

EDR ID Number
EPA ID Number

ST. ELIZABETH'S (Continued)

S101018321

Contract Type: Not reported
Hours: 6P-2A
Project Type: Not reported
Abatement Process: Not reported
Location: Not reported
Decon Process: 3 CHAMBER
Disposal Methods: WET 2 PLY POLY BAG
Facility Usage: Not reported
Waiver Given: -1
DEP Waiver Number: 0608907
DLWD Waiver Number: 1B06418 BS
Small Owner Occ: Not reported
Owner Name: CARITAS ST ELIZABETHS MEDICLA CENTER
Owner Address: 736 CAMBRIDGE ST
Owner City: BOSTON
Owner State: MA
On Site Manager Name: Not reported
On Site Manager Phone: Not reported
Ins Comp: Not reported
Policy Number: Not reported
EXP Date: Not reported
Facility Size: Not reported
Transporter Name: SERVICE TRANS
Transporter Address: 58 PYLES LN
Transporter City: NEW CASTLE
Transporter State: MA
Final Site: 39
Certified Name: CRIG STARKMAN
Cert Sign Date: 08/24/2006
Certified Company: Not reported
Certified Phone: Not reported
Entered_by: mmitchell

Notification: Not reported
DEP Region: Not reported
Notifiers Name: Not reported
Start Date: 08/04/2011
End Date: 08/04/2011
Date Entered: Not reported
Entry Date: 07/20/2011
Quantity Material Removed SF: .00
Quantity Material Removed LF: 35.00
Project Description: Trns
AR Tracking ID: 145165
Super Lic Number: AS071933
Monitor Lic Number: AA000006
Lab Lic Number: AA000006
Year: 2011
Sticker Number: 100130734
Form Type: ANF-001
Fee Status: Fifty
Facility Phone: 6177893239
Sub Town: Not reported
Worksite: HOQ CARDIAC REHAB RM
Occupied: -1
Contractor: AC000035
Contract Type: WRITTEN

Map ID
Direction
Distance
Elevation

MAP FINDINGS

Site

Database(s)

EDR ID Number
EPA ID Number

ST. ELIZABETH'S (Continued)

S101018321

Hours: Week days: 7A-4P Week end:
Project Type: Renv
Abatement Process: Glv
Location: Indoors
Decon Process: THREE STAGE
Disposal Methods: MATERIALS WILL BE WETTED AND PLACED IN DOUBLE BAGS AND LABELED FOR TRANSPORTATION
Facility Usage: HOSPITAL
Waiver Given: Not reported
DEP Waiver Number: Not reported
DLWD Waiver Number: Not reported
Small Owner Occ: 5
Owner Name: ST. ELIZABETH'S HOSPITAL
Owner Address: 736 CAMBRIDGE STREET
Owner City: BOSTON
Owner State: MA
On Site Manager Name: SCOTT NICUM
On Site Manager Phone: Not reported
Ins Comp: ZURICH AMERICAN
Policy Number: WC488324701
EXP Date: 12/28/2011
Facility Size: 300000
Transporter Name: Not reported
Transporter Address: Not reported
Transporter City: Not reported
Transporter State: Not reported
Final Site: 39
Certified Name: BRIAN FITZSIMONS
Cert Sign Date: 07/20/2011
Certified Company: DEC-TAM
Certified Phone: 9784702860
Entered_by: Not reported
Notification: Not reported
DEP Region: Not reported
Notifiers Name: Not reported
Start Date: 08/19/2011
End Date: 08/19/2011
Date Entered: Not reported
Entry Date: 08/02/2011
Quantity Material Removed SF: .00
Quantity Material Removed LF: 10.00
Project Description: Trns
AR Tracking ID: 145785
Super Lic Number: AS071933
Monitor Lic Number: AA000006
Lab Lic Number: AA000006
Year: 2011
Sticker Number: 100131549
Form Type: ANF-001
Fee Status: Fifty
Facility Phone: 6177892312
Sub Town: Not reported
Worksite: KEY ROOM
Occupied: -1
Contractor: AC000035
Contract Type: WRITTEN

Map ID
Direction
Distance
Elevation

MAP FINDINGS

Site

Database(s)

EDR ID Number
EPA ID Number

ST. ELIZABETH'S (Continued)

S101018321

Hours: Week days: 5P-12A Week end:
Project Type: Renv
Abatement Process: Glv
Location: Indoors
Decon Process: THREE STAGE
Disposal Methods: MATERIALS WILL BE WETTED AND PLACED IN DOUBLE BAGS AND LABELED FOR TRANSPORTATION
Facility Usage: HOSPITAL
Waiver Given: Not reported
DEP Waiver Number: Not reported
DLWD Waiver Number: Not reported
Small Owner Occ: 5
Owner Name: ST. ELIZABETH'S HOSPITAL
Owner Address: 736 CAMBRIDGE STREET
Owner City: BOSTON
Owner State: MA
On Site Manager Name: PETER MAREGNI
On Site Manager Phone: Not reported
Ins Comp: ZURICH AMERICAN
Policy Number: WC488324701
EXP Date: 12/28/2011
Facility Size: 30000
Transporter Name: Not reported
Transporter Address: Not reported
Transporter City: Not reported
Transporter State: Not reported
Final Site: 39
Certified Name: BRIAN FITZSIMONS
Cert Sign Date: 08/02/2011
Certified Company: DEC-TAM
Certified Phone: 9784702860
Entered_by: Not reported
Notification: Not reported
DEP Region: Not reported
Notifiers Name: Not reported
Start Date: 07/29/2011
End Date: 08/12/2011
Date Entered: Not reported
Entry Date: 07/15/2011
Quantity Material Removed SF: 2500.00
Quantity Material Removed LF: 100.00
Project Description: Spr,Trns
AR Tracking ID: 144966
Super Lic Number: AS061220
Monitor Lic Number: AA000006
Lab Lic Number: AA000006
Year: 2011
Sticker Number: 100130476
Form Type: ANF-001
Fee Status: Fifty
Facility Phone: 6175996789
Sub Town: Not reported
Worksite: CMP- 7TH FLOOR
Occupied: -1
Contractor: AC000723
Contract Type: WRITTEN

Map ID
Direction
Distance
Elevation

MAP FINDINGS

Site

Database(s)

EDR ID Number
EPA ID Number

ST. ELIZABETH'S (Continued)

S101018321

Hours: Week days: 7AM-5PM Week end:
Project Type: Renv
Abatement Process: Fcontain
Location: Indoors
Decon Process: THREE CHAMBER
Disposal Methods: THOROUGHLY WETTED MATERIALS; (2) 6 MIL BAGGING
Facility Usage: HOSPITAL
Waiver Given: Not reported
DEP Waiver Number: Not reported
DLWD Waiver Number: Not reported
Small Owner Occ: 5
Owner Name: ST. ELIZABETH'S HOSPITAL
Owner Address: 736 CAMBRIDGE STREET
Owner City: BOSTON
Owner State: MA
On Site Manager Name: MICHAEL CANNING
On Site Manager Phone: 617-789-3135
Ins Comp: Not reported
Policy Number: Not reported
EXP Date: Not reported
Facility Size: Not reported
Transporter Name: Not reported
Transporter Address: Not reported
Transporter City: Not reported
Transporter State: Not reported
Final Site: 39
Certified Name: LORRY FEENEY
Cert Sign Date: 07/15/2011
Certified Company: YANKEE ENVIRONMENTAL
Certified Phone: 8008466254
Entered_by: Not reported

Notification: Not reported
DEP Region: Not reported
Notifiers Name: Not reported
Start Date: 07/15/2008
End Date: 07/18/2008
Date Entered: Not reported
Entry Date: 07/21/2008
Quantity Material Removed SF: 500.00
Quantity Material Removed LF: 500.00
Project Description: THERmal solid core, CEILING PLASTER
AR Tracking ID: 101287
Super Lic Number: AS071933
Monitor Lic Number: AA000006
Lab Lic Number: AA000006
Year: Not reported
Sticker Number: 305684
Form Type: ANF-001
Fee Status: F
Facility Phone: (617) 789-3239
Sub Town: Not reported
Worksite: CCP 5TH FLR
Occupied: -1
Contractor: AC000035
Contract Type: Not reported
Hours: 3P-11P

Map ID
Direction
Distance
Elevation

MAP FINDINGS

Site

Database(s)

EDR ID Number
EPA ID Number

ST. ELIZABETH'S (Continued)

S101018321

Project Type:	Not reported
Abatement Process:	Not reported
Location:	Not reported
Decon Process:	3 CHAMBER
Disposal Methods:	WET 2 PLY POLY BAG
Facility Usage:	Not reported
Waiver Given:	-1
DEP Waiver Number:	0807962
DLWD Waiver Number:	SP08332
Small Owner Occ:	Not reported
Owner Name:	ST ELIZABETHS HOSP
Owner Address:	736 CAMBRIDGE ST
Owner City:	BOSTON
Owner State:	MA
On Site Manager Name:	Not reported
On Site Manager Phone:	Not reported
Ins Comp:	Not reported
Policy Number:	Not reported
EXP Date:	Not reported
Facility Size:	Not reported
Transporter Name:	SERVICE TRANS
Transporter Address:	58 PYLES LN
Transporter City:	NEW CASTLE
Transporter State:	DE
Final Site:	39
Certified Name:	PETER DUFFY
Cert Sign Date:	Not reported
Certified Company:	Not reported
Certified Phone:	Not reported
Entered_by:	mmitchell
Notification:	Not reported
DEP Region:	Not reported
Notifiers Name:	Not reported
Start Date:	01/13/2010
End Date:	01/14/2010
Date Entered:	Not reported
Entry Date:	01/12/2010
Quantity Material Removed SF:	.00
Quantity Material Removed LF:	4.00
Project Description:	Other:
AR Tracking ID:	121874
Super Lic Number:	AS071933
Monitor Lic Number:	AA000006
Lab Lic Number:	AA000006
Year:	2010
Sticker Number:	100100145
Form Type:	ANF-001
Fee Status:	Fifty
Facility Phone:	6177893239
Sub Town:	Not reported
Worksite:	CORRIDOR BEHIND SECURITY
Occupied:	-1
Contractor:	AC000035
Contract Type:	WRITTEN
Hours:	Week days: 11:00P-7:3 Week end:
Project Type:	Rpr

Map ID
Direction
Distance
Elevation

MAP FINDINGS

Site

Database(s)

EDR ID Number
EPA ID Number

ST. ELIZABETH'S (Continued)

S101018321

Abatement Process: Glv,Encl
Location: Indoors
Decon Process: THREE STAGE
Disposal Methods: MATERIALS WILL BE WETTED AND PLACED IN DOUBLE BAGS AND LABELED FOR TRANSPORTATION
Facility Usage: HOSPITAL
Waiver Given: Not reported
DEP Waiver Number: 1001955
DLWD Waiver Number: SP10020
Small Owner Occ: 5
Owner Name: ST. ELIZABETHS
Owner Address: 736 CAMBRIDGE STREET
Owner City: BOSTON
Owner State: MA
On Site Manager Name: PETER MAREGNI
On Site Manager Phone: Not reported
Ins Comp: ZURICH AMERICAN
Policy Number: WC655248300
EXP Date: 12/28/2010
Facility Size: 300,000
Transporter Name: Not reported
Transporter Address: Not reported
Transporter City: Not reported
Transporter State: Not reported
Final Site: 39
Certified Name: PETER DUFFY
Cert Sign Date: 01/12/2010
Certified Company: DEC-TAM
Certified Phone: 9784702860
Entered_by: Not reported
Notification: Not reported
DEP Region: Not reported
Notifiers Name: Not reported
Start Date: 09/01/2005
End Date: 09/02/2005
Date Entered: Not reported
Entry Date: 09/08/2005
Quantity Material Removed SF: 420.00
Quantity Material Removed LF: Not reported
Project Description: FLR TILE
AR Tracking ID: 58469
Super Lic Number: AS030534
Monitor Lic Number: AA000044
Lab Lic Number: AA000044
Year: Not reported
Sticker Number: 302577
Form Type: ANF-001
Fee Status: F
Facility Phone: (617) 789-3239
Sub Town: Not reported
Worksite: OUR LADIES HALL, 1ST FLR
Occupied: -1
Contractor: AC000035
Contract Type: Not reported
Hours: 6P-230A
Project Type: Not reported

Map ID
Direction
Distance
Elevation

MAP FINDINGS

Site

Database(s)

EDR ID Number
EPA ID Number

ST. ELIZABETH'S (Continued)

S101018321

Abatement Process:	Not reported
Location:	Not reported
Decon Process:	3 CHAMBER
Disposal Methods:	WET 2 PLY POLY BAG
Facility Usage:	Not reported
Waiver Given:	-1
DEP Waiver Number:	0508904
DLWD Waiver Number:	HV05239
Small Owner Occ:	Not reported
Owner Name:	ST ELIZABETHS HOSP
Owner Address:	736 CAMBRIDGE ST
Owner City:	BOSTON
Owner State:	MA
On Site Manager Name:	Not reported
On Site Manager Phone:	Not reported
Ins Comp:	Not reported
Policy Number:	Not reported
EXP Date:	Not reported
Facility Size:	Not reported
Transporter Name:	SERVICE TRANS
Transporter Address:	58 PYLES LN
Transporter City:	NEW CASTLE
Transporter State:	DE
Final Site:	39
Certified Name:	BRIAN P FITZSIMONS
Cert Sign Date:	Not reported
Certified Company:	Not reported
Certified Phone:	Not reported
Entered_by:	mmitchell
Notification:	Not reported
DEP Region:	Not reported
Notifiers Name:	Not reported
Start Date:	02/27/2003
End Date:	02/27/2003
Date Entered:	Not reported
Entry Date:	02/04/2003
Quantity Material Removed SF:	300.00
Quantity Material Removed LF:	Not reported
Project Description:	Floor Tile & Mastic
AR Tracking ID:	22229
Super Lic Number:	AS030534
Monitor Lic Number:	AA000006
Lab Lic Number:	AA000006
Year:	Not reported
Sticker Number:	560048
Form Type:	ANF-001
Fee Status:	60
Facility Phone:	(617) 789-3239
Sub Town:	Not reported
Worksite:	HOQ building, 2n flor room 201
Occupied:	-1
Contractor:	AC000035
Contract Type:	Not reported
Hours:	5pm-1am
Project Type:	Renovation
Abatement Process:	Full Containment

Map ID
Direction
Distance
Elevation

MAP FINDINGS

Site

Database(s)

EDR ID Number
EPA ID Number

ST. ELIZABETH'S (Continued)

S101018321

Location:	Indoors
Decon Process:	3 chamber
Disposal Methods:	2 Ply Poly Bag with Label
Facility Usage:	Hospital
Waiver Given:	Not reported
DEP Waiver Number:	N/A
DLWD Waiver Number:	N/A
Small Owner Occ:	Not reported
Owner Name:	St. Elizabeth Hospital
Owner Address:	736 Cambridge Street
Owner City:	BOSTON
Owner State:	MA
On Site Manager Name:	Not reported
On Site Manager Phone:	Not reported
Ins Comp:	Commerce & Industry
Policy Number:	WC938-55-38
EXP Date:	12/28/03
Facility Size:	300K
Transporter Name:	DEC-TAM CORPORATION
Transporter Address:	50 CONCORD STREET
Transporter City:	NORTH READING
Transporter State:	MA
Final Site:	29
Certified Name:	Brain P. Fitzsimmons
Cert Sign Date:	Not reported
Certified Company:	Not reported
Certified Phone:	(978) 470-2860
Entered_by:	Not reported
Notification:	Not reported
DEP Region:	Not reported
Notifiers Name:	Not reported
Start Date:	03/13/2003
End Date:	03/14/2003
Date Entered:	Not reported
Entry Date:	02/28/2003
Quantity Material Removed SF:	300.00
Quantity Material Removed LF:	Not reported
Project Description:	floor tile and mastic
AR Tracking ID:	22744
Super Lic Number:	AS030534
Monitor Lic Number:	AA000006
Lab Lic Number:	AA000006
Year:	Not reported
Sticker Number:	560319
Form Type:	ANF-001
Fee Status:	60
Facility Phone:	(617) 789-3239
Sub Town:	Not reported
Worksite:	ccp 6th fl waiting rm
Occupied:	-1
Contractor:	AC000035
Contract Type:	Not reported
Hours:	m-f 5p-1a
Project Type:	Renovation
Abatement Process:	Full Containment
Location:	Indoors

Map ID
Direction
Distance
Elevation

MAP FINDINGS

Site

Database(s)

EDR ID Number
EPA ID Number

ST. ELIZABETH'S (Continued)

S101018321

Decon Process: 3 chamber
Disposal Methods: Wet 2 Ply Poly Bag
Facility Usage: hospital
Waiver Given: Not reported
DEP Waiver Number: Not reported
DLWD Waiver Number: Not reported
Small Owner Occ: Not reported
Owner Name: st elizabeth's hospital
Owner Address: 736 cambridge street
Owner City: BOSTON
Owner State: MA
On Site Manager Name: Not reported
On Site Manager Phone: Not reported
Ins Comp: commerce&industry
Policy Number: Not reported
EXP Date: Not reported
Facility Size: 300k sf 8 fl
Transporter Name: service transportation group
Transporter Address: 58 pyles lane
Transporter City: newcastle
Transporter State: DE
Final Site: 29
Certified Name: brian p fitzsimons
Cert Sign Date: Not reported
Certified Company: Not reported
Certified Phone: (978) 470-2860
Entered_by: Not reported

Notification: Not reported
DEP Region: Not reported
Notifiers Name: Not reported
Start Date: 02/13/2010
End Date: 02/14/2010
Date Entered: Not reported
Entry Date: 01/27/2010
Quantity Material Removed SF: 1000.00
Quantity Material Removed LF: .00
Project Description: Trns
AR Tracking ID: 122373
Super Lic Number: AS071933
Monitor Lic Number: AA000006
Lab Lic Number: AA000006
Year: 2010
Sticker Number: 100100746
Form Type: ANF-001
Fee Status: Fifty
Facility Phone: 6177893239
Sub Town: Not reported
Worksite: OUR LADY'S HALL, RMS 623,
-1
Occupied: -1
Contractor: AC000035
Contract Type: WRITTEN
Hours: Week days: N/A Week end: 7A-4P
Project Type: Renv
Abatement Process: CRIT BAR/NEG AIR/DECON
Location: Indoors
Decon Process: THREE STAGE

Map ID
Direction
Distance
Elevation

MAP FINDINGS

Site

Database(s)

EDR ID Number
EPA ID Number

ST. ELIZABETH'S (Continued)

S101018321

Disposal Methods: MATERIALS WILL BE WETTED AND PLACED IN DOUBLE BAGS AND LABELED FOR TRANSPORTATION
Facility Usage: HOSPITAL
Waiver Given: Not reported
DEP Waiver Number: Not reported
DLWD Waiver Number: Not reported
Small Owner Occ: 5
Owner Name: ST. ELIZABETH'S HOSPITAL
Owner Address: 736 CAMBRIDGE STREET
Owner City: BOSTON
Owner State: MA
On Site Manager Name: PETER MAREGNI
On Site Manager Phone: Not reported
Ins Comp: ZURICH AMERICAN
Policy Number: WC655248300
EXP Date: 12/28/2010
Facility Size: 60,000
Transporter Name: Not reported
Transporter Address: Not reported
Transporter City: Not reported
Transporter State: Not reported
Final Site: 39
Certified Name: PETER DUFFY
Cert Sign Date: 01/27/2010
Certified Company: DEC-TAM
Certified Phone: 9784702860
Entered_by: Not reported

Notification: Not reported
DEP Region: Not reported
Notifiers Name: Not reported
Start Date: 11/25/2014
End Date: 11/25/2014
Date Entered: Not reported
Entry Date: 11/24/2014
Quantity Material Removed SF: 200.00
Quantity Material Removed LF: .00
Project Description: Trns
AR Tracking ID: 202969
Super Lic Number: AS071933
Monitor Lic Number: AA000006
Lab Lic Number: AA000006
Year: 2014
Sticker Number: 100211815
Form Type: ANF-001
Fee Status: HUNDRED
Facility Phone: 6177796767
Sub Town: Not reported
Worksite: CLINICAL RESEARCH BLDG 2 LAB 2042/2044
Occupied: -1
Contractor: AC000035
Contract Type: WRITTEN
Hours: 3P-1130P
Project Type: Renv
Abatement Process: Fcontain
Location: INDOORS
Decon Process: POLY ENCLOSURE/NEGAIR/DECON/PPE/WETHMETHODS

Map ID
Direction
Distance
Elevation

MAP FINDINGS

Site

Database(s)

EDR ID Number
EPA ID Number

ST. ELIZABETH'S (Continued)

S101018321

Disposal Methods: 2X 6 MIL POLY BAGS W/ ASBESTOS & WASTE GENERATOR LABELS
Facility Usage: HOSPITAL
Waiver Given: Not reported
DEP Waiver Number: 1411884
DLWD Waiver Number: 11233-2014
Small Owner Occ: 0
Owner Name: ST. ELIZABETH'S HOSPITAL
Owner Address: 736 CAMBRIDGE STREET
Owner City: BOSTON
Owner State: MA
On Site Manager Name: LARRY WILLIAMS
On Site Manager Phone: 6177796767
Ins Comp: GREAT DIVIDE INSURANCE CO
Policy Number: WCA153726612
EXP Date: 12/28/2014
Facility Size: 60000
Transporter Name: DEC-TAM CORP
Transporter Address: 50 CONCORD STREET
Transporter City: NORTH READING
Transporter State: MA
Final Site: Not reported
Certified Name: BRENT MORGENSTERN
Cert Sign Date: 11/24/2014
Certified Company: DEC-TAM
Certified Phone: 9784702860
Entered_by: DECTAM

Notification: Not reported
DEP Region: Not reported
Notifiers Name: Not reported
Start Date: 10/03/2014
End Date: 10/03/2014
Date Entered: Not reported
Entry Date: 10/03/2014
Quantity Material Removed SF: 320.00
Quantity Material Removed LF: .00
Project Description: Trns
AR Tracking ID: 199413
Super Lic Number: AS071933
Monitor Lic Number: AA000006
Lab Lic Number: AA000006
Year: 2014
Sticker Number: 100208736
Form Type: ANF-001
Fee Status: HUNDRED
Facility Phone: 6177796767
Sub Town: Not reported
Worksite: CLINICAL RESEARCH BLDG 3 LAB 342 & 346
Occupied: -1
Contractor: AC000035
Contract Type: WRITTEN
Hours: 3P-1130P
Project Type: Renv
Abatement Process: Fcontain
Location: INDOORS
Decon Process: THREE STAGE
Disposal Methods: MATERIALS WILL BE WETTED AND PLACED IN DOUBLE BAGS AND LABELED FOR

Map ID
Direction
Distance
Elevation

MAP FINDINGS

Site

Database(s)

EDR ID Number
EPA ID Number

ST. ELIZABETH'S (Continued)

S101018321

TRANSPORTATIOIN
Facility Usage: HOSPITAL
Waiver Given: Not reported
DEP Waiver Number: 14010987
DLWD Waiver Number: 10707-2014
Small Owner Occ: 0
Owner Name: ST. ELIZABETH'S HOSPITAL
Owner Address: 736 CAMBRIDGE STREET
Owner City: BOSTON
Owner State: MA
On Site Manager Name: LARRY WILLIAMS
On Site Manager Phone: 6177796767
Ins Comp: GREAT DIVIDE INSURANCE CO
Policy Number: WCA153726612
EXP Date: 12/28/2014
Facility Size: 60000
Transporter Name: SERVICE TRANSPORT
Transporter Address: 58 PYLES LANE
Transporter City: NEW CASTLE
Transporter State: DE
Final Site: Not reported
Certified Name: BRENT MORGENSTERN
Cert Sign Date: 10/03/2014
Certified Company: DEC-TAM
Certified Phone: 9784702860
Entered_by: DECTAM

Notification: Not reported
DEP Region: Not reported
Notifiers Name: Not reported
Start Date: 07/16/2004
End Date: 08/16/2004
Date Entered: Not reported
Entry Date: 07/06/2004
Quantity Material Removed SF: 14100.00
Quantity Material Removed LF: 1880.00
Project Description: FIRD DOORS, CORRUGATED PIPE,PLAS CEIL, COVE BASE
AR Tracking ID: 41695
Super Lic Number: AS030322
Monitor Lic Number: AA000006
Lab Lic Number: AA000156
Year: Not reported
Sticker Number: 300956
Form Type: ANF-001
Fee Status: F
Facility Phone: (617) 789-2490
Sub Town: Not reported
Worksite: MOTHER MARY ROSE 2 (ITERIM EMERGENCY) AND SECTION 3 AMBULATORY SURGERY)
Occupied: Not reported
Contractor: AC000427
Contract Type: Not reported
Hours: 7A-3P
Project Type: Not reported
Abatement Process: Not reported
Location: Not reported
Decon Process: 3 CHAMBER
Disposal Methods: WET 2 PLY POLY BAG

Map ID
Direction
Distance
Elevation

MAP FINDINGS

Site

Database(s)

EDR ID Number
EPA ID Number

ST. ELIZABETH'S (Continued)

S101018321

Facility Usage:	Not reported
Waiver Given:	Not reported
DEP Waiver Number:	Not reported
DLWD Waiver Number:	Not reported
Small Owner Occ:	Not reported
Owner Name:	CARITAS ST ELIZABETHS MEDICAL CENTER
Owner Address:	Not reported
Owner City:	Not reported
Owner State:	Not reported
On Site Manager Name:	Not reported
On Site Manager Phone:	Not reported
Ins Comp:	Not reported
Policy Number:	Not reported
EXP Date:	Not reported
Facility Size:	Not reported
Transporter Name:	THE AULSON CO
Transporter Address:	49 DNATON DR
Transporter City:	METHUEN
Transporter State:	MA
Final Site:	47
Certified Name:	DAN MICHAUD
Cert Sign Date:	07/01/2004
Certified Company:	Not reported
Certified Phone:	Not reported
Entered_by:	MMitchell
Notification:	Not reported
DEP Region:	Not reported
Notifiers Name:	Not reported
Start Date:	10/11/2008
End Date:	10/11/2008
Date Entered:	Not reported
Entry Date:	09/26/2008
Quantity Material Removed SF:	750.00
Quantity Material Removed LF:	.00
Project Description:	Trns
AR Tracking ID:	104547
Super Lic Number:	AS071933
Monitor Lic Number:	AA000006
Lab Lic Number:	AA000006
Year:	2008
Sticker Number:	100078960
Form Type:	ANF-001
Fee Status:	Fifty
Facility Phone:	6177893239
Sub Town:	Not reported
Worksite:	CORRIDOR NEAR ELEVATOR
Occupied:	-1
Contractor:	AC000035
Contract Type:	WRITTEN
Hours:	Week days: N/A Week end: 8A-6P
Project Type:	Renv
Abatement Process:	NEGAIR,DECON,CRITICAL BARRIERS, WET
Location:	Indoors
Decon Process:	THREE STAGE
Disposal Methods:	MATERIALS WILL BE WETTED AND PLACED IN DOUBLE BAGS AND LABELED FOR TRANSPORTATION

Map ID
Direction
Distance
Elevation

MAP FINDINGS

Site

Database(s)

EDR ID Number
EPA ID Number

ST. ELIZABETH'S (Continued)

S101018321

Facility Usage:	Not reported
Waiver Given:	Not reported
DEP Waiver Number:	Not reported
DLWD Waiver Number:	Not reported
Small Owner Occ:	5
Owner Name:	ST. ELIZABETH'S HOSPITAL
Owner Address:	736 CAMBRIDGE STREET
Owner City:	BOSTON
Owner State:	MA
On Site Manager Name:	PETER MAREGNI
On Site Manager Phone:	Not reported
Ins Comp:	COMMERCE & INDUSTRY
Policy Number:	WC5313154
EXP Date:	12/28/2008
Facility Size:	300,000
Transporter Name:	Not reported
Transporter Address:	Not reported
Transporter City:	Not reported
Transporter State:	Not reported
Final Site:	39
Certified Name:	PETER DUFFY
Cert Sign Date:	09/26/2008
Certified Company:	DEC-TAM
Certified Phone:	9784702860
Entered_by:	Not reported
Notification:	Not reported
DEP Region:	Not reported
Notifiers Name:	Not reported
Start Date:	02/01/2010
End Date:	02/01/2010
Date Entered:	Not reported
Entry Date:	01/29/2010
Quantity Material Removed SF:	25.00
Quantity Material Removed LF:	.00
Project Description:	Trns
AR Tracking ID:	122479
Super Lic Number:	AS071933
Monitor Lic Number:	AA000006
Lab Lic Number:	AA000006
Year:	2010
Sticker Number:	100100897
Form Type:	ANF-001
Fee Status:	Fifty
Facility Phone:	6177893239
Sub Town:	Not reported
Worksite:	CMP - BATHROOM ONLY
Occupied:	-1
Contractor:	AC000035
Contract Type:	WRITTEN
Hours:	Week days: 9A-5PM Week end:
Project Type:	Renv
Abatement Process:	CRITBAR/NEGAIR/DECON
Location:	Indoors
Decon Process:	THREE STAGE
Disposal Methods:	MATERIALS WILL BE WETTED AND PLACED IN DOUBLE BAGS AND LABELED FOR TRANSPORATION

Map ID
Direction
Distance
Elevation

MAP FINDINGS

Site

Database(s)

EDR ID Number
EPA ID Number

ST. ELIZABETH'S (Continued)

S101018321

Facility Usage:	HOSPITAL
Waiver Given:	Not reported
DEP Waiver Number:	1001868
DLWD Waiver Number:	NWA10262
Small Owner Occ:	5
Owner Name:	ST. ELIZABETH'S HOSPITAL
Owner Address:	736 CAMBRIDGE STREET
Owner City:	BOSTON
Owner State:	MA
On Site Manager Name:	PETER MAREGNI
On Site Manager Phone:	Not reported
Ins Comp:	ZURICH AMERICAN
Policy Number:	WC655248300
EXP Date:	12/28/2010
Facility Size:	300,000
Transporter Name:	Not reported
Transporter Address:	Not reported
Transporter City:	Not reported
Transporter State:	Not reported
Final Site:	39
Certified Name:	BRIAN FITZSIMONS
Cert Sign Date:	01/29/2010
Certified Company:	DEC-TAM
Certified Phone:	9784702860
Entered_by:	Not reported
Notification:	Not reported
DEP Region:	Not reported
Notifiers Name:	Not reported
Start Date:	02/09/2010
End Date:	02/09/2010
Date Entered:	Not reported
Entry Date:	02/09/2010
Quantity Material Removed SF:	.00
Quantity Material Removed LF:	10.00
Project Description:	Other:
AR Tracking ID:	122814
Super Lic Number:	AS071933
Monitor Lic Number:	AA000006
Lab Lic Number:	AA000006
Year:	2010
Sticker Number:	100101267
Form Type:	ANF-001
Fee Status:	Fifty
Facility Phone:	6175712312
Sub Town:	Not reported
Worksite:	TRENCH
Occupied:	0
Contractor:	AC000035
Contract Type:	WRITTEN
Hours:	Week days: 11P-6:30A Week end:
Project Type:	Renv
Abatement Process:	Glv
Location:	Not reported
Decon Process:	THREE STAGE
Disposal Methods:	MATERIALS WILL BE WETTED AND PLACED IN DOUBLE BAGS AND LABELED FOR TRANSPORATION

Map ID
Direction
Distance
Elevation

MAP FINDINGS

Site

Database(s)

EDR ID Number
EPA ID Number

ST. ELIZABETH'S (Continued)

S101018321

Facility Usage: HOSPITAL
Waiver Given: Not reported
DEP Waiver Number: 1002968
DLWD Waiver Number: SP10082
Small Owner Occ: 5
Owner Name: ST. ELIZABETH'S HOSPITAL
Owner Address: 736 CAMBRIDGE STREET
Owner City: BOSTON
Owner State: MA
On Site Manager Name: PETER MAREGNI
On Site Manager Phone: Not reported
Ins Comp: ZURICH AMERICAN
Policy Number: WC655248300
EXP Date: 12/28/2010
Facility Size: Not reported
Transporter Name: Not reported
Transporter Address: Not reported
Transporter City: Not reported
Transporter State: Not reported
Final Site: 39
Certified Name: BRIAN FITZSIMONS
Cert Sign Date: 02/09/2010
Certified Company: DEC-TAM
Certified Phone: 9784702860
Entered_by: Not reported

Notification: Not reported
DEP Region: Not reported
Notifiers Name: Not reported
Start Date: 12/23/2014
End Date: 12/23/2014
Date Entered: Not reported
Entry Date: 12/22/2014
Quantity Material Removed SF: .00
Quantity Material Removed LF: 25.00
Project Description: Spr
AR Tracking ID: 204480
Super Lic Number: AS071933
Monitor Lic Number: AA000006
Lab Lic Number: AA000006
Year: 2014
Sticker Number: 100213123
Form Type: ANF-001
Fee Status: HUNDRED
Facility Phone: 6177796767
Sub Town: Not reported
Worksite: QUINN BLDG ELEV LOBBY 2ND FLOOR
Occupied: -1
Contractor: AC000035
Contract Type: WRITTEN
Hours: 3P-12M
Project Type: Renv
Abatement Process: Fcontain
Location: INDOORS
Decon Process: THREE STAGE
Disposal Methods: MATERIAL WILL BE WETTED AND PLACED IN PRELABELED BAGS FOR DISPOSAL
Facility Usage: HOSPITAL

Map ID
Direction
Distance
Elevation

MAP FINDINGS

Site

Database(s)

EDR ID Number
EPA ID Number

ST. ELIZABETH'S (Continued)

S101018321

Waiver Given:	Not reported
DEP Waiver Number:	14-12-876
DLWD Waiver Number:	11468-2014
Small Owner Occ:	0
Owner Name:	ST. ELIZABETHS MEDICAL CENTER
Owner Address:	736 CAMBRIDGE STREET
Owner City:	BOSTON
Owner State:	MA
On Site Manager Name:	LARRY WILLIAMS
On Site Manager Phone:	6177796767
Ins Comp:	GREAT DIVIDE
Policy Number:	153726612
EXP Date:	12/28/2014
Facility Size:	500000
Transporter Name:	DEC-TAM CORPORATION
Transporter Address:	50 CONCORD ST
Transporter City:	N READING
Transporter State:	MA
Final Site:	Not reported
Certified Name:	BRENT MORGENSTERN
Cert Sign Date:	12/22/2014
Certified Company:	DEC-TAM
Certified Phone:	9784702860
Entered_by:	DECTAM
Notification:	Not reported
DEP Region:	Not reported
Notifiers Name:	Not reported
Start Date:	08/31/2011
End Date:	08/31/2011
Date Entered:	Not reported
Entry Date:	08/18/2011
Quantity Material Removed SF:	2500.00
Quantity Material Removed LF:	100.00
Project Description:	Spr,Trns
AR Tracking ID:	146609
Super Lic Number:	AS071933
Monitor Lic Number:	AA000006
Lab Lic Number:	AA000006
Year:	2011
Sticker Number:	100132667
Form Type:	ANF-001
Fee Status:	Fifty
Facility Phone:	6175996789
Sub Town:	Not reported
Worksite:	CMP 7TH FLOOR
Occupied:	-1
Contractor:	AC000035
Contract Type:	WRITTEN
Hours:	Week days: 8A-5P Week end:
Project Type:	Renv
Abatement Process:	Fcontain
Location:	Indoors
Decon Process:	THREE STAGE
Disposal Methods:	MATERIALS WILL WETTED AND PLACED IN DOUBLE BAGS AND LABELED FOR TRANSPORTATION
Facility Usage:	HOSPITAL

Map ID
Direction
Distance
Elevation

MAP FINDINGS

Site

Database(s)

EDR ID Number
EPA ID Number

ST. ELIZABETH'S (Continued)

S101018321

Waiver Given: Not reported
DEP Waiver Number: Not reported
DLWD Waiver Number: Not reported
Small Owner Occ: 5
Owner Name: ST. ELIZABETH'S HOSPITAL
Owner Address: 736 CAMBRIDGE STREET
Owner City: BOSTON
Owner State: MA
On Site Manager Name: MICHAEL CANNING
On Site Manager Phone: Not reported
Ins Comp: ZURICH AMERICAN
Policy Number: WC488324701
EXP Date: 12/28/2011
Facility Size: 300000
Transporter Name: Not reported
Transporter Address: Not reported
Transporter City: Not reported
Transporter State: Not reported
Final Site: 39
Certified Name: BRIAN FITZSIMONS
Cert Sign Date: 08/18/2011
Certified Company: DEC-TAM
Certified Phone: 9784702860
Entered_by: Not reported

Notification: Not reported
DEP Region: Not reported
Notifiers Name: Not reported
Start Date: 01/29/2008
End Date: 01/31/2008
Date Entered: Not reported
Entry Date: 01/25/2008
Quantity Material Removed SF: 620.00
Quantity Material Removed LF: Not reported
Project Description: LINOLEUM MASTIC
AR Tracking ID: 93859
Super Lic Number: AS061904
Monitor Lic Number: AA000006
Lab Lic Number: AA000006
Year: Not reported
Sticker Number: 305371
Form Type: ANF-001
Fee Status: F
Facility Phone: (617) 789-3239
Sub Town: Not reported
Worksite: CMP 3-SICU
Occupied: -1
Contractor: AC000035
Contract Type: Not reported
Hours: 7-5
Project Type: Not reported
Abatement Process: Not reported
Location: Not reported
Decon Process: 3 CHAMBER
Disposal Methods: WET 2 PLY POLY BAG
Facility Usage: Not reported
Waiver Given: Not reported

Map ID
Direction
Distance
Elevation

MAP FINDINGS

Site

Database(s)

EDR ID Number
EPA ID Number

ST. ELIZABETH'S (Continued)

S101018321

DEP Waiver Number: Not reported
DLWD Waiver Number: Not reported
Small Owner Occ: Not reported
Owner Name: ST ELIZABETHS HOSP
Owner Address: 736 CAMBRIDGE ST
Owner City: BOSTON
Owner State: MA
On Site Manager Name: Not reported
On Site Manager Phone: Not reported
Ins Comp: Not reported
Policy Number: Not reported
EXP Date: Not reported
Facility Size: Not reported
Transporter Name: SERVICE TRANS
Transporter Address: 58 PYLES LN
Transporter City: NEW CASTLE
Transporter State: DE
Final Site: 39
Certified Name: BRIAN P FITZSIMONS
Cert Sign Date: 01/14/2008
Certified Company: Not reported
Certified Phone: Not reported
Entered_by: mmitchell

Notification: Not reported
DEP Region: Not reported
Notifiers Name: Not reported
Start Date: 07/17/2002
End Date: 08/17/2002
Date Entered: Not reported
Entry Date: 07/01/2002
Quantity Material Removed SF: 1120.00
Quantity Material Removed LF: .00
Project Description: N/A
AR Tracking ID: 14217
Super Lic Number: AS000084
Monitor Lic Number: AA000006
Lab Lic Number: AA000006
Year: 2002
Sticker Number: 554442
Form Type: ANF-001
Fee Status: 50
Facility Phone: (617) 789-3239
Sub Town: Not reported
Worksite: Our Lady's Hall
Occupied: -1
Contractor: AC000035
Contract Type: Not reported
Hours: 6pm-2am
Project Type: Renovation
Abatement Process: Full Containment
Location: Indoors
Decon Process: 3 chamber
Disposal Methods: 2 Ply Poly Bag with Label
Facility Usage: Hospital
Waiver Given: 0
DEP Waiver Number: N/A

Map ID
Direction
Distance
Elevation

MAP FINDINGS

Site

Database(s)

EDR ID Number
EPA ID Number

ST. ELIZABETH'S (Continued)

S101018321

DLWD Waiver Number: N/A
Small Owner Occ: 0
Owner Name: St. Elizabeth's Hospital
Owner Address: 736 Cambridge Street
Owner City: BOSTON
Owner State: MA
On Site Manager Name: Not reported
On Site Manager Phone: Not reported
Ins Comp: Commerce Industry
Policy Number: WC938-55-38
EXP Date: 12/28/02
Facility Size: 300K
Transporter Name: Service Transport Group
Transporter Address: 58 Pyles Lane
Transporter City: New Castle
Transporter State: DE
Final Site: 37
Certified Name: Brian Fitzsimmons
Cert Sign Date: 06/27/2002
Certified Company: Not reported
Certified Phone: (978) 470-2860
Entered_by: Not reported

Notification: Not reported
DEP Region: Not reported
Notifiers Name: Not reported
Start Date: 07/29/2002
End Date: 08/02/2002
Date Entered: Not reported
Entry Date: 07/16/2002
Quantity Material Removed SF: 2000.00
Quantity Material Removed LF: .00
Project Description: vat/mastic
AR Tracking ID: 14233
Super Lic Number: Not reported
Monitor Lic Number: Not reported
Lab Lic Number: AA000006
Year: 2002
Sticker Number: 554458
Form Type: ANF-001
Fee Status: 50
Facility Phone: (617) 789-3239
Sub Town: Not reported
Worksite: HOQ Bldg. - 2nd Fl.
Occupied: -1
Contractor: AC000035
Contract Type: Not reported
Hours: 7 pm - 2:00
Project Type: Renovation
Abatement Process: critical barriers, neg. air, wet methods
Location: Indoors
Decon Process: 3 chamber
Disposal Methods: 2 Ply Poly Bag with Label
Facility Usage: hospital
Waiver Given: 0
DEP Waiver Number: Not reported
DLWD Waiver Number: Not reported

Map ID
Direction
Distance
Elevation

MAP FINDINGS

Site

Database(s)

EDR ID Number
EPA ID Number

ST. ELIZABETH'S (Continued)

S101018321

Small Owner Occ: 0
Owner Name: St. Elizabeth's Hospital
Owner Address: 736 Cambridge St.
Owner City: BOSTON
Owner State: MA
On Site Manager Name: Not reported
On Site Manager Phone: Not reported
Ins Comp: Commerce Industry
Policy Number: Not reported
EXP Date: Not reported
Facility Size: 300k
Transporter Name: Service Transport Group, Inc.
Transporter Address: 58 Pyles Lane
Transporter City: New Castle
Transporter State: DE
Final Site: 37
Certified Name: Brian Fitzsimons
Cert Sign Date: 07/12/2002
Certified Company: Not reported
Certified Phone: (978) 470-2860
Entered_by: Not reported

Notification: Not reported
DEP Region: Not reported
Notifiers Name: Not reported
Start Date: 12/29/2014
End Date: 12/31/2014
Date Entered: Not reported
Entry Date: 12/15/2014
Quantity Material Removed SF: 1200.00
Quantity Material Removed LF: 100.00
Project Description: Spr,Trns
AR Tracking ID: 204079
Super Lic Number: AS071933
Monitor Lic Number: AA000006
Lab Lic Number: AA000006
Year: 2014
Sticker Number: 100212796
Form Type: ANF-001
Fee Status: HUNDRED
Facility Phone: 6177796767
Sub Town: Not reported
Worksite: CLINICAL RES BLDG 2ND FL LAB #2016 & #2021
Occupied: -1
Contractor: AC000035
Contract Type: WRITTEN
Hours: 7A-4P
Project Type: Renv
Abatement Process: Fcontain
Location: INDOORS
Decon Process: THREE STAGE
Disposal Methods: MATERIAL WULL BE WETTED AND PLACED IN PRELABELED BAGS FOR DISPOSAL
Facility Usage: HOSPITAL
Waiver Given: Not reported
DEP Waiver Number: Not reported
DLWD Waiver Number: Not reported
Small Owner Occ: 0

Map ID
Direction
Distance
Elevation

MAP FINDINGS

Site

Database(s)

EDR ID Number
EPA ID Number

ST. ELIZABETH'S (Continued)

S101018321

Owner Name: ST. ELIZABETHS MEDICAL CENTER
Owner Address: 736 CAMBRIDGE STREET
Owner City: BOSTON
Owner State: MA
On Site Manager Name: LARRY WILLIAMS
On Site Manager Phone: 6177796767
Ins Comp: GREAT DIVIDE
Policy Number: 153726612
EXP Date: 12/28/2014
Facility Size: 60000
Transporter Name: DEC-TAM CORPORATION
Transporter Address: 50 CONCORD STREET
Transporter City: N READING
Transporter State: MA
Final Site: Not reported
Certified Name: BRENT MORGENSTERN
Cert Sign Date: 12/15/2014
Certified Company: DEC-TAM
Certified Phone: 9784702860
Entered_by: DECTAM

Notification: Not reported
DEP Region: Not reported
Notifiers Name: Not reported
Start Date: 09/10/2007
End Date: 09/17/2007
Date Entered: Not reported
Entry Date: 08/28/2007
Quantity Material Removed SF: .00
Quantity Material Removed LF: 100.00
Project Description: Spr
AR Tracking ID: 87826
Super Lic Number: AS030606
Monitor Lic Number: AA000007
Lab Lic Number: AA000007
Year: 2007
Sticker Number: 100060595
Form Type: ANF-001
Fee Status: Fifty
Facility Phone: 6177892233
Sub Town: Not reported
Worksite: CARDINAL CUSHING
Occupied: -1
Contractor: AC000427
Contract Type: Off
Hours: Week days: 7A-3P Week end:
Project Type: Renv
Abatement Process: Fcontain
Location: Indoors
Decon Process: 3 STAGE DECONTAMINATION UNIT
Disposal Methods: ALL MATERIALS TO BE WETTED AND DOUBLE BAGGED
Facility Usage: HOSPITAL
Waiver Given: Not reported
DEP Waiver Number: Not reported
DLWD Waiver Number: Not reported
Small Owner Occ: 5
Owner Name: CARITAS ST. ELIZABETHS

Map ID
Direction
Distance
Elevation

MAP FINDINGS

Site

Database(s)

EDR ID Number
EPA ID Number

ST. ELIZABETH'S (Continued)

S101018321

Owner Address: 736 CAMBRIDGE STREET
Owner City: BOSTON
Owner State: MA
On Site Manager Name: WALSH BROTHERS
On Site Manager Phone: 617-719-6919
Ins Comp: Not reported
Policy Number: Not reported
EXP Date: Not reported
Facility Size: 200,000
Transporter Name: THE AULSON COMPANY
Transporter Address: 49 DANTON DRIVE
Transporter City: METHUEN
Transporter State: Not reported
Final Site: 47
Certified Name: DAN MICHAUD
Cert Sign Date: 08/28/2007
Certified Company: AULSON COMPANY
Certified Phone: 9789754500
Entered_by: Not reported

Notification: Not reported
DEP Region: Not reported
Notifiers Name: Not reported
Start Date: 08/15/2011
End Date: 08/18/2011
Date Entered: Not reported
Entry Date: 08/02/2011
Quantity Material Removed SF: .00
Quantity Material Removed LF: 150.00
Project Description: Other:
AR Tracking ID: 145783
Super Lic Number: AS071933
Monitor Lic Number: AA000006
Lab Lic Number: AA000006
Year: 2011
Sticker Number: 100131544
Form Type: ANF-001
Fee Status: Fifty
Facility Phone: 6175712312
Sub Town: Not reported
Worksite: CBR
Occupied: -1
Contractor: AC000035
Contract Type: WRITTEN
Hours: Week days: 6P-3A Week end:
Project Type: Renv
Abatement Process: Glv
Location: Indoors
Decon Process: THREE STAGE
Disposal Methods: MATERIALS WILL BE WETTED AND PLACED IN DOUBLE BAGS AND LABELED FOR TRANSPORTATION

Facility Usage: HOSPITAL
Waiver Given: Not reported
DEP Waiver Number: Not reported
DLWD Waiver Number: Not reported
Small Owner Occ: 5
Owner Name: ST. ELIZABETH'S HOSPITAL

Map ID
Direction
Distance
Elevation

MAP FINDINGS

Site

Database(s)

EDR ID Number
EPA ID Number

ST. ELIZABETH'S (Continued)

S101018321

Owner Address: 736 CAMBRIDGE STREET
Owner City: BOSTON
Owner State: MA
On Site Manager Name: PETER MAREGNI
On Site Manager Phone: Not reported
Ins Comp: ZURICH AMERICAN
Policy Number: WC488324701
EXP Date: 12/28/2011
Facility Size: 30000
Transporter Name: Not reported
Transporter Address: Not reported
Transporter City: Not reported
Transporter State: Not reported
Final Site: 39
Certified Name: BRIAN FITZSIMONS
Cert Sign Date: 08/02/2011
Certified Company: DEC-TAM
Certified Phone: 9784702860
Entered_by: Not reported

Notification: Not reported
DEP Region: Not reported
Notifiers Name: Not reported
Start Date: 09/28/2009
End Date: 09/28/2009
Date Entered: Not reported
Entry Date: 09/14/2009
Quantity Material Removed SF: .00
Quantity Material Removed LF: 200.00
Project Description: Spr,
AR Tracking ID: 117525
Super Lic Number: AS071933
Monitor Lic Number: AA000006
Lab Lic Number: AA000006
Year: 2009
Sticker Number: 100094673
Form Type: ANF-001
Fee Status: Fifty
Facility Phone: 6175712312
Sub Town: Not reported
Worksite: 342, 340, 2007, 2008
Occupied: -1
Contractor: AC000035
Contract Type: WRITTEN
Hours: Week days: 7A-4P Week end:
Project Type: Renv
Abatement Process: Glv
Location: Indoors
Decon Process: THREE STAGE
Disposal Methods: MATERIALS WILL BE WETTED AND PLACED IN DOUBLE BAGS AND LABELED FOR TRANSPORTATION

Facility Usage: HOSPITAL
Waiver Given: Not reported
DEP Waiver Number: Not reported
DLWD Waiver Number: Not reported
Small Owner Occ: 5
Owner Name: ST. ELIZABETH'S HOSPITAL

Map ID
Direction
Distance
Elevation

MAP FINDINGS

Site

Database(s)

EDR ID Number
EPA ID Number

ST. ELIZABETH'S (Continued)

S101018321

Owner Address: 736 CAMBRIDGE STREET
Owner City: BOSTON
Owner State: MA
On Site Manager Name: PETER MAREGNI
On Site Manager Phone: Not reported
Ins Comp: COMMERCE & INDUSTRY
Policy Number: WC5317042
EXP Date: 12/28/2009
Facility Size: 300,000
Transporter Name: Not reported
Transporter Address: Not reported
Transporter City: Not reported
Transporter State: Not reported
Final Site: 39
Certified Name: PETER DUFFY
Cert Sign Date: 09/14/2009
Certified Company: DEC-TAM
Certified Phone: 9784702860
Entered_by: Not reported

Notification: Not reported
DEP Region: Not reported
Notifiers Name: Not reported
Start Date: 10/02/2009
End Date: 10/03/2009
Date Entered: Not reported
Entry Date: 09/14/2009
Quantity Material Removed SF: .00
Quantity Material Removed LF: 350.00
Project Description: Spr,
AR Tracking ID: 117520
Super Lic Number: AS071933
Monitor Lic Number: AA000006
Lab Lic Number: AA000006
Year: 2009
Sticker Number: 100094664
Form Type: ANF-001
Fee Status: Fifty
Facility Phone: 6175712312
Sub Town: Not reported
Worksite: ROOMS 2017/1150
Occupied: -1
Contractor: AC000035
Contract Type: WRITTEN
Hours: Week days: 11P-7:30A Week end: 5P-1:30A
Project Type: Renv
Abatement Process: Glv
Location: Indoors
Decon Process: THREE STAGE
Disposal Methods: MATERIALS WILL BE WETTED AND PLACED IN DOUBLE BAGS AND LABELED FOR TRANSPORTATION

Facility Usage: HOSPITAL
Waiver Given: Not reported
DEP Waiver Number: Not reported
DLWD Waiver Number: Not reported
Small Owner Occ: 5
Owner Name: ST. ELIZABETHS HOSPITAL

Map ID
Direction
Distance
Elevation

MAP FINDINGS

Site

Database(s)

EDR ID Number
EPA ID Number

ST. ELIZABETH'S (Continued)

S101018321

Owner Address: 736 CAMBRIDGE STREET
Owner City: BOSTON
Owner State: MA
On Site Manager Name: PETER MAREGNI
On Site Manager Phone: Not reported
Ins Comp: COMMERCE & INDUSTRY
Policy Number: WC5317042
EXP Date: 12/28/2009
Facility Size: 300,000
Transporter Name: Not reported
Transporter Address: Not reported
Transporter City: Not reported
Transporter State: Not reported
Final Site: 39
Certified Name: PETER DUFFY
Cert Sign Date: 09/14/2009
Certified Company: DEC-TAM
Certified Phone: 9784702860
Entered_by: Not reported

Notification: Not reported
DEP Region: Not reported
Notifiers Name: Not reported
Start Date: 05/21/2012
End Date: 06/01/2012
Date Entered: Not reported
Entry Date: 05/08/2012
Quantity Material Removed SF: .00
Quantity Material Removed LF: 880.00
Project Description: Trns
AR Tracking ID: 157260
Super Lic Number: AS033375
Monitor Lic Number: AA000006
Lab Lic Number: AA000006
Year: 2012
Sticker Number: 100147767
Form Type: ANF-001
Fee Status: Fifty
Facility Phone: 6174227056
Sub Town: Not reported
Worksite: CARDINAL CUSHING PAVILLION
Occupied: -1
Contractor: AC000723
Contract Type: WRITTEN
Hours: Week days: 7AM-3:30PM Week end:
Project Type: Renv
Abatement Process: REG. AREA,REMOTE DECON, WET METHODS
Location: Indoors
Decon Process: REMOTE DECON
Disposal Methods: THOROUGHLY WETTED MATERIALS; (2) 6 MIL BAGGING
Facility Usage: HOSPITAL
Waiver Given: Not reported
DEP Waiver Number: Not reported
DLWD Waiver Number: Not reported
Small Owner Occ: 5
Owner Name: SEMC
Owner Address: 736 CAMBRIDGE STREET

Map ID
Direction
Distance
Elevation

MAP FINDINGS

Site

Database(s)

EDR ID Number
EPA ID Number

ST. ELIZABETH'S (Continued)

S101018321

Owner City: BRIGHTON
Owner State: MA
On Site Manager Name: JACK DEMELO
On Site Manager Phone: 617-422-7056
Ins Comp: Not reported
Policy Number: Not reported
EXP Date: Not reported
Facility Size: Not reported
Transporter Name: Not reported
Transporter Address: Not reported
Transporter City: Not reported
Transporter State: Not reported
Final Site: 39
Certified Name: LORRY FEENEY
Cert Sign Date: 05/08/2012
Certified Company: YANKEE ENVIRONMENTAL
Certified Phone: 9786636506
Entered_by: Not reported

Notification: Not reported
DEP Region: Not reported
Notifiers Name: Not reported
Start Date: 06/15/2006
End Date: 06/16/2006
Date Entered: Not reported
Entry Date: 06/13/2006
Quantity Material Removed SF: 350.00
Quantity Material Removed LF: .00
Project Description: Trns
AR Tracking ID: 69212
Super Lic Number: AS031004
Monitor Lic Number: AA000006
Lab Lic Number: AA000145
Year: 2006
Sticker Number: 100034240
Form Type: ANF-001
Fee Status: Fifty
Facility Phone: 6177893000
Sub Town: Not reported
Worksite: MOTHER MARY ROSE BLD
Occupied: -1
Contractor: AC000097
Contract Type: WRITTEN
Hours: Week days: 4PM-12AM Week end: N/A
Project Type: Dem,Oth:E/R ASB. ABTMNT.
Abatement Process: Glv
Location: Indoors
Decon Process: 3-CHAMBERED DECONTAMINATION FACILITY WITH SHOWER
Disposal Methods: ACM WILL BE WET (HAND TO BAG). ACM WILL BE PROPERLY LABELED, PACKAGED AND TRANSPORTED.

Facility Usage: HOSPITAL
Waiver Given: Not reported
DEP Waiver Number: #06-06-960
DLWD Waiver Number: #SP-06-195
Small Owner Occ: 5
Owner Name: CARITAS ST. ELIZABETH'S MED. CENTER
Owner Address: 736 CAMBRIDGE STREET

Map ID
Direction
Distance
Elevation

MAP FINDINGS

Site

Database(s)

EDR ID Number
EPA ID Number

ST. ELIZABETH'S (Continued)

S101018321

Owner City: BOSTON, MA
Owner State: MA
On Site Manager Name: PETER MAREGNI, WALSH BROS.
On Site Manager Phone: 617-878-4800
Ins Comp: Not reported
Policy Number: Not reported
EXP Date: Not reported
Facility Size: Not reported
Transporter Name: LVI ENVIRONMENTAL SERVICES INC.
Transporter Address: 401-S SECOND STREET
Transporter City: EVERETT, MA
Transporter State: Not reported
Final Site: 47
Certified Name: SARAH MARCONE
Cert Sign Date: 06/13/2006
Certified Company: LVI
Certified Phone: 6173898808
Entered_by: Not reported

Notification: Not reported
DEP Region: Not reported
Notifiers Name: Not reported
Start Date: 10/22/2005
End Date: 10/24/2005
Date Entered: Not reported
Entry Date: 10/31/2005
Quantity Material Removed SF: 600.00
Quantity Material Removed LF: 30.00
Project Description: Thermal solid core, FLOOR TILE
AR Tracking ID: 60914
Super Lic Number: AS030534
Monitor Lic Number: AA000006
Lab Lic Number: AA000006
Year: Not reported
Sticker Number: 303013
Form Type: ANF-001
Fee Status: F
Facility Phone: (617) 789-3239
Sub Town: Not reported
Worksite: CMP AND EXT
Occupied: -1
Contractor: AC000035
Contract Type: Not reported
Hours: 7A-3P
Project Type: Not reported
Abatement Process: Not reported
Location: Not reported
Decon Process: 3 CHAMBER
Disposal Methods: WET 2 PLY POLY BAG
Facility Usage: Not reported
Waiver Given: -1
DEP Waiver Number: 0510933
DLWD Waiver Number: IB05829BS
Small Owner Occ: Not reported
Owner Name: ST ELIZABETHS HSP
Owner Address: 736 CAMBRIDGE ST
Owner City: BPSTON

Map ID
Direction
Distance
Elevation

MAP FINDINGS

Site

Database(s)

EDR ID Number
EPA ID Number

ST. ELIZABETH'S (Continued)

S101018321

Owner State: MA
On Site Manager Name: Not reported
On Site Manager Phone: Not reported
Ins Comp: Not reported
Policy Number: Not reported
EXP Date: Not reported
Facility Size: Not reported
Transporter Name: SVC TRANS GRP
Transporter Address: 58 PYLE SLN
Transporter City: NEW CASTLE
Transporter State: DE
Final Site: 39
Certified Name: BRIAN P FITZSIMONS
Cert Sign Date: Not reported
Certified Company: Not reported
Certified Phone: Not reported
Entered_by: esandler

Notification: Not reported
DEP Region: Not reported
Notifiers Name: Not reported
Start Date: 10/20/2010
End Date: 10/26/2010
Date Entered: Not reported
Entry Date: 10/06/2010
Quantity Material Removed SF: 2100.00
Quantity Material Removed LF: .00
Project Description: Trns
AR Tracking ID: 132788
Super Lic Number: AS071933
Monitor Lic Number: AA000006
Lab Lic Number: AA000006
Year: 2010
Sticker Number: 100114439
Form Type: ANF-001
Fee Status: Fifty
Facility Phone: 6177893239
Sub Town: Not reported
Worksite: CMP 7-MULTIPLE ROOMS
Occupied: -1
Contractor: AC000035
Contract Type: WRITTEN
Hours: Week days: 7A-4P Week end:
Project Type: Renv
Abatement Process: CRIT BARR/NEGAIR/DECON
Location: Indoors
Decon Process: THREE STAGE
Disposal Methods: MATERIAL WILL BE WETTED AND PLACED IN PRELABELED BAGS FIR DISPOSAL
Facility Usage: HOSPITAL
Waiver Given: Not reported
DEP Waiver Number: Not reported
DLWD Waiver Number: Not reported
Small Owner Occ: 5
Owner Name: ST. ELIZABETH'S HOSPITAL
Owner Address: 736 CAMBRIDGE STREET
Owner City: BOSTON
Owner State: MA

Map ID
Direction
Distance
Elevation

MAP FINDINGS

Site

Database(s)

EDR ID Number
EPA ID Number

ST. ELIZABETH'S (Continued)

S101018321

On Site Manager Name: PETER MAREGNI
On Site Manager Phone: Not reported
Ins Comp: ZURICH AMERICAN
Policy Number: WC488724300
EXP Date: 12/28/2010
Facility Size: 300000
Transporter Name: Not reported
Transporter Address: Not reported
Transporter City: Not reported
Transporter State: Not reported
Final Site: 39
Certified Name: BRIAN FITZSIMONS
Cert Sign Date: 10/06/2010
Certified Company: DEC-TAM
Certified Phone: 9784702860
Entered_by: Not reported

Notification: Not reported
DEP Region: Not reported
Notifiers Name: Not reported
Start Date: 10/15/2004
End Date: 11/02/2004
Date Entered: Not reported
Entry Date: 10/05/2004
Quantity Material Removed SF: 500.00
Quantity Material Removed LF: 200.00
Project Description: CORR,BLOCK INSULATION
AR Tracking ID: 45603
Super Lic Number: AS033590
Monitor Lic Number: AA000006
Lab Lic Number: AA000006
Year: Not reported
Sticker Number: 300660
Form Type: ANF-001
Fee Status: 85
Facility Phone: (617) 789-2490
Sub Town: BRIGHTON
Worksite: CARDINAL CUSHING PAVILLION-8TH & 9TH FL
Occupied: Not reported
Contractor: AC000427
Contract Type: Not reported
Hours: 7A-3P
Project Type: Not reported
Abatement Process: Not reported
Location: Not reported
Decon Process: 3 CHAMBER
Disposal Methods: WET 2 PLY POLY BAG
Facility Usage: Not reported
Waiver Given: Not reported
DEP Waiver Number: Not reported
DLWD Waiver Number: Not reported
Small Owner Occ: Not reported
Owner Name: Not reported
Owner Address: Not reported
Owner City: Not reported
Owner State: Not reported
On Site Manager Name: Not reported

Map ID
Direction
Distance
Elevation

MAP FINDINGS

Site

Database(s)

EDR ID Number
EPA ID Number

ST. ELIZABETH'S (Continued)

S101018321

On Site Manager Phone: Not reported
Ins Comp: Not reported
Policy Number: Not reported
EXP Date: Not reported
Facility Size: Not reported
Transporter Name: AULSON COMPANY
Transporter Address: 49 DANTON DR
Transporter City: METHUEN
Transporter State: MA
Final Site: 47
Certified Name: Not reported
Cert Sign Date: Not reported
Certified Company: Not reported
Certified Phone: Not reported
Entered_by: fuminski

Notification: Not reported
DEP Region: Not reported
Notifiers Name: Not reported
Start Date: 10/22/2007
End Date: 10/29/2007
Date Entered: Not reported
Entry Date: 10/08/2007
Quantity Material Removed SF: .00
Quantity Material Removed LF: 350.00
Project Description: Trns
AR Tracking ID: 89667
Super Lic Number: AS030606
Monitor Lic Number: AA000007
Lab Lic Number: AA000007
Year: 2007
Sticker Number: 100062696
Form Type: ANF-001
Fee Status: Fifty
Facility Phone: 6177892233
Sub Town: Not reported
Worksite: CARDINAL CUSHING
Occupied: -1
Contractor: AC000427
Contract Type: Off
Hours: Week days: 3P-11P Week end:
Project Type: Renv
Abatement Process: Glv,Fcontain
Location: Indoors
Decon Process: 3 STAGE DECONTAMINATION UNIT
Disposal Methods: ALL MATERIALS TO BE WETTED AND DOUBLE BAGGED
Facility Usage: HOSPITAL
Waiver Given: Not reported
DEP Waiver Number: Not reported
DLWD Waiver Number: Not reported
Small Owner Occ: 5
Owner Name: CARITAS ST. ELIZABETH'S
Owner Address: 736 CAMBRIDGE ST.
Owner City: BOSTON
Owner State: MA
On Site Manager Name: WALSH BROTHERS
On Site Manager Phone: 617-719-6919

Map ID
Direction
Distance
Elevation

MAP FINDINGS

Site

Database(s)

EDR ID Number
EPA ID Number

ST. ELIZABETH'S (Continued)

S101018321

Ins Comp: Not reported
Policy Number: Not reported
EXP Date: Not reported
Facility Size: 200,000
Transporter Name: THE AULSON COMPANY
Transporter Address: 49 DANTON DRIVE
Transporter City: METHUEN
Transporter State: Not reported
Final Site: 47
Certified Name: DAN MICHAUD
Cert Sign Date: 10/08/2007
Certified Company: AULSON COMPANY
Certified Phone: 9789754500
Entered_by: Not reported

Notification: Not reported
DEP Region: Not reported
Notifiers Name: Not reported
Start Date: 07/01/2006
End Date: 07/01/2006
Date Entered: Not reported
Entry Date: 07/06/2006
Quantity Material Removed SF: 500.00
Quantity Material Removed LF: Not reported
Project Description: THERMAL solid core,FLR TILE, MASTIC
AR Tracking ID: 70080
Super Lic Number: AS030534
Monitor Lic Number: AA000006
Lab Lic Number: AA000006
Year: Not reported
Sticker Number: 303658
Form Type: ANF-001
Fee Status: F
Facility Phone: (617) 789-3239
Sub Town: Not reported
Worksite: CMP3-SICU
Occupied: -1
Contractor: AC000035
Contract Type: Not reported
Hours: 7-12MID
Project Type: Not reported
Abatement Process: Not reported
Location: Not reported
Decon Process: 3 CHAMBER
Disposal Methods: WET 2 PLY POLY BAG
Facility Usage: Not reported
Waiver Given: -1
DEP Waiver Number: 0606895
DLWD Waiver Number: 06223NB
Small Owner Occ: Not reported
Owner Name: ST ELIZABETHS HOSP
Owner Address: 736 CAMBRIDGE ST
Owner City: BOSTON
Owner State: MA
On Site Manager Name: Not reported
On Site Manager Phone: Not reported
Ins Comp: Not reported

Map ID
Direction
Distance
Elevation

MAP FINDINGS

Site

Database(s)

EDR ID Number
EPA ID Number

ST. ELIZABETH'S (Continued)

S101018321

Policy Number:	Not reported
EXP Date:	Not reported
Facility Size:	Not reported
Transporter Name:	SERVICE TRANS
Transporter Address:	58 PYLES LN
Transporter City:	NEW CASTLE
Transporter State:	DE
Final Site:	39
Certified Name:	BRIAN P FITZSIMONS
Cert Sign Date:	Not reported
Certified Company:	Not reported
Certified Phone:	Not reported
Entered_by:	mitchell
Notification:	Not reported
DEP Region:	Not reported
Notifiers Name:	Not reported
Start Date:	12/02/2005
End Date:	12/04/2005
Date Entered:	Not reported
Entry Date:	11/21/2005
Quantity Material Removed SF:	900.00
Quantity Material Removed LF:	.00
Project Description:	Trns
AR Tracking ID:	61736
Super Lic Number:	AS030534
Monitor Lic Number:	AA000006
Lab Lic Number:	AA000006
Year:	2005
Sticker Number:	100025878
Form Type:	ANF-001
Fee Status:	Fifty
Facility Phone:	6177893239
Sub Town:	Not reported
Worksite:	CMP 4
Occupied:	-1
Contractor:	AC000035
Contract Type:	WRITTEN
Hours:	Week days: 7P-2A Week end: 7A-4P
Project Type:	Renv
Abatement Process:	CRIT,NEG,AIR,DECON
Location:	Indoors
Decon Process:	THREE STAGE
Disposal Methods:	MATERIAL TO BE WETTED AND PLACED IN DOUBLE BAGS AND LABELED FOR TRANSPORTATION
Facility Usage:	HOSPITAL
Waiver Given:	Not reported
DEP Waiver Number:	Not reported
DLWD Waiver Number:	Not reported
Small Owner Occ:	5
Owner Name:	ST. ELIZABETH'S HOSPITAL
Owner Address:	736 CAMBRIDGE STREET
Owner City:	BOSTON
Owner State:	MA
On Site Manager Name:	PETER MAREGNI
On Site Manager Phone:	617-789-3239
Ins Comp:	COMMERCE AND INDUSTRY

Map ID
Direction
Distance
Elevation

MAP FINDINGS

Site

Database(s)

EDR ID Number
EPA ID Number

ST. ELIZABETH'S (Continued)

S101018321

Policy Number: WC9694329
EXP Date: 12/28/2005
Facility Size: 300,000
Transporter Name: SERVICE TRANSPORT GROUP
Transporter Address: 58 PYLES LANE
Transporter City: NEW CASTLE, DE
Transporter State: Not reported
Final Site: 39
Certified Name: BRIAN FITZSIMONS
Cert Sign Date: 11/21/2005
Certified Company: DEC-TAM
Certified Phone: 9784702860
Entered_by: Not reported

Notification: 100204395R2
DEP Region: SE
Notifiers Name: DEC-TAM CORPORATION
Start Date: 09/08/2014
End Date: 09/19/2014
Date Entered: 07/08/2014
Entry Date: 08/07/2014
Quantity Material Removed SF: 20250
Quantity Material Removed LF: 4500
Project Description: Thrm,Trns
AR Tracking ID: Not reported
Super Lic Number: Not reported
Monitor Lic Number: Not reported
Lab Lic Number: Not reported
Year: Not reported
Sticker Number: Not reported
Form Type: Not reported
Fee Status: Not reported
Facility Phone: Not reported
Sub Town: Not reported
Worksite: Not reported
Occupied: Not reported
Contractor: Not reported
Contract Type: Not reported
Hours: Not reported
Project Type: Not reported
Abatement Process: Not reported
Location: Not reported
Decon Process: Not reported
Disposal Methods: Not reported
Facility Usage: Not reported
Waiver Given: Not reported
DEP Waiver Number: Not reported
DLWD Waiver Number: Not reported
Small Owner Occ: Not reported
Owner Name: Not reported
Owner Address: Not reported
Owner City: Not reported
Owner State: Not reported
On Site Manager Name: Not reported
On Site Manager Phone: Not reported
Ins Comp: Not reported
Policy Number: Not reported

Map ID
Direction
Distance
Elevation

MAP FINDINGS

Site

Database(s)

EDR ID Number
EPA ID Number

ST. ELIZABETH'S (Continued)

S101018321

EXP Date:	Not reported
Facility Size:	Not reported
Transporter Name:	Not reported
Transporter Address:	Not reported
Transporter City:	Not reported
Transporter State:	Not reported
Final Site:	Not reported
Certified Name:	Not reported
Cert Sign Date:	Not reported
Certified Company:	Not reported
Certified Phone:	Not reported
Entered_by:	Not reported
Notification:	100204395R1
DEP Region:	SE
Notifiers Name:	DEC-TAM CORPORATION
Start Date:	09/08/2014
End Date:	09/19/2014
Date Entered:	07/08/2014
Entry Date:	08/07/2014
Quantity Material Removed SF:	20250
Quantity Material Removed LF:	4500
Project Description:	Thrm,Trns
AR Tracking ID:	Not reported
Super Lic Number:	Not reported
Monitor Lic Number:	Not reported
Lab Lic Number:	Not reported
Year:	Not reported
Sticker Number:	Not reported
Form Type:	Not reported
Fee Status:	Not reported
Facility Phone:	Not reported
Sub Town:	Not reported
Worksite:	Not reported
Occupied:	Not reported
Contractor:	Not reported
Contract Type:	Not reported
Hours:	Not reported
Project Type:	Not reported
Abatement Process:	Not reported
Location:	Not reported
Decon Process:	Not reported
Disposal Methods:	Not reported
Facility Usage:	Not reported
Waiver Given:	Not reported
DEP Waiver Number:	Not reported
DLWD Waiver Number:	Not reported
Small Owner Occ:	Not reported
Owner Name:	Not reported
Owner Address:	Not reported
Owner City:	Not reported
Owner State:	Not reported
On Site Manager Name:	Not reported
On Site Manager Phone:	Not reported
Ins Comp:	Not reported
Policy Number:	Not reported
EXP Date:	Not reported

Map ID
Direction
Distance
Elevation

MAP FINDINGS

Site

Database(s)

EDR ID Number
EPA ID Number

ST. ELIZABETH'S (Continued)

S101018321

Facility Size:	Not reported
Transporter Name:	Not reported
Transporter Address:	Not reported
Transporter City:	Not reported
Transporter State:	Not reported
Final Site:	Not reported
Certified Name:	Not reported
Cert Sign Date:	Not reported
Certified Company:	Not reported
Certified Phone:	Not reported
Entered_by:	Not reported
Notification:	Not reported
DEP Region:	Not reported
Notifiers Name:	Not reported
Start Date:	04/01/2004
End Date:	05/28/2004
Date Entered:	Not reported
Entry Date:	03/22/2004
Quantity Material Removed SF:	14100.00
Quantity Material Removed LF:	1880.00
Project Description:	FIRE DOOR, CORRUGATED PIPE, PLASTER CEILINGS, DUCT
AR Tracking ID:	37653
Super Lic Number:	AS030322
Monitor Lic Number:	AA000006
Lab Lic Number:	AA000156
Year:	Not reported
Sticker Number:	1561417
Form Type:	ANF-001
Fee Status:	F
Facility Phone:	(617) 789-2490
Sub Town:	Not reported
Worksite:	MOTHER MARY ROSE 2 (INTERIM EMERGENCY) MOTHER MARY ROSE 3 (HOSPITALITY) & S
Occupied:	Not reported
Contractor:	AC000427
Contract Type:	Not reported
Hours:	7A-3P
Project Type:	Not reported
Abatement Process:	Not reported
Location:	Not reported
Decon Process:	3 CHAMBER
Disposal Methods:	WET 2 PLY POLY BAG
Facility Usage:	Not reported
Waiver Given:	Not reported
DEP Waiver Number:	Not reported
DLWD Waiver Number:	Not reported
Small Owner Occ:	Not reported
Owner Name:	CARITAS ST ELIZABETH'S MEDICAL CENTER
Owner Address:	736 CAMBRIDGE ST
Owner City:	BOSTON
Owner State:	MA
On Site Manager Name:	Not reported
On Site Manager Phone:	Not reported
Ins Comp:	Not reported
Policy Number:	Not reported
EXP Date:	Not reported
Facility Size:	Not reported

Map ID
Direction
Distance
Elevation

MAP FINDINGS

Site

Database(s)

EDR ID Number
EPA ID Number

ST. ELIZABETH'S (Continued)

S101018321

Transporter Name: THE AULSON COMPANY INC
Transporter Address: 49 DANTON DRIVE
Transporter City: METHUEN
Transporter State: MA
Final Site: 47
Certified Name: DAN MICHAUD
Cert Sign Date: 03/19/2004
Certified Company: Not reported
Certified Phone: Not reported
Entered_by: MMitchell

Notification: Not reported
DEP Region: Not reported
Notifiers Name: Not reported
Start Date: 07/31/2010
End Date: 08/14/2010
Date Entered: Not reported
Entry Date: 07/19/2010
Quantity Material Removed SF: 1482.00
Quantity Material Removed LF: .00
Project Description: Trns
AR Tracking ID: 129281
Super Lic Number: AS071933
Monitor Lic Number: AA000035
Lab Lic Number: AA000035
Year: 2010
Sticker Number: 100109903
Form Type: ANF-001
Fee Status: Fifty
Facility Phone: 7817893239
Sub Town: Not reported
Worksite: HOQ BLDG 1ST & 3RD FLOOR
Occupied: -1
Contractor: AC000035
Contract Type: WRITTEN
Hours: Week days: 7A-4P Week end:
Project Type: Renv
Abatement Process: CRITBAR/NEGAIR/DECON
Location: Indoors
Decon Process: THREE STAGE
Disposal Methods: MATERIALS WILL BE WETTED AND PLACED IN DOUBLE BAGS AND LABELED FOR TRANSPORTATION

Facility Usage: HOSPITAL
Waiver Given: Not reported
DEP Waiver Number: Not reported
DLWD Waiver Number: Not reported
Small Owner Occ: 5
Owner Name: ST. ELIZABETH'S HOSPITAL
Owner Address: 736 CAMBRIDGE STREET
Owner City: BOSTON
Owner State: MA
On Site Manager Name: PETER MAREGNI
On Site Manager Phone: Not reported
Ins Comp: ZURICH AMERICAN
Policy Number: WC488324700
EXP Date: 12/28/2010
Facility Size: 60,000

Map ID
Direction
Distance
Elevation

MAP FINDINGS

Site

Database(s)

EDR ID Number
EPA ID Number

ST. ELIZABETH'S (Continued)

S101018321

Transporter Name: Not reported
Transporter Address: Not reported
Transporter City: Not reported
Transporter State: Not reported
Final Site: 39
Certified Name: BRIAN FITZSIMONS
Cert Sign Date: 07/19/2010
Certified Company: DEC-TAM
Certified Phone: 9784702860
Entered_by: Not reported

Notification: Not reported
DEP Region: Not reported
Notifiers Name: Not reported
Start Date: 12/15/2005
End Date: 12/18/2005
Date Entered: Not reported
Entry Date: 12/01/2005
Quantity Material Removed SF: 1500.00
Quantity Material Removed LF: .00
Project Description: Trns
AR Tracking ID: 62114
Super Lic Number: AS030534
Monitor Lic Number: AA000006
Lab Lic Number: AA000006
Year: 2005
Sticker Number: 100026283
Form Type: ANF-001
Fee Status: Fifty
Facility Phone: 6177893239
Sub Town: Not reported
Worksite: CMP16
Occupied: -1
Contractor: AC000035
Contract Type: WRITTEN
Hours: Week days: 7P-3:30A Week end: 7A-4P
Project Type: Renv
Abatement Process: CRITICALS, NEG AIR
Location: Indoors
Decon Process: THREE STAGE
Disposal Methods: MATERIAL WILL BE WETTED AND PLACED IN PRELABELED BAGS FOR DISPOSAL
Facility Usage: HOSPITAL
Waiver Given: Not reported
DEP Waiver Number: Not reported
DLWD Waiver Number: Not reported
Small Owner Occ: 5
Owner Name: ST. ELIZABETH'S HOSPITAL
Owner Address: 736 CAMBRIDGE ST
Owner City: BOSTON
Owner State: MA
On Site Manager Name: PETER MAREGNI
On Site Manager Phone: 617-789-3239
Ins Comp: COMMERCE & INDUSTRY
Policy Number: WC9694329
EXP Date: 12/28/2005
Facility Size: 300000
Transporter Name: Not reported

Map ID
Direction
Distance
Elevation

MAP FINDINGS

Site

Database(s)

EDR ID Number
EPA ID Number

ST. ELIZABETH'S (Continued)

S101018321

Transporter Address: Not reported
Transporter City: Not reported
Transporter State: Not reported
Final Site: 39
Certified Name: BRIAN FITZSIMONS
Cert Sign Date: 12/01/2005
Certified Company: DEC-TAM
Certified Phone: 9784702860
Entered_by: Not reported

Notification: Not reported
DEP Region: Not reported
Notifiers Name: Not reported
Start Date: 10/15/2014
End Date: 10/16/2014
Date Entered: Not reported
Entry Date: 10/15/2014
Quantity Material Removed SF: .00
Quantity Material Removed LF: 3.00
Project Description: Spr
AR Tracking ID: 200215
Super Lic Number: AS071933
Monitor Lic Number: AA000006
Lab Lic Number: AA000006
Year: 2014
Sticker Number: 100209457
Form Type: ANF-001
Fee Status: HUNDRED
Facility Phone: 6177796767
Sub Town: Not reported
Worksite: CMP 10TH FLR HALLWAY
Occupied: -1
Contractor: AC000035
Contract Type: WRITTEN
Hours: 9P-2A
Project Type: Repr
Abatement Process: Giv
Location: INDOORS
Decon Process: THREE STAGE
Disposal Methods: MATERIAL WILL BE WETTED AND PLACED IN PRELABELED BAGS FOR DISPOSAL
Facility Usage: HOSPITAL
Waiver Given: Not reported
DEP Waiver Number: 1410931
DLWD Waiver Number: 10783-2014
Small Owner Occ: 0
Owner Name: ST. ELIZABETHS MEDICAL CENTER
Owner Address: 736 CAMBRIDGE STREET
Owner City: BOSTON
Owner State: MA
On Site Manager Name: LARRY WILLIAMS
On Site Manager Phone: 6177796767
Ins Comp: GREAT DIVIDE
Policy Number: 153726612
EXP Date: 12/28/2014
Facility Size: 900000
Transporter Name: DEC-TAM CORPORATION
Transporter Address: 50 CONCORD ST

Map ID
Direction
Distance
Elevation

MAP FINDINGS

Site

Database(s)

EDR ID Number
EPA ID Number

ST. ELIZABETH'S (Continued)

S101018321

Transporter City: N READING
Transporter State: MA
Final Site: Not reported
Certified Name: BRENT MORGENSTERN
Cert Sign Date: 10/15/2014
Certified Company: DEC-TAM
Certified Phone: 9784702860
Entered_by: DECTAM

Notification: Not reported
DEP Region: Not reported
Notifiers Name: Not reported
Start Date: 11/07/2007
End Date: 11/07/2007
Date Entered: Not reported
Entry Date: 11/05/2007
Quantity Material Removed SF: .00
Quantity Material Removed LF: 10.00
Project Description: Other:
AR Tracking ID: 91035
Super Lic Number: AS061904
Monitor Lic Number: AA000006
Lab Lic Number: AA000006
Year: 2007
Sticker Number: 100064081
Form Type: ANF-001
Fee Status: Fifty
Facility Phone: 6177893239
Sub Town: Not reported
Worksite: RM 10020 CCP
Occupied: -1
Contractor: AC000035
Contract Type: WRITTEN
Hours: Week days: 8A-5P Week end:
Project Type: Renv
Abatement Process: Glv
Location: Indoors
Decon Process: THREE STAGE
Disposal Methods: MATERIALS WILL BE WETTED AND PLACED IN DOUBLE BAGS AND LABELED FOR TRANSPORTATION

Facility Usage: HOSPITAL
Waiver Given: Not reported
DEP Waiver Number: 07-11-990
DLWD Waiver Number: 1B07420BS
Small Owner Occ: 5
Owner Name: ST. ELIZABETH'S HOSPITAL
Owner Address: 736 CAMBRIDGE STREET
Owner City: BOSTON
Owner State: MA
On Site Manager Name: PETER MAREGNI
On Site Manager Phone: Not reported
Ins Comp: COMMERCE & INDUSTRY
Policy Number: WC5311226
EXP Date: 12/28/2007
Facility Size: Not reported
Transporter Name: Not reported
Transporter Address: Not reported

Map ID
Direction
Distance
Elevation

MAP FINDINGS

Site

Database(s)

EDR ID Number
EPA ID Number

ST. ELIZABETH'S (Continued)

S101018321

Transporter City: Not reported
Transporter State: Not reported
Final Site: 39
Certified Name: BRIAN FITZSIMONS
Cert Sign Date: 11/05/2007
Certified Company: DEC-TAM
Certified Phone: 9784702860
Entered_by: Not reported

Notification: Not reported
DEP Region: Not reported
Notifiers Name: Not reported
Start Date: 12/16/2005
End Date: 12/18/2005
Date Entered: Not reported
Entry Date: 11/21/2005
Quantity Material Removed SF: 1500.00
Quantity Material Removed LF: .00
Project Description: Trns
AR Tracking ID: 61745
Super Lic Number: AS030534
Monitor Lic Number: AA000006
Lab Lic Number: AA000006
Year: 2005
Sticker Number: 100025890
Form Type: ANF-001
Fee Status: Fifty
Facility Phone: 6177893239
Sub Town: Not reported
Worksite: MMR4
Occupied: -1
Contractor: AC000035
Contract Type: WRITTEN
Hours: Week days: 7P-2A Week end: 7A-4P
Project Type: Renv
Abatement Process: CRITS,NEG AIR,DECO
Location: Indoors
Decon Process: THREE STAGE
Disposal Methods: MATERIAL TO BE WETTED AND PLACED IN DOUBLE BAGS AND LABELED FOR TRANSPORTATION

Facility Usage: HOSPITAL
Waiver Given: Not reported
DEP Waiver Number: Not reported
DLWD Waiver Number: Not reported
Small Owner Occ: 5
Owner Name: ST. ELIZABETH'S HOSPITAL
Owner Address: 736 CAMBRIDGE STREET
Owner City: BOSTON
Owner State: MA
On Site Manager Name: PETER MAREGNI
On Site Manager Phone: 617-789-3239
Ins Comp: COMMERCE & INDUSTRY
Policy Number: WC9694329
EXP Date: 12/28/2005
Facility Size: 300,000
Transporter Name: SERVICE TRANSPORT GROUP
Transporter Address: 58 PYLES LANE

Map ID
Direction
Distance
Elevation

MAP FINDINGS

Site

Database(s)

EDR ID Number
EPA ID Number

ST. ELIZABETH'S (Continued)

S101018321

Transporter City: NEW CASTLE, DE
Transporter State: Not reported
Final Site: 39
Certified Name: BRIAN FITZSIMONS
Cert Sign Date: 11/21/2005
Certified Company: DEC-TAM
Certified Phone: 9784702860
Entered_by: Not reported

Notification: Not reported
DEP Region: Not reported
Notifiers Name: Not reported
Start Date: 06/27/2012
End Date: 06/29/2012
Date Entered: Not reported
Entry Date: 06/26/2012
Quantity Material Removed SF: 260.00
Quantity Material Removed LF: 80.00
Project Description: Insl,Trns,DEBRIS
AR Tracking ID: 159562
Super Lic Number: AS071933
Monitor Lic Number: AA000028
Lab Lic Number: AA000028
Year: 2012
Sticker Number: 100152008
Form Type: ANF-001
Fee Status: Fifty
Facility Phone: 6179639940
Sub Town: Not reported
Worksite: MMR
Occupied: -1
Contractor: AC000035
Contract Type: WRITTEN
Hours: Week days: 7A-4P Week end:
Project Type: Renv
Abatement Process: Giv,CRITBAR/NEGAIR/DECON
Location: Not reported
Decon Process: THREE STAGE
Disposal Methods: MATERIALS WILL BE WETTED AND PLACED IN DOUBLE BAGS AND LABELED FOR TRANSPORTATION

Facility Usage: HOSPITAL
Waiver Given: Not reported
DEP Waiver Number: 1206899
DLWD Waiver Number: 3445-2012
Small Owner Occ: 5
Owner Name: ST. ELIZABETH'S HOSPITAL
Owner Address: 736 CAMBRIDGE STREET
Owner City: BOSTON
Owner State: MA
On Site Manager Name: CHRIS CONWAY
On Site Manager Phone: 617-963-9940
Ins Comp: GREAT DIVIDE INS. CO
Policy Number: WCA153726610
EXP Date: 12/28/2012
Facility Size: 1000000
Transporter Name: Not reported
Transporter Address: Not reported

Map ID
Direction
Distance
Elevation

MAP FINDINGS

Site

Database(s)

EDR ID Number
EPA ID Number

ST. ELIZABETH'S (Continued)

S101018321

Transporter City: Not reported
Transporter State: Not reported
Final Site: 39
Certified Name: BRENT MORGENSTERN
Cert Sign Date: 06/26/2012
Certified Company: DEC-TAM
Certified Phone: 9784702860
Entered_by: Not reported

Notification: Not reported
DEP Region: Not reported
Notifiers Name: Not reported
Start Date: 07/09/2012
End Date: 07/12/2012
Date Entered: Not reported
Entry Date: 06/20/2012
Quantity Material Removed SF: 160.00
Quantity Material Removed LF: 80.00
Project Description: Insl,
AR Tracking ID: 159320
Super Lic Number: AS071933
Monitor Lic Number: AA000028
Lab Lic Number: AA000028
Year: 2012
Sticker Number: 100151367
Form Type: ANF-001
Fee Status: Fifty
Facility Phone: 6179639940
Sub Town: Not reported
Worksite: MOTHER MARY ROSE
Occupied: -1
Contractor: AC000035
Contract Type: WRITTEN
Hours: Week days: 7A-4P Week end:
Project Type: Renv
Abatement Process: Glv,NEGAI/DECON/
Location: Not reported
Decon Process: THREE STAGE
Disposal Methods: MATERIALS WILL BE WETTED AND PLACED IN DOUBLE BAGS AND LABELED FOR TRANSPORTATION

Facility Usage: HOSPITAL
Waiver Given: Not reported
DEP Waiver Number: Not reported
DLWD Waiver Number: Not reported
Small Owner Occ: 5
Owner Name: ST. ELIZABETH'S HOSPITAL
Owner Address: 736 CAMBRIDGE STREET
Owner City: BOSTON
Owner State: MA
On Site Manager Name: CHRISTOPHER CONWAY
On Site Manager Phone: 617-963-9940
Ins Comp: GREAT DIVIDE INS. CO
Policy Number: WCA153726610
EXP Date: 12/28/2012
Facility Size: 1000000
Transporter Name: Not reported
Transporter Address: Not reported

Map ID
Direction
Distance
Elevation

MAP FINDINGS

Site

Database(s)

EDR ID Number
EPA ID Number

ST. ELIZABETH'S (Continued)

S101018321

Transporter City: Not reported
Transporter State: Not reported
Final Site: 39
Certified Name: BRENT MORGENSTERN
Cert Sign Date: 06/20/2012
Certified Company: DEC-TAM
Certified Phone: 9784702860
Entered_by: Not reported

Notification: Not reported
DEP Region: Not reported
Notifiers Name: Not reported
Start Date: 12/06/2012
End Date: 12/06/2012
Date Entered: Not reported
Entry Date: 12/05/2012
Quantity Material Removed SF: .00
Quantity Material Removed LF: 10.00
Project Description: Other:
AR Tracking ID: 166874
Super Lic Number: AS071933
Monitor Lic Number: AA000006
Lab Lic Number: AA000006
Year: 2012
Sticker Number: 100166631
Form Type: ANF-001
Fee Status: Fifty
Facility Phone: 6174224056
Sub Town: Not reported
Worksite: CCP 4-ECHO LAB
Occupied: -1
Contractor: AC000035
Contract Type: WRITTEN
Hours: Week days: 7P-2A Week end:
Project Type: Renv
Abatement Process: Glv
Location: Indoors
Decon Process: THREE STAGE
Disposal Methods: MATERIAL WILL BE WETTED AND PLACED IN PRELABELED BAGS FOR DISPOSAL
Facility Usage: HOSPITAL
Waiver Given: Not reported
DEP Waiver Number: 12-12-991
DLWD Waiver Number: 5038-2012
Small Owner Occ: 5
Owner Name: ST. ELIZABETHS MEDICAL CENTER
Owner Address: 736 CAMBRIDGE STREET
Owner City: BOSTON
Owner State: MA
On Site Manager Name: MIKE CANNING
On Site Manager Phone: Not reported
Ins Comp: GREAT DIVIDE
Policy Number: WCA153726610
EXP Date: 12/28/2012
Facility Size: 100000
Transporter Name: Not reported
Transporter Address: Not reported
Transporter City: Not reported

Map ID
Direction
Distance
Elevation

MAP FINDINGS

Site

Database(s)

EDR ID Number
EPA ID Number

ST. ELIZABETH'S (Continued)

S101018321

Transporter State: Not reported
Final Site: 39
Certified Name: BRENTON MORGENSTERN
Cert Sign Date: 12/05/2012
Certified Company: DEC-TAM
Certified Phone: 9784702860
Entered_by: Not reported

Notification: Not reported
DEP Region: Not reported
Notifiers Name: Not reported
Start Date: 05/27/2014
End Date: 05/29/2014
Date Entered: Not reported
Entry Date: 05/08/2014
Quantity Material Removed SF: 100.00
Quantity Material Removed LF: .00
Project Description: Trns
AR Tracking ID: 189014
Super Lic Number: AS071933
Monitor Lic Number: AA000006
Lab Lic Number: AA000006
Year: 2014
Sticker Number: 100198580
Form Type: ANF-001
Fee Status: Fifty
Facility Phone: 6174227056
Sub Town: Not reported
Worksite: SETON HALL 3RD OR
Occupied: -1
Contractor: AC000035
Contract Type: WRITTEN
Hours: Week days: 2P-12 MID Week end:
Project Type: Renv
Abatement Process: CRIT/NEGAI/DECON
Location: Indoors
Decon Process: THREE STAGE
Disposal Methods: MATERIAL WILL BE WETTED AND PLACED IN PRELABELED BAGS FOR DISPOSAL
Facility Usage: HOSPITAL
Waiver Given: Not reported
DEP Waiver Number: Not reported
DLWD Waiver Number: Not reported
Small Owner Occ: 5
Owner Name: STEWARD HEALTH CARE
Owner Address: 736 CAMBRIDGE STREET
Owner City: BOSTON
Owner State: MA
On Site Manager Name: JOHN KUHNS
On Site Manager Phone: Not reported
Ins Comp: GREAT DIVIDE
Policy Number: WCA153726612
EXP Date: 12/28/2014
Facility Size: 10000
Transporter Name: Not reported
Transporter Address: Not reported
Transporter City: Not reported
Transporter State: Not reported

Map ID
Direction
Distance
Elevation

MAP FINDINGS

Site

Database(s)

EDR ID Number
EPA ID Number

ST. ELIZABETH'S (Continued)

S101018321

Final Site: 39
Certified Name: SEAN CLEMENTS
Cert Sign Date: 05/08/2014
Certified Company: DEC-TAM
Certified Phone: 9784702860
Entered_by: Not reported

Notification: Not reported
DEP Region: Not reported
Notifiers Name: Not reported
Start Date: 05/07/2015
End Date: 05/08/2015
Date Entered: Not reported
Entry Date: 04/23/2015
Quantity Material Removed SF: .00
Quantity Material Removed LF: 4.00
Project Description: ,Trns
AR Tracking ID: 211260
Super Lic Number: AS071933
Monitor Lic Number: AA000006
Lab Lic Number: AA000006
Year: 2015
Sticker Number: 100219103
Form Type: ANF-001
Fee Status: HUNDRED
Facility Phone: 6177893000
Sub Town: Not reported
Worksite: CMP7-OUTSIDE ROOM 7800
Occupied: -1
Contractor: AC000873
Contract Type: WRITTEN
Hours: 8P-2A
Project Type: Renv
Abatement Process: Glv
Location: INDOORS
Decon Process: THREE STAGE
Disposal Methods: MATERIAL WILL BE WETTED AND PLACED IN PRELABELED BAGS FOR DISPOSAL
Facility Usage: HOSPITAL
Waiver Given: Not reported
DEP Waiver Number: Not reported
DLWD Waiver Number: Not reported
Small Owner Occ: 0
Owner Name: ST. ELIZABETHS MEDICAL CENTER
Owner Address: 736 CAMBRIDGE STREET
Owner City: BOSTON
Owner State: MA
On Site Manager Name: DONALD MAHEGAN
On Site Manager Phone: 6177893000
Ins Comp: A.I.M. MUTUAL INSURANCE COMPANY
Policy Number: AWC-400-7031338-2014A
EXP Date: 8/21/2015
Facility Size: 100000
Transporter Name: DEC-TAM CORPORATION
Transporter Address: 50 CONCORD ST
Transporter City: N READING
Transporter State: MA
Final Site: Not reported

Map ID
Direction
Distance
Elevation

MAP FINDINGS

Site

Database(s)

EDR ID Number
EPA ID Number

ST. ELIZABETH'S (Continued)

S101018321

Certified Name: DIANE BARD
Cert Sign Date: 04/23/2015
Certified Company: CRUZ ABATEMENT & CONTRACTING SERVICES,LLC
Certified Phone: 9786555466
Entered_by: CRUZABATE1

Notification: Not reported
DEP Region: Not reported
Notifiers Name: Not reported
Start Date: 04/27/2012
End Date: 04/27/2012
Date Entered: Not reported
Entry Date: 04/27/2012
Quantity Material Removed SF: .00
Quantity Material Removed LF: 100.00
Project Description: Spr
AR Tracking ID: 156814
Super Lic Number: AS071933
Monitor Lic Number: AA000028
Lab Lic Number: AA000028
Year: 2012
Sticker Number: 100146986
Form Type: ANF-001
Fee Status: Fifty
Facility Phone: 6179639940
Sub Town: Not reported
Worksite: OLH
Occupied: -1
Contractor: AC000035
Contract Type: WRITTEN
Hours: Week days: 8A-5P Week end:
Project Type: Renv
Abatement Process: Giv,CRITBAR/NEGAIR/DECON
Location: Indoors
Decon Process: THREE STAGE
Disposal Methods: MATERIALS WILL BE WETTED AND PLACED IN DOUBLE BAGS AND LABELED FOR TRANSPORTATION

Facility Usage: HOSPITAL
Waiver Given: Not reported
DEP Waiver Number: 1204883
DLWD Waiver Number: 3085-2012
Small Owner Occ: 5
Owner Name: ST. ELIZABETH'S HOSPITAL
Owner Address: 736 CAMBRIDGE STREET
Owner City: BOSTON
Owner State: MA
On Site Manager Name: CHRISTOPHER CONWAY
On Site Manager Phone: 617-963-9940
Ins Comp: GREAT DIVIDE INS. CO
Policy Number: WCA153726610
EXP Date: 12/28/2012
Facility Size: 100000
Transporter Name: Not reported
Transporter Address: Not reported
Transporter City: Not reported
Transporter State: Not reported
Final Site: 39

Map ID
Direction
Distance
Elevation

MAP FINDINGS

Site

Database(s)

EDR ID Number
EPA ID Number

ST. ELIZABETH'S (Continued)

S101018321

Certified Name: BRENT MORGENSTERN
Cert Sign Date: 04/27/2012
Certified Company: DEC-TAM
Certified Phone: 9784702860
Entered_by: Not reported

Notification: Not reported
DEP Region: Not reported
Notifiers Name: Not reported
Start Date: 01/22/2007
End Date: 01/23/2007
Date Entered: Not reported
Entry Date: 01/10/2007
Quantity Material Removed SF: 1400.00
Quantity Material Removed LF: Not reported
Project Description: VAT,MASTIC
AR Tracking ID: 78100
Super Lic Number: AS030534
Monitor Lic Number: AA000006
Lab Lic Number: AA000006
Year: Not reported
Sticker Number: 304352
Form Type: ANF-001
Fee Status: F
Facility Phone: (617) 789-5042
Sub Town: Not reported
Worksite: CMP-2 HALLWAYS
Occupied: -1
Contractor: AC000035
Contract Type: Not reported
Hours: 5P-1A
Project Type: Not reported
Abatement Process: Not reported
Location: Not reported
Decon Process: 3 CHAMBER
Disposal Methods: WET 2 PLY POLY BAG
Facility Usage: Not reported
Waiver Given: Not reported
DEP Waiver Number: Not reported
DLWD Waiver Number: Not reported
Small Owner Occ: Not reported
Owner Name: CARITAS ST ELIZ MED CTR
Owner Address: 736 CAMBRIDGE ST
Owner City: BOSTON
Owner State: MA
On Site Manager Name: Not reported
On Site Manager Phone: Not reported
Ins Comp: Not reported
Policy Number: Not reported
EXP Date: Not reported
Facility Size: Not reported
Transporter Name: SERVICE TRANS
Transporter Address: 58 PYLES LN
Transporter City: NEW CASTLE
Transporter State: DE
Final Site: 39
Certified Name: CRAIG STARKMAN

Map ID
Direction
Distance
Elevation

MAP FINDINGS

Site

Database(s)

EDR ID Number
EPA ID Number

ST. ELIZABETH'S (Continued)

S101018321

Cert Sign Date: Not reported
Certified Company: Not reported
Certified Phone: Not reported
Entered_by: mitchell

Notification: Not reported
DEP Region: Not reported
Notifiers Name: Not reported
Start Date: 02/02/2007
End Date: 02/03/2007
Date Entered: Not reported
Entry Date: 01/22/2007
Quantity Material Removed SF: 780.00
Quantity Material Removed LF: Not reported
Project Description: THERmal solid core, FLR TILE, MASTIC
AR Tracking ID: 78468
Super Lic Number: AS030534
Monitor Lic Number: AA000006
Lab Lic Number: AA000006
Year: Not reported
Sticker Number: 304354
Form Type: ANF-001
Fee Status: F
Facility Phone: (617) 789-3239
Sub Town: Not reported
Worksite: OUR LADIES HALL-1ST FLR
Occupied: -1
Contractor: AC000035
Contract Type: Not reported
Hours: 6P-2A
Project Type: Not reported
Abatement Process: Not reported
Location: Not reported
Decon Process: 3 CHAMBER
Disposal Methods: WET 2 PLY POLY BAG
Facility Usage: Not reported
Waiver Given: Not reported
DEP Waiver Number: Not reported
DLWD Waiver Number: Not reported
Small Owner Occ: Not reported
Owner Name: ST ELIZABETH HOSP
Owner Address: 736 CAMBRIDGE ST
Owner City: BOSTON
Owner State: MA
On Site Manager Name: Not reported
On Site Manager Phone: Not reported
Ins Comp: Not reported
Policy Number: Not reported
EXP Date: Not reported
Facility Size: Not reported
Transporter Name: SERVICE TRANS GRP
Transporter Address: 58 PYLES LN
Transporter City: NEW CASTLE
Transporter State: DE
Final Site: 39
Certified Name: BRIAN P FITZSIMONS
Cert Sign Date: Not reported

Map ID
Direction
Distance
Elevation

MAP FINDINGS

Site

Database(s)

EDR ID Number
EPA ID Number

ST. ELIZABETH'S (Continued)

S101018321

Certified Company: Not reported
Certified Phone: Not reported
Entered_by: mmitchell

Notification: Not reported
DEP Region: Not reported
Notifiers Name: Not reported
Start Date: 04/20/2012
End Date: 07/20/2012
Date Entered: Not reported
Entry Date: 04/20/2012
Quantity Material Removed SF: 600.00
Quantity Material Removed LF: .00
Project Description: Trns
AR Tracking ID: 156559
Super Lic Number: AS000364
Monitor Lic Number: AM061892
Lab Lic Number: AA000028
Year: 2012
Sticker Number: 100146657
Form Type: ANF-001
Fee Status: Fifty
Facility Phone: Not reported
Sub Town: Not reported
Worksite: OFFICERS BUILDING
Occupied: 0
Contractor: AC000705
Contract Type: WRITTEN
Hours: Week days: 7AM-330PM Week end:
Project Type: Dem
Abatement Process: REGULATED AREA
Location: Not reported
Decon Process: REMOTE 3 STAGE DECON
Disposal Methods: 2 10 MIL BLADDER BAGS, LABELS, DUMP TRAILERS
Facility Usage: HOSPITAL
Waiver Given: Not reported
DEP Waiver Number: 1204923
DLWD Waiver Number: 30122012
Small Owner Occ: 5
Owner Name: ST. ELIZABETHS MEDICAL CENTER
Owner Address: 736 CAMBRIDGE STREET
Owner City: BOSTON
Owner State: MA
On Site Manager Name: Not reported
On Site Manager Phone: Not reported
Ins Comp: ZURICH AMERICAN INSURANCE COMPANY
Policy Number: WC6554594
EXP Date: 10/1/2012
Facility Size: 36000
Transporter Name: Not reported
Transporter Address: Not reported
Transporter City: Not reported
Transporter State: Not reported
Final Site: 7
Certified Name: NATALIE DARLING
Cert Sign Date: 04/20/2012
Certified Company: NASDI, LLC

Map ID
Direction
Distance
Elevation

MAP FINDINGS

Site

Database(s)

EDR ID Number
EPA ID Number

ST. ELIZABETH'S (Continued)

S101018321

Certified Phone: 7812506600
Entered_by: Not reported

Notification: Not reported
DEP Region: Not reported
Notifiers Name: Not reported
Start Date: 04/20/2012
End Date: 07/20/2012
Date Entered: Not reported
Entry Date: 04/20/2012
Quantity Material Removed SF: 222000.00
Quantity Material Removed LF: .00
Project Description: Trns
AR Tracking ID: 156561
Super Lic Number: AS000364
Monitor Lic Number: AM061892
Lab Lic Number: AA000028
Year: 2012
Sticker Number: 100146660
Form Type: ANF-001
Fee Status: Fifty
Facility Phone: Not reported
Sub Town: Not reported
Worksite: MOTHER MARY ROSE BUILDING
Occupied: 0
Contractor: AC000705
Contract Type: WRITTEN
Hours: Week days: 7AM-330PM Week end:
Project Type: Dem
Abatement Process: REGULATED AREA
Location: Not reported
Decon Process: REMOTE 3 STAGE DECON
Disposal Methods: 2 10 MIL BLADDER BAGS, LABELS, DUMP TRAILERS
Facility Usage: HOSPITAL
Waiver Given: Not reported
DEP Waiver Number: 1204922
DLWD Waiver Number: 30222012
Small Owner Occ: 5
Owner Name: ST. ELIZABETHS MEDICAL CENTER
Owner Address: 736 CAMBRIDGE STREET
Owner City: BOSTON
Owner State: MA
On Site Manager Name: Not reported
On Site Manager Phone: Not reported
Ins Comp: ZURICH AMERICAN INSURANCE COMPANY
Policy Number: WC6554594
EXP Date: 10/1/2012
Facility Size: 68000
Transporter Name: Not reported
Transporter Address: Not reported
Transporter City: Not reported
Transporter State: Not reported
Final Site: 7
Certified Name: NATALIE DARLING
Cert Sign Date: 04/20/2012
Certified Company: NASDI, LLC
Certified Phone: 7812506600

Map ID
Direction
Distance
Elevation

MAP FINDINGS

Site

Database(s)

EDR ID Number
EPA ID Number

ST. ELIZABETH'S (Continued)

S101018321

Entered_by: Not reported

Notification: Not reported
DEP Region: Not reported
Notifiers Name: Not reported
Start Date: 04/20/2012
End Date: 07/20/2012
Date Entered: Not reported
Entry Date: 04/20/2012
Quantity Material Removed SF: 46140.00
Quantity Material Removed LF: .00
Project Description: Trns
AR Tracking ID: 156563
Super Lic Number: AS000364
Monitor Lic Number: AM061892
Lab Lic Number: AA000028
Year: 2012
Sticker Number: 100146661
Form Type: ANF-001
Fee Status: Fifty
Facility Phone: Not reported
Sub Town: Not reported
Worksite: OUR LADY HALL
Occupied: 0
Contractor: AC000705
Contract Type: WRITTEN
Hours: Week days: 7AM-330PM Week end:
Project Type: Dem
Abatement Process: REGULATED AREA
Location: Not reported
Decon Process: REMOTE 3 STAGE DECON
Disposal Methods: 2 10 MIL BLADDER BAGS, LABELS, DUMP TRAILERS
Facility Usage: HOSPITAL ADMIN
Waiver Given: Not reported
DEP Waiver Number: 1204924
DLWD Waiver Number: 30202012
Small Owner Occ: 5
Owner Name: ST. ELIZABETHS MEDICAL CENTER
Owner Address: 736 CAMBRIDGE STREET
Owner City: BOSTON
Owner State: MA
On Site Manager Name: Not reported
On Site Manager Phone: Not reported
Ins Comp: ZURICH AMERICAN INSURANCE COMPANY
Policy Number: WC6554594
EXP Date: 10/1/2012
Facility Size: 61103
Transporter Name: Not reported
Transporter Address: Not reported
Transporter City: Not reported
Transporter State: Not reported
Final Site: 7
Certified Name: NATALIE DALRING
Cert Sign Date: 04/20/2012
Certified Company: NASDI, LLC
Certified Phone: 7812506600
Entered_by: Not reported

Map ID
Direction
Distance
Elevation

MAP FINDINGS

Site

Database(s)

EDR ID Number
EPA ID Number

ST. ELIZABETH'S (Continued)

S101018321

Notification: Not reported
DEP Region: Not reported
Notifiers Name: Not reported
Start Date: 07/13/2002
End Date: 07/14/2002
Date Entered: Not reported
Entry Date: 06/28/2002
Quantity Material Removed SF: 261.00
Quantity Material Removed LF: 160.00
Project Description: Thermal solid core
AR Tracking ID: 14215
Super Lic Number: AS030534
Monitor Lic Number: AA000006
Lab Lic Number: AA000006
Year: 2002
Sticker Number: 554440
Form Type: ANF-001
Fee Status: 50
Facility Phone: (617) 789-3239
Sub Town: Not reported
Worksite: Cardinal Cushing Pavillion
Occupied: -1
Contractor: AC000035
Contract Type: Not reported
Hours: 7am-4pm
Project Type: Renovation
Abatement Process: Enclosure
Location: Indoors
Decon Process: 3 chamber
Disposal Methods: 2 Ply Poly Bag with Label
Facility Usage: Hospital
Waiver Given: 0
DEP Waiver Number: N/A
DLWD Waiver Number: N/A
Small Owner Occ: 0
Owner Name: St. Elizabeth's Hospital
Owner Address: 736 Cambridge Street
Owner City: BOSTON
Owner State: MA
On Site Manager Name: Not reported
On Site Manager Phone: Not reported
Ins Comp: Commerce Industry
Policy Number: WC938-55-38
EXP Date: 12/28/02
Facility Size: 300K
Transporter Name: Service Transport Group
Transporter Address: 58 Pyles Lane
Transporter City: New Castle
Transporter State: DE
Final Site: 37
Certified Name: Brian Fitzsimmons
Cert Sign Date: 06/26/2002
Certified Company: Not reported
Certified Phone: (978) 470-2860
Entered_by: Not reported

Notification: Not reported

Map ID
Direction
Distance
Elevation

MAP FINDINGS

Site

Database(s)

EDR ID Number
EPA ID Number

ST. ELIZABETH'S (Continued)

S101018321

DEP Region: Not reported
Notifiers Name: Not reported
Start Date: 08/29/2002
End Date: 08/29/2002
Date Entered: Not reported
Entry Date: 08/28/2002
Quantity Material Removed SF: 700.00
Quantity Material Removed LF: .00
Project Description: Vat & Mastic
AR Tracking ID: 15624
Super Lic Number: AS000084
Monitor Lic Number: AA000006
Lab Lic Number: AA000006
Year: 2002
Sticker Number: 557751
Form Type: ANF-001
Fee Status: 50
Facility Phone: (617) 789-3239
Sub Town: Not reported
Worksite: Basement
Occupied: -1
Contractor: AC000035
Contract Type: Not reported
Hours: 6pm-2am
Project Type: Repair
Abatement Process: Glove Bag
Location: Indoors
Decon Process: 3 chamber
Disposal Methods: 2 Ply Poly Bag with Label
Facility Usage: Hospital
Waiver Given: 0
DEP Waiver Number: 02-0-8933
DLWD Waiver Number: SP-02-205
Small Owner Occ: 0
Owner Name: St. Elizabeth's Hospital
Owner Address: 736 Cambridge Street
Owner City: BOSTON
Owner State: MA
On Site Manager Name: Not reported
On Site Manager Phone: Not reported
Ins Comp: Commerce & Industry
Policy Number: WC938-55-38
EXP Date: 12/28/02
Facility Size: 300K
Transporter Name: Service Transport Group
Transporter Address: 58 Pyles Lane
Transporter City: New Castle
Transporter State: DE
Final Site: 37
Certified Name: Brian Fitzsimmons
Cert Sign Date: 07/29/2002
Certified Company: Not reported
Certified Phone: (978) 470-2860
Entered_by: Not reported

Notification: Not reported
DEP Region: Not reported

Map ID
Direction
Distance
Elevation

MAP FINDINGS

Site

Database(s)

EDR ID Number
EPA ID Number

ST. ELIZABETH'S (Continued)

S101018321

Notifiers Name: Not reported
Start Date: 12/09/2005
End Date: 12/11/2005
Date Entered: Not reported
Entry Date: 11/21/2005
Quantity Material Removed SF: 1600.00
Quantity Material Removed LF: .00
Project Description: Trns
AR Tracking ID: 61734
Super Lic Number: AS030534
Monitor Lic Number: AA000006
Lab Lic Number: AA000006
Year: 2005
Sticker Number: 100025883
Form Type: ANF-001
Fee Status: Fifty
Facility Phone: 6177893239
Sub Town: Not reported
Worksite: CCP 4, EEG/PHARMACY
Occupied: -1
Contractor: AC000035
Contract Type: Off
Hours: Week days: 7P-2A Week end: 7A-4P
Project Type: Renv
Abatement Process: CRIT,NEG AIR,DECON
Location: Indoors
Decon Process: THREE STAGE
Disposal Methods: MATERIAL TO BE WETTED AND PLACED IN DOUBLE BAGS AND LABELED FOR TRANSPORTATION
Facility Usage: HOSPITAL
Waiver Given: Not reported
DEP Waiver Number: Not reported
DLWD Waiver Number: Not reported
Small Owner Occ: 5
Owner Name: ST. ELIZABETH'S HOSPITAL
Owner Address: 736 CAMBRIDGE STREET
Owner City: BOSTON
Owner State: MA
On Site Manager Name: PETER MAREGNI
On Site Manager Phone: 617-789-3239
Ins Comp: COMMERCE & INDUSTRY
Policy Number: WC9694329
EXP Date: 12/28/2005
Facility Size: 300,000
Transporter Name: SERVICE TRANSPORT GROUP
Transporter Address: 58 PYLES LANE
Transporter City: NEW CASTLE, DE
Transporter State: Not reported
Final Site: 39
Certified Name: BRIAN FITZSIMONS
Cert Sign Date: 11/21/2005
Certified Company: DEC-TAM
Certified Phone: 9784702860
Entered_by: Not reported
Notification: Not reported
DEP Region: Not reported

Map ID
Direction
Distance
Elevation

MAP FINDINGS

Site

Database(s)

EDR ID Number
EPA ID Number

ST. ELIZABETH'S (Continued)

S101018321

Notifiers Name: Not reported
Start Date: 09/11/2015
End Date: 09/11/2015
Date Entered: Not reported
Entry Date: 08/28/2015
Quantity Material Removed SF: .00
Quantity Material Removed LF: 12.00
Project Description: PIPEINSUL OTHER FITTINGS
AR Tracking ID: 220972
Super Lic Number: AS071933
Monitor Lic Number: AA000006
Lab Lic Number: AA000006
Year: 2015
Sticker Number: 100227769
Form Type: ANF-001
Fee Status: HUNDRED
Facility Phone: 6177893239
Sub Town: Not reported
Worksite: W. HALLWAY BLDG SECAP FLOOR 10
Occupied: -1
Contractor: AC000873
Contract Type: WRITTEN
Hours: 8P-4A
Project Type: Renv
Abatement Process: Giv
Location: INDOORS
Decon Process: THREE STAGE
Disposal Methods: MATERIALS WILL BE WETTED AND PLACED IN DOUBLE BAGS AND LABELED FOR TRANSPORTATION

Facility Usage: HOSPITAL
Waiver Given: Not reported
DEP Waiver Number: Not reported
DLWD Waiver Number: Not reported
Small Owner Occ: 0
Owner Name: SEMC
Owner Address: 736 CAMBRIDGE STREET
Owner City: BOSTON
Owner State: MA
On Site Manager Name: DONALD MAHEGAN
On Site Manager Phone: 6177893239
Ins Comp: ACE AMERICAN INSURANCE COMPANY
Policy Number: OG253198
EXP Date: 8/24/2016
Facility Size: 150000
Transporter Name: DEC-TAM CORPORATION
Transporter Address: 50 CONCORD ST
Transporter City: N READING
Transporter State: MA
Final Site: Not reported
Certified Name: DIANE BARD
Cert Sign Date: 08/28/2015
Certified Company: CRUZ ABATEMENT & CONTRACTING SERVICES,LLC
Certified Phone: 9786555466
Entered_by: CRUZABATE1

Notification: Not reported
DEP Region: Not reported

Map ID
Direction
Distance
Elevation

MAP FINDINGS

Site

Database(s)

EDR ID Number
EPA ID Number

ST. ELIZABETH'S (Continued)

S101018321

Notifiers Name: Not reported
Start Date: 11/11/2005
End Date: 11/12/2005
Date Entered: Not reported
Entry Date: 10/31/2005
Quantity Material Removed SF: 1000.00
Quantity Material Removed LF: .00
Project Description: Trns
AR Tracking ID: 60927
Super Lic Number: AS030534
Monitor Lic Number: AA000006
Lab Lic Number: AA000006
Year: 2005
Sticker Number: 100025006
Form Type: ANF-001
Fee Status: Fifty
Facility Phone: 6177893239
Sub Town: Not reported
Worksite: COMP-3 CORRIDOR
Occupied: -1
Contractor: AC000035
Contract Type: WRITTEN
Hours: Week days: 7P-2A Week end: 7A-4P
Project Type: Renv
Abatement Process: CRIT,NEG AIR, DECO
Location: Indoors
Decon Process: THREE STAGE
Disposal Methods: MATERIAL TO BE WETTED AND PLACED IN DOUBLE BAGS AND LABELED FOR TRANSPORTATION
Facility Usage: HOSPITAL
Waiver Given: Not reported
DEP Waiver Number: Not reported
DLWD Waiver Number: Not reported
Small Owner Occ: 5
Owner Name: ST. ELIZABETH'S HOSPITAL
Owner Address: 736 CAMBRIDGE STREET
Owner City: BOSTON
Owner State: MA
On Site Manager Name: PETER MAREGNI
On Site Manager Phone: 617-789-3239
Ins Comp: COMMERCE & INDUSTRY
Policy Number: WC9694329
EXP Date: 12/28/2005
Facility Size: 300,000
Transporter Name: SERVICE TRANSPORT GROUP
Transporter Address: 58 PYLES LANE
Transporter City: NEW CASTLE, DE
Transporter State: Not reported
Final Site: 39
Certified Name: BRIAN FITZSIMONS
Cert Sign Date: 10/31/2005
Certified Company: DEC-TAM
Certified Phone: 9784702860
Entered_by: Not reported
Notification: Not reported
DEP Region: Not reported

Map ID
Direction
Distance
Elevation

MAP FINDINGS

Site

Database(s)

EDR ID Number
EPA ID Number

ST. ELIZABETH'S (Continued)

S101018321

Notifiers Name: Not reported
Start Date: 01/14/2013
End Date: 01/15/2013
Date Entered: Not reported
Entry Date: 01/14/2013
Quantity Material Removed SF: .00
Quantity Material Removed LF: 40.00
Project Description: Spr
AR Tracking ID: 168264
Super Lic Number: AS071933
Monitor Lic Number: AA000006
Lab Lic Number: AA000006
Year: 2013
Sticker Number: 100170565
Form Type: ANF-001
Fee Status: Fifty
Facility Phone: 6177233400
Sub Town: Not reported
Worksite: CCP4
Occupied: -1
Contractor: AC000035
Contract Type: WRITTEN
Hours: Week days: 5P-1A Week end:
Project Type: Renv
Abatement Process: Giv
Location: Indoors
Decon Process: THREE STAGE
Disposal Methods: MATERIAL WILL BE WETTED AND PLACED IN PRELABELED BAGS FOR DISPOSAL
Facility Usage: HOSPITAL
Waiver Given: Not reported
DEP Waiver Number: 1301926
DLWD Waiver Number: 5409-2013
Small Owner Occ: 5
Owner Name: ST. ELIZABETH'S MEDICAL CENTER
Owner Address: 736 CAMBRIDGE ST
Owner City: BOSTON
Owner State: MA
On Site Manager Name: MICHAEL CANNING
On Site Manager Phone: Not reported
Ins Comp: GREAT DIVIDE
Policy Number: WCA153726610
EXP Date: 12/28/2013
Facility Size: 2000000
Transporter Name: Not reported
Transporter Address: Not reported
Transporter City: Not reported
Transporter State: Not reported
Final Site: 39
Certified Name: SEAN CLEMENTS
Cert Sign Date: 01/14/2013
Certified Company: DEC-TAM
Certified Phone: 9784702860
Entered_by: Not reported

Notification: Not reported
DEP Region: Not reported
Notifiers Name: Not reported

Map ID
Direction
Distance
Elevation

MAP FINDINGS

Site

Database(s)

EDR ID Number
EPA ID Number

ST. ELIZABETH'S (Continued)

S101018321

Start Date: 09/30/2006
End Date: 09/02/2006
Date Entered: Not reported
Entry Date: 09/01/2006
Quantity Material Removed SF: 3800.00
Quantity Material Removed LF: Not reported
Project Description: THERmal solid core, FLR TILE, MASTIC
AR Tracking ID: 72733
Super Lic Number: AS030534
Monitor Lic Number: AA000006
Lab Lic Number: AA000006
Year: Not reported
Sticker Number: 303936
Form Type: ANF-001
Fee Status: F
Facility Phone: (617) 789-3239
Sub Town: Not reported
Worksite: OUR LADIES HALL
Occupied: -1
Contractor: AC000035
Contract Type: Not reported
Hours: 5P-130A
Project Type: Not reported
Abatement Process: Not reported
Location: Not reported
Decon Process: 3 CHAMBER
Disposal Methods: WET 2 PLY POLY BAG
Facility Usage: Not reported
Waiver Given: -1
DEP Waiver Number: 0608889
DLWD Waiver Number: HV06247
Small Owner Occ: Not reported
Owner Name: ST ELIZABETHS HOSP
Owner Address: 736 CAMBRIDGE ST
Owner City: BOSTON
Owner State: MA
On Site Manager Name: Not reported
On Site Manager Phone: Not reported
Ins Comp: Not reported
Policy Number: Not reported
EXP Date: Not reported
Facility Size: Not reported
Transporter Name: SERVICE TRANS
Transporter Address: 58 PYLES LN
Transporter City: NEW CASTLE
Transporter State: DE
Final Site: 39
Certified Name: BRIAN P FITZSIMONS
Cert Sign Date: 08/30/2006
Certified Company: Not reported
Certified Phone: Not reported
Entered_by: mmitchell

Notification: Not reported
DEP Region: Not reported
Notifiers Name: Not reported
Start Date: 12/13/2010

Map ID
Direction
Distance
Elevation

MAP FINDINGS

Site

Database(s)

EDR ID Number
EPA ID Number

ST. ELIZABETH'S (Continued)

S101018321

End Date: 12/17/2010
Date Entered: Not reported
Entry Date: 11/24/2010
Quantity Material Removed SF: .00
Quantity Material Removed LF: 200.00
Project Description: Trns
AR Tracking ID: 134929
Super Lic Number: AS071933
Monitor Lic Number: AA000006
Lab Lic Number: AA000006
Year: 2010
Sticker Number: 100117221
Form Type: ANF-001
Fee Status: Fifty
Facility Phone: 6177893239
Sub Town: Not reported
Worksite: 2ND FL CBR
Occupied: -1
Contractor: AC000035
Contract Type: WRITTEN
Hours: Week days: 5P-2A Week end:
Project Type: Renv
Abatement Process: Glv
Location: Indoors
Decon Process: THREE STAGE
Disposal Methods: MATERIALS WILL BE WETTED AND PLACED IN DOUBLE BAGS AND LABELED FOR
TRANSPORTATION
Facility Usage: HOSPITAL
Waiver Given: Not reported
DEP Waiver Number: Not reported
DLWD Waiver Number: Not reported
Small Owner Occ: 5
Owner Name: ST. ELIZABETH'S HOSPITAL
Owner Address: 736 CAMBRIDGE STREET
Owner City: BOSTON
Owner State: MA
On Site Manager Name: PETER MAREGNI
On Site Manager Phone: Not reported
Ins Comp: ZURICH AMERICAN
Policy Number: WC488324700
EXP Date: 12/28/2010
Facility Size: 300,000
Transporter Name: Not reported
Transporter Address: Not reported
Transporter City: Not reported
Transporter State: Not reported
Final Site: 39
Certified Name: BRIAN FITZSIMONS
Cert Sign Date: 11/24/2010
Certified Company: DEC-TAM
Certified Phone: 9784702860
Entered_by: Not reported
Notification: Not reported
DEP Region: Not reported
Notifiers Name: Not reported
Start Date: 11/13/2009

Map ID
Direction
Distance
Elevation

MAP FINDINGS

Site

Database(s)

EDR ID Number
EPA ID Number

ST. ELIZABETH'S (Continued)

S101018321

End Date: 11/14/2009
Date Entered: Not reported
Entry Date: 10/28/2009
Quantity Material Removed SF: .00
Quantity Material Removed LF: 200.00
Project Description: Spr,Trns,FITTINGS
AR Tracking ID: 119380
Super Lic Number: AS071933
Monitor Lic Number: AA000006
Lab Lic Number: AA000006
Year: 2009
Sticker Number: 100097016
Form Type: ANF-001
Fee Status: Fifty
Facility Phone: 6177893239
Sub Town: Not reported
Worksite: CBR
Occupied: -1
Contractor: AC000035
Contract Type: WRITTEN
Hours: Week days: 5P-1:30A Week end:
Project Type: Renv
Abatement Process: Glv
Location: Indoors
Decon Process: THREE STAGE
Disposal Methods: MATERIALS WILL BE WETTED AND PLACED IN DOUBLE BAGS AND LABELED FOR
TRANSPORTATION
Facility Usage: HOSPITAL
Waiver Given: Not reported
DEP Waiver Number: Not reported
DLWD Waiver Number: Not reported
Small Owner Occ: 5
Owner Name: ST. ELIZABETH'S MEDICAL CENTER
Owner Address: 736 CAMBRIDGE STREET
Owner City: BOSTON
Owner State: MA
On Site Manager Name: PETER MAREGNI
On Site Manager Phone: Not reported
Ins Comp: COMMERCE & INDUSTRY
Policy Number: WC5317042
EXP Date: 12/28/2009
Facility Size: 300,000
Transporter Name: Not reported
Transporter Address: Not reported
Transporter City: Not reported
Transporter State: Not reported
Final Site: 39
Certified Name: PETER DUFFY
Cert Sign Date: 10/28/2009
Certified Company: DEC-TAM
Certified Phone: 9784702860
Entered_by: Not reported

Notification: Not reported
DEP Region: Not reported
Notifiers Name: Not reported
Start Date: 10/16/2009

Map ID
Direction
Distance
Elevation

MAP FINDINGS

Site

Database(s)

EDR ID Number
EPA ID Number

ST. ELIZABETH'S (Continued)

S101018321

End Date: 10/17/2009
Date Entered: Not reported
Entry Date: 10/14/2009
Quantity Material Removed SF: .00
Quantity Material Removed LF: 100.00
Project Description: Spr,Trns,FITTINGS
AR Tracking ID: 118777
Super Lic Number: AS071933
Monitor Lic Number: AA000006
Lab Lic Number: AA000006
Year: 2009
Sticker Number: 100096272
Form Type: ANF-001
Fee Status: Fifty
Facility Phone: 6177893239
Sub Town: Not reported
Worksite: ROOM 2017
Occupied: -1
Contractor: AC000035
Contract Type: WRITTEN
Hours: Week days: 11P-7:30A Week end:
Project Type: Renv
Abatement Process: Glv
Location: Indoors
Decon Process: THREE STAGE
Disposal Methods: MATERIALS WILL BE WETTED AND PLACED IN DOUBLE BAGS AND LABELED FOR
TRANSPORTATION
Facility Usage: HOSPITAL
Waiver Given: Not reported
DEP Waiver Number: 09-10-0957
DLWD Waiver Number: HV09329
Small Owner Occ: 5
Owner Name: ST. ELIZABETHS HOSPITAL
Owner Address: 736 CAMBRIDGE STREET
Owner City: BOSTON
Owner State: MA
On Site Manager Name: PETER MAREGNI
On Site Manager Phone: Not reported
Ins Comp: COMMERCE & INDUSTRY
Policy Number: WC5317042
EXP Date: 12/28/2009
Facility Size: 300,000
Transporter Name: Not reported
Transporter Address: Not reported
Transporter City: Not reported
Transporter State: Not reported
Final Site: 39
Certified Name: PETER DUFFY
Cert Sign Date: 10/14/2009
Certified Company: DEC-TAM
Certified Phone: 9784702860
Entered_by: Not reported
Notification: Not reported
DEP Region: Not reported
Notifiers Name: Not reported
Start Date: 12/17/2011

Map ID
Direction
Distance
Elevation

MAP FINDINGS

Site

Database(s)

EDR ID Number
EPA ID Number

ST. ELIZABETH'S (Continued)

S101018321

End Date: 12/18/2011
Date Entered: Not reported
Entry Date: 12/14/2011
Quantity Material Removed SF: 300.00
Quantity Material Removed LF: 40.00
Project Description: Spr,Trns
AR Tracking ID: 151802
Super Lic Number: AS071933
Monitor Lic Number: AA000006
Lab Lic Number: AA000006
Year: 2011
Sticker Number: 100139825
Form Type: ANF-001
Fee Status: Fifty
Facility Phone: 6177893000
Sub Town: Not reported
Worksite: ST. MARGARET'S 4TH PV LAB
Occupied: -1
Contractor: AC000035
Contract Type: WRITTEN
Hours: Week days: 7A-4P Week end: 7A-4P
Project Type: Renv
Abatement Process: Glv,CRIT/NEGAIR/DECON
Location: Indoors
Decon Process: THREE STAGE
Disposal Methods: MATERIAL WILL BE WETTED AND PLACED IN PRELABELED BAGS FIR DISPOSAL
Facility Usage: HOSPITAL
Waiver Given: Not reported
DEP Waiver Number: 1112945
DLWD Waiver Number: 1965-2011
Small Owner Occ: 5
Owner Name: ST. ELIZABETH'S HOSPITAL
Owner Address: 736 CAMBRIDGE STREET
Owner City: BOSTON
Owner State: MA
On Site Manager Name: MICHAEL CANNING
On Site Manager Phone: Not reported
Ins Comp: ZURICH AMERICAN
Policy Number: WC488724301
EXP Date: 12/28/2011
Facility Size: 300000
Transporter Name: Not reported
Transporter Address: Not reported
Transporter City: Not reported
Transporter State: Not reported
Final Site: 39
Certified Name: BRIAN FITZSIMONS
Cert Sign Date: 12/14/2011
Certified Company: DEC-TAM
Certified Phone: 9784702860
Entered_by: Not reported

Notification: Not reported
DEP Region: Not reported
Notifiers Name: Not reported
Start Date: 09/11/2006
End Date: 09/19/2006

Map ID
Direction
Distance
Elevation

MAP FINDINGS

Site

Database(s)

EDR ID Number
EPA ID Number

ST. ELIZABETH'S (Continued)

S101018321

Date Entered: Not reported
Entry Date: 09/01/2006
Quantity Material Removed SF: 1650.00
Quantity Material Removed LF: Not reported
Project Description: VAT,MASTIC, LINO
AR Tracking ID: 72728
Super Lic Number: AS030534
Monitor Lic Number: AA000006
Lab Lic Number: AA000006
Year: Not reported
Sticker Number: 303931
Form Type: ANF-001
Fee Status: F
Facility Phone: (617) 789-5042
Sub Town: Not reported
Worksite: 2ND FLR
Occupied: -1
Contractor: AC000035
Contract Type: Not reported
Hours: 6P-2A
Project Type: Not reported
Abatement Process: Not reported
Location: Not reported
Decon Process: 3 CHAMBER
Disposal Methods: WET 2 PLY POLY BAG
Facility Usage: Not reported
Waiver Given: Not reported
DEP Waiver Number: Not reported
DLWD Waiver Number: Not reported
Small Owner Occ: Not reported
Owner Name: CARITAS ST ELIZ MED CENTER
Owner Address: 736 CAMBRIDGE ST
Owner City: BOSTON
Owner State: MA
On Site Manager Name: Not reported
On Site Manager Phone: Not reported
Ins Comp: Not reported
Policy Number: Not reported
EXP Date: Not reported
Facility Size: Not reported
Transporter Name: SERVICE TRANS
Transporter Address: 58 PYLES LN
Transporter City: NEW CASTLE
Transporter State: DE
Final Site: 39
Certified Name: CRAIG STARKMAN
Cert Sign Date: 08/25/2006
Certified Company: Not reported
Certified Phone: Not reported
Entered_by: mmitchell

Notification: 100219103R1
DEP Region: NE
Notifiers Name: CRUZ ABATEMENT AND CONTRACTING SERVICES LLC
Start Date: 05/14/2015
End Date: 05/15/2015
Date Entered: 07/05/2015

Map ID
Direction
Distance
Elevation

MAP FINDINGS

Site

Database(s)

EDR ID Number
EPA ID Number

ST. ELIZABETH'S (Continued)

S101018321

Entry Date:	05/07/2015
Quantity Material Removed SF:	0
Quantity Material Removed LF:	4
Project Description:	,Trns
AR Tracking ID:	Not reported
Super Lic Number:	Not reported
Monitor Lic Number:	Not reported
Lab Lic Number:	Not reported
Year:	Not reported
Sticker Number:	Not reported
Form Type:	Not reported
Fee Status:	Not reported
Facility Phone:	Not reported
Sub Town:	Not reported
Worksite:	Not reported
Occupied:	Not reported
Contractor:	Not reported
Contract Type:	Not reported
Hours:	Not reported
Project Type:	Not reported
Abatement Process:	Not reported
Location:	Not reported
Decon Process:	Not reported
Disposal Methods:	Not reported
Facility Usage:	Not reported
Waiver Given:	Not reported
DEP Waiver Number:	Not reported
DLWD Waiver Number:	Not reported
Small Owner Occ:	Not reported
Owner Name:	Not reported
Owner Address:	Not reported
Owner City:	Not reported
Owner State:	Not reported
On Site Manager Name:	Not reported
On Site Manager Phone:	Not reported
Ins Comp:	Not reported
Policy Number:	Not reported
EXP Date:	Not reported
Facility Size:	Not reported
Transporter Name:	Not reported
Transporter Address:	Not reported
Transporter City:	Not reported
Transporter State:	Not reported
Final Site:	Not reported
Certified Name:	Not reported
Cert Sign Date:	Not reported
Certified Company:	Not reported
Certified Phone:	Not reported
Entered_by:	Not reported
Notification:	Not reported
DEP Region:	Not reported
Notifiers Name:	Not reported
Start Date:	06/11/2004
End Date:	06/25/2004
Date Entered:	Not reported
Entry Date:	05/27/2004

Map ID
Direction
Distance
Elevation

MAP FINDINGS

Site

Database(s)

EDR ID Number
EPA ID Number

ST. ELIZABETH'S (Continued)

S101018321

Quantity Material Removed SF: 2000.00
Quantity Material Removed LF: 660.00
Project Description: Ctr,Spr,Insl,Trns,VAT/MASTIC
AR Tracking ID: 40182
Super Lic Number: AS030322
Monitor Lic Number: AA000006
Lab Lic Number: AA000006
Year: 2004
Sticker Number: 100005301
Form Type: ANF-001
Fee Status: Fifty
Facility Phone: 6177892490
Sub Town: Not reported
Worksite: MOTHER MARY ROSE 2
Occupied: 0
Contractor: AC000427
Contract Type: Off
Hours: Week days: 7AM-3PM Week end:
Project Type: Renv
Abatement Process: Glv,Fcontain
Location: Indoors
Decon Process: 3 STAGE DECONTAMINATION UNIT
Disposal Methods: ALL MATERIALS TO BE WETTED AND DOUBLE BAGGED
Facility Usage: HOSPITAL
Waiver Given: Not reported
DEP Waiver Number: Not reported
DLWD Waiver Number: Not reported
Small Owner Occ: 5
Owner Name: CARITAS ST. ELIZABETHS MED CENTER
Owner Address: 736 CAMBRIDGE STREET
Owner City: BRIGHTON
Owner State: MA
On Site Manager Name: STEVE O'CONNOR
On Site Manager Phone: 617-789-2490
Ins Comp: Not reported
Policy Number: Not reported
EXP Date: Not reported
Facility Size: 10000
Transporter Name: AULSON COMPANY
Transporter Address: 49 DANTON DRIVE
Transporter City: METHUEN
Transporter State: Not reported
Final Site: 47
Certified Name: DAN M ICHAUD
Cert Sign Date: 05/27/2004
Certified Company: AULSON COMPANY
Certified Phone: 9789754500
Entered_by: Not reported

Notification: Not reported
DEP Region: Not reported
Notifiers Name: Not reported
Start Date: 05/15/2015
End Date: 05/16/2015
Date Entered: Not reported
Entry Date: 05/01/2015
Quantity Material Removed SF: .00

Map ID
Direction
Distance
Elevation

MAP FINDINGS

Site

Database(s)

EDR ID Number
EPA ID Number

ST. ELIZABETH'S (Continued)

S101018321

Quantity Material Removed LF: 30.00
Project Description: TRANSPipe PIPEINSUL
AR Tracking ID: 211757
Super Lic Number: AS071933
Monitor Lic Number: AA000006
Lab Lic Number: AA000006
Year: 2015
Sticker Number: 100219579
Form Type: ANF-001
Fee Status: HUNDRED
Facility Phone: 6177893000
Sub Town: Not reported
Worksite: QUINN BLDG ROOM B-03 AND OUTSIDE B-03
Occupied: -1
Contractor: AC000873
Contract Type: WRITTEN
Hours: 5P-2A
Project Type: Renv
Abatement Process: Glv,Encl
Location: INDOORS
Decon Process: THREE STAGES
Disposal Methods: MATERIAL WILL BE WETTED AND PLACED IN PRELABELED BAGS FOR DISPOSAL
Facility Usage: HOSPITAL
Waiver Given: Not reported
DEP Waiver Number: Not reported
DLWD Waiver Number: Not reported
Small Owner Occ: 0
Owner Name: ST. ELIZABETHS MEDICAL CENTER
Owner Address: 736 CAMBRIDGE STREET
Owner City: BOSTON
Owner State: MA
On Site Manager Name: DONALD MAHEGAN
On Site Manager Phone: 6177393000
Ins Comp: A.I.M. MUTUAL INSURANCE COMPANY
Policy Number: AWC-400-7031338-2014A
EXP Date: 8/21/2015
Facility Size: 100000
Transporter Name: DEC-TAM CORPORATION
Transporter Address: 50 CONCORD ST
Transporter City: N READING
Transporter State: MA
Final Site: Not reported
Certified Name: DIANE BARD
Cert Sign Date: 05/01/2015
Certified Company: CRUZ ABATEMENT & CONTRACTING SERVICES,LLC
Certified Phone: 9786555466
Entered_by: CRUZABATE1

Notification: Not reported
DEP Region: Not reported
Notifiers Name: Not reported
Start Date: 01/20/2006
End Date: 01/22/2006
Date Entered: Not reported
Entry Date: 01/11/2006
Quantity Material Removed SF: 1425.00
Quantity Material Removed LF: 30.00

Map ID
Direction
Distance
Elevation

MAP FINDINGS

Site

Database(s)

EDR ID Number
EPA ID Number

ST. ELIZABETH'S (Continued)

S101018321

Project Description: THERmal solid core, FLOOR TILE, MASTIC
AR Tracking ID: 63310
Super Lic Number: AS030534
Monitor Lic Number: AA000006
Lab Lic Number: AA000006
Year: Not reported
Sticker Number: 303184
Form Type: ANF-001
Fee Status: F
Facility Phone: (617) 789-3239
Sub Town: Not reported
Worksite: CCP4
Occupied: -1
Contractor: AC000035
Contract Type: Not reported
Hours: 8P-4A
Project Type: Not reported
Abatement Process: Not reported
Location: Not reported
Decon Process: 3 CHAMBER
Disposal Methods: WET 2 PLY POLY BAG
Facility Usage: Not reported
Waiver Given: Not reported
DEP Waiver Number: Not reported
DLWD Waiver Number: Not reported
Small Owner Occ: Not reported
Owner Name: ST ELIZABETHS HOSPITA;
Owner Address: 636 CAMBRIDGE
Owner City: BOSTON
Owner State: MA
On Site Manager Name: Not reported
On Site Manager Phone: Not reported
Ins Comp: Not reported
Policy Number: Not reported
EXP Date: Not reported
Facility Size: Not reported
Transporter Name: SERVICE TRANSPORT GROUP
Transporter Address: 58 PYLES LN
Transporter City: NEW CASTLE
Transporter State: DE
Final Site: 39
Certified Name: BRIAN P FITZSIMONS
Cert Sign Date: Not reported
Certified Company: Not reported
Certified Phone: Not reported
Entered_by: Esandler

Notification: Not reported
DEP Region: Not reported
Notifiers Name: Not reported
Start Date: 06/26/2008
End Date: 07/11/2008
Date Entered: Not reported
Entry Date: 06/12/2008
Quantity Material Removed SF: 6500.00
Quantity Material Removed LF: 1200.00
Project Description: Insl,Trns,

Map ID
Direction
Distance
Elevation

MAP FINDINGS

Site

Database(s)

EDR ID Number
EPA ID Number

ST. ELIZABETH'S (Continued)

S101018321

AR Tracking ID: 99580
Super Lic Number: AS060105
Monitor Lic Number: AA000006
Lab Lic Number: AA000006
Year: 2008
Sticker Number: 100073526
Form Type: ANF-001
Fee Status: Fifty
Facility Phone: 6177892233
Sub Town: Not reported
Worksite: CARDINAL CUSHING PAVILLION
Occupied: -1
Contractor: AC000432
Contract Type: WRITTEN
Hours: Week days: 7AM-4PM Week end:
Project Type: Renv
Abatement Process: Glv,Fcontain,CRITICAL/NEGAIR/DECON/POLY/WET MTHD
Location: Indoors
Decon Process: THREE CHAMBER
Disposal Methods: THOROUGHLY WETTED MATERIALS; (2) 6 MIL BAGGING
Facility Usage: HOSPITAL
Waiver Given: Not reported
DEP Waiver Number: Not reported
DLWD Waiver Number: Not reported
Small Owner Occ: 5
Owner Name: CARITAS ST. ELIZABETH MEDICAL CENTER
Owner Address: 736 CAMBRIDGE STREET
Owner City: BOSTON
Owner State: MA
On Site Manager Name: N/A
On Site Manager Phone: Not reported
Ins Comp: Not reported
Policy Number: Not reported
EXP Date: Not reported
Facility Size: Not reported
Transporter Name: BUMPUS TRUCKING, INC.
Transporter Address: 491 JONESBORO ROAD
Transporter City: WASHINGTON CH, OH
Transporter State: Not reported
Final Site: 39
Certified Name: LARRY HILL
Cert Sign Date: 06/12/2008
Certified Company: YANKEE ENVIRONMENTAL
Certified Phone: 8008466254
Entered_by: Not reported

Notification: Not reported
DEP Region: Not reported
Notifiers Name: Not reported
Start Date: 07/25/2008
End Date: 07/31/2008
Date Entered: Not reported
Entry Date: 07/11/2008
Quantity Material Removed SF: 500.00
Quantity Material Removed LF: 500.00
Project Description: Trns,CEILING PLAST
AR Tracking ID: 100916

Map ID
Direction
Distance
Elevation

MAP FINDINGS

Site

Database(s)

EDR ID Number
EPA ID Number

ST. ELIZABETH'S (Continued)

S101018321

Super Lic Number: AS071933
Monitor Lic Number: AA000006
Lab Lic Number: AA000006
Year: 2008
Sticker Number: 100075046
Form Type: ANF-001
Fee Status: Fifty
Facility Phone: 6177893239
Sub Town: Not reported
Worksite: CCP-5TH FLOOR
Occupied: -1
Contractor: AC000035
Contract Type: Off
Hours: Week days: 3P-11P Week end:
Project Type: Renv
Abatement Process: Glv,CRITICALS, NEG AIR, DECON, WET METH
Location: Indoors
Decon Process: THREE STAGE
Disposal Methods: MATERIAL WILL BE WETTED AND PLACED IN PRELABELED BAGS FOR DISPOSAL
Facility Usage: HOSPITAL
Waiver Given: Not reported
DEP Waiver Number: Not reported
DLWD Waiver Number: Not reported
Small Owner Occ: 5
Owner Name: CARITAS ST. ELIZABETH'S
Owner Address: 736 CAMBRIDGE ST
Owner City: BOSTON
Owner State: MA
On Site Manager Name: PETER MAREGNI
On Site Manager Phone: 617-789-3239
Ins Comp: COMMERCE & INDUSTRY
Policy Number: WC5311254
EXP Date: 12/28/2008
Facility Size: 300000
Transporter Name: SERVICE TRANSPORT
Transporter Address: 58 PYLES LANE
Transporter City: NEWCASTLE
Transporter State: Not reported
Final Site: 68
Certified Name: PETER DUFFY
Cert Sign Date: 07/11/2008
Certified Company: DEC-TAM
Certified Phone: 9784702860
Entered_by: Not reported

Notification: Not reported
DEP Region: Not reported
Notifiers Name: Not reported
Start Date: 01/06/2012
End Date: 01/06/2012
Date Entered: Not reported
Entry Date: 12/21/2011
Quantity Material Removed SF: 20.00
Quantity Material Removed LF: 30.00
Project Description: Spr,Trns
AR Tracking ID: 152096
Super Lic Number: AS071933

Map ID
Direction
Distance
Elevation

MAP FINDINGS

Site

Database(s)

EDR ID Number
EPA ID Number

ST. ELIZABETH'S (Continued)

S101018321

Monitor Lic Number: AA000006
Lab Lic Number: AA000006
Year: 2011
Sticker Number: 100140171
Form Type: ANF-001
Fee Status: Fifty
Facility Phone: 6177893000
Sub Town: Not reported
Worksite: ST. MARGARETS
Occupied: -1
Contractor: AC000035
Contract Type: WRITTEN
Hours: Week days: 7A-4P Week end:
Project Type: Renv
Abatement Process: Glv,CRITBAR/NEGAIR/DECON
Location: Indoors
Decon Process: THREE STAGE
Disposal Methods: MATERIALS WILL BE WETTED AND PLACED IN DOUBLE BAGS AND LABELED FOR TRANSPORTATION
Facility Usage: HOSPITAL
Waiver Given: Not reported
DEP Waiver Number: Not reported
DLWD Waiver Number: Not reported
Small Owner Occ: 5
Owner Name: ST. ELIZABETH'S HOSPITAL
Owner Address: 736 CAMBRIDGE STREET
Owner City: BOSTON
Owner State: MA
On Site Manager Name: MICHAEL CANNING
On Site Manager Phone: Not reported
Ins Comp: ZURICH AMERICAN
Policy Number: WC488324701
EXP Date: 12/28/2011
Facility Size: 3000000
Transporter Name: Not reported
Transporter Address: Not reported
Transporter City: Not reported
Transporter State: Not reported
Final Site: 39
Certified Name: BRIAN FITZSIMONS
Cert Sign Date: 12/21/2011
Certified Company: DEC-TAM
Certified Phone: 9784702860
Entered_by: Not reported
Notification: Not reported
DEP Region: Not reported
Notifiers Name: Not reported
Start Date: 02/06/2012
End Date: 02/24/2012
Date Entered: Not reported
Entry Date: 01/24/2012
Quantity Material Removed SF: 14000.00
Quantity Material Removed LF: 3100.00
Project Description: Trns,FLRG,DRS,ADHS
AR Tracking ID: 153119
Super Lic Number: AS060105

Map ID
Direction
Distance
Elevation

MAP FINDINGS

Site

Database(s)

EDR ID Number
EPA ID Number

ST. ELIZABETH'S (Continued)

S101018321

Monitor Lic Number: AA000006
Lab Lic Number: AA000006
Year: 2012
Sticker Number: 100141566
Form Type: ANF-001
Fee Status: Fifty
Facility Phone: 6174227056
Sub Town: Not reported
Worksite: CARDINAL CUSHING PAVILLION
Occupied: -1
Contractor: AC000723
Contract Type: WRITTEN
Hours: Week days: 7AM-4PM Week end:
Project Type: Renv
Abatement Process: Glv,Fcontain,CRITICAL/NEGAIR,DECON,SPLSH GRD,
Location: Indoors
Decon Process: THREE CHAMBER
Disposal Methods: THOROUGHLY WETTED MATERIALS; (2) 6 MIL BAGGING
Facility Usage: HOSPITAL
Waiver Given: Not reported
DEP Waiver Number: Not reported
DLWD Waiver Number: Not reported
Small Owner Occ: 5
Owner Name: SEMC
Owner Address: 736 CAMBRIDGE STREET
Owner City: BRIGHTON
Owner State: MA
On Site Manager Name: JACK DEMELO
On Site Manager Phone: 617-422-7056
Ins Comp: Not reported
Policy Number: Not reported
EXP Date: Not reported
Facility Size: Not reported
Transporter Name: Not reported
Transporter Address: Not reported
Transporter City: Not reported
Transporter State: Not reported
Final Site: 39
Certified Name: LORRY FEENEY
Cert Sign Date: 01/24/2012
Certified Company: YANKEE ENVIRONMENTAL
Certified Phone: 8008466254
Entered_by: Not reported

Notification: Not reported
DEP Region: Not reported
Notifiers Name: Not reported
Start Date: 12/23/2005
End Date: 12/23/2005
Date Entered: Not reported
Entry Date: 12/27/2005
Quantity Material Removed SF: Not reported
Quantity Material Removed LF: 12.00
Project Description: Corrugated Pipe
AR Tracking ID: 62949
Super Lic Number: AS030534
Monitor Lic Number: AA000006

Map ID
Direction
Distance
Elevation

MAP FINDINGS

Site

Database(s)

EDR ID Number
EPA ID Number

ST. ELIZABETH'S (Continued)

S101018321

Lab Lic Number: AA000006
Year: Not reported
Sticker Number: 303177
Form Type: ANF-001
Fee Status: F
Facility Phone: (617) 789-3239
Sub Town: Not reported
Worksite: MONASTARY BUILDING
Occupied: -1
Contractor: AC000035
Contract Type: Not reported
Hours: 2P-8P
Project Type: Not reported
Abatement Process: Not reported
Location: Not reported
Decon Process: 3 CHAMBER
Disposal Methods: WET 2 PLY POLY BAG
Facility Usage: Not reported
Waiver Given: -1
DEP Waiver Number: 0512862
DLWD Waiver Number: 05502NB
Small Owner Occ: Not reported
Owner Name: ST ELIZABETHS HOSPITAL
Owner Address: 736 CAMBRIDGE ST
Owner City: BOSTON
Owner State: MA
On Site Manager Name: Not reported
On Site Manager Phone: Not reported
Ins Comp: Not reported
Policy Number: Not reported
EXP Date: Not reported
Facility Size: Not reported
Transporter Name: SERVICE TRANSPORT GROUP
Transporter Address: 58 PYLES LN
Transporter City: new castle
Transporter State: DE
Final Site: 39
Certified Name: brian p FITZSIMONS
Cert Sign Date: Not reported
Certified Company: Not reported
Certified Phone: Not reported
Entered_by: esandler

Notification: Not reported
DEP Region: Not reported
Notifiers Name: Not reported
Start Date: 02/01/2012
End Date: 03/31/2012
Date Entered: Not reported
Entry Date: 01/18/2012
Quantity Material Removed SF: 23930.00
Quantity Material Removed LF: 920.00
Project Description: Trns
AR Tracking ID: 152888
Super Lic Number: AS071933
Monitor Lic Number: AA000028
Lab Lic Number: AA000028

Map ID
Direction
Distance
Elevation

MAP FINDINGS

Site

Database(s)

EDR ID Number
EPA ID Number

ST. ELIZABETH'S (Continued)

S101018321

Year: 2012
Sticker Number: 100141249
Form Type: ANF-001
Fee Status: Fifty
Facility Phone: 6179639940
Sub Town: Not reported
Worksite: HOUSE OFFICERS QUARTERS
Occupied: -1
Contractor: AC000035
Contract Type: Off
Hours: Week days: 7A-4P Week end:
Project Type: Renv
Abatement Process: Glv,Fcontain,CRIT/NEGAIR/DECON
Location: Indoors
Decon Process: THREE STAGE
Disposal Methods: MATERIAL WILL BE WETTED AND PLACED IN PRELABELED BAGS FOR DISPOSAL
Facility Usage: HOSPITAL
Waiver Given: Not reported
DEP Waiver Number: Not reported
DLWD Waiver Number: Not reported
Small Owner Occ: 5
Owner Name: ST. ELIZABETH'S HOSPITAL
Owner Address: 736 CAMBRIDGE STREET
Owner City: BOSTON
Owner State: MA
On Site Manager Name: CHRISTOPHER CONWAY/SUFFOLK
On Site Manager Phone: 617-963-9940
Ins Comp: GREAT DIVIDE
Policy Number: WCA153726610
EXP Date: 12/28/2012
Facility Size: 1000000
Transporter Name: Not reported
Transporter Address: Not reported
Transporter City: Not reported
Transporter State: Not reported
Final Site: 39
Certified Name: BRIAN FITZSIMONS
Cert Sign Date: 01/18/2012
Certified Company: DEC-TAM
Certified Phone: 9784702860
Entered_by: Not reported

Notification: Not reported
DEP Region: Not reported
Notifiers Name: Not reported
Start Date: 02/01/2012
End Date: 03/31/2012
Date Entered: Not reported
Entry Date: 01/18/2012
Quantity Material Removed SF: 54695.00
Quantity Material Removed LF: 940.00
Project Description: Trns
AR Tracking ID: 152889
Super Lic Number: AS071933
Monitor Lic Number: AA000028
Lab Lic Number: AA000028
Year: 2012

Map ID
Direction
Distance
Elevation

MAP FINDINGS

Site

Database(s)

EDR ID Number
EPA ID Number

ST. ELIZABETH'S (Continued)

S101018321

Sticker Number: 100141255
Form Type: ANF-001
Fee Status: Fifty
Facility Phone: 6179639940
Sub Town: Not reported
Worksite: MOTHER MARY ROSE
Occupied: -1
Contractor: AC000035
Contract Type: WRITTEN
Hours: Week days: 7A-4P Week end:
Project Type: Renv
Abatement Process: Fcontain,CRIT/NEGAIR/DECON
Location: Indoors
Decon Process: THREE STAGE
Disposal Methods: MATERIAL WILL BE WETTED AND PLACED IN PRELABELED BAGS FOR DISPOSAL
Facility Usage: HOSPITAL
Waiver Given: Not reported
DEP Waiver Number: Not reported
DLWD Waiver Number: Not reported
Small Owner Occ: 5
Owner Name: ST. ELIZABETH'S HOSPITAL
Owner Address: 736 CAMBRIDGE STREET
Owner City: BOSTON
Owner State: MA
On Site Manager Name: CHRISTOPHER CONWAY/SUFFOLK CONSTRUCTION
On Site Manager Phone: 617-963-9940
Ins Comp: GREAT DIVIDE
Policy Number: WCA153726610
EXP Date: 12/28/2012
Facility Size: 1000000
Transporter Name: Not reported
Transporter Address: Not reported
Transporter City: Not reported
Transporter State: Not reported
Final Site: 39
Certified Name: BRIAN FITZSIMONS
Cert Sign Date: 01/18/2012
Certified Company: DEC-TA,
Certified Phone: 9784702860
Entered_by: Not reported

Notification: Not reported
DEP Region: Not reported
Notifiers Name: Not reported
Start Date: 10/26/2015
End Date: 10/26/2015
Date Entered: Not reported
Entry Date: 10/26/2015
Quantity Material Removed SF: .00
Quantity Material Removed LF: 10.00
Project Description: PIPEINSUL
AR Tracking ID: 225311
Super Lic Number: AS071933
Monitor Lic Number: AA000006
Lab Lic Number: AA000006
Year: 2015
Sticker Number: 100231535

Map ID
Direction
Distance
Elevation

MAP FINDINGS

Site

Database(s)

EDR ID Number
EPA ID Number

ST. ELIZABETH'S (Continued)

S101018321

Form Type: ANF-001
Fee Status: HUNDRED
Facility Phone: 6177893000
Sub Town: Not reported
Worksite: EXTERIOR CAFETERIA
Occupied: -1
Contractor: AC000035
Contract Type: WRITTEN
Hours: 12 NOON -4P
Project Type: Renv
Abatement Process: Glv,Encl
Location: INDOORS
Decon Process: THREE STAGE
Disposal Methods: MATERIAL WILL BE WETTED AND PLACED IN PRELABELED BAGS FOR DISPOSAL
Facility Usage: HOSPITAL
Waiver Given: Not reported
DEP Waiver Number: NAW1510310
DLWD Waiver Number: 14258-2015
Small Owner Occ: 0
Owner Name: ST. ELIZABETHS MEDICAL CENTER
Owner Address: 736 CAMBRIDGE STREET
Owner City: BOSTON
Owner State: MA
On Site Manager Name: DONALD MAHEGAN
On Site Manager Phone: 6177893000
Ins Comp: HARTFORD
Policy Number: UB
EXP Date: 12/28/2015
Facility Size: 1000000
Transporter Name: DEC-TAM CORPORATION
Transporter Address: 50 CONCORD ST
Transporter City: N READING
Transporter State: MA
Final Site: Not reported
Certified Name: CRAIG STARKMAN
Cert Sign Date: 10/26/2015
Certified Company: DEC-TAM
Certified Phone: 9784702860
Entered_by: DECTAM

Notification: Not reported
DEP Region: Not reported
Notifiers Name: Not reported
Start Date: 12/21/2006
End Date: 12/22/2006
Date Entered: Not reported
Entry Date: 12/20/2006
Quantity Material Removed SF: 700.00
Quantity Material Removed LF: Not reported
Project Description: VAT, MASTIC
AR Tracking ID: 77502
Super Lic Number: AS030534
Monitor Lic Number: AA000006
Lab Lic Number: AA000006
Year: Not reported
Sticker Number: 304209
Form Type: ANF-001

Map ID
Direction
Distance
Elevation

MAP FINDINGS

Site

Database(s)

EDR ID Number
EPA ID Number

ST. ELIZABETH'S (Continued)

S101018321

Fee Status: F
Facility Phone: (617) 789-5042
Sub Town: Not reported
Worksite: RM 217 &218
Occupied: -1
Contractor: AC000035
Contract Type: Not reported
Hours: 5P-1A
Project Type: Not reported
Abatement Process: Not reported
Location: Not reported
Decon Process: 3 CHAMBER
Disposal Methods: WET 2 PLY POLY BAG
Facility Usage: Not reported
Waiver Given: -1
DEP Waiver Number: 0612889
DLWD Waiver Number: SP06668
Small Owner Occ: Not reported
Owner Name: CARITAS ST ELIZABETHS MEDICAL CENTER
Owner Address: 736 CAMBRIDGE ST
Owner City: BOSTON
Owner State: MA
On Site Manager Name: Not reported
On Site Manager Phone: Not reported
Ins Comp: Not reported
Policy Number: Not reported
EXP Date: Not reported
Facility Size: Not reported
Transporter Name: SERVICE TRANS
Transporter Address: 58 PYLES LN
Transporter City: NEW CASTLE
Transporter State: MA
Final Site: 39
Certified Name: BRIAN FITZSIMONS
Cert Sign Date: Not reported
Certified Company: Not reported
Certified Phone: Not reported
Entered_by: mmitchell

Notification: Not reported
DEP Region: Not reported
Notifiers Name: Not reported
Start Date: 08/04/2003
End Date: 08/06/2003
Date Entered: Not reported
Entry Date: 07/18/2003
Quantity Material Removed SF: 300.00
Quantity Material Removed LF: Not reported
Project Description: LINOLEUM AND MASTIC
AR Tracking ID: 28137
Super Lic Number: AS030534
Monitor Lic Number: AA000006
Lab Lic Number: AA000006
Year: Not reported
Sticker Number: 202119
Form Type: ANF-001
Fee Status: F

Map ID
Direction
Distance
Elevation

MAP FINDINGS

Site

Database(s)

EDR ID Number
EPA ID Number

ST. ELIZABETH'S (Continued)

S101018321

Facility Phone: (617) 789-3239
Sub Town: Not reported
Worksite: CMP, 7 TH FL
Occupied: -1
Contractor: AC000035
Contract Type: Not reported
Hours: 7A-330P
Project Type: Renovation
Abatement Process: Full Containment
Location: Indoors
Decon Process: AS REQUIRED
Disposal Methods: 2 PLY POLY BAG WITH LABEL
Facility Usage: HOSP
Waiver Given: Not reported
DEP Waiver Number: Not reported
DLWD Waiver Number: Not reported
Small Owner Occ: Not reported
Owner Name: ST ELIZABETH'S HOSP
Owner Address: 736 CAMBRIDGE ST
Owner City: BOSTON
Owner State: MA
On Site Manager Name: Not reported
On Site Manager Phone: Not reported
Ins Comp: Not reported
Policy Number: Not reported
EXP Date: Not reported
Facility Size: Not reported
Transporter Name: SERVICE TRANS
Transporter Address: 58 PYLES LANE
Transporter City: NEW CASTLE
Transporter State: DE
Final Site: 17
Certified Name: BRIAN P FITZSIMONS
Cert Sign Date: Not reported
Certified Company: Not reported
Certified Phone: (978) 470-2860
Entered_by: swhite

HW GEN:
EPA Id: MAD073797292
RCRA Generator Status: SQG
State Generator Status: SQG-MA

TIER 2:
Report Year: 2015
Facility Id: FATR201500000002913
Facility Dept: Not reported
Latitude: 42.2
Longitude: -71.08
Mailing Address: 736 Cambridge Street
Mailing City/State/Zip: 02135
Mailing Country: United States
Notes: Not reported
All Chemicals Same As Last Yr: Not reported
Date Signed: 02/23/2016
Dike Or Other Safeguard: F

Map ID
Direction
Distance
Elevation

MAP FINDINGS

Site

Database(s)

EDR ID Number
EPA ID Number

ST. ELIZABETH'S (Continued)

S101018321

Failed Validation: Not reported
Date Modified: 05/19/2016
Fees Total: Not reported
Num Of Employees: 1250
Site Coord Abbreviated?: F
Site Map: T
State Label Code: Not reported
Submitted By: Don Mahegan
Validation Report: Not reported
Fire District: Not reported
Latlong Location Description: Not reported
Latlong Method: Not reported

AC165
SE
1/2-1
0.790 mi.
4172 ft.

ROUTE 9
110 CYPRESS ST
BROOKLINE, MA 02146

MA SHWS **S105735930**
MA RELEASE **N/A**
MA ASBESTOS

Site 1 of 4 in cluster AC

Relative:
Lower
Actual:
41 ft.

SHWS:
Release Tracking Number/Current Status: 3-0022293 / RAO
Release Town: BROOKLINE
Notification Date: 11/12/2002
Category: 120 DY
Associated ID: Not reported
Current Status: **Response Action Outcome**
Status Date: 03/11/2003
Phase: Not reported
Response Action Outcome: A2 - A permanent solution has been achieved. Contamination has not been reduced to background.
Oil Or Haz Material: Oil and Hazardous Material

[Click here to access the MA DEP site for this facility:](#)

Chemicals:
Chemical: C19 THRU C36 ALIPHATIC HYDROCARBONS
Quantity: 5400 milligrams per kilogram
Chemical: BENZO[A]ANTHRACENE
Quantity: 1.3 milligrams per kilogram
Chemical: BENZO[A]PYRENE
Quantity: 1.1 milligrams per kilogram

Actions:
Action Type: RNF
Action Status: Reportable Release under MGL 21E
Action Date: 11/12/2002
Response Action Outcome: A permanent solution has been achieved. Contamination has not been reduced to background.

Action Type: Release Disposition
Action Status: Reportable Release under MGL 21E
Action Date: 11/12/2002
Response Action Outcome: A permanent solution has been achieved. Contamination has not been reduced to background.

Action Type: Release Abatement Measure

Map ID
Direction
Distance
Elevation

MAP FINDINGS

Site

Database(s)

EDR ID Number
EPA ID Number

ROUTE 9 (Continued)

S105735930

Action Status: Written Plan Received
Action Date: 11/12/2002
Response Action Outcome: A permanent solution has been achieved. Contamination has not been reduced to background.

Action Type: RLFA
Action Status: FOLOFF
Action Date: 11/12/2002
Response Action Outcome: A permanent solution has been achieved. Contamination has not been reduced to background.

Action Type: Release Abatement Measure
Action Status: Written Approval of Plan
Action Date: 11/19/2002
Response Action Outcome: A permanent solution has been achieved. Contamination has not been reduced to background.

Action Type: Release Abatement Measure
Action Status: Fee Received - FMCRA Use Only
Action Date: 12/11/2002
Response Action Outcome: A permanent solution has been achieved. Contamination has not been reduced to background.

Action Type: A Notice sent to a Potentially Responsible Party (PRP)
Action Status: A MassDEP piece of correspondence was issued (approvals, NORs, etc.)
Action Date: 12/6/2002
Response Action Outcome: A permanent solution has been achieved. Contamination has not been reduced to background.

Action Type: Response Action Outcome - RAO
Action Status: RAO Statement Received
Action Date: 3/11/2003
Response Action Outcome: A permanent solution has been achieved. Contamination has not been reduced to background.

Action Type: Release Abatement Measure
Action Status: Completion Statement Received
Action Date: 3/11/2003
Response Action Outcome: A permanent solution has been achieved. Contamination has not been reduced to background.

Release:

Release Tracking Number/Current Status: 3-0022293 / RAO
Primary ID: Not reported
Official City: BROOKLINE
Notification: 11/12/2002
Category: 120 DY
Status Date: 03/11/2003
Phase: Not reported
Response Action Outcome: A2 - A permanent solution has been achieved. Contamination has not been reduced to background.
Oil / Haz Material Type: Oil and Hazardous Material

[Click here to access the MA DEP site for this facility:](#)

Map ID
Direction
Distance
Elevation

MAP FINDINGS

Site

Database(s)

EDR ID Number
EPA ID Number

ROUTE 9 (Continued)

S105735930

Actions:

Action Type: RNF
Action Status: Reportable Release under MGL 21E
Action Date: 11/12/2002
Response Action Outcome: A permanent solution has been achieved. Contamination has not been reduced to background.

Action Type: Release Disposition
Action Status: Reportable Release under MGL 21E
Action Date: 11/12/2002
Response Action Outcome: A permanent solution has been achieved. Contamination has not been reduced to background.

Action Type: Release Abatement Measure
Action Status: Written Plan Received
Action Date: 11/12/2002
Response Action Outcome: A permanent solution has been achieved. Contamination has not been reduced to background.

Action Type: RLFA
Action Status: FOLOFF
Action Date: 11/12/2002
Response Action Outcome: A permanent solution has been achieved. Contamination has not been reduced to background.

Action Type: Release Abatement Measure
Action Status: Written Approval of Plan
Action Date: 11/19/2002
Response Action Outcome: A permanent solution has been achieved. Contamination has not been reduced to background.

Action Type: Release Abatement Measure
Action Status: Fee Received - FMCRA Use Only
Action Date: 12/11/2002
Response Action Outcome: A permanent solution has been achieved. Contamination has not been reduced to background.

Action Type: A Notice sent to a Potentially Responsible Party (PRP)
Action Status: A MassDEP piece of correspondence was issued (approvals, NORs, etc.)
Action Date: 12/6/2002
Response Action Outcome: A permanent solution has been achieved. Contamination has not been reduced to background.

Action Type: Response Action Outcome - RAO
Action Status: RAO Statement Received
Action Date: 3/11/2003
Response Action Outcome: A permanent solution has been achieved. Contamination has not been reduced to background.

Action Type: Release Abatement Measure
Action Status: Completion Statement Received
Action Date: 3/11/2003
Response Action Outcome: A permanent solution has been achieved. Contamination has not been reduced to background.

Chemicals:

Map ID
Direction
Distance
Elevation

MAP FINDINGS

Site

Database(s)

EDR ID Number
EPA ID Number

ROUTE 9 (Continued)

S105735930

Chemical: C19 THRU C36 ALIPHATIC HYDROCARBONS
Quantity: 5400 milligrams per kilogram
Chemical: BENZO[A]ANTHRACENE
Quantity: 1.3 milligrams per kilogram
Chemical: BENZO[A]PYRENE
Quantity: 1.1 milligrams per kilogram

ASBESTOS:

Notification: Not reported
DEP Region: Not reported
Notifiers Name: Not reported
Start Date: 07/09/2003
End Date: 07/11/2003
Date Entered: Not reported
Entry Date: 06/26/2003
Quantity Material Removed SF: 5000.00
Quantity Material Removed LF: Not reported
Project Description: FLOOR TILES
AR Tracking ID: 26874
Super Lic Number: Not reported
Monitor Lic Number: Not reported
Lab Lic Number: Not reported
Year: Not reported
Sticker Number: 200743
Form Type: ANF-001
Fee Status: 60
Facility Phone: Not reported
Sub Town: Not reported
Worksite: Not reported
Occupied: Not reported
Contractor: AC000342
Contract Type: Not reported
Hours: Not reported
Project Type: Not reported
Abatement Process: Not reported
Location: Not reported
Decon Process: Not reported
Disposal Methods: Not reported
Facility Usage: Not reported
Waiver Given: Not reported
DEP Waiver Number: Not reported
DLWD Waiver Number: Not reported
Small Owner Occ: Not reported
Owner Name: Not reported
Owner Address: Not reported
Owner City: Not reported
Owner State: Not reported
On Site Manager Name: Not reported
On Site Manager Phone: Not reported
Ins Comp: Not reported
Policy Number: Not reported
EXP Date: Not reported
Facility Size: Not reported
Transporter Name: WASTE MANAGEMENT
Transporter Address: Not reported
Transporter City: PORTLAND
Transporter State: CT

Map ID
Direction
Distance
Elevation

MAP FINDINGS

Site

Database(s)

EDR ID Number
EPA ID Number

ROUTE 9 (Continued)

S105735930

Final Site: 17
Certified Name: PAUL ILACQUA
Cert Sign Date: Not reported
Certified Company: Not reported
Certified Phone: Not reported
Entered_by: swhite

AB166
East
1/2-1
0.793 mi.
4187 ft.

AT SEWALL AVE
30 LONGWOOD AVE
BROOKLINE, MA 02146

MA SHWS S102967552
MA RELEASE N/A

Site 3 of 3 in cluster AB

Relative:
Lower
Actual:
49 ft.

SHWS:
Release Tracking Number/Current Status: 3-0015954 / RAO
Release Town: BROOKLINE
Notification Date: 01/27/1998
Category: 120 DY
Associated ID: Not reported
Current Status: Response Action Outcome
Status Date: 03/18/1999
Phase: Not reported
Response Action Outcome: B1 - Remedial actions have not been conducted because a level of No Significant Risk exists.
Oil Or Haz Material: Hazardous Material

[Click here to access the MA DEP site for this facility:](#)

Chemicals:

Chemical: BENZENE
Quantity: 2940 milligrams per liter

Actions:

Action Type: Release Disposition
Action Status: Reportable Release under MGL 21E
Action Date: 1/27/1998
Response Action Outcome: Remedial actions have not been conducted because a level of No Significant Risk exists.

Action Type: RNF
Action Status: Reportable Release under MGL 21E
Action Date: 1/27/1998
Response Action Outcome: Remedial actions have not been conducted because a level of No Significant Risk exists.

Action Type: Downgradient Property Status
Action Status: Action Status or AUL Terminated
Action Date: 3/18/1999
Response Action Outcome: Remedial actions have not been conducted because a level of No Significant Risk exists.

Action Type: Response Action Outcome - RAO
Action Status: RAO Statement Received
Action Date: 3/18/1999
Response Action Outcome: Remedial actions have not been conducted because a level of No Significant Risk exists.

Map ID
Direction
Distance
Elevation

MAP FINDINGS

Site

Database(s)

EDR ID Number
EPA ID Number

AT SEWALL AVE (Continued)

S102967552

Action Type: Downgradient Property Status
Action Status: Transmittal, Notice, or Notification Received
Action Date: 4/14/1998
Response Action Outcome: Remedial actions have not been conducted because a level of No Significant Risk exists.

Action Type: Downgradient Property Status
Action Status: Fee Received - FMCRA Use Only
Action Date: 4/16/1998
Response Action Outcome: Remedial actions have not been conducted because a level of No Significant Risk exists.

Release:

Release Tracking Number/Current Status: 3-0015954 / RAO
Primary ID: Not reported
Official City: BROOKLINE
Notification: 01/27/1998
Category: 120 DY
Status Date: 03/18/1999
Phase: Not reported
Response Action Outcome: B1 - Remedial actions have not been conducted because a level of No Significant Risk exists.
Oil / Haz Material Type: Hazardous Material

[Click here to access the MA DEP site for this facility:](#)

Actions:

Action Type: Release Disposition
Action Status: Reportable Release under MGL 21E
Action Date: 1/27/1998
Response Action Outcome: Remedial actions have not been conducted because a level of No Significant Risk exists.

Action Type: RNF
Action Status: Reportable Release under MGL 21E
Action Date: 1/27/1998
Response Action Outcome: Remedial actions have not been conducted because a level of No Significant Risk exists.

Action Type: Downgradient Property Status
Action Status: Action Status or AUL Terminated
Action Date: 3/18/1999
Response Action Outcome: Remedial actions have not been conducted because a level of No Significant Risk exists.

Action Type: Response Action Outcome - RAO
Action Status: RAO Statement Received
Action Date: 3/18/1999
Response Action Outcome: Remedial actions have not been conducted because a level of No Significant Risk exists.

Action Type: Downgradient Property Status
Action Status: Transmittal, Notice, or Notification Received
Action Date: 4/14/1998
Response Action Outcome: Remedial actions have not been conducted because a level of No Significant Risk exists.

Map ID
Direction
Distance
Elevation

MAP FINDINGS

Site

Database(s)

EDR ID Number
EPA ID Number

AT SEWALL AVE (Continued)

S102967552

Significant Risk exists.

Action Type: Downgradient Property Status
Action Status: Fee Received - FMCRA Use Only
Action Date: 4/16/1998
Response Action Outcome: Remedial actions have not been conducted because a level of No Significant Risk exists.

Chemicals:
Chemical: BENZENE
Quantity: 2940 milligrams per liter

167
NW
1/2-1
0.798 mi.
4212 ft.

**ST ELIZABETHS PROFESSIONAL BUILDING
280 WASHINGTON ST
BRIGHTON, MA 02135**

**MA SHWS S111989474
MA INST CONTROL N/A
MA RELEASE**

**Relative:
Lower
Actual:
103 ft.**

SHWS:
Release Tracking Number/Current Status: 3-0030869 / RAO
Release Town: BOSTON
Notification Date: 06/06/2012
Category: 120 DY
Associated ID: Not reported
Current Status: Response Action Outcome
Status Date: 05/14/2013
Phase: Not reported
Response Action Outcome: B2 - Remedial actions have not been conducted because a level of No Significant Risk exists, but that level is contingent upon one or more AULs that have been implemented.
Oil Or Haz Material: Hazardous Material

Click here to access the MA DEP site for this facility:

Chemicals:
Chemical: ACETONE
Quantity: 7.73 milligrams per kilogram
Chemical: BENZO[B]FLUORANTHENE
Quantity: 10.9 milligrams per kilogram
Chemical: BENZO[A]PYRENE
Quantity: 10.5 milligrams per kilogram
Chemical: PHENANTHRENE
Quantity: 46.9 milligrams per kilogram
Chemical: ACENAPHTHENE
Quantity: 5.08 milligrams per kilogram
Chemical: DIBENZO[A,H]ANTHRACENE
Quantity: 1.8 milligrams per kilogram
Chemical: NAPHTHALENE
Quantity: 39.9 milligrams per kilogram
Chemical: 2-METHYLNAPHTHALENE
Quantity: 2.42 milligrams per kilogram
Chemical: BENZO[A]ANTHRACENE
Quantity: 15.6 milligrams per kilogram

Actions:
Action Type: Response Action Outcome - RAO

Map ID
Direction
Distance
Elevation

MAP FINDINGS

Site

Database(s)

EDR ID Number
EPA ID Number

ST ELIZABETHS PROFESSIONAL BUILDING (Continued)

S111989474

Action Status:	Level I - Technical Screen Audit
Action Date:	10/14/2014
Response Action Outcome:	Remedial actions have not been conducted because a level of No Significant Risk exists, but that level is contingent upon one or more AULs that have been implemented.
Action Type:	A Notice sent to a Potentially Responsible Party (PRP)
Action Status:	ALSENT
Action Date:	4/16/2013
Response Action Outcome:	Remedial actions have not been conducted because a level of No Significant Risk exists, but that level is contingent upon one or more AULs that have been implemented.
Action Type:	Activity and Use Limitation
Action Status:	Transmittal, Notice, or Notification Received
Action Date:	5/14/2013
Response Action Outcome:	Remedial actions have not been conducted because a level of No Significant Risk exists, but that level is contingent upon one or more AULs that have been implemented.
Action Type:	Response Action Outcome - RAO
Action Status:	RAO Statement Received
Action Date:	5/14/2013
Response Action Outcome:	Remedial actions have not been conducted because a level of No Significant Risk exists, but that level is contingent upon one or more AULs that have been implemented.
Action Type:	Response Action Outcome - RAO
Action Status:	Fee Received - FMCRA Use Only
Action Date:	5/21/2013
Response Action Outcome:	Remedial actions have not been conducted because a level of No Significant Risk exists, but that level is contingent upon one or more AULs that have been implemented.
Action Type:	Activity and Use Limitation
Action Status:	Legal Notice Published
Action Date:	5/24/2013
Response Action Outcome:	Remedial actions have not been conducted because a level of No Significant Risk exists, but that level is contingent upon one or more AULs that have been implemented.
Action Type:	A Notice sent to a Potentially Responsible Party (PRP)
Action Status:	A MassDEP piece of correspondence was issued (approvals, NORs, etc.)
Action Date:	6/20/2012
Response Action Outcome:	Remedial actions have not been conducted because a level of No Significant Risk exists, but that level is contingent upon one or more AULs that have been implemented.
Action Type:	Release Disposition
Action Status:	Reportable Release under MGL 21E
Action Date:	6/6/2012
Response Action Outcome:	Remedial actions have not been conducted because a level of No Significant Risk exists, but that level is contingent upon one or more AULs that have been implemented.
Action Type:	RNF
Action Status:	Reportable Release under MGL 21E

Map ID
Direction
Distance
Elevation

MAP FINDINGS

Site

Database(s)

EDR ID Number
EPA ID Number

ST ELIZABETHS PROFESSIONAL BUILDING (Continued)

S111989474

Action Date: 6/6/2012
Response Action Outcome: Remedial actions have not been conducted because a level of No Significant Risk exists, but that level is contingent upon one or more AULs that have been implemented.

Action Type: RNFE
Action Status: Transmittal, Notice, or Notification Received
Action Date: 6/6/2012
Response Action Outcome: Remedial actions have not been conducted because a level of No Significant Risk exists, but that level is contingent upon one or more AULs that have been implemented.

INST CONTROL:

Release Tracking Number: 3-0030869
Action Type: AUL
Action Stat: LEGNOT
Action Date: 05/24/2013
Response Action Outcome: B2 - Remedial actions have not been conducted because a level of No Significant Risk exists, but that level is contingent upon one or more AULs that have been implemented.

Release Tracking Number: 3-0030869
Action Type: AUL
Action Stat: RECPT
Action Date: 05/14/2013
Response Action Outcome: B2 - Remedial actions have not been conducted because a level of No Significant Risk exists, but that level is contingent upon one or more AULs that have been implemented.

Release:

Release Tracking Number/Current Status: 3-0030869 / RAO
Primary ID: Not reported
Official City: BOSTON
Notification: 06/06/2012
Category: 120 DY
Status Date: 05/14/2013
Phase: Not reported
Response Action Outcome: B2 - Remedial actions have not been conducted because a level of No Significant Risk exists, but that level is contingent upon one or more AULs that have been implemented.
Oil / Haz Material Type: Hazardous Material

[Click here to access the MA DEP site for this facility:](#)

Actions:

Action Type: Response Action Outcome - RAO
Action Status: Level I - Technical Screen Audit
Action Date: 10/14/2014
Response Action Outcome: Remedial actions have not been conducted because a level of No Significant Risk exists, but that level is contingent upon one or more AULs that have been implemented.

Action Type: A Notice sent to a Potentially Responsible Party (PRP)
Action Status: ALSENT
Action Date: 4/16/2013

Map ID
Direction
Distance
Elevation

MAP FINDINGS

Site

Database(s)

EDR ID Number
EPA ID Number

ST ELIZABETHS PROFESSIONAL BUILDING (Continued)

S111989474

Response Action Outcome:	Remedial actions have not been conducted because a level of No Significant Risk exists, but that level is contingent upon one or more AULs that have been implemented.
Action Type:	Activity and Use Limitation
Action Status:	Transmittal, Notice, or Notification Received
Action Date:	5/14/2013
Response Action Outcome:	Remedial actions have not been conducted because a level of No Significant Risk exists, but that level is contingent upon one or more AULs that have been implemented.
Action Type:	Response Action Outcome - RAO
Action Status:	RAO Statement Received
Action Date:	5/14/2013
Response Action Outcome:	Remedial actions have not been conducted because a level of No Significant Risk exists, but that level is contingent upon one or more AULs that have been implemented.
Action Type:	Response Action Outcome - RAO
Action Status:	Fee Received - FMCRA Use Only
Action Date:	5/21/2013
Response Action Outcome:	Remedial actions have not been conducted because a level of No Significant Risk exists, but that level is contingent upon one or more AULs that have been implemented.
Action Type:	Activity and Use Limitation
Action Status:	Legal Notice Published
Action Date:	5/24/2013
Response Action Outcome:	Remedial actions have not been conducted because a level of No Significant Risk exists, but that level is contingent upon one or more AULs that have been implemented.
Action Type:	A Notice sent to a Potentially Responsible Party (PRP)
Action Status:	A MassDEP piece of correspondence was issued (approvals, NORs, etc.)
Action Date:	6/20/2012
Response Action Outcome:	Remedial actions have not been conducted because a level of No Significant Risk exists, but that level is contingent upon one or more AULs that have been implemented.
Action Type:	Release Disposition
Action Status:	Reportable Release under MGL 21E
Action Date:	6/6/2012
Response Action Outcome:	Remedial actions have not been conducted because a level of No Significant Risk exists, but that level is contingent upon one or more AULs that have been implemented.
Action Type:	RNF
Action Status:	Reportable Release under MGL 21E
Action Date:	6/6/2012
Response Action Outcome:	Remedial actions have not been conducted because a level of No Significant Risk exists, but that level is contingent upon one or more AULs that have been implemented.
Action Type:	RNFE
Action Status:	Transmittal, Notice, or Notification Received
Action Date:	6/6/2012
Response Action Outcome:	Remedial actions have not been conducted because a level of No

Map ID
Direction
Distance
Elevation

MAP FINDINGS

Site

Database(s)

EDR ID Number
EPA ID Number

ST ELIZABETHS PROFESSIONAL BUILDING (Continued)

S111989474

Significant Risk exists, but that level is contingent upon one or more AULs that have been implemented.

Chemicals:
Chemical: ACETONE
Quantity: 7.73 milligrams per kilogram
Chemical: BENZO[B]FLUORANTHENE
Quantity: 10.9 milligrams per kilogram
Chemical: BENZO[A]PYRENE
Quantity: 10.5 milligrams per kilogram
Chemical: PHENANTHRENE
Quantity: 46.9 milligrams per kilogram
Chemical: ACENAPHTHENE
Quantity: 5.08 milligrams per kilogram
Chemical: DIBENZO[A,H]ANTHRACENE
Quantity: 1.8 milligrams per kilogram
Chemical: NAPHTHALENE
Quantity: 39.9 milligrams per kilogram
Chemical: 2-METHYLNAPHTHALENE
Quantity: 2.42 milligrams per kilogram
Chemical: BENZO[A]ANTHRACENE
Quantity: 15.6 milligrams per kilogram

168
WSW
1/2-1
0.803 mi.
4240 ft.

TEXACO STATION
332 CHESTNUT HILL RD
BRIGHTON, MA 02135

MA SHWS U002009911
MA AST N/A
MA INST CONTROL
MA RELEASE

Relative:
Higher
Actual:
135 ft.

SHWS:
Release Tracking Number/Current Status: 3-0013180 / RAO
Release Town: BOSTON
Notification Date: 11/25/1995
Category: TWO HR
Associated ID: Not reported
Current Status: Response Action Outcome
Status Date: 12/09/2002
Phase: PHASE III
Response Action Outcome: A3 - A permanent solution has been achieved. Contamination has not been reduced to background and an Activity and use Limitation (AUL) has been implemented.

Oil Or Haz Material: Oil
Location Type: COMMERCIAL
Source: UNKNOWN

[Click here to access the MA DEP site for this facility:](#)

Chemicals:
Chemical: VOCS
Quantity: Not reported

Actions:
Action Type: RLFA
Action Status: FOLFLD
Action Date: 1/11/1996
Response Action Outcome: A permanent solution has been achieved. Contamination has not been

Map ID
Direction
Distance
Elevation

MAP FINDINGS

Site

Database(s)

EDR ID Number
EPA ID Number

TEXACO STATION (Continued)

U002009911

reduced to background and an Activity and use Limitation (AUL) has been implemented.

Action Type: Tier Classification
Action Status: Tier 2 Extension
Action Date: 1/17/2002
Response Action Outcome: A permanent solution has been achieved. Contamination has not been reduced to background and an Activity and use Limitation (AUL) has been implemented.

Action Type: RNF
Action Status: Reportable Release under MGL 21E
Action Date: 1/31/1996
Response Action Outcome: A permanent solution has been achieved. Contamination has not been reduced to background and an Activity and use Limitation (AUL) has been implemented.

Action Type: Immediate Response Action
Action Status: Written Plan Received
Action Date: 1/31/1996
Response Action Outcome: A permanent solution has been achieved. Contamination has not been reduced to background and an Activity and use Limitation (AUL) has been implemented.

Action Type: Tier Classification
Action Status: Tier 2 Transfer
Action Date: 10/1/1998
Response Action Outcome: A permanent solution has been achieved. Contamination has not been reduced to background and an Activity and use Limitation (AUL) has been implemented.

Action Type: Activity and Use Limitation
Action Status: Amendment Received or Issued
Action Date: 11/12/2003
Response Action Outcome: A permanent solution has been achieved. Contamination has not been reduced to background and an Activity and use Limitation (AUL) has been implemented.

Action Type: Phase 2
Action Status: Scope of Work Received
Action Date: 11/20/2000
Response Action Outcome: A permanent solution has been achieved. Contamination has not been reduced to background and an Activity and use Limitation (AUL) has been implemented.

Action Type: Immediate Response Action
Action Status: Oral Approval of Plan or Action
Action Date: 11/25/1995
Response Action Outcome: A permanent solution has been achieved. Contamination has not been reduced to background and an Activity and use Limitation (AUL) has been implemented.

Action Type: Release Disposition
Action Status: Reportable Release under MGL 21E
Action Date: 11/25/1995
Response Action Outcome: A permanent solution has been achieved. Contamination has not been reduced to background and an Activity and use Limitation (AUL) has

Map ID
Direction
Distance
Elevation

MAP FINDINGS

Site

Database(s)

EDR ID Number
EPA ID Number

TEXACO STATION (Continued)

U002009911

been implemented.

Action Type: Immediate Response Action
Action Status: Oral Approval of Plan or Action
Action Date: 11/26/1995
Response Action Outcome: A permanent solution has been achieved. Contamination has not been reduced to background and an Activity and use Limitation (AUL) has been implemented.

Action Type: RLFA
Action Status: FOLOFF
Action Date: 11/27/1995
Response Action Outcome: A permanent solution has been achieved. Contamination has not been reduced to background and an Activity and use Limitation (AUL) has been implemented.

Action Type: Activity and Use Limitation
Action Status: Legal Notice Published
Action Date: 11/8/2002
Response Action Outcome: A permanent solution has been achieved. Contamination has not been reduced to background and an Activity and use Limitation (AUL) has been implemented.

Action Type: A Notice sent to a Potentially Responsible Party (PRP)
Action Status: A MassDEP piece of correspondence was issued (approvals, NORs, etc.)
Action Date: 12/11/1995
Response Action Outcome: A permanent solution has been achieved. Contamination has not been reduced to background and an Activity and use Limitation (AUL) has been implemented.

Action Type: Release Disposition
Action Status: Reportable Release under MGL 21E
Action Date: 12/26/1996
Response Action Outcome: A permanent solution has been achieved. Contamination has not been reduced to background and an Activity and use Limitation (AUL) has been implemented.

Action Type: Immediate Response Action
Action Status: Status or Interim Report Received
Action Date: 12/29/1997
Response Action Outcome: A permanent solution has been achieved. Contamination has not been reduced to background and an Activity and use Limitation (AUL) has been implemented.

Action Type: Immediate Response Action
Action Status: Modified Revised or Updated Plan Received
Action Date: 12/29/1997
Response Action Outcome: A permanent solution has been achieved. Contamination has not been reduced to background and an Activity and use Limitation (AUL) has been implemented.

Action Type: Release Disposition
Action Status: Reportable Release under MGL 21E
Action Date: 12/8/1995
Response Action Outcome: A permanent solution has been achieved. Contamination has not been reduced to background and an Activity and use Limitation (AUL) has been implemented.

Map ID
Direction
Distance
Elevation

MAP FINDINGS

Site

Database(s)

EDR ID Number
EPA ID Number

TEXACO STATION (Continued)

U002009911

Action Type: Activity and Use Limitation
Action Status: Transmittal, Notice, or Notification Received
Action Date: 12/9/2002
Response Action Outcome: A permanent solution has been achieved. Contamination has not been reduced to background and an Activity and use Limitation (AUL) has been implemented.

Action Type: Response Action Outcome - RAO
Action Status: RAO Statement Received
Action Date: 12/9/2002
Response Action Outcome: A permanent solution has been achieved. Contamination has not been reduced to background and an Activity and use Limitation (AUL) has been implemented.

Action Type: Compliance and Enforcement Action
Action Status: Notice of Non-Compliance Issued
Action Date: 2/22/1996
Response Action Outcome: A permanent solution has been achieved. Contamination has not been reduced to background and an Activity and use Limitation (AUL) has been implemented.

Action Type: Release Abatement Measure
Action Status: Status or Interim Report Received
Action Date: 2/22/2001
Response Action Outcome: A permanent solution has been achieved. Contamination has not been reduced to background and an Activity and use Limitation (AUL) has been implemented.

Action Type: Immediate Response Action
Action Status: Status or Interim Report Received
Action Date: 2/29/2000
Response Action Outcome: A permanent solution has been achieved. Contamination has not been reduced to background and an Activity and use Limitation (AUL) has been implemented.

Action Type: Compliance and Enforcement Action
Action Status: Notice of Non-Compliance Issued
Action Date: 3/13/1996
Response Action Outcome: A permanent solution has been achieved. Contamination has not been reduced to background and an Activity and use Limitation (AUL) has been implemented.

Action Type: Tier Classification
Action Status: Tier 2 Classification
Action Date: 3/14/1997
Response Action Outcome: A permanent solution has been achieved. Contamination has not been reduced to background and an Activity and use Limitation (AUL) has been implemented.

Action Type: Tier Classification
Action Status: Transmittal, Notice, or Notification Received
Action Date: 3/14/1997
Response Action Outcome: A permanent solution has been achieved. Contamination has not been reduced to background and an Activity and use Limitation (AUL) has been implemented.

Action Type: Phase 1

MAP FINDINGS

TEXACO STATION (Continued)

U002009911

Action Status: Completion Statement Received
 Action Date: 3/14/1997
 Response Action Outcome: A permanent solution has been achieved. Contamination has not been reduced to background and an Activity and use Limitation (AUL) has been implemented.

Action Type: Immediate Response Action
 Action Status: Imminent Hazard Evaluation Received
 Action Date: 4/19/1996
 Response Action Outcome: A permanent solution has been achieved. Contamination has not been reduced to background and an Activity and use Limitation (AUL) has been implemented.

Action Type: Immediate Response Action
 Action Status: Status or Interim Report Received
 Action Date: 4/19/1996
 Response Action Outcome: A permanent solution has been achieved. Contamination has not been reduced to background and an Activity and use Limitation (AUL) has been implemented.

Action Type: Phase 2
 Action Status: Completion Statement Received
 Action Date: 4/2/2002
 Response Action Outcome: A permanent solution has been achieved. Contamination has not been reduced to background and an Activity and use Limitation (AUL) has been implemented.

Action Type: Release Abatement Measure
 Action Status: Completion Statement Received
 Action Date: 4/2/2002
 Response Action Outcome: A permanent solution has been achieved. Contamination has not been reduced to background and an Activity and use Limitation (AUL) has been implemented.

Action Type: Release Abatement Measure
 Action Status: Written Plan Received
 Action Date: 7/17/2000
 Response Action Outcome: A permanent solution has been achieved. Contamination has not been reduced to background and an Activity and use Limitation (AUL) has been implemented.

Action Type: Immediate Response Action
 Action Status: Status or Interim Report Received
 Action Date: 7/21/1997
 Response Action Outcome: A permanent solution has been achieved. Contamination has not been reduced to background and an Activity and use Limitation (AUL) has been implemented.

Action Type: Immediate Response Action
 Action Status: Status or Interim Report Received
 Action Date: 8/20/1999
 Response Action Outcome: A permanent solution has been achieved. Contamination has not been reduced to background and an Activity and use Limitation (AUL) has been implemented.

Action Type: Compliance and Enforcement Action
 Action Status: Notice of Non-Compliance Issued

Map ID
Direction
Distance
Elevation

MAP FINDINGS

Site

Database(s)

EDR ID Number
EPA ID Number

TEXACO STATION (Continued)

U002009911

Action Date: 8/22/2000
Response Action Outcome: A permanent solution has been achieved. Contamination has not been reduced to background and an Activity and use Limitation (AUL) has been implemented.

Action Type: RLFA
Action Status: FOLOFF
Action Date: 9/12/2000
Response Action Outcome: A permanent solution has been achieved. Contamination has not been reduced to background and an Activity and use Limitation (AUL) has been implemented.

Action Type: Release Abatement Measure
Action Status: Status or Interim Report Received
Action Date: 9/17/2001
Response Action Outcome: A permanent solution has been achieved. Contamination has not been reduced to background and an Activity and use Limitation (AUL) has been implemented.

Action Type: Immediate Response Action
Action Status: Status or Interim Report Received
Action Date: 9/23/1996
Response Action Outcome: A permanent solution has been achieved. Contamination has not been reduced to background and an Activity and use Limitation (AUL) has been implemented.

Action Type: Immediate Response Action
Action Status: Completion Statement Received
Action Date: 9/8/2000
Response Action Outcome: A permanent solution has been achieved. Contamination has not been reduced to background and an Activity and use Limitation (AUL) has been implemented.

Action Type: Release Abatement Measure
Action Status: Status or Interim Report Received
Action Date: 9/8/2000
Response Action Outcome: A permanent solution has been achieved. Contamination has not been reduced to background and an Activity and use Limitation (AUL) has been implemented.

Release Tracking Number/Current Status: 3-0010785 / RAO
Release Town: BOSTON
Notification Date: 03/29/1994
Category: TWO HR
Associated ID: Not reported
Current Status: Response Action Outcome
Status Date: 06/07/1995
Phase: PHASE II
Response Action Outcome: A2 - A permanent solution has been achieved. Contamination has not been reduced to background.

Oil Or Haz Material: Oil
Location Type: COMMERCIAL
Source: UNKNOWN

[Click here to access the MA DEP site for this facility:](#)

Map ID
Direction
Distance
Elevation

MAP FINDINGS

Site

Database(s)

EDR ID Number
EPA ID Number

TEXACO STATION (Continued)

U002009911

Chemicals:

Chemical: GASOLINE
Quantity: Not reported

Actions:

Action Type: Immediate Response Action
Action Status: Written Plan Received
Action Date: 1/31/1996
Response Action Outcome: A permanent solution has been achieved. Contamination has not been reduced to background.

Action Type: Compliance and Enforcement Action
Action Status: Notice of Non-Compliance Issued
Action Date: 3/13/1996
Response Action Outcome: A permanent solution has been achieved. Contamination has not been reduced to background.

Action Type: Immediate Response Action
Action Status: Status or Interim Report Received
Action Date: 3/14/1995
Response Action Outcome: A permanent solution has been achieved. Contamination has not been reduced to background.

Action Type: Immediate Response Action
Action Status: Status or Interim Report Received
Action Date: 3/21/1995
Response Action Outcome: A permanent solution has been achieved. Contamination has not been reduced to background.

Action Type: Immediate Response Action
Action Status: Oral Approval of Plan or Action
Action Date: 3/29/1994
Response Action Outcome: A permanent solution has been achieved. Contamination has not been reduced to background.

Action Type: Release Disposition
Action Status: Reportable Release under MGL 21E
Action Date: 3/29/1994
Response Action Outcome: A permanent solution has been achieved. Contamination has not been reduced to background.

Action Type: A Notice sent to a Potentially Responsible Party (PRP)
Action Status: A MassDEP piece of correspondence was issued (approvals, NORs, etc.)
Action Date: 4/12/1994
Response Action Outcome: A permanent solution has been achieved. Contamination has not been reduced to background.

Action Type: Immediate Response Action
Action Status: Imminent Hazard Evaluation Received
Action Date: 4/19/1996
Response Action Outcome: A permanent solution has been achieved. Contamination has not been reduced to background.

Action Type: Immediate Response Action
Action Status: Status or Interim Report Received
Action Date: 4/19/1996
Response Action Outcome: A permanent solution has been achieved. Contamination has not been reduced to background.

Map ID
Direction
Distance
Elevation

MAP FINDINGS

Site

Database(s)

EDR ID Number
EPA ID Number

TEXACO STATION (Continued)

U002009911

reduced to background.

Action Type: Tier Classification
Action Status: Legal Notice Published
Action Date: 4/4/1995
Response Action Outcome: A permanent solution has been achieved. Contamination has not been reduced to background.

Action Type: Phase 1
Action Status: Completion Statement Received
Action Date: 4/4/1995
Response Action Outcome: A permanent solution has been achieved. Contamination has not been reduced to background.

Action Type: Tier Classification
Action Status: Transmittal, Notice, or Notification Received
Action Date: 4/4/1995
Response Action Outcome: A permanent solution has been achieved. Contamination has not been reduced to background.

Action Type: Tier Classification
Action Status: Tier 2 Classification
Action Date: 4/4/1995
Response Action Outcome: A permanent solution has been achieved. Contamination has not been reduced to background.

Action Type: Immediate Response Action
Action Status: Written Plan Received
Action Date: 6/6/1994
Response Action Outcome: A permanent solution has been achieved. Contamination has not been reduced to background.

Action Type: RNF
Action Status: Reportable Release under MGL 21E
Action Date: 6/6/1994
Response Action Outcome: A permanent solution has been achieved. Contamination has not been reduced to background.

Action Type: Response Action Outcome - RAO
Action Status: RAO Statement Received
Action Date: 6/7/1995
Response Action Outcome: A permanent solution has been achieved. Contamination has not been reduced to background.

Action Type: Immediate Response Action
Action Status: Status or Interim Report Received
Action Date: 8/5/1994
Response Action Outcome: A permanent solution has been achieved. Contamination has not been reduced to background.

AST:
Owner Name: PECTEN PROPERTIES LLC
Tank Type: UST
Class: STG1
Stage I Type: Dual-Point
CARB # or System Type: Pre-EVR/EVR

Map ID
Direction
Distance
Elevation

MAP FINDINGS

Site

Database(s)

EDR ID Number
EPA ID Number

TEXACO STATION (Continued)

U002009911

Test Cycle: Annual
Date Form Mailed: 09/13/2017
Test Date: 10/31/2017
Postmark Date: 11/14/2017
Due Date: 01/22/2018
Form: FormC
Form Rcvd and Complete?: Complete
Facility ID: 319997
Tank ID: Not reported
Serial Number: Not reported
Tank Status: Not reported
Capacity: Not reported
Contents: Not reported
Tank Use: Not reported
Tank Material: Not reported
Tank Construction: Not reported
Tank Leak Detection: Not reported
Pipe Material: Not reported
Pipe Construction: Not reported
Pipe Leak Detection: Not reported
Aboveground: Not reported

INST CONTROL:

Release Tracking Number: 3-0013180
Action Type: AUL
Action Stat: AMEND
Action Date: 11/12/2003
Response Action Outcome: A3 - A permanent solution has been achieved. Contamination has not been reduced to background and an Activity and use Limitation (AUL) has been implemented.

Release Tracking Number: 3-0013180
Action Type: AUL
Action Stat: LEGNOT
Action Date: 11/08/2002
Response Action Outcome: A3 - A permanent solution has been achieved. Contamination has not been reduced to background and an Activity and use Limitation (AUL) has been implemented.

Release Tracking Number: 3-0013180
Action Type: AUL
Action Stat: RECPT
Action Date: 12/09/2002
Response Action Outcome: A3 - A permanent solution has been achieved. Contamination has not been reduced to background and an Activity and use Limitation (AUL) has been implemented.

Release:

Release Tracking Number/Current Status: 3-0010785 / RAO
Primary ID: Not reported
Official City: BOSTON
Notification: 03/29/1994
Category: TWO HR
Status Date: 06/07/1995
Phase: PHASE II
Response Action Outcome: A2 - A permanent solution has been achieved. Contamination has not

Map ID
Direction
Distance
Elevation

MAP FINDINGS

Site

Database(s)

EDR ID Number
EPA ID Number

TEXACO STATION (Continued)

U002009911

Oil / Haz Material Type: been reduced to background.
Oil

[Click here to access the MA DEP site for this facility:](#)

Actions:

Action Type: Immediate Response Action
Action Status: Written Plan Received
Action Date: 1/31/1996
Response Action Outcome: A permanent solution has been achieved. Contamination has not been reduced to background.

Action Type: Compliance and Enforcement Action
Action Status: Notice of Non-Compliance Issued
Action Date: 3/13/1996
Response Action Outcome: A permanent solution has been achieved. Contamination has not been reduced to background.

Action Type: Immediate Response Action
Action Status: Status or Interim Report Received
Action Date: 3/14/1995
Response Action Outcome: A permanent solution has been achieved. Contamination has not been reduced to background.

Action Type: Immediate Response Action
Action Status: Status or Interim Report Received
Action Date: 3/21/1995
Response Action Outcome: A permanent solution has been achieved. Contamination has not been reduced to background.

Action Type: Immediate Response Action
Action Status: Oral Approval of Plan or Action
Action Date: 3/29/1994
Response Action Outcome: A permanent solution has been achieved. Contamination has not been reduced to background.

Action Type: Release Disposition
Action Status: Reportable Release under MGL 21E
Action Date: 3/29/1994
Response Action Outcome: A permanent solution has been achieved. Contamination has not been reduced to background.

Action Type: A Notice sent to a Potentially Responsible Party (PRP)
Action Status: A MassDEP piece of correspondence was issued (approvals, NORs, etc.)
Action Date: 4/12/1994
Response Action Outcome: A permanent solution has been achieved. Contamination has not been reduced to background.

Action Type: Immediate Response Action
Action Status: Imminent Hazard Evaluation Received
Action Date: 4/19/1996
Response Action Outcome: A permanent solution has been achieved. Contamination has not been reduced to background.

Action Type: Immediate Response Action
Action Status: Status or Interim Report Received
Action Date: 4/19/1996

Map ID
Direction
Distance
Elevation

MAP FINDINGS

Site

Database(s)

EDR ID Number
EPA ID Number

TEXACO STATION (Continued)

U002009911

Response Action Outcome:	A permanent solution has been achieved. Contamination has not been reduced to background.
Action Type:	Tier Classification
Action Status:	Legal Notice Published
Action Date:	4/4/1995
Response Action Outcome:	A permanent solution has been achieved. Contamination has not been reduced to background.
Action Type:	Phase 1
Action Status:	Completion Statement Received
Action Date:	4/4/1995
Response Action Outcome:	A permanent solution has been achieved. Contamination has not been reduced to background.
Action Type:	Tier Classification
Action Status:	Transmittal, Notice, or Notification Received
Action Date:	4/4/1995
Response Action Outcome:	A permanent solution has been achieved. Contamination has not been reduced to background.
Action Type:	Tier Classification
Action Status:	Tier 2 Classification
Action Date:	4/4/1995
Response Action Outcome:	A permanent solution has been achieved. Contamination has not been reduced to background.
Action Type:	Immediate Response Action
Action Status:	Written Plan Received
Action Date:	6/6/1994
Response Action Outcome:	A permanent solution has been achieved. Contamination has not been reduced to background.
Action Type:	RNF
Action Status:	Reportable Release under MGL 21E
Action Date:	6/6/1994
Response Action Outcome:	A permanent solution has been achieved. Contamination has not been reduced to background.
Action Type:	Response Action Outcome - RAO
Action Status:	RAO Statement Received
Action Date:	6/7/1995
Response Action Outcome:	A permanent solution has been achieved. Contamination has not been reduced to background.
Action Type:	Immediate Response Action
Action Status:	Status or Interim Report Received
Action Date:	8/5/1994
Response Action Outcome:	A permanent solution has been achieved. Contamination has not been reduced to background.
Chemicals:	
Chemical:	GASOLINE
Quantity:	Not reported
Location Type:	COMMERCIAL
Source:	UNKNOWN

Map ID
Direction
Distance
Elevation

MAP FINDINGS

Site

Database(s)

EDR ID Number
EPA ID Number

TEXACO STATION (Continued)

U002009911

Release Tracking Number/Current Status: 3-0013180 / RAO
Primary ID: Not reported
Official City: BOSTON
Notification: 11/25/1995
Category: TWO HR
Status Date: 12/09/2002
Phase: PHASE III
Response Action Outcome: A3 - A permanent solution has been achieved. Contamination has not been reduced to background and an Activity and use Limitation (AUL) has been implemented.
Oil / Haz Material Type: Oil

[Click here to access the MA DEP site for this facility:](#)

Actions:

Action Type: RLFA
Action Status: FOLFLD
Action Date: 1/11/1996
Response Action Outcome: A permanent solution has been achieved. Contamination has not been reduced to background and an Activity and use Limitation (AUL) has been implemented.

Action Type: Tier Classification
Action Status: Tier 2 Extension
Action Date: 1/17/2002
Response Action Outcome: A permanent solution has been achieved. Contamination has not been reduced to background and an Activity and use Limitation (AUL) has been implemented.

Action Type: RNF
Action Status: Reportable Release under MGL 21E
Action Date: 1/31/1996
Response Action Outcome: A permanent solution has been achieved. Contamination has not been reduced to background and an Activity and use Limitation (AUL) has been implemented.

Action Type: Immediate Response Action
Action Status: Written Plan Received
Action Date: 1/31/1996
Response Action Outcome: A permanent solution has been achieved. Contamination has not been reduced to background and an Activity and use Limitation (AUL) has been implemented.

Action Type: Tier Classification
Action Status: Tier 2 Transfer
Action Date: 10/1/1998
Response Action Outcome: A permanent solution has been achieved. Contamination has not been reduced to background and an Activity and use Limitation (AUL) has been implemented.

Action Type: Activity and Use Limitation
Action Status: Amendment Received or Issued
Action Date: 11/12/2003
Response Action Outcome: A permanent solution has been achieved. Contamination has not been reduced to background and an Activity and use Limitation (AUL) has been implemented.

Map ID
Direction
Distance
Elevation

MAP FINDINGS

Site

Database(s)

EDR ID Number
EPA ID Number

TEXACO STATION (Continued)

U002009911

Action Type: Phase 2
Action Status: Scope of Work Received
Action Date: 11/20/2000
Response Action Outcome: A permanent solution has been achieved. Contamination has not been reduced to background and an Activity and use Limitation (AUL) has been implemented.

Action Type: Immediate Response Action
Action Status: Oral Approval of Plan or Action
Action Date: 11/25/1995
Response Action Outcome: A permanent solution has been achieved. Contamination has not been reduced to background and an Activity and use Limitation (AUL) has been implemented.

Action Type: Release Disposition
Action Status: Reportable Release under MGL 21E
Action Date: 11/25/1995
Response Action Outcome: A permanent solution has been achieved. Contamination has not been reduced to background and an Activity and use Limitation (AUL) has been implemented.

Action Type: Immediate Response Action
Action Status: Oral Approval of Plan or Action
Action Date: 11/26/1995
Response Action Outcome: A permanent solution has been achieved. Contamination has not been reduced to background and an Activity and use Limitation (AUL) has been implemented.

Action Type: RLFA
Action Status: FOLOFF
Action Date: 11/27/1995
Response Action Outcome: A permanent solution has been achieved. Contamination has not been reduced to background and an Activity and use Limitation (AUL) has been implemented.

Action Type: Activity and Use Limitation
Action Status: Legal Notice Published
Action Date: 11/8/2002
Response Action Outcome: A permanent solution has been achieved. Contamination has not been reduced to background and an Activity and use Limitation (AUL) has been implemented.

Action Type: A Notice sent to a Potentially Responsible Party (PRP)
Action Status: A MassDEP piece of correspondence was issued (approvals, NORs, etc.
Action Date: 12/11/1995
Response Action Outcome: A permanent solution has been achieved. Contamination has not been reduced to background and an Activity and use Limitation (AUL) has been implemented.

Action Type: Release Disposition
Action Status: Reportable Release under MGL 21E
Action Date: 12/26/1996
Response Action Outcome: A permanent solution has been achieved. Contamination has not been reduced to background and an Activity and use Limitation (AUL) has been implemented.

Action Type: Immediate Response Action

Map ID
Direction
Distance
Elevation

MAP FINDINGS

Site

Database(s)

EDR ID Number
EPA ID Number

TEXACO STATION (Continued)

U002009911

Action Status: Status or Interim Report Received
Action Date: 12/29/1997
Response Action Outcome: A permanent solution has been achieved. Contamination has not been reduced to background and an Activity and use Limitation (AUL) has been implemented.

Action Type: Immediate Response Action
Action Status: Modified Revised or Updated Plan Received
Action Date: 12/29/1997
Response Action Outcome: A permanent solution has been achieved. Contamination has not been reduced to background and an Activity and use Limitation (AUL) has been implemented.

Action Type: Release Disposition
Action Status: Reportable Release under MGL 21E
Action Date: 12/8/1995
Response Action Outcome: A permanent solution has been achieved. Contamination has not been reduced to background and an Activity and use Limitation (AUL) has been implemented.

Action Type: Activity and Use Limitation
Action Status: Transmittal, Notice, or Notification Received
Action Date: 12/9/2002
Response Action Outcome: A permanent solution has been achieved. Contamination has not been reduced to background and an Activity and use Limitation (AUL) has been implemented.

Action Type: Response Action Outcome - RAO
Action Status: RAO Statement Received
Action Date: 12/9/2002
Response Action Outcome: A permanent solution has been achieved. Contamination has not been reduced to background and an Activity and use Limitation (AUL) has been implemented.

Action Type: Compliance and Enforcement Action
Action Status: Notice of Non-Compliance Issued
Action Date: 2/22/1996
Response Action Outcome: A permanent solution has been achieved. Contamination has not been reduced to background and an Activity and use Limitation (AUL) has been implemented.

Action Type: Release Abatement Measure
Action Status: Status or Interim Report Received
Action Date: 2/22/2001
Response Action Outcome: A permanent solution has been achieved. Contamination has not been reduced to background and an Activity and use Limitation (AUL) has been implemented.

Action Type: Immediate Response Action
Action Status: Status or Interim Report Received
Action Date: 2/29/2000
Response Action Outcome: A permanent solution has been achieved. Contamination has not been reduced to background and an Activity and use Limitation (AUL) has been implemented.

Action Type: Compliance and Enforcement Action
Action Status: Notice of Non-Compliance Issued

Map ID
Direction
Distance
Elevation

MAP FINDINGS

Site

Database(s)

EDR ID Number
EPA ID Number

TEXACO STATION (Continued)

U002009911

Action Date: 3/13/1996
Response Action Outcome: A permanent solution has been achieved. Contamination has not been reduced to background and an Activity and use Limitation (AUL) has been implemented.

Action Type: Tier Classification
Action Status: Tier 2 Classification
Action Date: 3/14/1997
Response Action Outcome: A permanent solution has been achieved. Contamination has not been reduced to background and an Activity and use Limitation (AUL) has been implemented.

Action Type: Tier Classification
Action Status: Transmittal, Notice, or Notification Received
Action Date: 3/14/1997
Response Action Outcome: A permanent solution has been achieved. Contamination has not been reduced to background and an Activity and use Limitation (AUL) has been implemented.

Action Type: Phase 1
Action Status: Completion Statement Received
Action Date: 3/14/1997
Response Action Outcome: A permanent solution has been achieved. Contamination has not been reduced to background and an Activity and use Limitation (AUL) has been implemented.

Action Type: Immediate Response Action
Action Status: Imminent Hazard Evaluation Received
Action Date: 4/19/1996
Response Action Outcome: A permanent solution has been achieved. Contamination has not been reduced to background and an Activity and use Limitation (AUL) has been implemented.

Action Type: Immediate Response Action
Action Status: Status or Interim Report Received
Action Date: 4/19/1996
Response Action Outcome: A permanent solution has been achieved. Contamination has not been reduced to background and an Activity and use Limitation (AUL) has been implemented.

Action Type: Phase 2
Action Status: Completion Statement Received
Action Date: 4/2/2002
Response Action Outcome: A permanent solution has been achieved. Contamination has not been reduced to background and an Activity and use Limitation (AUL) has been implemented.

Action Type: Release Abatement Measure
Action Status: Completion Statement Received
Action Date: 4/2/2002
Response Action Outcome: A permanent solution has been achieved. Contamination has not been reduced to background and an Activity and use Limitation (AUL) has been implemented.

Action Type: Release Abatement Measure
Action Status: Written Plan Received
Action Date: 7/17/2000

Map ID
Direction
Distance
Elevation

MAP FINDINGS

Site

Database(s)

EDR ID Number
EPA ID Number

TEXACO STATION (Continued)

U002009911

Response Action Outcome: A permanent solution has been achieved. Contamination has not been reduced to background and an Activity and use Limitation (AUL) has been implemented.

Action Type: Immediate Response Action
Action Status: Status or Interim Report Received
Action Date: 7/21/1997

Response Action Outcome: A permanent solution has been achieved. Contamination has not been reduced to background and an Activity and use Limitation (AUL) has been implemented.

Action Type: Immediate Response Action
Action Status: Status or Interim Report Received
Action Date: 8/20/1999

Response Action Outcome: A permanent solution has been achieved. Contamination has not been reduced to background and an Activity and use Limitation (AUL) has been implemented.

Action Type: Compliance and Enforcement Action
Action Status: Notice of Non-Compliance Issued
Action Date: 8/22/2000

Response Action Outcome: A permanent solution has been achieved. Contamination has not been reduced to background and an Activity and use Limitation (AUL) has been implemented.

Action Type: RLFA
Action Status: FOLOFF
Action Date: 9/12/2000

Response Action Outcome: A permanent solution has been achieved. Contamination has not been reduced to background and an Activity and use Limitation (AUL) has been implemented.

Action Type: Release Abatement Measure
Action Status: Status or Interim Report Received
Action Date: 9/17/2001

Response Action Outcome: A permanent solution has been achieved. Contamination has not been reduced to background and an Activity and use Limitation (AUL) has been implemented.

Action Type: Immediate Response Action
Action Status: Status or Interim Report Received
Action Date: 9/23/1996

Response Action Outcome: A permanent solution has been achieved. Contamination has not been reduced to background and an Activity and use Limitation (AUL) has been implemented.

Action Type: Immediate Response Action
Action Status: Completion Statement Received
Action Date: 9/8/2000

Response Action Outcome: A permanent solution has been achieved. Contamination has not been reduced to background and an Activity and use Limitation (AUL) has been implemented.

Action Type: Release Abatement Measure
Action Status: Status or Interim Report Received
Action Date: 9/8/2000

Response Action Outcome: A permanent solution has been achieved. Contamination has not been

Map ID
Direction
Distance
Elevation

MAP FINDINGS

Site

Database(s)

EDR ID Number
EPA ID Number

TEXACO STATION (Continued)

U002009911

reduced to background and an Activity and use Limitation (AUL) has been implemented.

Chemicals:
Chemical: VOCS
Quantity: Not reported
Location Type: COMMERCIAL
Source: UNKNOWN

169
NNW
1/2-1
0.813 mi.
4295 ft.

31 DUSTIN STREET
31 DUSTIN STREET
BRIGHTON, MA 02135

MA SHWS S120630308
MA LAST N/A
MA RELEASE

Relative:
Lower
Actual:
66 ft.

SHWS:
Release Tracking Number/Current Status: 3-0034149 / PSNC
Release Town: BOSTON
Notification Date: 04/01/2017
Category: TWO HR
Associated ID: Not reported
Current Status: PSNC
Status Date: 03/27/2018
Phase: Not reported
Response Action Outcome: PN - PN
Oil Or Haz Material: Oil
Location Type: RESIDENTIAL
Source: AST
Source: LINE
Source: FUELTANK

[Click here to access the MA DEP site for this facility:](#)

Chemicals:
Chemical: #2 FUEL OIL
Quantity: 200 gallons
Chemical: HEATING OIL
Quantity: 70 gallons

Actions:
Action Type: Immediate Response Action
Action Status: Status or Interim Report Received
Action Date: 1/30/2018
Response Action Outcome: PN

Action Type: Immediate Response Action
Action Status: Level I - Technical Screen Audit
Action Date: 2/1/2018
Response Action Outcome: PN

Action Type: A Notice sent to a Potentially Responsible Party (PRP)
Action Status: ALSENT
Action Date: 2/8/2018
Response Action Outcome: PN

Action Type: Immediate Response Action

Map ID
Direction
Distance
Elevation

MAP FINDINGS

Site

Database(s)

EDR ID Number
EPA ID Number

31 DUSTIN STREET (Continued)

S120630308

Action Status:	Completion Statement Received
Action Date:	3/27/2018
Response Action Outcome:	PN
Action Type:	Response Action Outcome - RAO
Action Status:	PSNRCD
Action Date:	3/27/2018
Response Action Outcome:	PN
Action Type:	Response Action Outcome - RAO
Action Status:	Fee Received - FMCRA Use Only
Action Date:	3/30/2018
Response Action Outcome:	PN
Action Type:	Release Disposition
Action Status:	Reportable Release under MGL 21E
Action Date:	4/1/2017
Response Action Outcome:	PN
Action Type:	Immediate Response Action
Action Status:	Oral Approval of Plan or Action
Action Date:	4/1/2017
Response Action Outcome:	PN
Action Type:	RNF
Action Status:	Reportable Release under MGL 21E
Action Date:	5/31/2017
Response Action Outcome:	PN
Action Type:	Immediate Response Action
Action Status:	Written Plan Received
Action Date:	5/31/2017
Response Action Outcome:	PN
Action Type:	RNFE
Action Status:	Transmittal, Notice, or Notification Received
Action Date:	5/31/2017
Response Action Outcome:	PN
Action Type:	A Notice sent to a Potentially Responsible Party (PRP)
Action Status:	A MassDEP piece of correspondence was issued (approvals, NORs, etc.)
Action Date:	5/5/2017
Response Action Outcome:	PN
Action Type:	Immediate Response Action
Action Status:	Level I - Technical Screen Audit
Action Date:	6/2/2017
Response Action Outcome:	PN
Action Type:	Immediate Response Action
Action Status:	Status or Interim Report Received
Action Date:	7/25/2017
Response Action Outcome:	PN
Action Type:	Immediate Response Action
Action Status:	Level I - Technical Screen Audit
Action Date:	7/26/2017

Map ID
Direction
Distance
Elevation

MAP FINDINGS

Site

Database(s)

EDR ID Number
EPA ID Number

31 DUSTIN STREET (Continued)

S120630308

Response Action Outcome: PN

Release Tracking Number/Current Status: 3-0034149 / PSNC
Release Town: BOSTON
Notification Date: 04/01/2017
Category: TWO HR
Associated ID: Not reported
Current Status: PSNC
Status Date: 03/27/2018
Phase: Not reported
Response Action Outcome: PN - PN
Oil Or Haz Material: Oil
Location Type: RESIDENTIAL
Source: AST
Source: LINE
Source: FUELTANK

[Click here to access the MA DEP site for this facility:](#)

Chemicals:
Chemical: #2 FUEL OIL
Quantity: 200 gallons
Chemical: HEATING OIL
Quantity: 70 gallons

Actions:

Action Type: Immediate Response Action
Action Status: Status or Interim Report Received
Action Date: 1/30/2018
Response Action Outcome: PN

Action Type: Immediate Response Action
Action Status: Level I - Technical Screen Audit
Action Date: 2/1/2018
Response Action Outcome: PN

Action Type: A Notice sent to a Potentially Responsible Party (PRP)
Action Status: ALSENT
Action Date: 2/8/2018
Response Action Outcome: PN

Action Type: Immediate Response Action
Action Status: Completion Statement Received
Action Date: 3/27/2018
Response Action Outcome: PN

Action Type: Response Action Outcome - RAO
Action Status: PSNRCD
Action Date: 3/27/2018
Response Action Outcome: PN

Action Type: Response Action Outcome - RAO
Action Status: Fee Received - FMCRA Use Only
Action Date: 3/30/2018
Response Action Outcome: PN

Map ID
Direction
Distance
Elevation

MAP FINDINGS

Site

Database(s)

EDR ID Number
EPA ID Number

31 DUSTIN STREET (Continued)

S120630308

Action Type:	Release Disposition
Action Status:	Reportable Release under MGL 21E
Action Date:	4/1/2017
Response Action Outcome:	PN
Action Type:	Immediate Response Action
Action Status:	Oral Approval of Plan or Action
Action Date:	4/1/2017
Response Action Outcome:	PN
Action Type:	RNF
Action Status:	Reportable Release under MGL 21E
Action Date:	5/31/2017
Response Action Outcome:	PN
Action Type:	Immediate Response Action
Action Status:	Written Plan Received
Action Date:	5/31/2017
Response Action Outcome:	PN
Action Type:	RNFE
Action Status:	Transmittal, Notice, or Notification Received
Action Date:	5/31/2017
Response Action Outcome:	PN
Action Type:	A Notice sent to a Potentially Responsible Party (PRP)
Action Status:	A MassDEP piece of correspondence was issued (approvals, NORs, etc.
Action Date:	5/5/2017
Response Action Outcome:	PN
Action Type:	Immediate Response Action
Action Status:	Level I - Technical Screen Audit
Action Date:	6/2/2017
Response Action Outcome:	PN
Action Type:	Immediate Response Action
Action Status:	Status or Interim Report Received
Action Date:	7/25/2017
Response Action Outcome:	PN
Action Type:	Immediate Response Action
Action Status:	Level I - Technical Screen Audit
Action Date:	7/26/2017
Response Action Outcome:	PN

LAST:

Release Tracking Number/Current Status:	3-0034149 / PSNC
Source Type:	AST
Release Town:	BOSTON
Notification Date:	04/01/2017
Category:	TWO HR
Associated ID:	Not reported
Status Date:	03/27/2018
Phase:	Not reported
Response Action Outcome:	PN - PN
Oil Or Haz Material:	Oil

Map ID
Direction
Distance
Elevation

MAP FINDINGS

Site

Database(s)

EDR ID Number
EPA ID Number

31 DUSTIN STREET (Continued)

S120630308

Chemicals:

Chemical: #2 FUEL OIL
Quantity: 200 gallons
Chemical: HEATING OIL
Quantity: 70 gallons
Location Type: RESIDENTIAL
Source: AST
Source: LINE
Source: FUEL TANK

Actions:

Action Type: Immediate Response Action
Action Status: Status or Interim Report Received
Action Date: 1/30/2018
Response Action Outcome: PN

Action Type: Immediate Response Action
Action Status: Level I - Technical Screen Audit
Action Date: 2/1/2018
Response Action Outcome: PN

Action Type: A Notice sent to a Potentially Responsible Party (PRP)
Action Status: ALSENT
Action Date: 2/8/2018
Response Action Outcome: PN

Action Type: Immediate Response Action
Action Status: Completion Statement Received
Action Date: 3/27/2018
Response Action Outcome: PN

Action Type: Response Action Outcome - RAO
Action Status: PSNRCD
Action Date: 3/27/2018
Response Action Outcome: PN

Action Type: Response Action Outcome - RAO
Action Status: Fee Received - FMCRA Use Only
Action Date: 3/30/2018
Response Action Outcome: PN

Action Type: Release Disposition
Action Status: Reportable Release under MGL 21E
Action Date: 4/1/2017
Response Action Outcome: PN

Action Type: Immediate Response Action
Action Status: Oral Approval of Plan or Action
Action Date: 4/1/2017
Response Action Outcome: PN

Action Type: RNF
Action Status: Reportable Release under MGL 21E
Action Date: 5/31/2017
Response Action Outcome: PN

Action Type: Immediate Response Action

Map ID
Direction
Distance
Elevation

MAP FINDINGS

Site

Database(s)

EDR ID Number
EPA ID Number

31 DUSTIN STREET (Continued)

S120630308

Action Status: Written Plan Received
Action Date: 5/31/2017
Response Action Outcome: PN

Action Type: RNFE
Action Status: Transmittal, Notice, or Notification Received
Action Date: 5/31/2017
Response Action Outcome: PN

Action Type: A Notice sent to a Potentially Responsible Party (PRP)
Action Status: A MassDEP piece of correspondence was issued (approvals, NORs, etc.)
Action Date: 5/5/2017
Response Action Outcome: PN

Action Type: Immediate Response Action
Action Status: Level I - Technical Screen Audit
Action Date: 6/2/2017
Response Action Outcome: PN

Action Type: Immediate Response Action
Action Status: Status or Interim Report Received
Action Date: 7/25/2017
Response Action Outcome: PN

Action Type: Immediate Response Action
Action Status: Level I - Technical Screen Audit
Action Date: 7/26/2017
Response Action Outcome: PN

Release:

Release Tracking Number/Current Status: 3-0034149 / PSNC
Primary ID: Not reported
Official City: BOSTON
Notification: 04/01/2017
Category: TWO HR
Status Date: 03/27/2018
Phase: Not reported
Response Action Outcome: PN - PN
Oil / Haz Material Type: Oil

[Click here to access the MA DEP site for this facility:](#)

Actions:

Action Type: Immediate Response Action
Action Status: Status or Interim Report Received
Action Date: 1/30/2018
Response Action Outcome: PN

Action Type: Immediate Response Action
Action Status: Level I - Technical Screen Audit
Action Date: 2/1/2018
Response Action Outcome: PN

Action Type: A Notice sent to a Potentially Responsible Party (PRP)
Action Status: ALSSENT

Map ID
Direction
Distance
Elevation

MAP FINDINGS

Site

Database(s)

EDR ID Number
EPA ID Number

31 DUSTIN STREET (Continued)

S120630308

Action Date:	2/8/2018
Response Action Outcome:	PN
Action Type:	Immediate Response Action
Action Status:	Completion Statement Received
Action Date:	3/27/2018
Response Action Outcome:	PN
Action Type:	Response Action Outcome - RAO
Action Status:	PSNRCD
Action Date:	3/27/2018
Response Action Outcome:	PN
Action Type:	Response Action Outcome - RAO
Action Status:	Fee Received - FMCRA Use Only
Action Date:	3/30/2018
Response Action Outcome:	PN
Action Type:	Release Disposition
Action Status:	Reportable Release under MGL 21E
Action Date:	4/1/2017
Response Action Outcome:	PN
Action Type:	Immediate Response Action
Action Status:	Oral Approval of Plan or Action
Action Date:	4/1/2017
Response Action Outcome:	PN
Action Type:	RNF
Action Status:	Reportable Release under MGL 21E
Action Date:	5/31/2017
Response Action Outcome:	PN
Action Type:	Immediate Response Action
Action Status:	Written Plan Received
Action Date:	5/31/2017
Response Action Outcome:	PN
Action Type:	RNFE
Action Status:	Transmittal, Notice, or Notification Received
Action Date:	5/31/2017
Response Action Outcome:	PN
Action Type:	A Notice sent to a Potentially Responsible Party (PRP)
Action Status:	A MassDEP piece of correspondence was issued (approvals, NORs, etc.
Action Date:	5/5/2017
Response Action Outcome:	PN
Action Type:	Immediate Response Action
Action Status:	Level I - Technical Screen Audit
Action Date:	6/2/2017
Response Action Outcome:	PN
Action Type:	Immediate Response Action
Action Status:	Status or Interim Report Received
Action Date:	7/25/2017
Response Action Outcome:	PN

Map ID
Direction
Distance
Elevation

MAP FINDINGS

Site

Database(s)

EDR ID Number
EPA ID Number

31 DUSTIN STREET (Continued)

S120630308

Action Type: Immediate Response Action
Action Status: Level I - Technical Screen Audit
Action Date: 7/26/2017
Response Action Outcome: PN

Chemicals:
Chemical: #2 FUEL OIL
Quantity: 200 gallons
Chemical: HEATING OIL
Quantity: 70 gallons
Location Type: RESIDENTIAL
Source: AST
Source: LINE
Source: FUELTANK

170
East
1/2-1
0.815 mi.
4302 ft.

GASOLINE STATION
1285 BEACON ST
BROOKLINE, MA 02146

MA SHWS **S101017464**
MA SPILLS **N/A**
MA RELEASE

Relative:
Lower
Actual:
42 ft.

SHWS:
Release Tracking Number/Current Status: 3-0002048 / RAO
Release Town: BROOKLINE
Notification Date: 10/30/1987
Category: NONE
Associated ID: Not reported
Current Status: Response Action Outcome
Status Date: 04/13/2001
Phase: PHASE IV
Response Action Outcome: A2 - A permanent solution has been achieved. Contamination has not been reduced to background.
Oil Or Haz Material: Not reported

Click here to access the MA DEP site for this facility:

Chemicals:
Chemical: UNKNOWN
Quantity: Not reported

Actions:
Action Type: Phase 3
Action Status: Completion Statement Received
Action Date: 1/30/2001
Response Action Outcome: A permanent solution has been achieved. Contamination has not been reduced to background.

Action Type: Release Abatement Measure
Action Status: Written Plan Received
Action Date: 10/1/1999
Response Action Outcome: A permanent solution has been achieved. Contamination has not been reduced to background.

Action Type: Response Action Outcome - RAO
Action Status: Revised Statement or Transmittal Received
Action Date: 10/19/2007

Map ID
Direction
Distance
Elevation

MAP FINDINGS

Site

Database(s)

EDR ID Number
EPA ID Number

GASOLINE STATION (Continued)

S101017464

Response Action Outcome:	A permanent solution has been achieved. Contamination has not been reduced to background.
Action Type:	A Notice sent to a Potentially Responsible Party (PRP)
Action Status:	A MassDEP piece of correspondence was issued (approvals, NORs, etc.)
Action Date:	10/30/1987
Response Action Outcome:	A permanent solution has been achieved. Contamination has not been reduced to background.
Action Type:	Release Disposition
Action Status:	Valid Transition Site
Action Date:	10/30/1987
Response Action Outcome:	A permanent solution has been achieved. Contamination has not been reduced to background.
Action Type:	Phase 2
Action Status:	Completion Statement Received
Action Date:	11/9/2000
Response Action Outcome:	A permanent solution has been achieved. Contamination has not been reduced to background.
Action Type:	Response Action Outcome - RAO
Action Status:	Level I - Technical Screen Audit
Action Date:	12/11/2007
Response Action Outcome:	A permanent solution has been achieved. Contamination has not been reduced to background.
Action Type:	Tier Classification
Action Status:	Tier 2 Extension
Action Date:	2/1/2006
Response Action Outcome:	A permanent solution has been achieved. Contamination has not been reduced to background.
Action Type:	Tier Classification
Action Status:	Tier 2 Transfer
Action Date:	2/1/2006
Response Action Outcome:	A permanent solution has been achieved. Contamination has not been reduced to background.
Action Type:	Release Abatement Measure
Action Status:	Completion Statement Received
Action Date:	2/16/2000
Response Action Outcome:	A permanent solution has been achieved. Contamination has not been reduced to background.
Action Type:	RLFA
Action Status:	FLDRUN
Action Date:	2/16/2006
Response Action Outcome:	A permanent solution has been achieved. Contamination has not been reduced to background.
Action Type:	Release Abatement Measure
Action Status:	Written Plan Received
Action Date:	2/9/2006
Response Action Outcome:	A permanent solution has been achieved. Contamination has not been reduced to background.

Map ID
Direction
Distance
Elevation

MAP FINDINGS

Site

Database(s)

EDR ID Number
EPA ID Number

GASOLINE STATION (Continued)

S101017464

Action Type: RLFA
Action Status: FOLOFF
Action Date: 2/9/2006
Response Action Outcome: A permanent solution has been achieved. Contamination has not been reduced to background.

Action Type: Response Action Outcome - RAO
Action Status: RAO Statement Received
Action Date: 4/13/2001
Response Action Outcome: A permanent solution has been achieved. Contamination has not been reduced to background.

Action Type: Phase 2
Action Status: Scope of Work Received
Action Date: 4/5/2000
Response Action Outcome: A permanent solution has been achieved. Contamination has not been reduced to background.

Action Type: Release Abatement Measure
Action Status: Completion Statement Received
Action Date: 5/22/2007
Response Action Outcome: A permanent solution has been achieved. Contamination has not been reduced to background.

Action Type: TREGS
Action Status: PENNFA
Action Date: 7/30/1996
Response Action Outcome: A permanent solution has been achieved. Contamination has not been reduced to background.

Action Type: Tier Classification
Action Status: Tier 2 Classification
Action Date: 7/31/1998
Response Action Outcome: A permanent solution has been achieved. Contamination has not been reduced to background.

Action Type: Tier Classification
Action Status: Transmittal, Notice, or Notification Received
Action Date: 7/31/1998
Response Action Outcome: A permanent solution has been achieved. Contamination has not been reduced to background.

Action Type: Phase 1
Action Status: Completion Statement Received
Action Date: 7/31/1998
Response Action Outcome: A permanent solution has been achieved. Contamination has not been reduced to background.

Action Type: Release Abatement Measure
Action Status: Status or Interim Report Received
Action Date: 7/5/2006
Response Action Outcome: A permanent solution has been achieved. Contamination has not been reduced to background.

Release Tracking Number/Current Status: 3-0030852 / URAM
Release Town: BROOKLINE

Map ID
Direction
Distance
Elevation

MAP FINDINGS

Site

Database(s)

EDR ID Number
EPA ID Number

GASOLINE STATION (Continued)

S101017464

Notification Date: 05/25/2012
Category: 120 DY
Associated ID: Not reported
Current Status: URAM
Status Date: 06/04/2012
Phase: Not reported
Response Action Outcome: -
Oil Or Haz Material: Oil and Hazardous Material
Location Type: ROADWAY
Location Type: RIGHTOFWAY
Source: UNKNOWN

[Click here to access the MA DEP site for this facility:](#)

Chemicals:

Chemical: C11 THRU C22 AROMATIC HYDROCARBONS
Quantity: 4880 milligrams per kilogram
Chemical: 2-METHYLNAPHTHALENE
Quantity: 6.97 milligrams per kilogram

Actions:

Action Type: Utility-related Abatement Measure
Action Status: Completion Statement Received
Action Date: 2/7/2013
Response Action Outcome: Not reported

Action Type: Utility-related Abatement Measure
Action Status: Notice of Intent to Conduct a URAM
Action Date: 5/25/2012
Response Action Outcome: Not reported

Action Type: Release Disposition
Action Status: Reportable Release under MGL 21E
Action Date: 5/25/2012
Response Action Outcome: Not reported

Action Type: A Notice sent to a Potentially Responsible Party (PRP)
Action Status: URAMLRL
Action Date: 5/31/2012
Response Action Outcome: Not reported

Action Type: Utility-related Abatement Measure
Action Status: Notification of URAM Received
Action Date: 6/4/2012
Response Action Outcome: Not reported

MA Spills:

Facility ID:	3-2048	Spill ID:	N87-1271
Staff Lead:	BRADLEY, R	Date Entered:	19871015
Last Entered:	19930804	First Response:	19870910
Spill Date:	Not reported	Spill Time:	Not reported
Report Date:	19870910	Report Time:	11:00
Case Closed:	YES	Mat Type:	PETROLEUM
Virgin Waste:	VIRGIN	Contam Soil:	Not reported
Env Impact:	SOIL	Other Impact:	Not reported

Map ID
Direction
Distance
Elevation

MAP FINDINGS

Site

Database(s)

EDR ID Number
EPA ID Number

GASOLINE STATION (Continued)

S101017464

Material:	GASOLINE	Other Material:	Not reported
Qty Reported:	NONE	Qty Actual:	NONE
Qty Reported:	-----	Qty Actual:	-----
CAS No:	Not reported	PCB Lev (ppm):	-----
Source:	U.S.T.	Other Source:	Not reported
Incident:	TANK REMOVAL	Other Incdnt:	Not reported
Cleanup Type:	Not reported	Contractor:	NOT USED
Referral:	SA	LUST Elig:	---
Report Prep:	Not reported	Category:	Not reported
Notifier:	Not reported		
Notif Tel:	Not reported		
Days/Close:	0		

Release:

Release Tracking Number/Current Status: 3-0002048 / RAO
Primary ID: Not reported
Official City: BROOKLINE
Notification: 10/30/1987
Category: NONE
Status Date: 04/13/2001
Phase: PHASE IV
Response Action Outcome: A2 - A permanent solution has been achieved. Contamination has not been reduced to background.
Oil / Haz Material Type: Not reported

[Click here to access the MA DEP site for this facility:](#)

Actions:

Action Type:	Phase 3
Action Status:	Completion Statement Received
Action Date:	1/30/2001
Response Action Outcome:	A permanent solution has been achieved. Contamination has not been reduced to background.
Action Type:	Release Abatement Measure
Action Status:	Written Plan Received
Action Date:	10/1/1999
Response Action Outcome:	A permanent solution has been achieved. Contamination has not been reduced to background.
Action Type:	Response Action Outcome - RAO
Action Status:	Revised Statement or Transmittal Received
Action Date:	10/19/2007
Response Action Outcome:	A permanent solution has been achieved. Contamination has not been reduced to background.
Action Type:	A Notice sent to a Potentially Responsible Party (PRP)
Action Status:	A MassDEP piece of correspondence was issued (approvals, NORs, etc.)
Action Date:	10/30/1987
Response Action Outcome:	A permanent solution has been achieved. Contamination has not been reduced to background.
Action Type:	Release Disposition
Action Status:	Valid Transition Site
Action Date:	10/30/1987
Response Action Outcome:	A permanent solution has been achieved. Contamination has not been

Map ID
Direction
Distance
Elevation

MAP FINDINGS

Site

Database(s)

EDR ID Number
EPA ID Number

GASOLINE STATION (Continued)

S101017464

reduced to background.

Action Type: Phase 2
Action Status: Completion Statement Received
Action Date: 11/9/2000
Response Action Outcome: A permanent solution has been achieved. Contamination has not been reduced to background.

Action Type: Response Action Outcome - RAO
Action Status: Level I - Technical Screen Audit
Action Date: 12/11/2007
Response Action Outcome: A permanent solution has been achieved. Contamination has not been reduced to background.

Action Type: Tier Classification
Action Status: Tier 2 Extension
Action Date: 2/1/2006
Response Action Outcome: A permanent solution has been achieved. Contamination has not been reduced to background.

Action Type: Tier Classification
Action Status: Tier 2 Transfer
Action Date: 2/1/2006
Response Action Outcome: A permanent solution has been achieved. Contamination has not been reduced to background.

Action Type: Release Abatement Measure
Action Status: Completion Statement Received
Action Date: 2/16/2000
Response Action Outcome: A permanent solution has been achieved. Contamination has not been reduced to background.

Action Type: RLFA
Action Status: FLDRUN
Action Date: 2/16/2006
Response Action Outcome: A permanent solution has been achieved. Contamination has not been reduced to background.

Action Type: Release Abatement Measure
Action Status: Written Plan Received
Action Date: 2/9/2006
Response Action Outcome: A permanent solution has been achieved. Contamination has not been reduced to background.

Action Type: RLFA
Action Status: FOLOFF
Action Date: 2/9/2006
Response Action Outcome: A permanent solution has been achieved. Contamination has not been reduced to background.

Action Type: Response Action Outcome - RAO
Action Status: RAO Statement Received
Action Date: 4/13/2001
Response Action Outcome: A permanent solution has been achieved. Contamination has not been reduced to background.

Action Type: Phase 2

Map ID
Direction
Distance
Elevation

MAP FINDINGS

Site

Database(s)

EDR ID Number
EPA ID Number

GASOLINE STATION (Continued)

S101017464

Action Status: Scope of Work Received
Action Date: 4/5/2000
Response Action Outcome: A permanent solution has been achieved. Contamination has not been reduced to background.

Action Type: Release Abatement Measure
Action Status: Completion Statement Received
Action Date: 5/22/2007
Response Action Outcome: A permanent solution has been achieved. Contamination has not been reduced to background.

Action Type: TREGS
Action Status: PENNFA
Action Date: 7/30/1996
Response Action Outcome: A permanent solution has been achieved. Contamination has not been reduced to background.

Action Type: Tier Classification
Action Status: Tier 2 Classification
Action Date: 7/31/1998
Response Action Outcome: A permanent solution has been achieved. Contamination has not been reduced to background.

Action Type: Tier Classification
Action Status: Transmittal, Notice, or Notification Received
Action Date: 7/31/1998
Response Action Outcome: A permanent solution has been achieved. Contamination has not been reduced to background.

Action Type: Phase 1
Action Status: Completion Statement Received
Action Date: 7/31/1998
Response Action Outcome: A permanent solution has been achieved. Contamination has not been reduced to background.

Action Type: Release Abatement Measure
Action Status: Status or Interim Report Received
Action Date: 7/5/2006
Response Action Outcome: A permanent solution has been achieved. Contamination has not been reduced to background.

Chemicals:
Chemical: UNKNOWN
Quantity: Not reported

Release Tracking Number/Current Status: 3-0030852 / URAM
Primary ID: Not reported
Official City: BROOKLINE
Notification: 05/25/2012
Category: 120 DY
Status Date: 06/04/2012
Phase: Not reported
Response Action Outcome: -
Oil / Haz Material Type: Oil and Hazardous Material

Map ID
Direction
Distance
Elevation

MAP FINDINGS

Site

Database(s)

EDR ID Number
EPA ID Number

GASOLINE STATION (Continued)

S101017464

[Click here to access the MA DEP site for this facility:](#)

Actions:

Action Type: Utility-related Abatement Measure
Action Status: Completion Statement Received
Action Date: 2/7/2013
Response Action Outcome: Not reported

Action Type: Utility-related Abatement Measure
Action Status: Notice of Intent to Conduct a URAM
Action Date: 5/25/2012
Response Action Outcome: Not reported

Action Type: Release Disposition
Action Status: Reportable Release under MGL 21E
Action Date: 5/25/2012
Response Action Outcome: Not reported

Action Type: A Notice sent to a Potentially Responsible Party (PRP)
Action Status: URAMLRL
Action Date: 5/31/2012
Response Action Outcome: Not reported

Action Type: Utility-related Abatement Measure
Action Status: Notification of URAM Received
Action Date: 6/4/2012
Response Action Outcome: Not reported

Chemicals:

Chemical: C11 THRU C22 AROMATIC HYDROCARBONS
Quantity: 4880 milligrams per kilogram
Chemical: 2-METHYLNAPHTHALENE
Quantity: 6.97 milligrams per kilogram
Location Type: ROADWAY
Location Type: RIGHTOFWAY
Source: UNKNOWN

171
North
1/2-1
0.825 mi.
4355 ft.

UNION SQUARE
229 BRIGHTON AVE
ALLSTON, MA 02134

MA SHWS S106511338
MA RELEASE N/A
MA HW GEN

Relative:
Lower
Actual:
43 ft.

SHWS:

Release Tracking Number/Current Status: 3-0013667 / RAONR
Release Town: BOSTON
Notification Date: 04/26/1996
Category: 120 DY
Associated ID: 3-0013667
Current Status: Response Action Outcome Not Required
Status Date: 07/29/2004
Phase: PHASE II
Response Action Outcome: -
Oil Or Haz Material: Oil and Hazardous Material

[Click here to access the MA DEP site for this facility:](#)

Map ID
Direction
Distance
Elevation

MAP FINDINGS

Site

Database(s)

EDR ID Number
EPA ID Number

UNION SQUARE (Continued)

S106511338

Chemicals:

Chemical: TPH
Quantity: 5000 milligrams per liter
Chemical: XYLENE
Quantity: 8.7 milligrams per liter
Chemical: TRICHLOROETHENE
Quantity: 0.32 milligrams per liter
Chemical: ETHYLBENZENE
Quantity: 24.7 milligrams per liter

Actions:

Action Type: RNF
Action Status: Reportable Release under MGL 21E
Action Date: 4/26/1996
Response Action Outcome: Not reported

Action Type: Release Disposition
Action Status: Reportable Release under MGL 21E
Action Date: 4/26/1996
Response Action Outcome: Not reported

Action Type: Phase 1
Action Status: Completion Statement Received
Action Date: 4/30/1997
Response Action Outcome: Not reported

Action Type: RAO Not Required
Action Status: Linked to a Tier Classified Site
Action Date: 4/30/1997
Response Action Outcome: Not reported

Action Type: Tier Classification
Action Status: Tier 2 Classification
Action Date: 4/30/1997
Response Action Outcome: Not reported

Action Type: Tier Classification
Action Status: Transmittal, Notice, or Notification Received
Action Date: 4/30/1997
Response Action Outcome: Not reported

Action Type: Tier Classification
Action Status: Transmittal, Notice, or Notification Received
Action Date: 4/5/1990
Response Action Outcome: Not reported

Action Type: Compliance and Enforcement Action
Action Status: Notice of Non-Compliance Issued
Action Date: 5/21/2004
Response Action Outcome: Not reported

Action Type: A Notice sent to a Potentially Responsible Party (PRP)
Action Status: A MassDEP piece of correspondence was issued (approvals, NORs, etc.)
Action Date: 5/30/1996
Response Action Outcome: Not reported

Action Type: RAO Not Required

Map ID
Direction
Distance
Elevation

MAP FINDINGS

Site

Database(s)

EDR ID Number
EPA ID Number

UNION SQUARE (Continued)

S106511338

Action Status: Linked to a Tier Classified Site
Action Date: 7/29/2004
Response Action Outcome: Not reported

Action Type: Tier Classification
Action Status: Tier 2 Extension
Action Date: 7/29/2004
Response Action Outcome: Not reported

Action Type: Tier Classification
Action Status: Tier 2 Transfer
Action Date: 7/29/2004
Response Action Outcome: Not reported

Action Type: Tier Classification
Action Status: RTN Linked to TCLASS Via Tier Classification Submittal
Action Date: 7/29/2004
Response Action Outcome: Not reported

Action Type: Compliance and Enforcement Action
Action Status: NON-A
Action Date: 8/25/2004
Response Action Outcome: Not reported

Release:

Release Tracking Number/Current Status: 3-0013667 / RAONR
Primary ID: 3-0013667
Official City: BOSTON
Notification: 04/26/1996
Category: 120 DY
Status Date: 07/29/2004
Phase: PHASE II
Response Action Outcome: -
Oil / Haz Material Type: Oil and Hazardous Material

[Click here to access the MA DEP site for this facility:](#)

Actions:

Action Type: RNF
Action Status: Reportable Release under MGL 21E
Action Date: 4/26/1996
Response Action Outcome: Not reported

Action Type: Release Disposition
Action Status: Reportable Release under MGL 21E
Action Date: 4/26/1996
Response Action Outcome: Not reported

Action Type: Phase 1
Action Status: Completion Statement Received
Action Date: 4/30/1997
Response Action Outcome: Not reported

Action Type: RAO Not Required
Action Status: Linked to a Tier Classified Site

Map ID
Direction
Distance
Elevation

MAP FINDINGS

Site

Database(s)

EDR ID Number
EPA ID Number

UNION SQUARE (Continued)

S106511338

Action Date:	4/30/1997
Response Action Outcome:	Not reported
Action Type:	Tier Classification
Action Status:	Tier 2 Classification
Action Date:	4/30/1997
Response Action Outcome:	Not reported
Action Type:	Tier Classification
Action Status:	Transmittal, Notice, or Notification Received
Action Date:	4/30/1997
Response Action Outcome:	Not reported
Action Type:	Tier Classification
Action Status:	Transmittal, Notice, or Notification Received
Action Date:	4/5/1990
Response Action Outcome:	Not reported
Action Type:	Compliance and Enforcement Action
Action Status:	Notice of Non-Compliance Issued
Action Date:	5/21/2004
Response Action Outcome:	Not reported
Action Type:	A Notice sent to a Potentially Responsible Party (PRP)
Action Status:	A MassDEP piece of correspondence was issued (approvals, NORs, etc.)
Action Date:	5/30/1996
Response Action Outcome:	Not reported
Action Type:	RAO Not Required
Action Status:	Linked to a Tier Classified Site
Action Date:	7/29/2004
Response Action Outcome:	Not reported
Action Type:	Tier Classification
Action Status:	Tier 2 Extension
Action Date:	7/29/2004
Response Action Outcome:	Not reported
Action Type:	Tier Classification
Action Status:	Tier 2 Transfer
Action Date:	7/29/2004
Response Action Outcome:	Not reported
Action Type:	Tier Classification
Action Status:	RTN Linked to TCLASS Via Tier Classification Submittal
Action Date:	7/29/2004
Response Action Outcome:	Not reported
Action Type:	Compliance and Enforcement Action
Action Status:	NON-A
Action Date:	8/25/2004
Response Action Outcome:	Not reported
Chemicals:	
Chemical:	TPH
Quantity:	5000 milligrams per liter
Chemical:	XYLENE

Map ID
Direction
Distance
Elevation

MAP FINDINGS

Site

Database(s)

EDR ID Number
EPA ID Number

UNION SQUARE (Continued)

S106511338

Quantity: 8.7 milligrams per liter
Chemical: TRICHLOROETHENE
Quantity: 0.32 milligrams per liter
Chemical: ETHYLBENZENE
Quantity: 24.7 milligrams per liter

HW GEN:
EPA Id: MV6177821075
RCRA Generator Status: VSQG
State Generator Status: VQG-MA

AD172
ESE
1/2-1
0.825 mi.
4358 ft.

BOSTON EDISON CO
350 WASHINGTON ST
BROOKLINE, MA 02146
Site 1 of 2 in cluster AD

MA SHWS S100830406
MA RELEASE N/A

Relative:
Lower
Actual:
46 ft.

SHWS:
Release Tracking Number/Current Status: 3-0002270 / RAO
Release Town: BROOKLINE
Notification Date: 01/15/1990
Category: NONE
Associated ID: Not reported
Current Status: Response Action Outcome
Status Date: 03/10/1997
Phase: PHASE III
Response Action Outcome: A2 - A permanent solution has been achieved. Contamination has not been reduced to background.
Oil Or Haz Material: Not reported

[Click here to access the MA DEP site for this facility:](#)

Chemicals:
Chemical: UNKNOWN
Quantity: Not reported

Actions:
Action Type: Release Disposition
Action Status: Valid Transition Site
Action Date: 1/15/1990
Response Action Outcome: A permanent solution has been achieved. Contamination has not been reduced to background.

Action Type: Response Action Outcome - RAO
Action Status: RAO Statement Received
Action Date: 3/10/1997
Response Action Outcome: A permanent solution has been achieved. Contamination has not been reduced to background.

Action Type: Phase 2
Action Status: Completion Statement Received
Action Date: 3/10/1997
Response Action Outcome: A permanent solution has been achieved. Contamination has not been reduced to background.

Action Type: An activity type that is related to an Audit

Map ID
Direction
Distance
Elevation

MAP FINDINGS

Site

Database(s)

EDR ID Number
EPA ID Number

BOSTON EDISON CO (Continued)

S100830406

Action Status: NAFVIO
Action Date: 6/2/1997
Response Action Outcome: A permanent solution has been achieved. Contamination has not been reduced to background.

Action Type: TREGS
Action Status: LSPFA
Action Date: 7/28/1995
Response Action Outcome: A permanent solution has been achieved. Contamination has not been reduced to background.

Action Type: Tier Classification
Action Status: Transmittal, Notice, or Notification Received
Action Date: 8/1/1995
Response Action Outcome: A permanent solution has been achieved. Contamination has not been reduced to background.

Action Type: Phase 1
Action Status: Completion Statement Received
Action Date: 8/1/1995
Response Action Outcome: A permanent solution has been achieved. Contamination has not been reduced to background.

Action Type: Tier Classification
Action Status: Tier 2 Classification
Action Date: 8/1/1995
Response Action Outcome: A permanent solution has been achieved. Contamination has not been reduced to background.

Release:

Release Tracking Number/Current Status: 3-0002270 / RAO
Primary ID: Not reported
Official City: BROOKLINE
Notification: 01/15/1990
Category: NONE
Status Date: 03/10/1997
Phase: PHASE III
Response Action Outcome: A2 - A permanent solution has been achieved. Contamination has not been reduced to background.
Oil / Haz Material Type: Not reported

[Click here to access the MA DEP site for this facility:](#)

Actions:

Action Type: Release Disposition
Action Status: Valid Transition Site
Action Date: 1/15/1990
Response Action Outcome: A permanent solution has been achieved. Contamination has not been reduced to background.

Action Type: Response Action Outcome - RAO
Action Status: RAO Statement Received
Action Date: 3/10/1997
Response Action Outcome: A permanent solution has been achieved. Contamination has not been reduced to background.

Map ID
Direction
Distance
Elevation

MAP FINDINGS

Site

Database(s)

EDR ID Number
EPA ID Number

BOSTON EDISON CO (Continued)

S100830406

Action Type: Phase 2
Action Status: Completion Statement Received
Action Date: 3/10/1997
Response Action Outcome: A permanent solution has been achieved. Contamination has not been reduced to background.

Action Type: An activity type that is related to an Audit
Action Status: NAFVIO
Action Date: 6/2/1997
Response Action Outcome: A permanent solution has been achieved. Contamination has not been reduced to background.

Action Type: TREGS
Action Status: LSPFA
Action Date: 7/28/1995
Response Action Outcome: A permanent solution has been achieved. Contamination has not been reduced to background.

Action Type: Tier Classification
Action Status: Transmittal, Notice, or Notification Received
Action Date: 8/1/1995
Response Action Outcome: A permanent solution has been achieved. Contamination has not been reduced to background.

Action Type: Phase 1
Action Status: Completion Statement Received
Action Date: 8/1/1995
Response Action Outcome: A permanent solution has been achieved. Contamination has not been reduced to background.

Action Type: Tier Classification
Action Status: Tier 2 Classification
Action Date: 8/1/1995
Response Action Outcome: A permanent solution has been achieved. Contamination has not been reduced to background.

Chemicals:
Chemical: UNKNOWN
Quantity: Not reported

173
North
1/2-1
0.826 mi.
4363 ft.

BECO PIPELINE
CAMBRIDGE ST BEACON ST
BRIGHTON, MA 02135

MA SHWS S106510776
MA RELEASE N/A

Relative:
Lower
Actual:
42 ft.

SHWS:
Release Tracking Number/Current Status: 3-0004527 / RAO
Release Town: BOSTON
Notification Date: 04/10/1988
Category: NONE
Associated ID: Not reported
Current Status: Response Action Outcome
Status Date: 08/01/1997
Phase: Not reported
Response Action Outcome: A2 - A permanent solution has been achieved. Contamination has not been reduced to background.

Map ID
Direction
Distance
Elevation

MAP FINDINGS

Site

Database(s)

EDR ID Number
EPA ID Number

BECO PIPELINE (Continued)

S106510776

Oil Or Haz Material: Oil
Location Type: ROADWAY
Source: PIPE

[Click here to access the MA DEP site for this facility:](#)

Chemicals:

Chemical: PETROLEUM
Quantity: Not reported

Actions:

Action Type: Release Disposition
Action Status: Valid Transition Site
Action Date: 4/10/1988
Response Action Outcome: A permanent solution has been achieved. Contamination has not been reduced to background.

Action Type: A Notice sent to a Potentially Responsible Party (PRP)
Action Status: A MassDEP piece of correspondence was issued (approvals, NORs, etc.)
Action Date: 4/10/1988
Response Action Outcome: A permanent solution has been achieved. Contamination has not been reduced to background.

Action Type: TREGS
Action Status: RAOEQ
Action Date: 7/31/1997
Response Action Outcome: A permanent solution has been achieved. Contamination has not been reduced to background.

Action Type: Response Action Outcome - RAO
Action Status: RAO Statement Received
Action Date: 8/1/1997
Response Action Outcome: A permanent solution has been achieved. Contamination has not been reduced to background.

Action Type: Response Action Outcome - RAO
Action Status: Fee Received - FMCRA Use Only
Action Date: 8/5/1997
Response Action Outcome: A permanent solution has been achieved. Contamination has not been reduced to background.

Release:

Release Tracking Number/Current Status: 3-0004527 / RAO
Primary ID: Not reported
Official City: BOSTON
Notification: 04/10/1988
Category: NONE
Status Date: 08/01/1997
Phase: Not reported
Response Action Outcome: A2 - A permanent solution has been achieved. Contamination has not been reduced to background.
Oil / Haz Material Type: Oil

Map ID
 Direction
 Distance
 Elevation

MAP FINDINGS

Site

Database(s)

EDR ID Number
 EPA ID Number

BECO PIPELINE (Continued)

S106510776

Click here to access the MA DEP site for this facility:

Actions:

Action Type:	Release Disposition
Action Status:	Valid Transition Site
Action Date:	4/10/1988
Response Action Outcome:	A permanent solution has been achieved. Contamination has not been reduced to background.
Action Type:	A Notice sent to a Potentially Responsible Party (PRP)
Action Status:	A MassDEP piece of correspondence was issued (approvals, NORs, etc.
Action Date:	4/10/1988
Response Action Outcome:	A permanent solution has been achieved. Contamination has not been reduced to background.
Action Type:	TREGS
Action Status:	RAOEQ
Action Date:	7/31/1997
Response Action Outcome:	A permanent solution has been achieved. Contamination has not been reduced to background.
Action Type:	Response Action Outcome - RAO
Action Status:	RAO Statement Received
Action Date:	8/1/1997
Response Action Outcome:	A permanent solution has been achieved. Contamination has not been reduced to background.
Action Type:	Response Action Outcome - RAO
Action Status:	Fee Received - FMCRA Use Only
Action Date:	8/5/1997
Response Action Outcome:	A permanent solution has been achieved. Contamination has not been reduced to background.

Chemicals:

Chemical:	PETROLEUM
Quantity:	Not reported
Location Type:	ROADWAY
Source:	PIPE

**AC174
 SE
 1/2-1
 0.828 mi.
 4370 ft.**

**GLOBAL MONTELLO GROUP #1451
 345 BOYLSTON ST
 BROOKLINE, MA 02446
 Site 2 of 4 in cluster AC**

**MA SHWS U002008225
 MA UST N/A
 MA RELEASE
 MA ENF
 MA HW GEN**

**Relative:
 Lower
 Actual:
 52 ft.**

SHWS:
 Release Tracking Number/Current Status: 3-0028748 / RAONR
 Release Town: BROOKLINE
 Notification Date: 09/22/2009
 Category: 120 DY
 Associated ID: Not reported
Current Status: Response Action Outcome Not Required
 Status Date: 09/08/2010
 Phase: Not reported
 Response Action Outcome: -
 Oil Or Haz Material: Oil
 Location Type: UNKNOWN

Map ID
Direction
Distance
Elevation

MAP FINDINGS

Site

Database(s)

EDR ID Number
EPA ID Number

GLOBAL MONTELLO GROUP #1451 (Continued)

U002008225

Source: UNKNOWN

[Click here to access the MA DEP site for this facility:](#)

Chemicals:

Chemical: C9 THRU C10 AROMATIC HYDROCARBONS
Quantity: 319 milligrams per kilogram
Chemical: C5 THRU C8 ALIPHATIC HYDROCARBONS
Quantity: 829 milligrams per kilogram

Actions:

Action Type: A Notice sent to a Potentially Responsible Party (PRP)
Action Status: A MassDEP piece of correspondence was issued (approvals, NORs, etc.)
Action Date: 10/7/2009
Response Action Outcome: Not reported

Action Type: Tier Classification
Action Status: RTN Linked to TCLASS Via IRA Completion Statement
Action Date: 11/26/2012
Response Action Outcome: Not reported

Action Type: Tier Classification
Action Status: Tier 2 Extension
Action Date: 4/3/2014
Response Action Outcome: Not reported

Action Type: Tier Classification
Action Status: Tier 2 Classification
Action Date: 5/22/2009
Response Action Outcome: Not reported

Action Type: Tier Classification
Action Status: Transmittal, Notice, or Notification Received
Action Date: 5/22/2009
Response Action Outcome: Not reported

Action Type: Tier Classification
Action Status: Legal Notice Published
Action Date: 5/28/2009
Response Action Outcome: Not reported

Action Type: A Notice sent to a Potentially Responsible Party (PRP)
Action Status: ALSENT
Action Date: 7/8/2010
Response Action Outcome: Not reported

Action Type: Tier Classification
Action Status: Tier 2 Transfer
Action Date: 9/10/2010
Response Action Outcome: Not reported

Action Type: RNF
Action Status: Reportable Release under MGL 21E
Action Date: 9/22/2009
Response Action Outcome: Not reported

Map ID
Direction
Distance
Elevation

MAP FINDINGS

Site

Database(s)

EDR ID Number
EPA ID Number

GLOBAL MONTELLO GROUP #1451 (Continued)

U002008225

Action Type: Release Disposition
Action Status: Reportable Release under MGL 21E
Action Date: 9/22/2009
Response Action Outcome: Not reported

Action Type: Tier Classification
Action Status: RTN Linked to TCLASS Via Tier Classification Submittal
Action Date: 9/8/2010
Response Action Outcome: Not reported

Action Type: RAO Not Required
Action Status: Linked to a Tier Classified Site
Action Date: 9/8/2010
Response Action Outcome: Not reported

Release Tracking Number/Current Status: 3-0030011 / RAONR
Release Town: BROOKLINE
Notification Date: 05/19/2011
Category: 72 HR
Associated ID: Not reported
Current Status: Response Action Outcome Not Required
Status Date: 11/26/2012
Phase: PHASE IV
Response Action Outcome: -
Oil Or Haz Material: Oil and Hazardous Material
Location Type: COMMERCIAL
Source: VESTIGATN
Source: UNDER IN

[Click here to access the MA DEP site for this facility:](#)

Chemicals:
Chemical: WEATHERED GASOLINE
Quantity: 0.7 inches
Chemical: LNAPL
Quantity: 0.75 inches

Actions:
Action Type: Immediate Response Action
Action Status: Level I - Technical Screen Audit
Action Date: 1/13/2012
Response Action Outcome: Not reported

Action Type: Immediate Response Action
Action Status: Status or Interim Report Received
Action Date: 1/13/2012
Response Action Outcome: Not reported

Action Type: Immediate Response Action
Action Status: Completion Statement Received
Action Date: 11/26/2012
Response Action Outcome: Not reported

Action Type: RAO Not Required
Action Status: Linked to a Tier Classified Site

Map ID
Direction
Distance
Elevation

MAP FINDINGS

Site

Database(s)

EDR ID Number
EPA ID Number

GLOBAL MONTELLO GROUP #1451 (Continued)

U002008225

Action Date:	11/26/2012
Response Action Outcome:	Not reported
Action Type:	Tier Classification
Action Status:	RTN Linked to TCLASS Via IRA Completion Statement
Action Date:	11/26/2012
Response Action Outcome:	Not reported
Action Type:	Immediate Response Action
Action Status:	Level I - Technical Screen Audit
Action Date:	12/12/2013
Response Action Outcome:	Not reported
Action Type:	A Notice sent to a Potentially Responsible Party (PRP)
Action Status:	ALSENT
Action Date:	3/5/2012
Response Action Outcome:	Not reported
Action Type:	Tier Classification
Action Status:	Tier 2 Extension
Action Date:	4/3/2014
Response Action Outcome:	Not reported
Action Type:	Immediate Response Action
Action Status:	IRA Assessment Only
Action Date:	5/19/2011
Response Action Outcome:	Not reported
Action Type:	Release Disposition
Action Status:	Reportable Release under MGL 21E
Action Date:	5/19/2011
Response Action Outcome:	Not reported
Action Type:	Phase 1
Action Status:	Completion Statement Received
Action Date:	5/21/2012
Response Action Outcome:	Not reported
Action Type:	Tier Classification
Action Status:	Tier 2 Classification
Action Date:	5/21/2012
Response Action Outcome:	Not reported
Action Type:	Tier Classification
Action Status:	Transmittal, Notice, or Notification Received
Action Date:	5/21/2012
Response Action Outcome:	Not reported
Action Type:	Tier Classification
Action Status:	Transmittal, Notice, or Notification Received
Action Date:	5/22/2009
Response Action Outcome:	Not reported
Action Type:	Tier Classification
Action Status:	Tier 2 Classification
Action Date:	5/22/2009
Response Action Outcome:	Not reported

Map ID
Direction
Distance
Elevation

MAP FINDINGS

Site

Database(s)

EDR ID Number
EPA ID Number

GLOBAL MONTELLO GROUP #1451 (Continued)

U002008225

Action Type:	Tier Classification
Action Status:	Legal Notice Published
Action Date:	5/28/2009
Response Action Outcome:	Not reported
Action Type:	Phase 3
Action Status:	Completion Statement Received
Action Date:	6/1/2012
Response Action Outcome:	Not reported
Action Type:	Phase 4
Action Status:	Written Plan Received
Action Date:	6/1/2012
Response Action Outcome:	Not reported
Action Type:	Phase 2
Action Status:	Completion Statement Received
Action Date:	6/1/2012
Response Action Outcome:	Not reported
Action Type:	A Notice sent to a Potentially Responsible Party (PRP)
Action Status:	A MassDEP piece of correspondence was issued (approvals, NORs, etc.)
Action Date:	6/10/2011
Response Action Outcome:	Not reported
Action Type:	Compliance and Enforcement Action
Action Status:	Interim Deadline Letter Issued
Action Date:	6/10/2011
Response Action Outcome:	Not reported
Action Type:	Immediate Response Action
Action Status:	Status or Interim Report Received
Action Date:	7/12/2012
Response Action Outcome:	Not reported
Action Type:	Immediate Response Action
Action Status:	Level I - Technical Screen Audit
Action Date:	7/13/2012
Response Action Outcome:	Not reported
Action Type:	Immediate Response Action
Action Status:	Level I - Technical Screen Audit
Action Date:	7/15/2011
Response Action Outcome:	Not reported
Action Type:	Immediate Response Action
Action Status:	Status or Interim Report Received
Action Date:	7/15/2011
Response Action Outcome:	Not reported
Action Type:	RNFE
Action Status:	Transmittal, Notice, or Notification Received
Action Date:	7/15/2011
Response Action Outcome:	Not reported
Action Type:	RNF
Action Status:	Reportable Release under MGL 21E

Map ID
Direction
Distance
Elevation

MAP FINDINGS

Site

Database(s)

EDR ID Number
EPA ID Number

GLOBAL MONTELLO GROUP #1451 (Continued)

U002008225

Action Date: 7/15/2011
Response Action Outcome: Not reported

Action Type: Immediate Response Action
Action Status: Written Plan Received
Action Date: 7/15/2011
Response Action Outcome: Not reported

Action Type: Tier Classification
Action Status: Tier 2 Transfer
Action Date: 9/10/2010
Response Action Outcome: Not reported

Action Type: Tier Classification
Action Status: RTN Linked to TCLASS Via Tier Classification Submittal
Action Date: 9/8/2010
Response Action Outcome: Not reported

Release Tracking Number/Current Status: 3-0027715 / REMOPS
Release Town: BROOKLINE
Notification Date: 05/23/2008
Category: 120 DY
Associated ID: 3-0027715
Current Status: Remedy Operation Status
Status Date: 12/03/2015
Phase: PHASE V
Response Action Outcome: -
Oil Or Haz Material: Hazardous Material
Source: UNKNOWN

[Click here to access the MA DEP site for this facility:](#)

Chemicals:
Chemical: LEAD
Quantity: 313 milligrams per kilogram

Actions:
Action Type: Release Abatement Measure
Action Status: Completion Statement Received
Action Date: 10/1/2008
Response Action Outcome: Not reported

Action Type: A Notice sent to a Potentially Responsible Party (PRP)
Action Status: A MassDEP piece of correspondence was issued (approvals, NORs, etc.)
Action Date: 10/19/2010
Response Action Outcome: Not reported

Action Type: Phase 3
Action Status: Notice of Delay in Meeting RA Deadline Received
Action Date: 11/22/2011
Response Action Outcome: Not reported

Action Type: Phase 2
Action Status: Notice of Delay in Meeting RA Deadline Received
Action Date: 11/22/2011

Map ID
Direction
Distance
Elevation

MAP FINDINGS

Site

Database(s)

EDR ID Number
EPA ID Number

GLOBAL MONTELLO GROUP #1451 (Continued)

U002008225

Response Action Outcome:	Not reported
Action Type:	Tier Classification
Action Status:	RTN Linked to TCLASS Via IRA Completion Statement
Action Date:	11/26/2012
Response Action Outcome:	Not reported
Action Type:	Phase 4
Action Status:	RMRINT
Action Date:	11/26/2014
Response Action Outcome:	Not reported
Action Type:	Phase 4
Action Status:	Status or Interim Report Received
Action Date:	11/26/2014
Response Action Outcome:	Not reported
Action Type:	Phase 4
Action Status:	Status or Interim Report Received
Action Date:	11/27/2013
Response Action Outcome:	Not reported
Action Type:	Phase 4
Action Status:	RMRINI
Action Date:	11/27/2013
Response Action Outcome:	Not reported
Action Type:	Phase 5
Action Status:	RMRINT
Action Date:	11/30/2015
Response Action Outcome:	Not reported
Action Type:	Phase 4
Action Status:	Status or Interim Report Received
Action Date:	11/30/2015
Response Action Outcome:	Not reported
Action Type:	Phase 4
Action Status:	As-Built Construction Report Received
Action Date:	11/30/2015
Response Action Outcome:	Not reported
Action Type:	Phase 4
Action Status:	Completion Statement Received
Action Date:	11/30/2015
Response Action Outcome:	Not reported
Action Type:	Phase 5
Action Status:	Work Started
Action Date:	11/30/2015
Response Action Outcome:	Not reported
Action Type:	Phase 5
Action Status:	RMRINT
Action Date:	11/30/2017
Response Action Outcome:	Not reported

Map ID
Direction
Distance
Elevation

MAP FINDINGS

Site

Database(s)

EDR ID Number
EPA ID Number

GLOBAL MONTELLO GROUP #1451 (Continued)

U002008225

Action Type:	Phase 5
Action Status:	Remedy Operation Status Report Received
Action Date:	11/30/2017
Response Action Outcome:	Not reported
Action Type:	Phase 5
Action Status:	RMRINT
Action Date:	12/1/2016
Response Action Outcome:	Not reported
Action Type:	Phase 5
Action Status:	Remedy Operation Status Report Received
Action Date:	12/1/2016
Response Action Outcome:	Not reported
Action Type:	Phase 4
Action Status:	Status or Interim Report Received
Action Date:	12/3/2012
Response Action Outcome:	Not reported
Action Type:	Phase 5
Action Status:	Remedy Operation Status Submittal Received
Action Date:	12/3/2015
Response Action Outcome:	Not reported
Action Type:	A Notice sent to a Potentially Responsible Party (PRP)
Action Status:	ALSENT
Action Date:	3/12/2009
Response Action Outcome:	Not reported
Action Type:	Tier Classification
Action Status:	Tier 2 Extension
Action Date:	4/3/2014
Response Action Outcome:	Not reported
Action Type:	Phase 2
Action Status:	Notice of Delay in Meeting RA Deadline Received
Action Date:	5/17/2011
Response Action Outcome:	Not reported
Action Type:	Phase 3
Action Status:	Notice of Delay in Meeting RA Deadline Received
Action Date:	5/17/2011
Response Action Outcome:	Not reported
Action Type:	Phase 1
Action Status:	Completion Statement Received
Action Date:	5/22/2009
Response Action Outcome:	Not reported
Action Type:	Tier Classification
Action Status:	Transmittal, Notice, or Notification Received
Action Date:	5/22/2009
Response Action Outcome:	Not reported
Action Type:	Tier Classification
Action Status:	Tier 2 Classification

Map ID
Direction
Distance
Elevation

MAP FINDINGS

Site

Database(s)

EDR ID Number
EPA ID Number

GLOBAL MONTELLO GROUP #1451 (Continued)

U002008225

Action Date:	5/22/2009
Response Action Outcome:	Not reported
Action Type:	RNF
Action Status:	Reportable Release under MGL 21E
Action Date:	5/23/2008
Response Action Outcome:	Not reported
Action Type:	Release Disposition
Action Status:	Reportable Release under MGL 21E
Action Date:	5/23/2008
Response Action Outcome:	Not reported
Action Type:	Release Abatement Measure
Action Status:	Written Plan Received
Action Date:	5/23/2008
Response Action Outcome:	Not reported
Action Type:	Phase 4
Action Status:	RMRINT
Action Date:	5/27/2014
Response Action Outcome:	Not reported
Action Type:	Phase 4
Action Status:	Status or Interim Report Received
Action Date:	5/27/2014
Response Action Outcome:	Not reported
Action Type:	Phase 4
Action Status:	Status or Interim Report Received
Action Date:	5/27/2015
Response Action Outcome:	Not reported
Action Type:	Phase 4
Action Status:	RMRINT
Action Date:	5/27/2015
Response Action Outcome:	Not reported
Action Type:	Tier Classification
Action Status:	Legal Notice Published
Action Date:	5/28/2009
Response Action Outcome:	Not reported
Action Type:	Phase 4
Action Status:	RMRINI
Action Date:	5/29/2013
Response Action Outcome:	Not reported
Action Type:	Phase 4
Action Status:	Status or Interim Report Received
Action Date:	5/29/2013
Response Action Outcome:	Not reported
Action Type:	Phase 5
Action Status:	Remedy Operation Status Report Received
Action Date:	5/30/2017
Response Action Outcome:	Not reported

Map ID
Direction
Distance
Elevation

MAP FINDINGS

Site

Database(s)

EDR ID Number
EPA ID Number

GLOBAL MONTELLO GROUP #1451 (Continued)

U002008225

Action Type:	Phase 5
Action Status:	RMRINT
Action Date:	5/30/2017
Response Action Outcome:	Not reported
Action Type:	Phase 5
Action Status:	RMRINT
Action Date:	5/30/2018
Response Action Outcome:	Not reported
Action Type:	Phase 5
Action Status:	Remedy Operation Status Report Received
Action Date:	5/30/2018
Response Action Outcome:	Not reported
Action Type:	Phase 5
Action Status:	RMRINT
Action Date:	5/31/2016
Response Action Outcome:	Not reported
Action Type:	Phase 5
Action Status:	Remedy Operation Status Report Received
Action Date:	5/31/2016
Response Action Outcome:	Not reported
Action Type:	Phase 4
Action Status:	Written Plan Received
Action Date:	6/1/2012
Response Action Outcome:	Not reported
Action Type:	Phase 3
Action Status:	Completion Statement Received
Action Date:	6/1/2012
Response Action Outcome:	Not reported
Action Type:	Phase 2
Action Status:	Completion Statement Received
Action Date:	6/1/2012
Response Action Outcome:	Not reported
Action Type:	A Notice sent to a Potentially Responsible Party (PRP)
Action Status:	A MassDEP piece of correspondence was issued (approvals, NORs, etc.)
Action Date:	6/12/2008
Response Action Outcome:	Not reported
Action Type:	Release Abatement Measure
Action Status:	Level I - Technical Screen Audit
Action Date:	6/2/2008
Response Action Outcome:	Not reported
Action Type:	Tier Classification
Action Status:	Tier 2 Transfer
Action Date:	9/10/2010
Response Action Outcome:	Not reported
Action Type:	Tier Classification
Action Status:	RTN Linked to TCLASS Via Tier Classification Submittal

Map ID
Direction
Distance
Elevation

MAP FINDINGS

Site

Database(s)

EDR ID Number
EPA ID Number

GLOBAL MONTELLO GROUP #1451 (Continued)

U002008225

Action Date: 9/8/2010
Response Action Outcome: Not reported

Release Tracking Number/Current Status: 3-0030475 / RAONR
Release Town: BROOKLINE
Notification Date: 11/22/2011
Category: 72 HR
Associated ID: Not reported
Current Status: Response Action Outcome Not Required
Status Date: 11/26/2012
Phase: Not reported
Response Action Outcome: -
Oil Or Haz Material: Oil
Location Type: COMMERCIAL
Source: UNKNOWN

[Click here to access the MA DEP site for this facility:](#)

Chemicals:

Chemical: WEATHERED GASOLINE
Quantity: 1.9 inches

Actions:

Action Type: RNFE
Action Status: Transmittal, Notice, or Notification Received
Action Date: 1/11/2012
Response Action Outcome: Not reported

Action Type: RNF
Action Status: Reportable Release under MGL 21E
Action Date: 1/11/2012
Response Action Outcome: Not reported

Action Type: Immediate Response Action
Action Status: Written Plan Received
Action Date: 1/18/2012
Response Action Outcome: Not reported

Action Type: Immediate Response Action
Action Status: Status or Interim Report Received
Action Date: 1/18/2012
Response Action Outcome: Not reported

Action Type: Immediate Response Action
Action Status: Level I - Technical Screen Audit
Action Date: 1/19/2012
Response Action Outcome: Not reported

Action Type: Immediate Response Action
Action Status: Oral Approval of Plan or Action
Action Date: 11/22/2011
Response Action Outcome: Not reported

Action Type: Release Disposition
Action Status: Reportable Release under MGL 21E

Map ID
Direction
Distance
Elevation

MAP FINDINGS

Site

Database(s)

EDR ID Number
EPA ID Number

GLOBAL MONTELLO GROUP #1451 (Continued)

U002008225

Action Date:	11/22/2011
Response Action Outcome:	Not reported
Action Type:	RAO Not Required
Action Status:	Linked to a Tier Classified Site
Action Date:	11/26/2012
Response Action Outcome:	Not reported
Action Type:	Immediate Response Action
Action Status:	Completion Statement Received
Action Date:	11/26/2012
Response Action Outcome:	Not reported
Action Type:	Tier Classification
Action Status:	RTN Linked to TCLASS Via IRA Completion Statement
Action Date:	11/26/2012
Response Action Outcome:	Not reported
Action Type:	A Notice sent to a Potentially Responsible Party (PRP)
Action Status:	A MassDEP piece of correspondence was issued (approvals, NORs, etc.
Action Date:	12/7/2011
Response Action Outcome:	Not reported
Action Type:	Tier Classification
Action Status:	Tier 2 Extension
Action Date:	4/3/2014
Response Action Outcome:	Not reported
Action Type:	Tier Classification
Action Status:	Transmittal, Notice, or Notification Received
Action Date:	5/22/2009
Response Action Outcome:	Not reported
Action Type:	Tier Classification
Action Status:	Tier 2 Classification
Action Date:	5/22/2009
Response Action Outcome:	Not reported
Action Type:	Tier Classification
Action Status:	Legal Notice Published
Action Date:	5/28/2009
Response Action Outcome:	Not reported
Action Type:	RLFA
Action Status:	FOLFLD
Action Date:	5/29/2014
Response Action Outcome:	Not reported
Action Type:	Immediate Response Action
Action Status:	Level I - Technical Screen Audit
Action Date:	7/13/2013
Response Action Outcome:	Not reported
Action Type:	Immediate Response Action
Action Status:	Status or Interim Report Received
Action Date:	7/16/2012
Response Action Outcome:	Not reported

Map ID
Direction
Distance
Elevation

MAP FINDINGS

Site

Database(s)

EDR ID Number
EPA ID Number

GLOBAL MONTELLO GROUP #1451 (Continued)

U002008225

Action Type: Immediate Response Action
Action Status: Level I - Technical Screen Audit
Action Date: 7/18/2012
Response Action Outcome: Not reported

Action Type: Immediate Response Action
Action Status: Level I - Technical Screen Audit
Action Date: 7/23/2014
Response Action Outcome: Not reported

Action Type: Tier Classification
Action Status: Tier 2 Transfer
Action Date: 9/10/2010
Response Action Outcome: Not reported

Action Type: A Notice sent to a Potentially Responsible Party (PRP)
Action Status: ALSENT
Action Date: 9/10/2012
Response Action Outcome: Not reported

Action Type: Tier Classification
Action Status: RTN Linked to TCLASS Via Tier Classification Submittal
Action Date: 9/8/2010
Response Action Outcome: Not reported

Release Tracking Number/Current Status: 3-0030011 / RAONR
Release Town: BROOKLINE
Notification Date: 05/19/2011
Category: 72 HR
Associated ID: Not reported
Current Status: Response Action Outcome Not Required
Status Date: 11/26/2012
Phase: PHASE IV
Response Action Outcome: -
Oil Or Haz Material: Oil and Hazardous Material
Location Type: COMMERCIAL
Source: VESTIGATN
Source: UNDER IN

[Click here to access the MA DEP site for this facility:](#)

Chemicals:
Chemical: WEATHERED GASOLINE
Quantity: 0.7 inches
Chemical: LNAPL
Quantity: 0.75 inches

Actions:
Action Type: Immediate Response Action
Action Status: Level I - Technical Screen Audit
Action Date: 1/13/2012
Response Action Outcome: Not reported

Action Type: Immediate Response Action
Action Status: Status or Interim Report Received

Map ID
Direction
Distance
Elevation

MAP FINDINGS

Site

Database(s)

EDR ID Number
EPA ID Number

GLOBAL MONTELLO GROUP #1451 (Continued)

U002008225

Action Date: 1/13/2012
Response Action Outcome: Not reported

Action Type: Immediate Response Action
Action Status: Completion Statement Received
Action Date: 11/26/2012
Response Action Outcome: Not reported

Action Type: RAO Not Required
Action Status: Linked to a Tier Classified Site
Action Date: 11/26/2012
Response Action Outcome: Not reported

Action Type: Tier Classification
Action Status: RTN Linked to TCLASS Via IRA Completion Statement
Action Date: 11/26/2012
Response Action Outcome: Not reported

Action Type: Immediate Response Action
Action Status: Level I - Technical Screen Audit
Action Date: 12/12/2013
Response Action Outcome: Not reported

Action Type: A Notice sent to a Potentially Responsible Party (PRP)
Action Status: ALSSENT
Action Date: 3/5/2012
Response Action Outcome: Not reported

Action Type: Tier Classification
Action Status: Tier 2 Extension
Action Date: 4/3/2014
Response Action Outcome: Not reported

Action Type: Immediate Response Action
Action Status: IRA Assessment Only
Action Date: 5/19/2011
Response Action Outcome: Not reported

Action Type: Release Disposition
Action Status: Reportable Release under MGL 21E
Action Date: 5/19/2011
Response Action Outcome: Not reported

Action Type: Phase 1
Action Status: Completion Statement Received
Action Date: 5/21/2012
Response Action Outcome: Not reported

Action Type: Tier Classification
Action Status: Tier 2 Classification
Action Date: 5/21/2012
Response Action Outcome: Not reported

Action Type: Tier Classification
Action Status: Transmittal, Notice, or Notification Received
Action Date: 5/21/2012
Response Action Outcome: Not reported

Map ID
Direction
Distance
Elevation

MAP FINDINGS

Site

Database(s)

EDR ID Number
EPA ID Number

GLOBAL MONTELLO GROUP #1451 (Continued)

U002008225

Action Type:	Tier Classification
Action Status:	Transmittal, Notice, or Notification Received
Action Date:	5/22/2009
Response Action Outcome:	Not reported
Action Type:	Tier Classification
Action Status:	Tier 2 Classification
Action Date:	5/22/2009
Response Action Outcome:	Not reported
Action Type:	Tier Classification
Action Status:	Legal Notice Published
Action Date:	5/28/2009
Response Action Outcome:	Not reported
Action Type:	Phase 3
Action Status:	Completion Statement Received
Action Date:	6/1/2012
Response Action Outcome:	Not reported
Action Type:	Phase 4
Action Status:	Written Plan Received
Action Date:	6/1/2012
Response Action Outcome:	Not reported
Action Type:	Phase 2
Action Status:	Completion Statement Received
Action Date:	6/1/2012
Response Action Outcome:	Not reported
Action Type:	A Notice sent to a Potentially Responsible Party (PRP)
Action Status:	A MassDEP piece of correspondence was issued (approvals, NORs, etc.
Action Date:	6/10/2011
Response Action Outcome:	Not reported
Action Type:	Compliance and Enforcement Action
Action Status:	Interim Deadline Letter Issued
Action Date:	6/10/2011
Response Action Outcome:	Not reported
Action Type:	Immediate Response Action
Action Status:	Status or Interim Report Received
Action Date:	7/12/2012
Response Action Outcome:	Not reported
Action Type:	Immediate Response Action
Action Status:	Level I - Technical Screen Audit
Action Date:	7/13/2012
Response Action Outcome:	Not reported
Action Type:	Immediate Response Action
Action Status:	Level I - Technical Screen Audit
Action Date:	7/15/2011
Response Action Outcome:	Not reported
Action Type:	Immediate Response Action
Action Status:	Status or Interim Report Received

Map ID
Direction
Distance
Elevation

MAP FINDINGS

Site

Database(s)

EDR ID Number
EPA ID Number

GLOBAL MONTELLO GROUP #1451 (Continued)

U002008225

Action Date: 7/15/2011
Response Action Outcome: Not reported

Action Type: RNFE
Action Status: Transmittal, Notice, or Notification Received
Action Date: 7/15/2011
Response Action Outcome: Not reported

Action Type: RNF
Action Status: Reportable Release under MGL 21E
Action Date: 7/15/2011
Response Action Outcome: Not reported

Action Type: Immediate Response Action
Action Status: Written Plan Received
Action Date: 7/15/2011
Response Action Outcome: Not reported

Action Type: Tier Classification
Action Status: Tier 2 Transfer
Action Date: 9/10/2010
Response Action Outcome: Not reported

Action Type: Tier Classification
Action Status: RTN Linked to TCLASS Via Tier Classification Submittal
Action Date: 9/8/2010
Response Action Outcome: Not reported

UST:

Facility:

Facility ID: 18730
Owner Id: 10319
Owner: GLOBAL MONTELLO GROUP CORPORATION
Owner Address: 800 SOUTH STREET SUITE 500
Owner City,St,Zip: WALTHAM, MA 02454
Telephone: 6177384706
Description: Retail Motor Vehicle Fuel
Facility address 2: Not reported
Owner address 2: P.O. BOX 9161
Latitude: 42.33015
Longitude: -71.12592
Contact name: Jason Frigon
Contact address1: 800 South Street, Suite 500
Contact address2: P.O. Box 9161
Contact city: Waltham
Contact state: MA
Contact zip: 02454
Contact email: jfrigon@globalp.com
Update: 2018-01-21 00:00:00
Update by: Not reported
Fac status: OPEN

Facility ID: 18730
Owner Id: 10319
Owner: GLOBAL MONTELLO GROUP CORPORATION

Map ID
Direction
Distance
Elevation

MAP FINDINGS

Site

Database(s)

EDR ID Number
EPA ID Number

GLOBAL MONTELLO GROUP #1451 (Continued)

U002008225

Owner Address: 800 SOUTH STREET SUITE 500
Owner City,St,Zip: WALTHAM, MA 02454
Telephone: 6177384706
Description: Retail Motor Vehicle Fuel
Facility address 2: Not reported
Owner address 2: P.O. BOX 9161
Latitude: 42.33015
Longitude: -71.12592
Contact name: Jason Frigon
Contact address1: 800 South Street, Suite 500
Contact address2: P.O. Box 9161
Contact city: Waltham
Contact state: MA
Contact zip: 02454
Contact email: jfrigon@globalp.com
Update: 2018-01-21 00:00:00
Update by: Not reported
Fac status: OPEN

Tank ID: 1
Tank Status: In Use
Status Date: Not reported
Date Installed: 06/01/1987
Capacity: 12000
Contents: Gasoline
Tank Usage: Motor Vehi
Tank Leak Detection: In-Tank Monitoring System
Pipe Leak Detection: Continuous Interstitial Space Monitoring
Latitude: Not reported
Longitude: Not reported
Tank construct: Single-walled non-corrodible (including "composite") material (cathodic protection not required)
Pipe construct: Double-walled non-corrodible material (No corrosion protection required)
Ptype: Pressurized piping system with electronic automatic line leak detection
Number of compartment: Not reported
Pipe install date: 06/01/1987
Pipe leak install date: Not reported
Submersible sump: Y
Submersible sump install date: Not reported
Turbine sump: Y
Turbine sump sensor: Y
Intermediate sump: N
Intermediate sump sensor: N
Spill bucket installed date: Not reported
Spill bucket sensor: N
Overfill protect install: Not reported
Overfill protect type: Ball Float
Automatic line leak detect: Not reported
Tank corrosion type: Not reported
Leak corrosion type: Not reported

Tank ID: 2
Tank Status: In Use
Status Date: Not reported
Date Installed: 06/01/1987
Capacity: 10000

Map ID
Direction
Distance
Elevation

MAP FINDINGS

Site

Database(s)

EDR ID Number
EPA ID Number

GLOBAL MONTELLO GROUP #1451 (Continued)

U002008225

Contents: Gasoline
Tank Usage: Motor Vehi
Tank Leak Detection: In-Tank Monitoring System
Pipe Leak Detection: Continuous Interstitial Space Monitoring
Latitude: Not reported
Longitude: Not reported
Tank construct: Single-walled non-corrodible (including "composite") material (cathodic protection not required)
Pipe construct: Double-walled non-corrodible material (No corrosion protection required)
Ptype: Pressurized piping system with electronic automatic line leak detection
Number of compartment: Not reported
Pipe install date: 06/01/1987
Pipe leak install date: Not reported
Submersible sump: Y
Submersible sump install date: Not reported
Turbine sump: Y
Turbine sump sensor: Y
Intermediate sump: N
Intermediate sump sensor: N
Spill bucket installed date: Not reported
Spill bucket sensor: N
Overfill protect install: Not reported
Overfill protect type: Ball Float
Automatic line leak detect: Not reported
Tank corrosion type: Not reported
Leak corrosion type: Not reported

Tank ID: 3
Tank Status: In Use
Status Date: Not reported
Date Installed: 06/01/1987
Capacity: 6000
Contents: Gasoline
Tank Usage: Motor Vehi
Tank Leak Detection: In-Tank Monitoring System
Pipe Leak Detection: Quarterly visual inspection and annual product line tightness test
Latitude: Not reported
Longitude: Not reported
Tank construct: Single-walled non-corrodible (including "composite") material (cathodic protection not required)
Pipe construct: Double-walled non-corrodible material (No corrosion protection required)
Ptype: European suction system
Number of compartment: Not reported
Pipe install date: 06/01/1987
Pipe leak install date: Not reported
Submersible sump: Y
Submersible sump install date: Not reported
Turbine sump: Y
Turbine sump sensor: Y
Intermediate sump: N
Intermediate sump sensor: N
Spill bucket installed date: Not reported
Spill bucket sensor: N
Overfill protect install: Not reported
Overfill protect type: Ball Float
Automatic line leak detect: Not reported
Tank corrosion type: Not reported
Leak corrosion type: Not reported

Map ID
Direction
Distance
Elevation

MAP FINDINGS

Site

Database(s)

EDR ID Number
EPA ID Number

GLOBAL MONTELLO GROUP #1451 (Continued)

U002008225

Tank ID: 4
Tank Status: Tank Removed
Status Date: 05/27/2008
Date Installed: 06/01/1987
Capacity: 1000
Contents: Waste Oil
Tank Usage: Not reported
Tank Leak Detection: In-Tank Monitoring System
Pipe Leak Detection: Continuous Interstitial Space Monitoring
Latitude: Not reported
Longitude: Not reported
Tank construct: Single-walled non-corrodible (including "composite") material (cathodic protection not required)
Pipe construct: Single-walled non-corrodible material (No corrosion protection required)
Ptype: Not reported
Number of compartment: Not reported
Pipe install date: Not reported
Pipe leak install date: Not reported
Submersible sump: N
Submersible sump install date: Not reported
Turbine sump: N
Turbine sump sensor: N
Intermediate sump: N
Intermediate sump sensor: N
Spill bucket installed date: Not reported
Spill bucket sensor: N
Overfill protect install: Not reported
Overfill protect type: Not reported
Automatic line leak detect: Not reported
Tank corrosion type: Not reported
Leak corrosion type: Not reported

Tank ID: 5
Tank Status: Tank Removed
Status Date: 06/27/1991
Date Installed: 04/30/1978
Capacity: 550
Contents: Waste Oil
Tank Usage: Not reported
Tank Leak Detection: Not reported
Pipe Leak Detection: Not reported
Latitude: Not reported
Longitude: Not reported
Tank construct: Not reported
Pipe construct: Not reported
Ptype: Not reported
Number of compartment: Not reported
Pipe install date: Not reported
Pipe leak install date: Not reported
Submersible sump: N
Submersible sump install date: Not reported
Turbine sump: N
Turbine sump sensor: N
Intermediate sump: N
Intermediate sump sensor: N
Spill bucket installed date: Not reported
Spill bucket sensor: N

Map ID
Direction
Distance
Elevation

MAP FINDINGS

Site

Database(s)

EDR ID Number
EPA ID Number

GLOBAL MONTELLO GROUP #1451 (Continued)

U002008225

Overfill protect install: Not reported
Overfill protect type: Not reported
Automatic line leak detect: Not reported
Tank corrosion type: Not reported
Leak corrosion type: Not reported

Tank ID: 6
Tank Status: Tank Removed
Status Date: 06/27/1991
Date Installed: 05/01/1975
Capacity: 6000
Contents: Gasoline
Tank Usage: Not reported
Tank Leak Detection: Not reported
Pipe Leak Detection: Not reported
Latitude: Not reported
Longitude: Not reported
Tank construct: Not reported
Pipe construct: Not reported
Ptype: Not reported
Number of compartment: Not reported
Pipe install date: Not reported
Pipe leak install date: Not reported
Submersible sump: N
Submersible sump install date: Not reported
Turbine sump: N
Turbine sump sensor: N
Intermediate sump: N
Intermediate sump sensor: N
Spill bucket installed date: Not reported
Spill bucket sensor: N
Overfill protect install: Not reported
Overfill protect type: Not reported
Automatic line leak detect: Not reported
Tank corrosion type: Not reported
Leak corrosion type: Not reported

Tank ID: 7
Tank Status: Tank Removed
Status Date: 06/27/1991
Date Installed: 05/01/1975
Capacity: 4000
Contents: Gasoline
Tank Usage: Not reported
Tank Leak Detection: Not reported
Pipe Leak Detection: Not reported
Latitude: Not reported
Longitude: Not reported
Tank construct: Not reported
Pipe construct: Not reported
Ptype: Not reported
Number of compartment: Not reported
Pipe install date: Not reported
Pipe leak install date: Not reported
Submersible sump: N

Map ID
Direction
Distance
Elevation

MAP FINDINGS

Site

Database(s)

EDR ID Number
EPA ID Number

GLOBAL MONTELLO GROUP #1451 (Continued)

U002008225

Submersible sump install date: Not reported
Turbine sump: N
Turbine sump sensor: N
Intermediate sump: N
Intermediate sump sensor: N
Spill bucket installed date: Not reported
Spill bucket sensor: N
Overfill protect install: Not reported
Overfill protect type: Not reported
Automatic line leak detect: Not reported
Tank corrosion type: Not reported
Leak corrosion type: Not reported

Tank ID: 8
Tank Status: Tank Removed
Status Date: 06/27/1991
Date Installed: 05/01/1975
Capacity: 10000
Contents: Gasoline
Tank Usage: Not reported
Tank Leak Detection: Not reported
Pipe Leak Detection: Not reported
Latitude: Not reported
Longitude: Not reported
Tank construct: Not reported
Pipe construct: Not reported
Ptype: Not reported
Number of compartment: Not reported
Pipe install date: Not reported
Pipe leak install date: Not reported
Submersible sump: N
Submersible sump install date: Not reported
Turbine sump: N
Turbine sump sensor: N
Intermediate sump: N
Intermediate sump sensor: N
Spill bucket installed date: Not reported
Spill bucket sensor: N
Overfill protect install: Not reported
Overfill protect type: Not reported
Automatic line leak detect: Not reported
Tank corrosion type: Not reported
Leak corrosion type: Not reported

Tank ID: 9
Tank Status: Tank Removed
Status Date: 05/27/2008
Date Installed: 06/01/1987
Capacity: 550
Contents: Bulk Heati
Tank Usage: Not reported
Tank Leak Detection: In-Tank Monitoring System
Pipe Leak Detection: Not reported
Latitude: Not reported
Longitude: Not reported

Map ID
Direction
Distance
Elevation

MAP FINDINGS

Site

Database(s)

EDR ID Number
EPA ID Number

GLOBAL MONTELLO GROUP #1451 (Continued)

U002008225

Tank construct: Single-walled non-corrodible (including "composite") material (cathodic protection not required)
Pipe construct: Not reported
Ptype: Not reported
Number of compartment: Not reported
Pipe install date: Not reported
Pipe leak install date: Not reported
Submersible sump: N
Submersible sump install date: Not reported
Turbine sump: N
Turbine sump sensor: N
Intermediate sump: N
Intermediate sump sensor: N
Spill bucket installed date: Not reported
Spill bucket sensor: N
Overfill protect install: Not reported
Overfill protect type: Not reported
Automatic line leak detect: Not reported
Tank corrosion type: Not reported
Leak corrosion type: Not reported

Release:

Release Tracking Number/Current Status: 3-0027715 / REMOPS
Primary ID: 3-0027715
Official City: BROOKLINE
Notification: 05/23/2008
Category: 120 DY
Status Date: 12/03/2015
Phase: PHASE V
Response Action Outcome: -
Oil / Haz Material Type: Hazardous Material

[Click here to access the MA DEP site for this facility:](#)

Actions:

Action Type: Release Abatement Measure
Action Status: Completion Statement Received
Action Date: 10/1/2008
Response Action Outcome: Not reported

Action Type: A Notice sent to a Potentially Responsible Party (PRP)
Action Status: A MassDEP piece of correspondence was issued (approvals, NORs, etc.)
Action Date: 10/19/2010
Response Action Outcome: Not reported

Action Type: Phase 3
Action Status: Notice of Delay in Meeting RA Deadline Received
Action Date: 11/22/2011
Response Action Outcome: Not reported

Action Type: Phase 2
Action Status: Notice of Delay in Meeting RA Deadline Received
Action Date: 11/22/2011
Response Action Outcome: Not reported

Action Type: Tier Classification
Action Status: RTN Linked to TCLASS Via IRA Completion Statement

Map ID
Direction
Distance
Elevation

MAP FINDINGS

Site

Database(s)

EDR ID Number
EPA ID Number

GLOBAL MONTELLO GROUP #1451 (Continued)

U002008225

Action Date:	11/26/2012
Response Action Outcome:	Not reported
Action Type:	Phase 4
Action Status:	RMRINT
Action Date:	11/26/2014
Response Action Outcome:	Not reported
Action Type:	Phase 4
Action Status:	Status or Interim Report Received
Action Date:	11/26/2014
Response Action Outcome:	Not reported
Action Type:	Phase 4
Action Status:	Status or Interim Report Received
Action Date:	11/27/2013
Response Action Outcome:	Not reported
Action Type:	Phase 4
Action Status:	RMRINI
Action Date:	11/27/2013
Response Action Outcome:	Not reported
Action Type:	Phase 5
Action Status:	RMRINT
Action Date:	11/30/2015
Response Action Outcome:	Not reported
Action Type:	Phase 4
Action Status:	Status or Interim Report Received
Action Date:	11/30/2015
Response Action Outcome:	Not reported
Action Type:	Phase 4
Action Status:	As-Built Construction Report Received
Action Date:	11/30/2015
Response Action Outcome:	Not reported
Action Type:	Phase 4
Action Status:	Completion Statement Received
Action Date:	11/30/2015
Response Action Outcome:	Not reported
Action Type:	Phase 5
Action Status:	Work Started
Action Date:	11/30/2015
Response Action Outcome:	Not reported
Action Type:	Phase 5
Action Status:	RMRINT
Action Date:	11/30/2017
Response Action Outcome:	Not reported
Action Type:	Phase 5
Action Status:	Remedy Operation Status Report Received
Action Date:	11/30/2017
Response Action Outcome:	Not reported

Map ID
Direction
Distance
Elevation

MAP FINDINGS

Site

Database(s)

EDR ID Number
EPA ID Number

GLOBAL MONTELLO GROUP #1451 (Continued)

U002008225

Action Type:	Phase 5
Action Status:	RMRINT
Action Date:	12/1/2016
Response Action Outcome:	Not reported
Action Type:	Phase 5
Action Status:	Remedy Operation Status Report Received
Action Date:	12/1/2016
Response Action Outcome:	Not reported
Action Type:	Phase 4
Action Status:	Status or Interim Report Received
Action Date:	12/3/2012
Response Action Outcome:	Not reported
Action Type:	Phase 5
Action Status:	Remedy Operation Status Submittal Received
Action Date:	12/3/2015
Response Action Outcome:	Not reported
Action Type:	A Notice sent to a Potentially Responsible Party (PRP)
Action Status:	ALSENT
Action Date:	3/12/2009
Response Action Outcome:	Not reported
Action Type:	Tier Classification
Action Status:	Tier 2 Extension
Action Date:	4/3/2014
Response Action Outcome:	Not reported
Action Type:	Phase 2
Action Status:	Notice of Delay in Meeting RA Deadline Received
Action Date:	5/17/2011
Response Action Outcome:	Not reported
Action Type:	Phase 3
Action Status:	Notice of Delay in Meeting RA Deadline Received
Action Date:	5/17/2011
Response Action Outcome:	Not reported
Action Type:	Phase 1
Action Status:	Completion Statement Received
Action Date:	5/22/2009
Response Action Outcome:	Not reported
Action Type:	Tier Classification
Action Status:	Transmittal, Notice, or Notification Received
Action Date:	5/22/2009
Response Action Outcome:	Not reported
Action Type:	Tier Classification
Action Status:	Tier 2 Classification
Action Date:	5/22/2009
Response Action Outcome:	Not reported
Action Type:	RNF
Action Status:	Reportable Release under MGL 21E

Map ID
Direction
Distance
Elevation

MAP FINDINGS

Site

Database(s)

EDR ID Number
EPA ID Number

GLOBAL MONTELLO GROUP #1451 (Continued)

U002008225

Action Date:	5/23/2008
Response Action Outcome:	Not reported
Action Type:	Release Disposition
Action Status:	Reportable Release under MGL 21E
Action Date:	5/23/2008
Response Action Outcome:	Not reported
Action Type:	Release Abatement Measure
Action Status:	Written Plan Received
Action Date:	5/23/2008
Response Action Outcome:	Not reported
Action Type:	Phase 4
Action Status:	RMRINT
Action Date:	5/27/2014
Response Action Outcome:	Not reported
Action Type:	Phase 4
Action Status:	Status or Interim Report Received
Action Date:	5/27/2014
Response Action Outcome:	Not reported
Action Type:	Phase 4
Action Status:	Status or Interim Report Received
Action Date:	5/27/2015
Response Action Outcome:	Not reported
Action Type:	Phase 4
Action Status:	RMRINT
Action Date:	5/27/2015
Response Action Outcome:	Not reported
Action Type:	Tier Classification
Action Status:	Legal Notice Published
Action Date:	5/28/2009
Response Action Outcome:	Not reported
Action Type:	Phase 4
Action Status:	RMRINI
Action Date:	5/29/2013
Response Action Outcome:	Not reported
Action Type:	Phase 4
Action Status:	Status or Interim Report Received
Action Date:	5/29/2013
Response Action Outcome:	Not reported
Action Type:	Phase 5
Action Status:	Remedy Operation Status Report Received
Action Date:	5/30/2017
Response Action Outcome:	Not reported
Action Type:	Phase 5
Action Status:	RMRINT
Action Date:	5/30/2017
Response Action Outcome:	Not reported

Map ID
Direction
Distance
Elevation

MAP FINDINGS

Site

Database(s)

EDR ID Number
EPA ID Number

GLOBAL MONTELLO GROUP #1451 (Continued)

U002008225

Action Type:	Phase 5
Action Status:	RMRINT
Action Date:	5/30/2018
Response Action Outcome:	Not reported
Action Type:	Phase 5
Action Status:	Remedy Operation Status Report Received
Action Date:	5/30/2018
Response Action Outcome:	Not reported
Action Type:	Phase 5
Action Status:	RMRINT
Action Date:	5/31/2016
Response Action Outcome:	Not reported
Action Type:	Phase 5
Action Status:	Remedy Operation Status Report Received
Action Date:	5/31/2016
Response Action Outcome:	Not reported
Action Type:	Phase 4
Action Status:	Written Plan Received
Action Date:	6/1/2012
Response Action Outcome:	Not reported
Action Type:	Phase 3
Action Status:	Completion Statement Received
Action Date:	6/1/2012
Response Action Outcome:	Not reported
Action Type:	Phase 2
Action Status:	Completion Statement Received
Action Date:	6/1/2012
Response Action Outcome:	Not reported
Action Type:	A Notice sent to a Potentially Responsible Party (PRP)
Action Status:	A MassDEP piece of correspondence was issued (approvals, NORs, etc.)
Action Date:	6/12/2008
Response Action Outcome:	Not reported
Action Type:	Release Abatement Measure
Action Status:	Level I - Technical Screen Audit
Action Date:	6/2/2008
Response Action Outcome:	Not reported
Action Type:	Tier Classification
Action Status:	Tier 2 Transfer
Action Date:	9/10/2010
Response Action Outcome:	Not reported
Action Type:	Tier Classification
Action Status:	RTN Linked to TCLASS Via Tier Classification Submittal
Action Date:	9/8/2010
Response Action Outcome:	Not reported
Chemicals:	
Chemical:	LEAD

Map ID
Direction
Distance
Elevation

MAP FINDINGS

Site

Database(s)

EDR ID Number
EPA ID Number

GLOBAL MONTELLO GROUP #1451 (Continued)

U002008225

Quantity: 313 milligrams per kilogram
Source: UNKNOWN

Release Tracking Number/Current Status: 3-0028748 / RAONR
Primary ID: Not reported
Official City: BROOKLINE
Notification: 09/22/2009
Category: 120 DY
Status Date: 09/08/2010
Phase: Not reported
Response Action Outcome: -
Oil / Haz Material Type: Oil

[Click here to access the MA DEP site for this facility:](#)

Actions:

Action Type: A Notice sent to a Potentially Responsible Party (PRP)
Action Status: A MassDEP piece of correspondence was issued (approvals, NORs, etc.)
Action Date: 10/7/2009
Response Action Outcome: Not reported

Action Type: Tier Classification
Action Status: RTN Linked to TCLASS Via IRA Completion Statement
Action Date: 11/26/2012
Response Action Outcome: Not reported

Action Type: Tier Classification
Action Status: Tier 2 Extension
Action Date: 4/3/2014
Response Action Outcome: Not reported

Action Type: Tier Classification
Action Status: Tier 2 Classification
Action Date: 5/22/2009
Response Action Outcome: Not reported

Action Type: Tier Classification
Action Status: Transmittal, Notice, or Notification Received
Action Date: 5/22/2009
Response Action Outcome: Not reported

Action Type: Tier Classification
Action Status: Legal Notice Published
Action Date: 5/28/2009
Response Action Outcome: Not reported

Action Type: A Notice sent to a Potentially Responsible Party (PRP)
Action Status: ALSENT
Action Date: 7/8/2010
Response Action Outcome: Not reported

Action Type: Tier Classification
Action Status: Tier 2 Transfer
Action Date: 9/10/2010
Response Action Outcome: Not reported

Action Type: RNF

Map ID
Direction
Distance
Elevation

MAP FINDINGS

Site

Database(s)

EDR ID Number
EPA ID Number

GLOBAL MONTELLO GROUP #1451 (Continued)

U002008225

Action Status: Reportable Release under MGL 21E
Action Date: 9/22/2009
Response Action Outcome: Not reported

Action Type: Release Disposition
Action Status: Reportable Release under MGL 21E
Action Date: 9/22/2009
Response Action Outcome: Not reported

Action Type: Tier Classification
Action Status: RTN Linked to TCLASS Via Tier Classification Submittal
Action Date: 9/8/2010
Response Action Outcome: Not reported

Action Type: RAO Not Required
Action Status: Linked to a Tier Classified Site
Action Date: 9/8/2010
Response Action Outcome: Not reported

Chemicals:

Chemical: C9 THRU C10 AROMATIC HYDROCARBONS
Quantity: 319 milligrams per kilogram
Chemical: C5 THRU C8 ALIPHATIC HYDROCARBONS
Quantity: 829 milligrams per kilogram
Location Type: UNKNOWN
Source: UNKNOWN

Release Tracking Number/Current Status: 3-0030011 / RAONR
Primary ID: Not reported
Official City: BROOKLINE
Notification: 05/19/2011
Category: 72 HR
Status Date: 11/26/2012
Phase: PHASE IV
Response Action Outcome: -
Oil / Haz Material Type: Oil and Hazardous Material

Click here to access the MA DEP site for this facility:

Actions:

Action Type: Immediate Response Action
Action Status: Level I - Technical Screen Audit
Action Date: 1/13/2012
Response Action Outcome: Not reported

Action Type: Immediate Response Action
Action Status: Status or Interim Report Received
Action Date: 1/13/2012
Response Action Outcome: Not reported

Action Type: Immediate Response Action
Action Status: Completion Statement Received
Action Date: 11/26/2012
Response Action Outcome: Not reported

Action Type: RAO Not Required

Map ID
Direction
Distance
Elevation

MAP FINDINGS

Site

Database(s)

EDR ID Number
EPA ID Number

GLOBAL MONTELLO GROUP #1451 (Continued)

U002008225

Action Status:	Linked to a Tier Classified Site
Action Date:	11/26/2012
Response Action Outcome:	Not reported
Action Type:	Tier Classification
Action Status:	RTN Linked to TCLASS Via IRA Completion Statement
Action Date:	11/26/2012
Response Action Outcome:	Not reported
Action Type:	Immediate Response Action
Action Status:	Level I - Technical Screen Audit
Action Date:	12/12/2013
Response Action Outcome:	Not reported
Action Type:	A Notice sent to a Potentially Responsible Party (PRP)
Action Status:	ALSENT
Action Date:	3/5/2012
Response Action Outcome:	Not reported
Action Type:	Tier Classification
Action Status:	Tier 2 Extension
Action Date:	4/3/2014
Response Action Outcome:	Not reported
Action Type:	Immediate Response Action
Action Status:	IRA Assessment Only
Action Date:	5/19/2011
Response Action Outcome:	Not reported
Action Type:	Release Disposition
Action Status:	Reportable Release under MGL 21E
Action Date:	5/19/2011
Response Action Outcome:	Not reported
Action Type:	Phase 1
Action Status:	Completion Statement Received
Action Date:	5/21/2012
Response Action Outcome:	Not reported
Action Type:	Tier Classification
Action Status:	Tier 2 Classification
Action Date:	5/21/2012
Response Action Outcome:	Not reported
Action Type:	Tier Classification
Action Status:	Transmittal, Notice, or Notification Received
Action Date:	5/21/2012
Response Action Outcome:	Not reported
Action Type:	Tier Classification
Action Status:	Transmittal, Notice, or Notification Received
Action Date:	5/22/2009
Response Action Outcome:	Not reported
Action Type:	Tier Classification
Action Status:	Tier 2 Classification
Action Date:	5/22/2009

Map ID
Direction
Distance
Elevation

MAP FINDINGS

Site

Database(s)

EDR ID Number
EPA ID Number

GLOBAL MONTELLO GROUP #1451 (Continued)

U002008225

Response Action Outcome:	Not reported
Action Type:	Tier Classification
Action Status:	Legal Notice Published
Action Date:	5/28/2009
Response Action Outcome:	Not reported
Action Type:	Phase 3
Action Status:	Completion Statement Received
Action Date:	6/1/2012
Response Action Outcome:	Not reported
Action Type:	Phase 4
Action Status:	Written Plan Received
Action Date:	6/1/2012
Response Action Outcome:	Not reported
Action Type:	Phase 2
Action Status:	Completion Statement Received
Action Date:	6/1/2012
Response Action Outcome:	Not reported
Action Type:	A Notice sent to a Potentially Responsible Party (PRP)
Action Status:	A MassDEP piece of correspondence was issued (approvals, NORs, etc.)
Action Date:	6/10/2011
Response Action Outcome:	Not reported
Action Type:	Compliance and Enforcement Action
Action Status:	Interim Deadline Letter Issued
Action Date:	6/10/2011
Response Action Outcome:	Not reported
Action Type:	Immediate Response Action
Action Status:	Status or Interim Report Received
Action Date:	7/12/2012
Response Action Outcome:	Not reported
Action Type:	Immediate Response Action
Action Status:	Level I - Technical Screen Audit
Action Date:	7/13/2012
Response Action Outcome:	Not reported
Action Type:	Immediate Response Action
Action Status:	Level I - Technical Screen Audit
Action Date:	7/15/2011
Response Action Outcome:	Not reported
Action Type:	Immediate Response Action
Action Status:	Status or Interim Report Received
Action Date:	7/15/2011
Response Action Outcome:	Not reported
Action Type:	RNFE
Action Status:	Transmittal, Notice, or Notification Received
Action Date:	7/15/2011
Response Action Outcome:	Not reported

Map ID
Direction
Distance
Elevation

MAP FINDINGS

Site

Database(s)

EDR ID Number
EPA ID Number

GLOBAL MONTELLO GROUP #1451 (Continued)

U002008225

Action Type: RNF
Action Status: Reportable Release under MGL 21E
Action Date: 7/15/2011
Response Action Outcome: Not reported

Action Type: Immediate Response Action
Action Status: Written Plan Received
Action Date: 7/15/2011
Response Action Outcome: Not reported

Action Type: Tier Classification
Action Status: Tier 2 Transfer
Action Date: 9/10/2010
Response Action Outcome: Not reported

Action Type: Tier Classification
Action Status: RTN Linked to TCLASS Via Tier Classification Submittal
Action Date: 9/8/2010
Response Action Outcome: Not reported

Chemicals:

Chemical: WEATHERED GASOLINE
Quantity: 0.7 inches
Chemical: LNAPL
Quantity: 0.75 inches
Location Type: COMMERCIAL
Source: VESTIGATN
Source: UNDER IN

Release Tracking Number/Current Status: 3-0030475 / RAONR
Primary ID: Not reported
Official City: BROOKLINE
Notification: 11/22/2011
Category: 72 HR
Status Date: 11/26/2012
Phase: Not reported
Response Action Outcome: -
Oil / Haz Material Type: Oil

Click here to access the MA DEP site for this facility:

Actions:

Action Type: RNFE
Action Status: Transmittal, Notice, or Notification Received
Action Date: 1/11/2012
Response Action Outcome: Not reported

Action Type: RNF
Action Status: Reportable Release under MGL 21E
Action Date: 1/11/2012
Response Action Outcome: Not reported

Action Type: Immediate Response Action
Action Status: Written Plan Received
Action Date: 1/18/2012
Response Action Outcome: Not reported

Map ID
Direction
Distance
Elevation

MAP FINDINGS

Site

Database(s)

EDR ID Number
EPA ID Number

GLOBAL MONTELLO GROUP #1451 (Continued)

U002008225

Action Type:	Immediate Response Action
Action Status:	Status or Interim Report Received
Action Date:	1/18/2012
Response Action Outcome:	Not reported
Action Type:	Immediate Response Action
Action Status:	Level I - Technical Screen Audit
Action Date:	1/19/2012
Response Action Outcome:	Not reported
Action Type:	Immediate Response Action
Action Status:	Oral Approval of Plan or Action
Action Date:	11/22/2011
Response Action Outcome:	Not reported
Action Type:	Release Disposition
Action Status:	Reportable Release under MGL 21E
Action Date:	11/22/2011
Response Action Outcome:	Not reported
Action Type:	RAO Not Required
Action Status:	Linked to a Tier Classified Site
Action Date:	11/26/2012
Response Action Outcome:	Not reported
Action Type:	Immediate Response Action
Action Status:	Completion Statement Received
Action Date:	11/26/2012
Response Action Outcome:	Not reported
Action Type:	Tier Classification
Action Status:	RTN Linked to TCLASS Via IRA Completion Statement
Action Date:	11/26/2012
Response Action Outcome:	Not reported
Action Type:	A Notice sent to a Potentially Responsible Party (PRP)
Action Status:	A MassDEP piece of correspondence was issued (approvals, NORs, etc.)
Action Date:	12/7/2011
Response Action Outcome:	Not reported
Action Type:	Tier Classification
Action Status:	Tier 2 Extension
Action Date:	4/3/2014
Response Action Outcome:	Not reported
Action Type:	Tier Classification
Action Status:	Transmittal, Notice, or Notification Received
Action Date:	5/22/2009
Response Action Outcome:	Not reported
Action Type:	Tier Classification
Action Status:	Tier 2 Classification
Action Date:	5/22/2009
Response Action Outcome:	Not reported
Action Type:	Tier Classification
Action Status:	Legal Notice Published

Map ID
Direction
Distance
Elevation

MAP FINDINGS

Site

Database(s)

EDR ID Number
EPA ID Number

GLOBAL MONTELLO GROUP #1451 (Continued)

U002008225

Action Date: 5/28/2009
Response Action Outcome: Not reported

Action Type: RLFA
Action Status: FOLFLD
Action Date: 5/29/2014
Response Action Outcome: Not reported

Action Type: Immediate Response Action
Action Status: Level I - Technical Screen Audit
Action Date: 7/13/2013
Response Action Outcome: Not reported

Action Type: Immediate Response Action
Action Status: Status or Interim Report Received
Action Date: 7/16/2012
Response Action Outcome: Not reported

Action Type: Immediate Response Action
Action Status: Level I - Technical Screen Audit
Action Date: 7/18/2012
Response Action Outcome: Not reported

Action Type: Immediate Response Action
Action Status: Level I - Technical Screen Audit
Action Date: 7/23/2014
Response Action Outcome: Not reported

Action Type: Tier Classification
Action Status: Tier 2 Transfer
Action Date: 9/10/2010
Response Action Outcome: Not reported

Action Type: A Notice sent to a Potentially Responsible Party (PRP)
Action Status: ALSNT
Action Date: 9/10/2012
Response Action Outcome: Not reported

Action Type: Tier Classification
Action Status: RTN Linked to TCLASS Via Tier Classification Submittal
Action Date: 9/8/2010
Response Action Outcome: Not reported

Chemicals:
Chemical: WEATHERED GASOLINE
Quantity: 1.9 inches
Location Type: COMMERCIAL
Source: UNKNOWN

ENFORCEMENT:
Region: NERO
DEP Region: NERO
DEP Program: 3C
DEP Bureau: BWSC
Program: Not reported
Program Id: 3-0030011

Map ID
Direction
Distance
Elevation

MAP FINDINGS

Site

Database(s)

EDR ID Number
EPA ID Number

GLOBAL MONTELLO GROUP #1451 (Continued)

U002008225

High Or Low Level Enforcement: LLE
FMF #: Not reported
Comptroller Billing Name: Not reported
Town Where Violation Occurred: Not reported
Date Executed: 06/10/2011
ENF #: Not reported
Document Type: IDL
AG Ref (Y/N): Not reported
Doc Archived (Y/N): Not reported
EJ Community (Y/N): Y
Regional Comment: Not reported
Final Payment Due Date: Not reported
ACOP \$: Not reported
PAN \$: Not reported
EMS (Y/N): Not reported
EMS\$: Not reported
SEP (Y/N): Not reported
SEP \$: Not reported
Demand \$: Not reported
Suspended \$: Not reported
Ownership: Commercially Owned

HW GEN:
EPA Id: MAD981897358
RCRA Generator Status: VSQG
State Generator Status: VQG-MA

175
ENE
1/2-1
0.828 mi.
4374 ft.

**NO LOCATION AID
110 BABCOCK ST
BROOKLINE, MA 02146**

**MA SHWS S104545600
MA LUST N/A
MA RELEASE**

**Relative:
Lower
Actual:
55 ft.**

SHWS:
Release Tracking Number/Current Status: 3-0013699 / RAO
Release Town: BROOKLINE
Notification Date: 04/26/1996
Category: TWO HR
Associated ID: Not reported
Current Status: Response Action Outcome
Status Date: 07/11/1996
Phase: Not reported
Response Action Outcome: A1 - A permanent solution has been achieved. Contamination has been reduced to background or a threat of release has been eliminated.
Oil Or Haz Material: Not reported
Location Type: RESIDENTIAL
Source: UST
Source: PIPE
Source: TANKER

Click here to access the MA DEP site for this facility:

Chemicals:
Chemical: #2 FUEL
Quantity: 14 gallons

Map ID
Direction
Distance
Elevation

MAP FINDINGS

Site

Database(s)

EDR ID Number
EPA ID Number

NO LOCATION AID (Continued)

S104545600

Actions:

Action Type: Immediate Response Action
Action Status: Oral Approval of Plan or Action
Action Date: 4/26/1996
Response Action Outcome: A permanent solution has been achieved. Contamination has been reduced to background or a threat of release has been eliminated.

Action Type: Release Disposition
Action Status: Reportable Release under MGL 21E
Action Date: 4/26/1996
Response Action Outcome: A permanent solution has been achieved. Contamination has been reduced to background or a threat of release has been eliminated.

Action Type: A Notice sent to a Potentially Responsible Party (PRP)
Action Status: A MassDEP piece of correspondence was issued (approvals, NORs, etc.
Action Date: 5/9/1996
Response Action Outcome: A permanent solution has been achieved. Contamination has been reduced to background or a threat of release has been eliminated.

Action Type: RNF
Action Status: Reportable Release under MGL 21E
Action Date: 6/28/1996
Response Action Outcome: A permanent solution has been achieved. Contamination has been reduced to background or a threat of release has been eliminated.

Action Type: Immediate Response Action
Action Status: Completion Statement Received
Action Date: 6/28/1996
Response Action Outcome: A permanent solution has been achieved. Contamination has been reduced to background or a threat of release has been eliminated.

Action Type: Response Action Outcome - RAO
Action Status: RAO Statement Received
Action Date: 7/11/1996
Response Action Outcome: A permanent solution has been achieved. Contamination has been reduced to background or a threat of release has been eliminated.

Release Tracking Number/Current Status: 3-0013699 / RAO
Release Town: BROOKLINE
Notification Date: 04/26/1996
Category: TWO HR
Associated ID: Not reported
Current Status: Response Action Outcome
Status Date: 07/11/1996
Phase: Not reported
Response Action Outcome: A1 - A permanent solution has been achieved. Contamination has been reduced to background or a threat of release has been eliminated.

Oil Or Haz Material: Not reported
Location Type: RESIDENTIAL
Source: UST
Source: PIPE
Source: TANKER

[Click here to access the MA DEP site for this facility:](#)

Map ID
Direction
Distance
Elevation

MAP FINDINGS

Site

Database(s)

EDR ID Number
EPA ID Number

NO LOCATION AID (Continued)

S104545600

Chemicals:

Chemical: #2 FUEL
Quantity: 14 gallons

Actions:

Action Type: Immediate Response Action
Action Status: Oral Approval of Plan or Action
Action Date: 4/26/1996
Response Action Outcome: A permanent solution has been achieved. Contamination has been reduced to background or a threat of release has been eliminated.

Action Type: Release Disposition
Action Status: Reportable Release under MGL 21E
Action Date: 4/26/1996
Response Action Outcome: A permanent solution has been achieved. Contamination has been reduced to background or a threat of release has been eliminated.

Action Type: A Notice sent to a Potentially Responsible Party (PRP)
Action Status: A MassDEP piece of correspondence was issued (approvals, NORs, etc.
Action Date: 5/9/1996
Response Action Outcome: A permanent solution has been achieved. Contamination has been reduced to background or a threat of release has been eliminated.

Action Type: RNF
Action Status: Reportable Release under MGL 21E
Action Date: 6/28/1996
Response Action Outcome: A permanent solution has been achieved. Contamination has been reduced to background or a threat of release has been eliminated.

Action Type: Immediate Response Action
Action Status: Completion Statement Received
Action Date: 6/28/1996
Response Action Outcome: A permanent solution has been achieved. Contamination has been reduced to background or a threat of release has been eliminated.

Action Type: Response Action Outcome - RAO
Action Status: RAO Statement Received
Action Date: 7/11/1996
Response Action Outcome: A permanent solution has been achieved. Contamination has been reduced to background or a threat of release has been eliminated.

LUST:

Facility:

Release Tracking Number/Current Status: 3-0013699 / RAO
Status Date: 07/11/1996
Source Type: UST
Release Town: BROOKLINE
Notification Date: 04/26/1996
Category: TWO HR
Associated ID: Not reported
Phase: Not reported
Response Action Outcome: A1 - A permanent solution has been achieved. Contamination has been reduced to background or a threat of release has been eliminated.
Oil Or Haz Material: Not reported

Map ID
Direction
Distance
Elevation

MAP FINDINGS

Site

Database(s)

EDR ID Number
EPA ID Number

NO LOCATION AID (Continued)

S104545600

Location Type: RESIDENTIAL
Source: UST
Source: PIPE
Source: TANKER

[Click here to access the MA DEP site for this facility:](#)

Chemicals:

Chemical: #2 FUEL
Quantity: 14 gallons

Actions:

Action Type: Immediate Response Action
Action Status: Oral Approval of Plan or Action
Action Date: 4/26/1996
Response Action Outcome: A permanent solution has been achieved. Contamination has been reduced to background or a threat of release has been eliminated.

Action Type: Release Disposition
Action Status: Reportable Release under MGL 21E
Action Date: 4/26/1996
Response Action Outcome: A permanent solution has been achieved. Contamination has been reduced to background or a threat of release has been eliminated.

Action Type: A Notice sent to a Potentially Responsible Party (PRP)
Action Status: A MassDEP piece of correspondence was issued (approvals, NORs, etc.)
Action Date: 5/9/1996
Response Action Outcome: A permanent solution has been achieved. Contamination has been reduced to background or a threat of release has been eliminated.

Action Type: RNF
Action Status: Reportable Release under MGL 21E
Action Date: 6/28/1996
Response Action Outcome: A permanent solution has been achieved. Contamination has been reduced to background or a threat of release has been eliminated.

Action Type: Immediate Response Action
Action Status: Completion Statement Received
Action Date: 6/28/1996
Response Action Outcome: A permanent solution has been achieved. Contamination has been reduced to background or a threat of release has been eliminated.

Action Type: Response Action Outcome - RAO
Action Status: RAO Statement Received
Action Date: 7/11/1996
Response Action Outcome: A permanent solution has been achieved. Contamination has been reduced to background or a threat of release has been eliminated.

Release:

Release Tracking Number/Current Status: 3-0013699 / RAO
Primary ID: Not reported
Official City: BROOKLINE
Notification: 04/26/1996
Category: TWO HR

Map ID
Direction
Distance
Elevation

MAP FINDINGS

Site

Database(s)

EDR ID Number
EPA ID Number

NO LOCATION AID (Continued)

S104545600

Status Date: 07/11/1996
Phase: Not reported
Response Action Outcome: A1 - A permanent solution has been achieved. Contamination has been reduced to background or a threat of release has been eliminated.
Oil / Haz Material Type: Not reported

[Click here to access the MA DEP site for this facility:](#)

Actions:

Action Type: Immediate Response Action
Action Status: Oral Approval of Plan or Action
Action Date: 4/26/1996
Response Action Outcome: A permanent solution has been achieved. Contamination has been reduced to background or a threat of release has been eliminated.

Action Type: Release Disposition
Action Status: Reportable Release under MGL 21E
Action Date: 4/26/1996
Response Action Outcome: A permanent solution has been achieved. Contamination has been reduced to background or a threat of release has been eliminated.

Action Type: A Notice sent to a Potentially Responsible Party (PRP)
Action Status: A MassDEP piece of correspondence was issued (approvals, NORs, etc.)
Action Date: 5/9/1996
Response Action Outcome: A permanent solution has been achieved. Contamination has been reduced to background or a threat of release has been eliminated.

Action Type: RNF
Action Status: Reportable Release under MGL 21E
Action Date: 6/28/1996
Response Action Outcome: A permanent solution has been achieved. Contamination has been reduced to background or a threat of release has been eliminated.

Action Type: Immediate Response Action
Action Status: Completion Statement Received
Action Date: 6/28/1996
Response Action Outcome: A permanent solution has been achieved. Contamination has been reduced to background or a threat of release has been eliminated.

Action Type: Response Action Outcome - RAO
Action Status: RAO Statement Received
Action Date: 7/11/1996
Response Action Outcome: A permanent solution has been achieved. Contamination has been reduced to background or a threat of release has been eliminated.

Chemicals:

Chemical: #2 FUEL
Quantity: 14 gallons
Location Type: RESIDENTIAL
Source: UST
Source: PIPE
Source: TANKER

Map ID
Direction
Distance
Elevation

MAP FINDINGS

Site

Database(s)

EDR ID Number
EPA ID Number

AC176 NO LOCATION AID
SE 15 BOYLSTON PL
1/2-1 BROOKLINE, MA 02146
0.831 mi.
4388 ft. Site 3 of 4 in cluster AC

MA SHWS S103250072
MA RELEASE N/A

Relative:
Lower
Actual:
48 ft.

SHWS:
Release Tracking Number/Current Status: 3-0016906 / DPS
Release Town: BROOKLINE
Notification Date: 06/12/1998
Category: 120 DY
Associated ID: Not reported
Current Status: Downgradient Property Status
Status Date: 07/13/1998
Phase: PHASE II
Response Action Outcome: -
Oil Or Haz Material: Oil and Hazardous Material

[Click here to access the MA DEP site for this facility:](#)

Chemicals:

Chemical: C11 THRU C22 AROMATIC HYDROCARBONS
Quantity: 340 milligrams per kilogram
Chemical: C9 THRU C12 ALIPHATIC HYDROCARBONS
Quantity: 1.2 milligrams per liter
Chemical: C5 THRU C8 ALIPHATIC HYDROCARBONS
Quantity: 200 milligrams per kilogram
Chemical: NAPHTHALENE
Quantity: 68 milligrams per kilogram
Chemical: C9 THRU C10 AROMATIC HYDROCARBONS
Quantity: 2000 milligrams per kilogram
Chemical: 2-METHYLNAPHTHALENE
Quantity: 11 milligrams per kilogram

Actions:

Action Type: Release Disposition
Action Status: Reportable Release under MGL 21E
Action Date: 6/12/1998
Response Action Outcome: Not reported

Action Type: RNF
Action Status: Reportable Release under MGL 21E
Action Date: 6/12/1998
Response Action Outcome: Not reported

Action Type: Phase 1
Action Status: Completion Statement Received
Action Date: 7/13/1998
Response Action Outcome: Not reported

Action Type: Downgradient Property Status
Action Status: Transmittal, Notice, or Notification Received
Action Date: 7/13/1998
Response Action Outcome: Not reported

Action Type: Downgradient Property Status
Action Status: Fee Received - FMCRA Use Only
Action Date: 7/14/1998

Map ID
Direction
Distance
Elevation

MAP FINDINGS

Site

Database(s)

EDR ID Number
EPA ID Number

NO LOCATION AID (Continued)

S103250072

Response Action Outcome: Not reported

Release:

Release Tracking Number/Current Status: 3-0016906 / DPS
Primary ID: Not reported
Official City: BROOKLINE
Notification: 06/12/1998
Category: 120 DY
Status Date: 07/13/1998
Phase: PHASE II
Response Action Outcome: -
Oil / Haz Material Type: Oil and Hazardous Material

[Click here to access the MA DEP site for this facility:](#)

Actions:

Action Type: Release Disposition
Action Status: Reportable Release under MGL 21E
Action Date: 6/12/1998
Response Action Outcome: Not reported

Action Type: RNF
Action Status: Reportable Release under MGL 21E
Action Date: 6/12/1998
Response Action Outcome: Not reported

Action Type: Phase 1
Action Status: Completion Statement Received
Action Date: 7/13/1998
Response Action Outcome: Not reported

Action Type: Downgradient Property Status
Action Status: Transmittal, Notice, or Notification Received
Action Date: 7/13/1998
Response Action Outcome: Not reported

Action Type: Downgradient Property Status
Action Status: Fee Received - FMCRA Use Only
Action Date: 7/14/1998
Response Action Outcome: Not reported

Chemicals:

Chemical: C11 THRU C22 AROMATIC HYDROCARBONS
Quantity: 340 milligrams per kilogram
Chemical: C9 THRU C12 ALIPHATIC HYDROCARBONS
Quantity: 1.2 milligrams per liter
Chemical: C5 THRU C8 ALIPHATIC HYDROCARBONS
Quantity: 200 milligrams per kilogram
Chemical: NAPHTHALENE
Quantity: 68 milligrams per kilogram
Chemical: C9 THRU C10 AROMATIC HYDROCARBONS
Quantity: 2000 milligrams per kilogram
Chemical: 2-METHYLNAPHTHALENE
Quantity: 11 milligrams per kilogram

Map ID
Direction
Distance
Elevation

MAP FINDINGS

Site

Database(s)

EDR ID Number
EPA ID Number

AE177
West
1/2-1
0.834 mi.
4403 ft.

CFI #3524
148 CHESTNUT HILL AVENUE
BRIGHTON, MA 02135
Site 1 of 2 in cluster AE

MA SHWS U003287427
MA RELEASE N/A

Relative:
Higher
Actual:
150 ft.

SHWS:
Release Tracking Number/Current Status: 3-0032856 / PSNC
Release Town: BOSTON
Notification Date: 05/05/2015
Category: 120 DY
Associated ID: Not reported
Current Status: PSNC
Status Date: 03/07/2016
Phase: Not reported
Response Action Outcome: -
Oil Or Haz Material: Hazardous Material
Source: UNKNOWN

[Click here to access the MA DEP site for this facility:](#)

Chemicals:

Chemical: CHROMIUM
Quantity: 221 micrograms per liter
Chemical: LEAD
Quantity: 23 micrograms per liter

Actions:

Action Type: Response Action Outcome - RAO
Action Status: Fee Received - FMCRA Use Only
Action Date: 3/15/2016
Response Action Outcome: Not reported

Action Type: A Notice sent to a Potentially Responsible Party (PRP)
Action Status: ALSENT
Action Date: 3/3/2016
Response Action Outcome: Not reported

Action Type: Response Action Outcome - RAO
Action Status: PSNRCD
Action Date: 3/7/2016
Response Action Outcome: Not reported

Action Type: A Notice sent to a Potentially Responsible Party (PRP)
Action Status: A MassDEP piece of correspondence was issued (approvals, NORs, etc.)
Action Date: 5/27/2015
Response Action Outcome: Not reported

Action Type: RNFE
Action Status: Transmittal, Notice, or Notification Received
Action Date: 5/5/2015
Response Action Outcome: Not reported

Action Type: Release Disposition
Action Status: Reportable Release under MGL 21E
Action Date: 5/5/2015
Response Action Outcome: Not reported

Map ID
Direction
Distance
Elevation

MAP FINDINGS

Site

Database(s)

EDR ID Number
EPA ID Number

CFI #3524 (Continued)

U003287427

Action Type: RNF
Action Status: Reportable Release under MGL 21E
Action Date: 5/5/2015
Response Action Outcome: Not reported

Release Tracking Number/Current Status: 3-0032757 / PSNC
Release Town: BOSTON
Notification Date: 02/26/2015
Category: 120 DY
Associated ID: Not reported
Current Status: PSNC
Status Date: 03/07/2016
Phase: Not reported
Response Action Outcome: PN - PN
Oil Or Haz Material: Hazardous Material
Source: UNKNOWN

[Click here to access the MA DEP site for this facility:](#)

Chemicals:

Chemical: 1,1-DICHLOROETHANE
Quantity: 1.56 milligrams per kilogram
Chemical: CIS-1,2-DICHLOROETHENE
Quantity: 0.68 milligrams per kilogram
Chemical: TOTAL PETROLEUM HYDROCARBONS
Quantity: 1680 milligrams per kilogram
Chemical: BENZO[A]PYRENE
Quantity: 5.42 milligrams per kilogram

Actions:

Action Type: A Notice sent to a Potentially Responsible Party (PRP)
Action Status: ALSENT
Action Date: 12/8/2015
Response Action Outcome: PN

Action Type: RNF
Action Status: Reportable Release under MGL 21E
Action Date: 2/26/2015
Response Action Outcome: PN

Action Type: RNFE
Action Status: Transmittal, Notice, or Notification Received
Action Date: 2/26/2015
Response Action Outcome: PN

Action Type: Release Disposition
Action Status: Reportable Release under MGL 21E
Action Date: 2/26/2015
Response Action Outcome: PN

Action Type: Response Action Outcome - RAO
Action Status: Fee Received - FMCRA Use Only
Action Date: 3/15/2016
Response Action Outcome: PN

Map ID
Direction
Distance
Elevation

MAP FINDINGS

Site

Database(s)

EDR ID Number
EPA ID Number

CFI #3524 (Continued)

U003287427

Action Type: RNFE
Action Status: Revised Statement or Transmittal Received
Action Date: 3/31/2015
Response Action Outcome: PN

Action Type: Release Disposition
Action Status: Reportable Release under MGL 21E
Action Date: 3/31/2015
Response Action Outcome: PN

Action Type: Response Action Outcome - RAO
Action Status: PSNRCD
Action Date: 3/7/2016
Response Action Outcome: PN

Action Type: A Notice sent to a Potentially Responsible Party (PRP)
Action Status: A MassDEP piece of correspondence was issued (approvals, NORs, etc.)
Action Date: 3/9/2015
Response Action Outcome: PN

Release:

Release Tracking Number/Current Status: 3-0032757 / PSNC
Primary ID: Not reported
Official City: BOSTON
Notification: 02/26/2015
Category: 120 DY
Status Date: 03/07/2016
Phase: Not reported
Response Action Outcome: PN - PN
Oil / Haz Material Type: Hazardous Material

[Click here to access the MA DEP site for this facility:](#)

Actions:

Action Type: A Notice sent to a Potentially Responsible Party (PRP)
Action Status: ALSENT
Action Date: 12/8/2015
Response Action Outcome: PN

Action Type: RNF
Action Status: Reportable Release under MGL 21E
Action Date: 2/26/2015
Response Action Outcome: PN

Action Type: RNFE
Action Status: Transmittal, Notice, or Notification Received
Action Date: 2/26/2015
Response Action Outcome: PN

Action Type: Release Disposition
Action Status: Reportable Release under MGL 21E
Action Date: 2/26/2015
Response Action Outcome: PN

Action Type: Response Action Outcome - RAO

Map ID
Direction
Distance
Elevation

MAP FINDINGS

Site

Database(s)

EDR ID Number
EPA ID Number

CFI #3524 (Continued)

U003287427

Action Status: Fee Received - FMCRA Use Only
Action Date: 3/15/2016
Response Action Outcome: PN

Action Type: RNFE
Action Status: Revised Statement or Transmittal Received
Action Date: 3/31/2015
Response Action Outcome: PN

Action Type: Release Disposition
Action Status: Reportable Release under MGL 21E
Action Date: 3/31/2015
Response Action Outcome: PN

Action Type: Response Action Outcome - RAO
Action Status: PSNRCD
Action Date: 3/7/2016
Response Action Outcome: PN

Action Type: A Notice sent to a Potentially Responsible Party (PRP)
Action Status: A MassDEP piece of correspondence was issued (approvals, NORs, etc.)
Action Date: 3/9/2015
Response Action Outcome: PN

Chemicals:

Chemical: 1,1-DICHLOROETHANE
Quantity: 1.56 milligrams per kilogram
Chemical: CIS-1,2-DICHLOROETHENE
Quantity: 0.68 milligrams per kilogram
Chemical: TOTAL PETROLEUM HYDROCARBONS
Quantity: 1680 milligrams per kilogram
Chemical: BENZO[A]PYRENE
Quantity: 5.42 milligrams per kilogram
Source: UNKNOWN

Release Tracking Number/Current Status: 3-0032856 / PSNC
Primary ID: Not reported
Official City: BOSTON
Notification: 05/05/2015
Category: 120 DY
Status Date: 03/07/2016
Phase: Not reported
Response Action Outcome: -
Oil / Haz Material Type: Hazardous Material

[Click here to access the MA DEP site for this facility:](#)

Actions:

Action Type: Response Action Outcome - RAO
Action Status: Fee Received - FMCRA Use Only
Action Date: 3/15/2016
Response Action Outcome: Not reported

Action Type: A Notice sent to a Potentially Responsible Party (PRP)
Action Status: ALSNT
Action Date: 3/3/2016

Map ID
 Direction
 Distance
 Elevation

MAP FINDINGS

Site

Database(s)

EDR ID Number
 EPA ID Number

CFI #3524 (Continued)

U003287427

Response Action Outcome: Not reported

Action Type: Response Action Outcome - RAO
 Action Status: PSNRCD
 Action Date: 3/7/2016
 Response Action Outcome: Not reported

Action Type: A Notice sent to a Potentially Responsible Party (PRP)
 Action Status: A MassDEP piece of correspondence was issued (approvals, NORs, etc.)
 Action Date: 5/27/2015
 Response Action Outcome: Not reported

Action Type: RNFE
 Action Status: Transmittal, Notice, or Notification Received
 Action Date: 5/5/2015
 Response Action Outcome: Not reported

Action Type: Release Disposition
 Action Status: Reportable Release under MGL 21E
 Action Date: 5/5/2015
 Response Action Outcome: Not reported

Action Type: RNF
 Action Status: Reportable Release under MGL 21E
 Action Date: 5/5/2015
 Response Action Outcome: Not reported

Chemicals:
 Chemical: CHROMIUM
 Quantity: 221 micrograms per liter
 Chemical: LEAD
 Quantity: 23 micrograms per liter
 Source: UNKNOWN

AE178
West
1/2-1
0.834 mi.
4403 ft.

CUMBERLAND FARMS
148 CHESTNUT HILL AVE
BRIGHTON, MA 02135
Site 2 of 2 in cluster AE

MA SHWS S106508810
MA LUST N/A
MA RELEASE
MA HW GEN

Relative: SHWS:
Higher Release Tracking Number/Current Status: 3-0011743 / RAO
 Release Town: BOSTON
Actual: Notification Date: 10/18/1994
150 ft. Category: 72 HR
 Associated ID: Not reported
Current Status: **Response Action Outcome**
 Status Date: 03/31/1995
 Phase: Not reported
 Response Action Outcome: A2 - A permanent solution has been achieved. Contamination has not been reduced to background.

Oil Or Haz Material: Oil
 Location Type: COMMERCIAL
 Source: UST
 Source: PIPE

Map ID
Direction
Distance
Elevation

MAP FINDINGS

Site

Database(s)

EDR ID Number
EPA ID Number

CUMBERLAND FARMS (Continued)

S106508810

[Click here to access the MA DEP site for this facility:](#)

Chemicals:

Chemical: GASOLINE
Quantity: 838 parts per million
Chemical: GASOLINE
Quantity: 50 parts per million

Actions:

Action Type: Immediate Response Action
Action Status: Written Approval of Plan
Action Date: 1/4/1995
Response Action Outcome: A permanent solution has been achieved. Contamination has not been reduced to background.

Action Type: Release Disposition
Action Status: Reportable Release under MGL 21E
Action Date: 10/18/1994
Response Action Outcome: A permanent solution has been achieved. Contamination has not been reduced to background.

Action Type: Immediate Response Action
Action Status: Oral Approval of Plan or Action
Action Date: 10/18/1994
Response Action Outcome: A permanent solution has been achieved. Contamination has not been reduced to background.

Action Type: RNF
Action Status: Reportable Release under MGL 21E
Action Date: 11/29/1994
Response Action Outcome: A permanent solution has been achieved. Contamination has not been reduced to background.

Action Type: Immediate Response Action
Action Status: Written Plan Received
Action Date: 12/22/1994
Response Action Outcome: A permanent solution has been achieved. Contamination has not been reduced to background.

Action Type: Response Action Outcome - RAO
Action Status: RAO Statement Received
Action Date: 3/31/1995
Response Action Outcome: A permanent solution has been achieved. Contamination has not been reduced to background.

Action Type: Immediate Response Action
Action Status: Completion Statement Received
Action Date: 3/31/1995
Response Action Outcome: A permanent solution has been achieved. Contamination has not been reduced to background.

Release Tracking Number/Current Status: 3-0026136 / RAO
Release Town: BOSTON
Notification Date: 08/10/2006

Map ID
Direction
Distance
Elevation

MAP FINDINGS

Site

Database(s)

EDR ID Number
EPA ID Number

CUMBERLAND FARMS (Continued)

S106508810

Category: TWO HR
Associated ID: Not reported
Current Status: Response Action Outcome
Status Date: 10/13/2006
Phase: Not reported
Response Action Outcome: A1 - A permanent solution has been achieved. Contamination has been reduced to background or a threat of release has been eliminated.
Oil Or Haz Material: Oil
Location Type: COMMERCIAL
Source: PIPE

[Click here to access the MA DEP site for this facility:](#)

Chemicals:

Chemical: GASOLINE
Quantity: 10 gallons

Actions:

Action Type: Response Action Outcome - RAO
Action Status: RAO Statement Received
Action Date: 10/13/2006
Response Action Outcome: A permanent solution has been achieved. Contamination has been reduced to background or a threat of release has been eliminated.

Action Type: RNF
Action Status: Reportable Release under MGL 21E
Action Date: 10/13/2006
Response Action Outcome: A permanent solution has been achieved. Contamination has been reduced to background or a threat of release has been eliminated.

Action Type: Release Disposition
Action Status: Reportable Release under MGL 21E
Action Date: 8/10/2006
Response Action Outcome: A permanent solution has been achieved. Contamination has been reduced to background or a threat of release has been eliminated.

Action Type: RLFA
Action Status: FOLOFF
Action Date: 8/10/2006
Response Action Outcome: A permanent solution has been achieved. Contamination has been reduced to background or a threat of release has been eliminated.

Action Type: Immediate Response Action
Action Status: Oral Approval of Plan or Action
Action Date: 8/10/2006
Response Action Outcome: A permanent solution has been achieved. Contamination has been reduced to background or a threat of release has been eliminated.

Action Type: A Notice sent to a Potentially Responsible Party (PRP)
Action Status: A MassDEP piece of correspondence was issued (approvals, NORs, etc.)
Action Date: 9/27/2006
Response Action Outcome: A permanent solution has been achieved. Contamination has been reduced to background or a threat of release has been eliminated.

Map ID
Direction
Distance
Elevation

MAP FINDINGS

Site

Database(s)

EDR ID Number
EPA ID Number

CUMBERLAND FARMS (Continued)

S106508810

LUST:

Facility:

Release Tracking Number/Current Status: 3-0011743 / RAO
Status Date: 03/31/1995
Source Type: UST
Release Town: BOSTON
Notification Date: 10/18/1994
Category: 72 HR
Associated ID: Not reported
Phase: Not reported
Response Action Outcome: A2 - A permanent solution has been achieved. Contamination has not been reduced to background.
Oil Or Haz Material: Oil
Location Type: COMMERCIAL
Source: UST
Source: PIPE

[Click here to access the MA DEP site for this facility:](#)

Chemicals:

Chemical: GASOLINE
Quantity: 838 parts per million
Chemical: GASOLINE
Quantity: 50 parts per million

Actions:

Action Type: Immediate Response Action
Action Status: Written Approval of Plan
Action Date: 1/4/1995
Response Action Outcome: A permanent solution has been achieved. Contamination has not been reduced to background.

Action Type: Release Disposition
Action Status: Reportable Release under MGL 21E
Action Date: 10/18/1994
Response Action Outcome: A permanent solution has been achieved. Contamination has not been reduced to background.

Action Type: Immediate Response Action
Action Status: Oral Approval of Plan or Action
Action Date: 10/18/1994
Response Action Outcome: A permanent solution has been achieved. Contamination has not been reduced to background.

Action Type: RNF
Action Status: Reportable Release under MGL 21E
Action Date: 11/29/1994
Response Action Outcome: A permanent solution has been achieved. Contamination has not been reduced to background.

Action Type: Immediate Response Action
Action Status: Written Plan Received
Action Date: 12/22/1994

Map ID
Direction
Distance
Elevation

MAP FINDINGS

Site

Database(s)

EDR ID Number
EPA ID Number

CUMBERLAND FARMS (Continued)

S106508810

Response Action Outcome: A permanent solution has been achieved. Contamination has not been reduced to background.

Action Type: Response Action Outcome - RAO

Action Status: RAO Statement Received

Action Date: 3/31/1995

Response Action Outcome: A permanent solution has been achieved. Contamination has not been reduced to background.

Action Type: Immediate Response Action

Action Status: Completion Statement Received

Action Date: 3/31/1995

Response Action Outcome: A permanent solution has been achieved. Contamination has not been reduced to background.

Release:

Release Tracking Number/Current Status: 3-0011743 / RAO

Primary ID: Not reported

Official City: BOSTON

Notification: 10/18/1994

Category: 72 HR

Status Date: 03/31/1995

Phase: Not reported

Response Action Outcome: A2 - A permanent solution has been achieved. Contamination has not been reduced to background.

Oil / Haz Material Type: Oil

[Click here to access the MA DEP site for this facility:](#)

Actions:

Action Type: Immediate Response Action

Action Status: Written Approval of Plan

Action Date: 1/4/1995

Response Action Outcome: A permanent solution has been achieved. Contamination has not been reduced to background.

Action Type: Release Disposition

Action Status: Reportable Release under MGL 21E

Action Date: 10/18/1994

Response Action Outcome: A permanent solution has been achieved. Contamination has not been reduced to background.

Action Type: Immediate Response Action

Action Status: Oral Approval of Plan or Action

Action Date: 10/18/1994

Response Action Outcome: A permanent solution has been achieved. Contamination has not been reduced to background.

Action Type: RNF

Action Status: Reportable Release under MGL 21E

Action Date: 11/29/1994

Response Action Outcome: A permanent solution has been achieved. Contamination has not been reduced to background.

Action Type: Immediate Response Action

Map ID
Direction
Distance
Elevation

MAP FINDINGS

Site

Database(s)

EDR ID Number
EPA ID Number

CUMBERLAND FARMS (Continued)

S106508810

Action Status: Written Plan Received
Action Date: 12/22/1994
Response Action Outcome: A permanent solution has been achieved. Contamination has not been reduced to background.

Action Type: Response Action Outcome - RAO
Action Status: RAO Statement Received
Action Date: 3/31/1995
Response Action Outcome: A permanent solution has been achieved. Contamination has not been reduced to background.

Action Type: Immediate Response Action
Action Status: Completion Statement Received
Action Date: 3/31/1995
Response Action Outcome: A permanent solution has been achieved. Contamination has not been reduced to background.

Chemicals:
Chemical: GASOLINE
Quantity: 838 parts per million
Chemical: GASOLINE
Quantity: 50 parts per million
Location Type: COMMERCIAL
Source: UST
Source: PIPE

Release Tracking Number/Current Status: 3-0026136 / RAO
Primary ID: Not reported
Official City: BOSTON
Notification: 08/10/2006
Category: TWO HR
Status Date: 10/13/2006
Phase: Not reported
Response Action Outcome: A1 - A permanent solution has been achieved. Contamination has been reduced to background or a threat of release has been eliminated.
Oil / Haz Material Type: Oil

[Click here to access the MA DEP site for this facility:](#)

Actions:
Action Type: Response Action Outcome - RAO
Action Status: RAO Statement Received
Action Date: 10/13/2006
Response Action Outcome: A permanent solution has been achieved. Contamination has been reduced to background or a threat of release has been eliminated.

Action Type: RNF
Action Status: Reportable Release under MGL 21E
Action Date: 10/13/2006
Response Action Outcome: A permanent solution has been achieved. Contamination has been reduced to background or a threat of release has been eliminated.

Action Type: Release Disposition
Action Status: Reportable Release under MGL 21E
Action Date: 8/10/2006
Response Action Outcome: A permanent solution has been achieved. Contamination has been reduced

Map ID
Direction
Distance
Elevation

MAP FINDINGS

Site

Database(s)

EDR ID Number
EPA ID Number

CUMBERLAND FARMS (Continued)

S106508810

to background or a threat of release has been eliminated.

Action Type: RLFA
Action Status: FOLOFF
Action Date: 8/10/2006
Response Action Outcome: A permanent solution has been achieved. Contamination has been reduced to background or a threat of release has been eliminated.

Action Type: Immediate Response Action
Action Status: Oral Approval of Plan or Action
Action Date: 8/10/2006
Response Action Outcome: A permanent solution has been achieved. Contamination has been reduced to background or a threat of release has been eliminated.

Action Type: A Notice sent to a Potentially Responsible Party (PRP)
Action Status: A MassDEP piece of correspondence was issued (approvals, NORs, etc.
Action Date: 9/27/2006
Response Action Outcome: A permanent solution has been achieved. Contamination has been reduced to background or a threat of release has been eliminated.

Chemicals:
Chemical: GASOLINE
Quantity: 10 gallons
Location Type: COMMERCIAL
Source: PIPE

HW GEN:
EPA Id: MAC300003829
RCRA Generator Status: VSQG
State Generator Status: VQG-MA

AF179
NNE
1/2-1
0.835 mi.
4409 ft.

BP GIBBS STATION 00940
100 BRIGHTON AVE
ALLSTON, MA 02134
Site 1 of 2 in cluster AF

MA SHWS S100831583
MA LUST N/A
MA RELEASE
MA HW GEN

Relative:
Lower
Actual:
35 ft.

SHWS:
Release Tracking Number/Current Status: 3-0030128 / RAO
Release Town: BOSTON
Notification Date: 07/08/2011
Category: 72 HR
Associated ID: Not reported
Current Status: Response Action Outcome
Status Date: 08/18/2011
Phase: Not reported
Response Action Outcome: A1 - A permanent solution has been achieved. Contamination has been reduced to background or a threat of release has been eliminated.

Oil Or Haz Material: Oil
Location Type: COMMERCIAL
Source: LINE
Source: FLEXIBLE
Source: CONNECTOR
Source: UST

[Click here to access the MA DEP site for this facility:](#)

Map ID
Direction
Distance
Elevation

MAP FINDINGS

Site

Database(s)

EDR ID Number
EPA ID Number

BP GIBBS STATION 00940 (Continued)

S100831583

Chemicals:
Chemical: GASOLINE
Quantity: 1 gallons

Actions:
Action Type: A Notice sent to a Potentially Responsible Party (PRP)
Action Status: A MassDEP piece of correspondence was issued (approvals, NORs, etc.
Action Date: 7/22/2011
Response Action Outcome: A permanent solution has been achieved. Contamination has been reduced to background or a threat of release has been eliminated.

Action Type: Release Disposition
Action Status: Reportable Release under MGL 21E
Action Date: 7/8/2011
Response Action Outcome: A permanent solution has been achieved. Contamination has been reduced to background or a threat of release has been eliminated.

Action Type: Immediate Response Action
Action Status: Oral Approval of Plan or Action
Action Date: 7/8/2011
Response Action Outcome: A permanent solution has been achieved. Contamination has been reduced to background or a threat of release has been eliminated.

Action Type: RNF
Action Status: Reportable Release under MGL 21E
Action Date: 8/18/2011
Response Action Outcome: A permanent solution has been achieved. Contamination has been reduced to background or a threat of release has been eliminated.

Action Type: RNFE
Action Status: Transmittal, Notice, or Notification Received
Action Date: 8/18/2011
Response Action Outcome: A permanent solution has been achieved. Contamination has been reduced to background or a threat of release has been eliminated.

Action Type: Response Action Outcome - RAO
Action Status: Level I - Technical Screen Audit
Action Date: 8/18/2011
Response Action Outcome: A permanent solution has been achieved. Contamination has been reduced to background or a threat of release has been eliminated.

Action Type: Response Action Outcome - RAO
Action Status: RAO Statement Received
Action Date: 8/18/2011
Response Action Outcome: A permanent solution has been achieved. Contamination has been reduced to background or a threat of release has been eliminated.

Release Tracking Number/Current Status: 3-0030128 / RAO
Release Town: BOSTON
Notification Date: 07/08/2011
Category: 72 HR
Associated ID: Not reported
Current Status: Response Action Outcome
Status Date: 08/18/2011
Phase: Not reported
Response Action Outcome: A1 - A permanent solution has been achieved. Contamination has been

Map ID
Direction
Distance
Elevation

MAP FINDINGS

Site

Database(s)

EDR ID Number
EPA ID Number

BP GIBBS STATION 00940 (Continued)

S100831583

Oil Or Haz Material: reduced to background or a threat of release has been eliminated.
Location Type: Oil
Source: COMMERCIAL
Source: LINE
Source: FLEXIBLE
Source: CONNECTOR
Source: UST

[Click here to access the MA DEP site for this facility:](#)

Chemicals:
Chemical: GASOLINE
Quantity: 1 gallons

Actions:
Action Type: A Notice sent to a Potentially Responsible Party (PRP)
Action Status: A MassDEP piece of correspondence was issued (approvals, NORs, etc.
Action Date: 7/22/2011
Response Action Outcome: A permanent solution has been achieved. Contamination has been reduced to background or a threat of release has been eliminated.

Action Type: Release Disposition
Action Status: Reportable Release under MGL 21E
Action Date: 7/8/2011
Response Action Outcome: A permanent solution has been achieved. Contamination has been reduced to background or a threat of release has been eliminated.

Action Type: Immediate Response Action
Action Status: Oral Approval of Plan or Action
Action Date: 7/8/2011
Response Action Outcome: A permanent solution has been achieved. Contamination has been reduced to background or a threat of release has been eliminated.

Action Type: RNF
Action Status: Reportable Release under MGL 21E
Action Date: 8/18/2011
Response Action Outcome: A permanent solution has been achieved. Contamination has been reduced to background or a threat of release has been eliminated.

Action Type: RNFE
Action Status: Transmittal, Notice, or Notification Received
Action Date: 8/18/2011
Response Action Outcome: A permanent solution has been achieved. Contamination has been reduced to background or a threat of release has been eliminated.

Action Type: Response Action Outcome - RAO
Action Status: Level I - Technical Screen Audit
Action Date: 8/18/2011
Response Action Outcome: A permanent solution has been achieved. Contamination has been reduced to background or a threat of release has been eliminated.

Action Type: Response Action Outcome - RAO
Action Status: RAO Statement Received
Action Date: 8/18/2011
Response Action Outcome: A permanent solution has been achieved. Contamination has been reduced to background or a threat of release has been eliminated.

Map ID
Direction
Distance
Elevation

MAP FINDINGS

Site

Database(s)

EDR ID Number
EPA ID Number

BP GIBBS STATION 00940 (Continued)

S100831583

Release Tracking Number/Current Status: 3-0030128 / RAO
Release Town: BOSTON
Notification Date: 07/08/2011
Category: 72 HR
Associated ID: Not reported
Current Status: Response Action Outcome
Status Date: 08/18/2011
Phase: Not reported
Response Action Outcome: A1 - A permanent solution has been achieved. Contamination has been reduced to background or a threat of release has been eliminated.
Oil Or Haz Material: Oil
Location Type: COMMERCIAL
Source: LINE
Source: FLEXIBLE
Source: CONNECTOR
Source: UST

[Click here to access the MA DEP site for this facility:](#)

Chemicals:

Chemical: GASOLINE
Quantity: 1 gallons

Actions:

Action Type: A Notice sent to a Potentially Responsible Party (PRP)
Action Status: A MassDEP piece of correspondence was issued (approvals, NORs, etc.)
Action Date: 7/22/2011
Response Action Outcome: A permanent solution has been achieved. Contamination has been reduced to background or a threat of release has been eliminated.

Action Type: Release Disposition
Action Status: Reportable Release under MGL 21E
Action Date: 7/8/2011
Response Action Outcome: A permanent solution has been achieved. Contamination has been reduced to background or a threat of release has been eliminated.

Action Type: Immediate Response Action
Action Status: Oral Approval of Plan or Action
Action Date: 7/8/2011
Response Action Outcome: A permanent solution has been achieved. Contamination has been reduced to background or a threat of release has been eliminated.

Action Type: RNF
Action Status: Reportable Release under MGL 21E
Action Date: 8/18/2011
Response Action Outcome: A permanent solution has been achieved. Contamination has been reduced to background or a threat of release has been eliminated.

Action Type: RNFE
Action Status: Transmittal, Notice, or Notification Received
Action Date: 8/18/2011
Response Action Outcome: A permanent solution has been achieved. Contamination has been reduced to background or a threat of release has been eliminated.

Action Type: Response Action Outcome - RAO
Action Status: Level I - Technical Screen Audit

Map ID
Direction
Distance
Elevation

MAP FINDINGS

Site

Database(s)

EDR ID Number
EPA ID Number

BP GIBBS STATION 00940 (Continued)

S100831583

Action Date: 8/18/2011
Response Action Outcome: A permanent solution has been achieved. Contamination has been reduced to background or a threat of release has been eliminated.

Action Type: Response Action Outcome - RAO
Action Status: RAO Statement Received
Action Date: 8/18/2011
Response Action Outcome: A permanent solution has been achieved. Contamination has been reduced to background or a threat of release has been eliminated.

LUST:

Facility:

Release Tracking Number/Current Status: 3-0014116 / RAONR
Status Date: 01/26/1999
Source Type: UST
Release Town: BOSTON
Notification Date: 08/13/1996
Category: 72 HR
Associated ID: Not reported
Phase: Not reported
Response Action Outcome: -
Oil Or Haz Material: Oil

Location Type: COMMERCIAL
Source: UST

[Click here to access the MA DEP site for this facility:](#)

Chemicals:

Chemical: PETROLEUM
Quantity: Not reported
Chemical: GASOLINE
Quantity: Not reported

Actions:

Action Type: Tier Classification
Action Status: Transmittal, Notice, or Notification Received
Action Date: 1/26/1994
Response Action Outcome: Not reported

Action Type: RAO Not Required
Action Status: Linked to a Tier Classified Site
Action Date: 1/26/1999
Response Action Outcome: Not reported

Action Type: Tier Classification
Action Status: Tier 2 Classification
Action Date: 1/26/1999
Response Action Outcome: Not reported

Action Type: Tier Classification
Action Status: RTN Linked to TCLASS Via IRA Completion Statement
Action Date: 10/17/1996

Map ID
Direction
Distance
Elevation

MAP FINDINGS

Site

Database(s)

EDR ID Number
EPA ID Number

BP GIBBS STATION 00940 (Continued)

S100831583

Response Action Outcome:	Not reported
Action Type:	RNF
Action Status:	Reportable Release under MGL 21E
Action Date:	10/17/1996
Response Action Outcome:	Not reported
Action Type:	Immediate Response Action
Action Status:	Completion Statement Received
Action Date:	10/17/1996
Response Action Outcome:	Not reported
Action Type:	RAO Not Required
Action Status:	Linked to a Tier Classified Site
Action Date:	10/17/1996
Response Action Outcome:	Not reported
Action Type:	Tier Classification
Action Status:	Tier 2 Extension
Action Date:	11/10/1999
Response Action Outcome:	Not reported
Action Type:	Tier Classification
Action Status:	Tier 2 Extension
Action Date:	11/9/1998
Response Action Outcome:	Not reported
Action Type:	Tier Classification
Action Status:	Tier 2 Extension
Action Date:	7/20/2012
Response Action Outcome:	Not reported
Action Type:	Tier Classification
Action Status:	Tier 2 Extension
Action Date:	7/23/2011
Response Action Outcome:	Not reported
Action Type:	Tier Classification
Action Status:	TCEXT
Action Date:	7/28/2014
Response Action Outcome:	Not reported
Action Type:	Immediate Response Action
Action Status:	IRA Assessment Only
Action Date:	8/13/1996
Response Action Outcome:	Not reported
Action Type:	Release Disposition
Action Status:	Reportable Release under MGL 21E
Action Date:	8/13/1996
Response Action Outcome:	Not reported
Action Type:	A Notice sent to a Potentially Responsible Party (PRP)
Action Status:	A MassDEP piece of correspondence was issued (approvals, NORs, etc.
Action Date:	9/3/1996
Response Action Outcome:	Not reported

Map ID
Direction
Distance
Elevation

MAP FINDINGS

Site

Database(s)

EDR ID Number
EPA ID Number

BP GIBBS STATION 00940 (Continued)

S100831583

Facility:

Release Tracking Number/Current Status: 3-0030128 / RAO
Status Date: 08/18/2011
Source Type: UST
Release Town: BOSTON
Notification Date: 07/08/2011
Category: 72 HR
Associated ID: Not reported
Phase: Not reported
Response Action Outcome: A1 - A permanent solution has been achieved. Contamination has been reduced to background or a threat of release has been eliminated.
Oil Or Haz Material: Oil
Location Type: COMMERCIAL
Source: LINE
Source: FLEXIBLE
Source: CONNECTOR
Source: UST

[Click here to access the MA DEP site for this facility:](#)

Chemicals:

Chemical: GASOLINE
Quantity: 1 gallons

Actions:

Action Type: A Notice sent to a Potentially Responsible Party (PRP)
Action Status: A MassDEP piece of correspondence was issued (approvals, NORs, etc.)
Action Date: 7/22/2011
Response Action Outcome: A permanent solution has been achieved. Contamination has been reduced to background or a threat of release has been eliminated.

Action Type: Release Disposition
Action Status: Reportable Release under MGL 21E
Action Date: 7/8/2011
Response Action Outcome: A permanent solution has been achieved. Contamination has been reduced to background or a threat of release has been eliminated.

Action Type: Immediate Response Action
Action Status: Oral Approval of Plan or Action
Action Date: 7/8/2011
Response Action Outcome: A permanent solution has been achieved. Contamination has been reduced to background or a threat of release has been eliminated.

Action Type: RNF
Action Status: Reportable Release under MGL 21E
Action Date: 8/18/2011
Response Action Outcome: A permanent solution has been achieved. Contamination has been reduced to background or a threat of release has been eliminated.

Action Type: RNFE
Action Status: Transmittal, Notice, or Notification Received
Action Date: 8/18/2011
Response Action Outcome: A permanent solution has been achieved. Contamination has been reduced to background or a threat of release has been eliminated.

Map ID
Direction
Distance
Elevation

MAP FINDINGS

Site

Database(s)

EDR ID Number
EPA ID Number

BP GIBBS STATION 00940 (Continued)

S100831583

Action Type: Response Action Outcome - RAO
Action Status: Level I - Technical Screen Audit
Action Date: 8/18/2011
Response Action Outcome: A permanent solution has been achieved. Contamination has been reduced to background or a threat of release has been eliminated.

Action Type: Response Action Outcome - RAO
Action Status: RAO Statement Received
Action Date: 8/18/2011
Response Action Outcome: A permanent solution has been achieved. Contamination has been reduced to background or a threat of release has been eliminated.

Facility:

Release Tracking Number/Current Status: 3-0003599 / PSC
Status Date: 10/26/2017
Source Type: UST
Release Town: BOSTON
Notification Date: 07/15/1991
Category: NONE
Associated ID: 3-0003599
Phase: PHASE V
Response Action Outcome: PC - PC
Oil Or Haz Material: Not reported

Location Type: GASSTATION
Source: UST

[Click here to access the MA DEP site for this facility:](#)

Chemicals:

Chemical: UNKNOWN
Quantity: Not reported

Actions:

Action Type: Release Abatement Measure
Action Status: Written Plan Received
Action Date: 1/12/1998
Response Action Outcome: PC

Action Type: Response Action Outcome - RAO
Action Status: Inspection and Monitoring Report Received
Action Date: 1/18/2007
Response Action Outcome: PC

Action Type: Response Action Outcome - RAO
Action Status: RMRINT
Action Date: 1/18/2007
Response Action Outcome: PC

Action Type: Response Action Outcome - RAO
Action Status: RMRINT
Action Date: 1/18/2010
Response Action Outcome: PC

Map ID
Direction
Distance
Elevation

MAP FINDINGS

Site

Database(s)

EDR ID Number
EPA ID Number

BP GIBBS STATION 00940 (Continued)

S100831583

Action Type:	Response Action Outcome - RAO
Action Status:	Inspection and Monitoring Report Received
Action Date:	1/18/2010
Response Action Outcome:	PC
Action Type:	Response Action Outcome - RAO
Action Status:	RMRINT
Action Date:	1/18/2011
Response Action Outcome:	PC
Action Type:	Response Action Outcome - RAO
Action Status:	Inspection and Monitoring Report Received
Action Date:	1/18/2011
Response Action Outcome:	PC
Action Type:	Response Action Outcome - RAO
Action Status:	RMRINT
Action Date:	1/19/2009
Response Action Outcome:	PC
Action Type:	Response Action Outcome - RAO
Action Status:	Inspection and Monitoring Report Received
Action Date:	1/19/2009
Response Action Outcome:	PC
Action Type:	Response Action Outcome - RAO
Action Status:	RMRINT
Action Date:	1/22/2008
Response Action Outcome:	PC
Action Type:	Response Action Outcome - RAO
Action Status:	Inspection and Monitoring Report Received
Action Date:	1/22/2008
Response Action Outcome:	PC
Action Type:	Phase 3
Action Status:	Completion Statement Received
Action Date:	1/23/2001
Response Action Outcome:	PC
Action Type:	Response Action Outcome - RAO
Action Status:	RAO Statement Received
Action Date:	1/23/2001
Response Action Outcome:	PC
Action Type:	Phase 4
Action Status:	Written Plan Received
Action Date:	1/23/2001
Response Action Outcome:	PC
Action Type:	Phase 4
Action Status:	Completion Statement Received
Action Date:	1/23/2001
Response Action Outcome:	PC
Action Type:	Tier Classification
Action Status:	Transmittal, Notice, or Notification Received

Map ID
Direction
Distance
Elevation

MAP FINDINGS

Site

Database(s)

EDR ID Number
EPA ID Number

BP GIBBS STATION 00940 (Continued)

S100831583

Action Date: 1/26/1994
Response Action Outcome: PC

Action Type: TREGS
Action Status: WAVACC
Action Date: 1/26/1994
Response Action Outcome: PC

Action Type: Tier Classification
Action Status: Tier 2 Classification
Action Date: 1/26/1999
Response Action Outcome: PC

Action Type: Response Action Outcome - RAO
Action Status: Inspection and Monitoring Report Received
Action Date: 1/26/2005
Response Action Outcome: PC

Action Type: Response Action Outcome - RAO
Action Status: Inspection and Monitoring Report Received
Action Date: 1/27/2014
Response Action Outcome: PC

Action Type: Phase 5
Action Status: Inspection and Monitoring Report Received
Action Date: 1/29/2003
Response Action Outcome: PC

Action Type: Tier Classification
Action Status: RTN Linked to TCLASS Via IRA Completion Statement
Action Date: 10/17/1996
Response Action Outcome: PC

Action Type: Response Action Outcome - RAO
Action Status: Submittal Retracted
Action Date: 10/26/2017
Response Action Outcome: PC

Action Type: Response Action Outcome - RAO
Action Status: PSCRCD
Action Date: 10/26/2017
Response Action Outcome: PC

Action Type: Tier Classification
Action Status: Tier 2 Extension
Action Date: 11/10/1999
Response Action Outcome: PC

Action Type: Release Abatement Measure
Action Status: Status or Interim Report Received
Action Date: 11/12/1999
Response Action Outcome: PC

Action Type: Release Abatement Measure
Action Status: Modified Revised or Updated Plan Received
Action Date: 11/12/1999
Response Action Outcome: PC

Map ID
Direction
Distance
Elevation

MAP FINDINGS

Site

Database(s)

EDR ID Number
EPA ID Number

BP GIBBS STATION 00940 (Continued)

S100831583

Action Type:	Release Abatement Measure
Action Status:	Status or Interim Report Received
Action Date:	11/2/1998
Response Action Outcome:	PC
Action Type:	Response Action Outcome - RAO
Action Status:	RMRINT
Action Date:	11/2/2012
Response Action Outcome:	PC
Action Type:	Response Action Outcome - RAO
Action Status:	Inspection and Monitoring Report Received
Action Date:	11/2/2012
Response Action Outcome:	PC
Action Type:	Release Abatement Measure
Action Status:	Completion Statement Received
Action Date:	11/7/2000
Response Action Outcome:	PC
Action Type:	Tier Classification
Action Status:	Tier 2 Extension
Action Date:	11/9/1998
Response Action Outcome:	PC
Action Type:	TREGS
Action Status:	WAVSIG
Action Date:	12/14/1993
Response Action Outcome:	PC
Action Type:	Response Action Outcome - RAO
Action Status:	Inspection and Monitoring Report Received
Action Date:	2/3/2006
Response Action Outcome:	PC
Action Type:	Response Action Outcome - RAO
Action Status:	RMRINT
Action Date:	2/5/2016
Response Action Outcome:	PC
Action Type:	Response Action Outcome - RAO
Action Status:	Inspection and Monitoring Report Received
Action Date:	2/5/2016
Response Action Outcome:	PC
Action Type:	Response Action Outcome - RAO
Action Status:	Inspection and Monitoring Report Received
Action Date:	3/2/2004
Response Action Outcome:	PC
Action Type:	Phase 5
Action Status:	Inspection and Monitoring Report Received
Action Date:	3/7/2002
Response Action Outcome:	PC
Action Type:	Phase 2
Action Status:	Scope of Work Received

Map ID
Direction
Distance
Elevation

MAP FINDINGS

Site

Database(s)

EDR ID Number
EPA ID Number

BP GIBBS STATION 00940 (Continued)

S100831583

Action Date: 4/22/1996
Response Action Outcome: PC

Action Type: Partial RAO for this RTN
Action Status: PSCRCD
Action Date: 4/25/2017
Response Action Outcome: PC

Action Type: Release Abatement Measure
Action Status: Status or Interim Report Received
Action Date: 5/1/2000
Response Action Outcome: PC

Action Type: Release Abatement Measure
Action Status: Status or Interim Report Received
Action Date: 5/11/1999
Response Action Outcome: PC

Action Type: RLFA
Action Status: FLDRAN
Action Date: 5/21/2002
Response Action Outcome: PC

Action Type: Response Action Outcome - RAO
Action Status: RMRINT
Action Date: 5/28/2015
Response Action Outcome: PC

Action Type: Response Action Outcome - RAO
Action Status: Inspection and Monitoring Report Received
Action Date: 5/28/2015
Response Action Outcome: PC

Action Type: An activity type that is related to an Audit
Action Status: NOA
Action Date: 5/3/2002
Response Action Outcome: PC

Action Type: Release Abatement Measure
Action Status: Status or Interim Report Received
Action Date: 5/7/1998
Response Action Outcome: PC

Action Type: Response Action Outcome - RAO
Action Status: RMRINT
Action Date: 7/13/2007
Response Action Outcome: PC

Action Type: Response Action Outcome - RAO
Action Status: Inspection and Monitoring Report Received
Action Date: 7/13/2007
Response Action Outcome: PC

Action Type: Release Disposition
Action Status: Valid Transition Site
Action Date: 7/15/1991
Response Action Outcome: PC

Map ID
Direction
Distance
Elevation

MAP FINDINGS

Site

Database(s)

EDR ID Number
EPA ID Number

BP GIBBS STATION 00940 (Continued)

S100831583

Action Type: Response Action Outcome - RAO
Action Status: Inspection and Monitoring Report Received
Action Date: 7/15/2010
Response Action Outcome: PC

Action Type: Response Action Outcome - RAO
Action Status: RMRINT
Action Date: 7/15/2010
Response Action Outcome: PC

Action Type: Response Action Outcome - RAO
Action Status: Inspection and Monitoring Report Received
Action Date: 7/16/2009
Response Action Outcome: PC

Action Type: Response Action Outcome - RAO
Action Status: RMRINT
Action Date: 7/16/2009
Response Action Outcome: PC

Action Type: Response Action Outcome - RAO
Action Status: RMRINT
Action Date: 7/18/2008
Response Action Outcome: PC

Action Type: Response Action Outcome - RAO
Action Status: Inspection and Monitoring Report Received
Action Date: 7/18/2008
Response Action Outcome: PC

Action Type: Response Action Outcome - RAO
Action Status: Inspection and Monitoring Report Received
Action Date: 7/20/2005
Response Action Outcome: PC

Action Type: Tier Classification
Action Status: Tier 2 Extension
Action Date: 7/20/2012
Response Action Outcome: PC

Action Type: Response Action Outcome - RAO
Action Status: RMRINT
Action Date: 7/22/2011
Response Action Outcome: PC

Action Type: Response Action Outcome - RAO
Action Status: Inspection and Monitoring Report Received
Action Date: 7/22/2011
Response Action Outcome: PC

Action Type: Tier Classification
Action Status: Tier 2 Extension
Action Date: 7/23/2011
Response Action Outcome: PC

Action Type: Response Action Outcome - RAO
Action Status: RAO Statement Received

Map ID
Direction
Distance
Elevation

MAP FINDINGS

Site

Database(s)

EDR ID Number
EPA ID Number

BP GIBBS STATION 00940 (Continued)

S100831583

Action Date:	7/23/2011
Response Action Outcome:	PC
Action Type:	Phase 5
Action Status:	Inspection and Monitoring Report Received
Action Date:	7/26/2002
Response Action Outcome:	PC
Action Type:	Tier Classification
Action Status:	TCEXT
Action Date:	7/28/2014
Response Action Outcome:	PC
Action Type:	Response Action Outcome - RAO
Action Status:	Inspection and Monitoring Report Received
Action Date:	7/28/2014
Response Action Outcome:	PC
Action Type:	TREGS
Action Status:	WAVREC
Action Date:	7/30/1993
Response Action Outcome:	PC
Action Type:	Phase 5
Action Status:	Inspection and Monitoring Report Received
Action Date:	7/30/2003
Response Action Outcome:	PC
Action Type:	Response Action Outcome - RAO
Action Status:	Inspection and Monitoring Report Received
Action Date:	8/1/2001
Response Action Outcome:	PC
Action Type:	Response Action Outcome - RAO
Action Status:	RMRINT
Action Date:	8/10/2016
Response Action Outcome:	PC
Action Type:	Response Action Outcome - RAO
Action Status:	Inspection and Monitoring Report Received
Action Date:	8/10/2016
Response Action Outcome:	PC
Action Type:	Response Action Outcome - RAO
Action Status:	RMRINT
Action Date:	8/19/2015
Response Action Outcome:	PC
Action Type:	Response Action Outcome - RAO
Action Status:	Inspection and Monitoring Report Received
Action Date:	8/19/2015
Response Action Outcome:	PC
Action Type:	Response Action Outcome - RAO
Action Status:	Periodic Review Opinion Evaluating Temp Solution
Action Date:	8/4/2006
Response Action Outcome:	PC

Map ID
Direction
Distance
Elevation

MAP FINDINGS

Site

Database(s)

EDR ID Number
EPA ID Number

BP GIBBS STATION 00940 (Continued)

S100831583

Action Type: Response Action Outcome - RAO
Action Status: Inspection and Monitoring Report Received
Action Date: 8/4/2006
Response Action Outcome: PC

Action Type: Phase 2
Action Status: Completion Statement Received
Action Date: 9/18/2000
Response Action Outcome: PC

Action Type: Response Action Outcome - RAO
Action Status: Inspection and Monitoring Report Received
Action Date: 9/20/2004
Response Action Outcome: PC

Release:

Release Tracking Number/Current Status: 3-0003599 / PSC
Primary ID: 3-0003599
Official City: BOSTON
Notification: 07/15/1991
Category: NONE
Status Date: 10/26/2017
Phase: PHASE V
Response Action Outcome: PC - PC
Oil / Haz Material Type: Not reported

[Click here to access the MA DEP site for this facility:](#)

Actions:

Action Type: Release Abatement Measure
Action Status: Written Plan Received
Action Date: 1/12/1998
Response Action Outcome: PC

Action Type: Response Action Outcome - RAO
Action Status: Inspection and Monitoring Report Received
Action Date: 1/18/2007
Response Action Outcome: PC

Action Type: Response Action Outcome - RAO
Action Status: RMRINT
Action Date: 1/18/2007
Response Action Outcome: PC

Action Type: Response Action Outcome - RAO
Action Status: RMRINT
Action Date: 1/18/2010
Response Action Outcome: PC

Action Type: Response Action Outcome - RAO
Action Status: Inspection and Monitoring Report Received
Action Date: 1/18/2010
Response Action Outcome: PC

Action Type: Response Action Outcome - RAO

Map ID
Direction
Distance
Elevation

MAP FINDINGS

Site

Database(s)

EDR ID Number
EPA ID Number

BP GIBBS STATION 00940 (Continued)

S100831583

Action Status:	RMRINT
Action Date:	1/18/2011
Response Action Outcome:	PC
Action Type:	Response Action Outcome - RAO
Action Status:	Inspection and Monitoring Report Received
Action Date:	1/18/2011
Response Action Outcome:	PC
Action Type:	Response Action Outcome - RAO
Action Status:	RMRINT
Action Date:	1/19/2009
Response Action Outcome:	PC
Action Type:	Response Action Outcome - RAO
Action Status:	Inspection and Monitoring Report Received
Action Date:	1/19/2009
Response Action Outcome:	PC
Action Type:	Response Action Outcome - RAO
Action Status:	RMRINT
Action Date:	1/22/2008
Response Action Outcome:	PC
Action Type:	Response Action Outcome - RAO
Action Status:	Inspection and Monitoring Report Received
Action Date:	1/22/2008
Response Action Outcome:	PC
Action Type:	Phase 3
Action Status:	Completion Statement Received
Action Date:	1/23/2001
Response Action Outcome:	PC
Action Type:	Response Action Outcome - RAO
Action Status:	RAO Statement Received
Action Date:	1/23/2001
Response Action Outcome:	PC
Action Type:	Phase 4
Action Status:	Written Plan Received
Action Date:	1/23/2001
Response Action Outcome:	PC
Action Type:	Phase 4
Action Status:	Completion Statement Received
Action Date:	1/23/2001
Response Action Outcome:	PC
Action Type:	Tier Classification
Action Status:	Transmittal, Notice, or Notification Received
Action Date:	1/26/1994
Response Action Outcome:	PC
Action Type:	TREGS
Action Status:	WAVACC
Action Date:	1/26/1994

Map ID
Direction
Distance
Elevation

MAP FINDINGS

Site

Database(s)

EDR ID Number
EPA ID Number

BP GIBBS STATION 00940 (Continued)

S100831583

Response Action Outcome:	PC
Action Type:	Tier Classification
Action Status:	Tier 2 Classification
Action Date:	1/26/1999
Response Action Outcome:	PC
Action Type:	Response Action Outcome - RAO
Action Status:	Inspection and Monitoring Report Received
Action Date:	1/26/2005
Response Action Outcome:	PC
Action Type:	Response Action Outcome - RAO
Action Status:	Inspection and Monitoring Report Received
Action Date:	1/27/2014
Response Action Outcome:	PC
Action Type:	Phase 5
Action Status:	Inspection and Monitoring Report Received
Action Date:	1/29/2003
Response Action Outcome:	PC
Action Type:	Tier Classification
Action Status:	RTN Linked to TCLASS Via IRA Completion Statement
Action Date:	10/17/1996
Response Action Outcome:	PC
Action Type:	Response Action Outcome - RAO
Action Status:	Submittal Retracted
Action Date:	10/26/2017
Response Action Outcome:	PC
Action Type:	Response Action Outcome - RAO
Action Status:	PSCRCO
Action Date:	10/26/2017
Response Action Outcome:	PC
Action Type:	Tier Classification
Action Status:	Tier 2 Extension
Action Date:	11/10/1999
Response Action Outcome:	PC
Action Type:	Release Abatement Measure
Action Status:	Status or Interim Report Received
Action Date:	11/12/1999
Response Action Outcome:	PC
Action Type:	Release Abatement Measure
Action Status:	Modified Revised or Updated Plan Received
Action Date:	11/12/1999
Response Action Outcome:	PC
Action Type:	Release Abatement Measure
Action Status:	Status or Interim Report Received
Action Date:	11/2/1998
Response Action Outcome:	PC

Map ID
Direction
Distance
Elevation

MAP FINDINGS

Site

Database(s)

EDR ID Number
EPA ID Number

BP GIBBS STATION 00940 (Continued)

S100831583

Action Type:	Response Action Outcome - RAO
Action Status:	RMRINT
Action Date:	11/2/2012
Response Action Outcome:	PC
Action Type:	Response Action Outcome - RAO
Action Status:	Inspection and Monitoring Report Received
Action Date:	11/2/2012
Response Action Outcome:	PC
Action Type:	Release Abatement Measure
Action Status:	Completion Statement Received
Action Date:	11/7/2000
Response Action Outcome:	PC
Action Type:	Tier Classification
Action Status:	Tier 2 Extension
Action Date:	11/9/1998
Response Action Outcome:	PC
Action Type:	TREGS
Action Status:	WAVSIG
Action Date:	12/14/1993
Response Action Outcome:	PC
Action Type:	Response Action Outcome - RAO
Action Status:	Inspection and Monitoring Report Received
Action Date:	2/3/2006
Response Action Outcome:	PC
Action Type:	Response Action Outcome - RAO
Action Status:	RMRINT
Action Date:	2/5/2016
Response Action Outcome:	PC
Action Type:	Response Action Outcome - RAO
Action Status:	Inspection and Monitoring Report Received
Action Date:	2/5/2016
Response Action Outcome:	PC
Action Type:	Response Action Outcome - RAO
Action Status:	Inspection and Monitoring Report Received
Action Date:	3/2/2004
Response Action Outcome:	PC
Action Type:	Phase 5
Action Status:	Inspection and Monitoring Report Received
Action Date:	3/7/2002
Response Action Outcome:	PC
Action Type:	Phase 2
Action Status:	Scope of Work Received
Action Date:	4/22/1996
Response Action Outcome:	PC
Action Type:	Partial RAO for this RTN
Action Status:	PSCRCD

Map ID
Direction
Distance
Elevation

MAP FINDINGS

Site

Database(s)

EDR ID Number
EPA ID Number

BP GIBBS STATION 00940 (Continued)

S100831583

Action Date: 4/25/2017
Response Action Outcome: PC

Action Type: Release Abatement Measure
Action Status: Status or Interim Report Received
Action Date: 5/1/2000
Response Action Outcome: PC

Action Type: Release Abatement Measure
Action Status: Status or Interim Report Received
Action Date: 5/11/1999
Response Action Outcome: PC

Action Type: RLFA
Action Status: FLDRAN
Action Date: 5/21/2002
Response Action Outcome: PC

Action Type: Response Action Outcome - RAO
Action Status: RMRINT
Action Date: 5/28/2015
Response Action Outcome: PC

Action Type: Response Action Outcome - RAO
Action Status: Inspection and Monitoring Report Received
Action Date: 5/28/2015
Response Action Outcome: PC

Action Type: An activity type that is related to an Audit
Action Status: NOA
Action Date: 5/3/2002
Response Action Outcome: PC

Action Type: Release Abatement Measure
Action Status: Status or Interim Report Received
Action Date: 5/7/1998
Response Action Outcome: PC

Action Type: Response Action Outcome - RAO
Action Status: RMRINT
Action Date: 7/13/2007
Response Action Outcome: PC

Action Type: Response Action Outcome - RAO
Action Status: Inspection and Monitoring Report Received
Action Date: 7/13/2007
Response Action Outcome: PC

Action Type: Release Disposition
Action Status: Valid Transition Site
Action Date: 7/15/1991
Response Action Outcome: PC

Action Type: Response Action Outcome - RAO
Action Status: Inspection and Monitoring Report Received
Action Date: 7/15/2010
Response Action Outcome: PC

Map ID
Direction
Distance
Elevation

MAP FINDINGS

Site

Database(s)

EDR ID Number
EPA ID Number

BP GIBBS STATION 00940 (Continued)

S100831583

Action Type:	Response Action Outcome - RAO
Action Status:	RMRINT
Action Date:	7/15/2010
Response Action Outcome:	PC
Action Type:	Response Action Outcome - RAO
Action Status:	Inspection and Monitoring Report Received
Action Date:	7/16/2009
Response Action Outcome:	PC
Action Type:	Response Action Outcome - RAO
Action Status:	RMRINT
Action Date:	7/16/2009
Response Action Outcome:	PC
Action Type:	Response Action Outcome - RAO
Action Status:	RMRINT
Action Date:	7/18/2008
Response Action Outcome:	PC
Action Type:	Response Action Outcome - RAO
Action Status:	Inspection and Monitoring Report Received
Action Date:	7/18/2008
Response Action Outcome:	PC
Action Type:	Response Action Outcome - RAO
Action Status:	Inspection and Monitoring Report Received
Action Date:	7/20/2005
Response Action Outcome:	PC
Action Type:	Tier Classification
Action Status:	Tier 2 Extension
Action Date:	7/20/2012
Response Action Outcome:	PC
Action Type:	Response Action Outcome - RAO
Action Status:	RMRINT
Action Date:	7/22/2011
Response Action Outcome:	PC
Action Type:	Response Action Outcome - RAO
Action Status:	Inspection and Monitoring Report Received
Action Date:	7/22/2011
Response Action Outcome:	PC
Action Type:	Tier Classification
Action Status:	Tier 2 Extension
Action Date:	7/23/2011
Response Action Outcome:	PC
Action Type:	Response Action Outcome - RAO
Action Status:	RAO Statement Received
Action Date:	7/23/2011
Response Action Outcome:	PC
Action Type:	Phase 5
Action Status:	Inspection and Monitoring Report Received

Map ID
Direction
Distance
Elevation

MAP FINDINGS

Site

Database(s)

EDR ID Number
EPA ID Number

BP GIBBS STATION 00940 (Continued)

S100831583

Action Date:	7/26/2002
Response Action Outcome:	PC
Action Type:	Tier Classification
Action Status:	TCEXT
Action Date:	7/28/2014
Response Action Outcome:	PC
Action Type:	Response Action Outcome - RAO
Action Status:	Inspection and Monitoring Report Received
Action Date:	7/28/2014
Response Action Outcome:	PC
Action Type:	TREGS
Action Status:	WAVREC
Action Date:	7/30/1993
Response Action Outcome:	PC
Action Type:	Phase 5
Action Status:	Inspection and Monitoring Report Received
Action Date:	7/30/2003
Response Action Outcome:	PC
Action Type:	Response Action Outcome - RAO
Action Status:	Inspection and Monitoring Report Received
Action Date:	8/1/2001
Response Action Outcome:	PC
Action Type:	Response Action Outcome - RAO
Action Status:	RMRINT
Action Date:	8/10/2016
Response Action Outcome:	PC
Action Type:	Response Action Outcome - RAO
Action Status:	Inspection and Monitoring Report Received
Action Date:	8/10/2016
Response Action Outcome:	PC
Action Type:	Response Action Outcome - RAO
Action Status:	RMRINT
Action Date:	8/19/2015
Response Action Outcome:	PC
Action Type:	Response Action Outcome - RAO
Action Status:	Inspection and Monitoring Report Received
Action Date:	8/19/2015
Response Action Outcome:	PC
Action Type:	Response Action Outcome - RAO
Action Status:	Periodic Review Opinion Evaluating Temp Solution
Action Date:	8/4/2006
Response Action Outcome:	PC
Action Type:	Response Action Outcome - RAO
Action Status:	Inspection and Monitoring Report Received
Action Date:	8/4/2006
Response Action Outcome:	PC

Map ID
Direction
Distance
Elevation

MAP FINDINGS

Site

Database(s)

EDR ID Number
EPA ID Number

BP GIBBS STATION 00940 (Continued)

S100831583

Action Type: Phase 2
Action Status: Completion Statement Received
Action Date: 9/18/2000
Response Action Outcome: PC

Action Type: Response Action Outcome - RAO
Action Status: Inspection and Monitoring Report Received
Action Date: 9/20/2004
Response Action Outcome: PC

Chemicals:
Chemical: UNKNOWN
Quantity: Not reported
Location Type: GASSTATION
Source: UST

Release Tracking Number/Current Status: 3-0014116 / RAONR
Primary ID: Not reported
Official City: BOSTON
Notification: 08/13/1996
Category: 72 HR
Status Date: 01/26/1999
Phase: Not reported
Response Action Outcome: -
Oil / Haz Material Type: Oil

[Click here to access the MA DEP site for this facility:](#)

Actions:

Action Type: Tier Classification
Action Status: Transmittal, Notice, or Notification Received
Action Date: 1/26/1994
Response Action Outcome: Not reported

Action Type: RAO Not Required
Action Status: Linked to a Tier Classified Site
Action Date: 1/26/1999
Response Action Outcome: Not reported

Action Type: Tier Classification
Action Status: Tier 2 Classification
Action Date: 1/26/1999
Response Action Outcome: Not reported

Action Type: Tier Classification
Action Status: RTN Linked to TCLASS Via IRA Completion Statement
Action Date: 10/17/1996
Response Action Outcome: Not reported

Action Type: RNF
Action Status: Reportable Release under MGL 21E
Action Date: 10/17/1996
Response Action Outcome: Not reported

Action Type: Immediate Response Action
Action Status: Completion Statement Received

Map ID
Direction
Distance
Elevation

MAP FINDINGS

Site

Database(s)

EDR ID Number
EPA ID Number

BP GIBBS STATION 00940 (Continued)

S100831583

Action Date: 10/17/1996
Response Action Outcome: Not reported

Action Type: RAO Not Required
Action Status: Linked to a Tier Classified Site
Action Date: 10/17/1996
Response Action Outcome: Not reported

Action Type: Tier Classification
Action Status: Tier 2 Extension
Action Date: 11/10/1999
Response Action Outcome: Not reported

Action Type: Tier Classification
Action Status: Tier 2 Extension
Action Date: 11/9/1998
Response Action Outcome: Not reported

Action Type: Tier Classification
Action Status: Tier 2 Extension
Action Date: 7/20/2012
Response Action Outcome: Not reported

Action Type: Tier Classification
Action Status: Tier 2 Extension
Action Date: 7/23/2011
Response Action Outcome: Not reported

Action Type: Tier Classification
Action Status: TCEXT
Action Date: 7/28/2014
Response Action Outcome: Not reported

Action Type: Immediate Response Action
Action Status: IRA Assessment Only
Action Date: 8/13/1996
Response Action Outcome: Not reported

Action Type: Release Disposition
Action Status: Reportable Release under MGL 21E
Action Date: 8/13/1996
Response Action Outcome: Not reported

Action Type: A Notice sent to a Potentially Responsible Party (PRP)
Action Status: A MassDEP piece of correspondence was issued (approvals, NORs, etc.
Action Date: 9/3/1996
Response Action Outcome: Not reported

Chemicals:
Chemical: PETROLEUM
Quantity: Not reported
Chemical: GASOLINE
Quantity: Not reported
Location Type: COMMERCIAL
Source: UST

Release Tracking Number/Current Status: 3-0030128 / RAO

Map ID
Direction
Distance
Elevation

MAP FINDINGS

Site

Database(s)

EDR ID Number
EPA ID Number

BP GIBBS STATION 00940 (Continued)

S100831583

Primary ID: Not reported
Official City: BOSTON
Notification: 07/08/2011
Category: 72 HR
Status Date: 08/18/2011
Phase: Not reported
Response Action Outcome: A1 - A permanent solution has been achieved. Contamination has been reduced to background or a threat of release has been eliminated.
Oil / Haz Material Type: Oil

[Click here to access the MA DEP site for this facility:](#)

Actions:

Action Type: A Notice sent to a Potentially Responsible Party (PRP)
Action Status: A MassDEP piece of correspondence was issued (approvals, NORs, etc.
Action Date: 7/22/2011
Response Action Outcome: A permanent solution has been achieved. Contamination has been reduced to background or a threat of release has been eliminated.

Action Type: Release Disposition
Action Status: Reportable Release under MGL 21E
Action Date: 7/8/2011
Response Action Outcome: A permanent solution has been achieved. Contamination has been reduced to background or a threat of release has been eliminated.

Action Type: Immediate Response Action
Action Status: Oral Approval of Plan or Action
Action Date: 7/8/2011
Response Action Outcome: A permanent solution has been achieved. Contamination has been reduced to background or a threat of release has been eliminated.

Action Type: RNF
Action Status: Reportable Release under MGL 21E
Action Date: 8/18/2011
Response Action Outcome: A permanent solution has been achieved. Contamination has been reduced to background or a threat of release has been eliminated.

Action Type: RNFE
Action Status: Transmittal, Notice, or Notification Received
Action Date: 8/18/2011
Response Action Outcome: A permanent solution has been achieved. Contamination has been reduced to background or a threat of release has been eliminated.

Action Type: Response Action Outcome - RAO
Action Status: Level I - Technical Screen Audit
Action Date: 8/18/2011
Response Action Outcome: A permanent solution has been achieved. Contamination has been reduced to background or a threat of release has been eliminated.

Action Type: Response Action Outcome - RAO
Action Status: RAO Statement Received
Action Date: 8/18/2011
Response Action Outcome: A permanent solution has been achieved. Contamination has been reduced to background or a threat of release has been eliminated.

Chemicals:

Map ID
Direction
Distance
Elevation

MAP FINDINGS

Site

Database(s)

EDR ID Number
EPA ID Number

BP GIBBS STATION 00940 (Continued)

S100831583

Chemical: GASOLINE
Quantity: 1 gallons
Location Type: COMMERCIAL
Source: LINE
Source: FLEXIBLE
Source: CONNECTOR
Source: UST

HW GEN:
EPA Id: MAC300006608
RCRA Generator Status: VSQG
State Generator Status: Not reported

**AC180
SE
1/2-1
0.838 mi.
4425 ft.**

**BOYLSTON PL
323 BOYLSTON ST
BROOKLINE, MA 02446
Site 4 of 4 in cluster AC**

**MA SHWS S105309397
MA RELEASE N/A**

**Relative:
Lower
Actual:
49 ft.**

SHWS:
Release Tracking Number/Current Status: 3-0021450 / DPS
Release Town: BROOKLINE
Notification Date: 01/31/2002
Category: 120 DY
Associated ID: Not reported
Current Status: Downgradient Property Status
Status Date: 06/09/2003
Phase: Not reported
Response Action Outcome: -
Oil Or Haz Material: Oil

Click here to access the MA DEP site for this facility:

Chemicals:
Chemical: C9 THRU C10 AROMATIC HYDROCARBONS
Quantity: 8170 micrograms per liter
Chemical: TPH
Quantity: 2940 micrograms per liter

Actions:
Action Type: Release Disposition
Action Status: Reportable Release under MGL 21E
Action Date: 1/31/2002
Response Action Outcome: Not reported

Action Type: RNF
Action Status: Reportable Release under MGL 21E
Action Date: 1/31/2002
Response Action Outcome: Not reported

Action Type: Release Abatement Measure
Action Status: Written Plan Received
Action Date: 2/22/2005
Response Action Outcome: Not reported

Action Type: A Notice sent to a Potentially Responsible Party (PRP)

Map ID
Direction
Distance
Elevation

MAP FINDINGS

Site

Database(s)

EDR ID Number
EPA ID Number

BOYLSTON PL (Continued)

S105309397

Action Status: A MassDEP piece of correspondence was issued (approvals, NORs, etc.)
Action Date: 3/8/2002
Response Action Outcome: Not reported

Action Type: RLFA
Action Status: FOLOFF
Action Date: 4/27/2005
Response Action Outcome: Not reported

Action Type: Compliance and Enforcement Action
Action Status: Notice of Non-Compliance Issued
Action Date: 4/8/2003
Response Action Outcome: Not reported

Action Type: Downgradient Property Status
Action Status: Fee Received - FMCRA Use Only
Action Date: 6/16/2003
Response Action Outcome: Not reported

Action Type: Release Abatement Measure
Action Status: Completion Statement Received
Action Date: 6/28/2005
Response Action Outcome: Not reported

Action Type: Downgradient Property Status
Action Status: Transmittal, Notice, or Notification Received
Action Date: 6/9/2003
Response Action Outcome: Not reported

Release:

Release Tracking Number/Current Status: 3-0021450 / DPS
Primary ID: Not reported
Official City: BROOKLINE
Notification: 01/31/2002
Category: 120 DY
Status Date: 06/09/2003
Phase: Not reported
Response Action Outcome: -
Oil / Haz Material Type: Oil

[Click here to access the MA DEP site for this facility:](#)

Actions:

Action Type: Release Disposition
Action Status: Reportable Release under MGL 21E
Action Date: 1/31/2002
Response Action Outcome: Not reported

Action Type: RNF
Action Status: Reportable Release under MGL 21E
Action Date: 1/31/2002
Response Action Outcome: Not reported

Action Type: Release Abatement Measure
Action Status: Written Plan Received

Map ID
 Direction
 Distance
 Elevation

MAP FINDINGS

Site

Database(s)

EDR ID Number
 EPA ID Number

BOYLSTON PL (Continued)

S105309397

Action Date:	2/22/2005
Response Action Outcome:	Not reported
Action Type:	A Notice sent to a Potentially Responsible Party (PRP)
Action Status:	A MassDEP piece of correspondence was issued (approvals, NORs, etc.)
Action Date:	3/8/2002
Response Action Outcome:	Not reported
Action Type:	RLFA
Action Status:	FOLOFF
Action Date:	4/27/2005
Response Action Outcome:	Not reported
Action Type:	Compliance and Enforcement Action
Action Status:	Notice of Non-Compliance Issued
Action Date:	4/8/2003
Response Action Outcome:	Not reported
Action Type:	Downgradient Property Status
Action Status:	Fee Received - FMCRA Use Only
Action Date:	6/16/2003
Response Action Outcome:	Not reported
Action Type:	Release Abatement Measure
Action Status:	Completion Statement Received
Action Date:	6/28/2005
Response Action Outcome:	Not reported
Action Type:	Downgradient Property Status
Action Status:	Transmittal, Notice, or Notification Received
Action Date:	6/9/2003
Response Action Outcome:	Not reported
Chemicals:	
Chemical:	C9 THRU C10 AROMATIC HYDROCARBONS
Quantity:	8170 micrograms per liter
Chemical:	TPH
Quantity:	2940 micrograms per liter

AG181
SE
 1/2-1
 0.847 mi.
 4471 ft.

NO LOCATION AID
303-307 BOYLSTON ST
BROOKLINE, MA 02445

MA SHWS S108034482
MA RELEASE N/A

Site 1 of 4 in cluster AG

Relative:
Lower
Actual:
46 ft.

SHWS:
 Release Tracking Number/Current Status: 3-0025944 / RAO
 Release Town: BROOKLINE
 Notification Date: 05/26/2006
 Category: 120 DY
 Associated ID: Not reported
Current Status: Response Action Outcome
 Status Date: 05/26/2006
 Phase: Not reported
 Response Action Outcome: B1 - Remedial actions have not been conducted because a level of No Significant Risk exists.
 Oil Or Haz Material: Hazardous Material

Map ID
Direction
Distance
Elevation

MAP FINDINGS

Site

Database(s)

EDR ID Number
EPA ID Number

NO LOCATION AID (Continued)

S108034482

[Click here to access the MA DEP site for this facility:](#)

Chemicals:

Chemical: NAPHTHALENE
Quantity: 4.11 milligrams per kilogram

Actions:

Action Type: Response Action Outcome - RAO
Action Status: RAO Statement Received
Action Date: 5/26/2006
Response Action Outcome: Remedial actions have not been conducted because a level of No Significant Risk exists.

Action Type: RNF
Action Status: Reportable Release under MGL 21E
Action Date: 5/26/2006
Response Action Outcome: Remedial actions have not been conducted because a level of No Significant Risk exists.

Action Type: Release Disposition
Action Status: Reportable Release under MGL 21E
Action Date: 5/26/2006
Response Action Outcome: Remedial actions have not been conducted because a level of No Significant Risk exists.

Action Type: A Notice sent to a Potentially Responsible Party (PRP)
Action Status: A MassDEP piece of correspondence was issued (approvals, NORs, etc.)
Action Date: 6/20/2006
Response Action Outcome: Remedial actions have not been conducted because a level of No Significant Risk exists.

Release:

Release Tracking Number/Current Status: 3-0025944 / RAO
Primary ID: Not reported
Official City: BROOKLINE
Notification: 05/26/2006
Category: 120 DY
Status Date: 05/26/2006
Phase: Not reported
Response Action Outcome: B1 - Remedial actions have not been conducted because a level of No Significant Risk exists.
Oil / Haz Material Type: Hazardous Material

[Click here to access the MA DEP site for this facility:](#)

Actions:

Action Type: Response Action Outcome - RAO
Action Status: RAO Statement Received
Action Date: 5/26/2006
Response Action Outcome: Remedial actions have not been conducted because a level of No Significant Risk exists.

Action Type: RNF

Map ID
Direction
Distance
Elevation

MAP FINDINGS

Site

Database(s)

EDR ID Number
EPA ID Number

NO LOCATION AID (Continued)

S108034482

Action Status: Reportable Release under MGL 21E
Action Date: 5/26/2006
Response Action Outcome: Remedial actions have not been conducted because a level of No Significant Risk exists.

Action Type: Release Disposition
Action Status: Reportable Release under MGL 21E
Action Date: 5/26/2006
Response Action Outcome: Remedial actions have not been conducted because a level of No Significant Risk exists.

Action Type: A Notice sent to a Potentially Responsible Party (PRP)
Action Status: A MassDEP piece of correspondence was issued (approvals, NORs, etc.)
Action Date: 6/20/2006
Response Action Outcome: Remedial actions have not been conducted because a level of No Significant Risk exists.

Chemicals:
Chemical: NAPHTHALENE
Quantity: 4.11 milligrams per kilogram

**AG182
SE
1/2-1
0.847 mi.
4471 ft.**

**NO LOCATION AID
303 BOYLSTON ST
BROOKLINE, MA 02146**

**MA SHWS S104545542
MA RELEASE N/A
MA ASBESTOS**

Site 2 of 4 in cluster AG

**Relative:
Lower
Actual:
46 ft.**

SHWS:
Release Tracking Number/Current Status: 3-0013410 / DPS
Release Town: BROOKLINE
Notification Date: 02/02/1996
Category: 120 DY
Associated ID: Not reported
Current Status: Downgradient Property Status
Status Date: 05/26/2006
Phase: PHASE II
Response Action Outcome: -
Oil Or Haz Material: Hazardous Material

Click here to access the MA DEP site for this facility:

Chemicals:
Chemical: BENZENE
Quantity: 8.7 milligrams per liter

Actions:
Action Type: Phase 1
Action Status: Completion Statement Received
Action Date: 11/15/2005
Response Action Outcome: Not reported

Action Type: Tier Classification
Action Status: Tier 2 Classification
Action Date: 11/15/2005
Response Action Outcome: Not reported

Map ID
Direction
Distance
Elevation

MAP FINDINGS

Site

Database(s)

EDR ID Number
EPA ID Number

NO LOCATION AID (Continued)

S104545542

Action Type: Tier Classification
Action Status: Transmittal, Notice, or Notification Received
Action Date: 11/15/2005
Response Action Outcome: Not reported

Action Type: Compliance and Enforcement Action
Action Status: Interim Deadline Letter Issued
Action Date: 2/10/2005
Response Action Outcome: Not reported

Action Type: A Notice sent to a Potentially Responsible Party (PRP)
Action Status: A MassDEP piece of correspondence was issued (approvals, NORs, etc.)
Action Date: 2/10/2005
Response Action Outcome: Not reported

Action Type: RNF
Action Status: Reportable Release under MGL 21E
Action Date: 2/2/1996
Response Action Outcome: Not reported

Action Type: Release Disposition
Action Status: Reportable Release under MGL 21E
Action Date: 2/2/1996
Response Action Outcome: Not reported

Action Type: A Notice sent to a Potentially Responsible Party (PRP)
Action Status: A MassDEP piece of correspondence was issued (approvals, NORs, etc.)
Action Date: 5/22/1996
Response Action Outcome: Not reported

Action Type: Downgradient Property Status
Action Status: Transmittal, Notice, or Notification Received
Action Date: 5/26/2006
Response Action Outcome: Not reported

Action Type: Compliance and Enforcement Action
Action Status: Notice of Non-Compliance Issued
Action Date: 8/19/1999
Response Action Outcome: Not reported

Release:

Release Tracking Number/Current Status: 3-0013410 / DPS
Primary ID: Not reported
Official City: BROOKLINE
Notification: 02/02/1996
Category: 120 DY
Status Date: 05/26/2006
Phase: PHASE II
Response Action Outcome: -
Oil / Haz Material Type: Hazardous Material

[Click here to access the MA DEP site for this facility:](#)

Actions:

Action Type: Phase 1

Map ID
Direction
Distance
Elevation

MAP FINDINGS

Site

Database(s)

EDR ID Number
EPA ID Number

NO LOCATION AID (Continued)

S104545542

Action Status:	Completion Statement Received
Action Date:	11/15/2005
Response Action Outcome:	Not reported
Action Type:	Tier Classification
Action Status:	Tier 2 Classification
Action Date:	11/15/2005
Response Action Outcome:	Not reported
Action Type:	Tier Classification
Action Status:	Transmittal, Notice, or Notification Received
Action Date:	11/15/2005
Response Action Outcome:	Not reported
Action Type:	Compliance and Enforcement Action
Action Status:	Interim Deadline Letter Issued
Action Date:	2/10/2005
Response Action Outcome:	Not reported
Action Type:	A Notice sent to a Potentially Responsible Party (PRP)
Action Status:	A MassDEP piece of correspondence was issued (approvals, NORs, etc.
Action Date:	2/10/2005
Response Action Outcome:	Not reported
Action Type:	RNF
Action Status:	Reportable Release under MGL 21E
Action Date:	2/2/1996
Response Action Outcome:	Not reported
Action Type:	Release Disposition
Action Status:	Reportable Release under MGL 21E
Action Date:	2/2/1996
Response Action Outcome:	Not reported
Action Type:	A Notice sent to a Potentially Responsible Party (PRP)
Action Status:	A MassDEP piece of correspondence was issued (approvals, NORs, etc.
Action Date:	5/22/1996
Response Action Outcome:	Not reported
Action Type:	Downgradient Property Status
Action Status:	Transmittal, Notice, or Notification Received
Action Date:	5/26/2006
Response Action Outcome:	Not reported
Action Type:	Compliance and Enforcement Action
Action Status:	Notice of Non-Compliance Issued
Action Date:	8/19/1999
Response Action Outcome:	Not reported

Chemicals:
Chemical: BENZENE
Quantity: 8.7 milligrams per liter

ASBESTOS:
Notification: Not reported
DEP Region: Not reported

Map ID
Direction
Distance
Elevation

MAP FINDINGS

Site

Database(s)

EDR ID Number
EPA ID Number

NO LOCATION AID (Continued)

S10454542

Notifiers Name: Not reported
Start Date: 09/24/2015
End Date: 09/30/2015
Date Entered: Not reported
Entry Date: 09/11/2015
Quantity Material Removed SF: 3100.00
Quantity Material Removed LF: .00
Project Description: TRANSPANEL
AR Tracking ID: 221907
Super Lic Number: AS071933
Monitor Lic Number: AA000232
Lab Lic Number: AA000232
Year: 2015
Sticker Number: 100228567
Form Type: ANF-001
Fee Status: HUNDRED
Facility Phone: 6178010252
Sub Town: Not reported
Worksite: EXT FACADE
Occupied: 0
Contractor: AC000873
Contract Type: WRITTEN
Hours: 7A-4P
Project Type: Renv
Abatement Process: oth:DISMANTLING OF EXTERIOR TRANSITE SOFFIT
Location: OUTDOORS
Decon Process: FULL THREE STAGE W/SHOWER
Disposal Methods: MATERIALS WILL BE WETTED AND PLACED IN DOUBLE BAGS AND LABELED FOR TRANSPORTATION

Facility Usage: OFFICE
Waiver Given: Not reported
DEP Waiver Number: Not reported
DLWD Waiver Number: Not reported
Small Owner Occ: 0
Owner Name: PAUL BRUGMAN
Owner Address: 606 WILSHIRE BLVD
Owner City: SANTA MONICA
Owner State: MA
On Site Manager Name: ANDREW MARSANO
On Site Manager Phone: 6178010252
Ins Comp: ACE AMERICAN INSURANCE COMPANY
Policy Number: OG253198
EXP Date: 8/24/2016
Facility Size: 15000
Transporter Name: SERVICE TRANSPORT
Transporter Address: 58 PYLES LANE
Transporter City: NEW CASTLE
Transporter State: DE
Final Site: Not reported
Certified Name: DIANE BARD
Cert Sign Date: 09/11/2015
Certified Company: CRUZ ABATEMENT & CONTRACTING SERVICES,LLC
Certified Phone: 9786555466
Entered_by: CRUZABATE1

Notification: Not reported
DEP Region: Not reported

Map ID
Direction
Distance
Elevation

MAP FINDINGS

Site

Database(s)

EDR ID Number
EPA ID Number

NO LOCATION AID (Continued)

S10454542

Notifiers Name: Not reported
Start Date: 09/24/2015
End Date: 09/30/2015
Date Entered: Not reported
Entry Date: 09/10/2015
Quantity Material Removed SF: 3100.00
Quantity Material Removed LF: Not reported
Project Description: TRANSPANEL
AR Tracking ID: 221847
Super Lic Number: AS071933
Monitor Lic Number: AA000232
Lab Lic Number: AA000232
Year: 2015
Sticker Number: 100228558
Form Type: ANF-001
Fee Status: HUNDRED
Facility Phone: 6178010252
Sub Town: Not reported
Worksite: EXT FACADE
Occupied: 0
Contractor: AC000035
Contract Type: WRITTEN
Hours: 7A-4P
Project Type: Renv
Abatement Process: oth:DISMANTLING OF EXTERIOR TRANSITE SOFFIT
Location: OUTDOORS
Decon Process: FULL THREE STAGE W/SHOWER
Disposal Methods: MATERIALS WILL BE WETTED AND PLACED IN DOUBLE BAGS AND LABELED FOR TRANSPORTATION

Facility Usage: OFFICE
Waiver Given: Not reported
DEP Waiver Number: Not reported
DLWD Waiver Number: Not reported
Small Owner Occ: 0
Owner Name: PAUL BRUGMAN
Owner Address: 606 WILSHIRE BLVD
Owner City: SANTA MONICA
Owner State: MA
On Site Manager Name: ANDREW MARSANO
On Site Manager Phone: 6178010252
Ins Comp: THE HARTFORD INSURANCE COMPANY
Policy Number: UB-2E618043-14
EXP Date: 12/28/2015
Facility Size: 15000
Transporter Name: SERVICE TRANSPORT
Transporter Address: 58 PYLES LANE
Transporter City: NEW CASTLE
Transporter State: DE
Final Site: Not reported
Certified Name: MIKE MORRIS
Cert Sign Date: 09/10/2015
Certified Company: DEC-TAM
Certified Phone: 9784702860
Entered_by: DECTAM

Notification: Not reported
DEP Region: Not reported

Map ID
Direction
Distance
Elevation

MAP FINDINGS

Site

Database(s)

EDR ID Number
EPA ID Number

NO LOCATION AID (Continued)

S104545542

Notifiers Name: Not reported
Start Date: 09/02/2015
End Date: 09/04/2015
Date Entered: Not reported
Entry Date: 08/20/2015
Quantity Material Removed SF: 3100.00
Quantity Material Removed LF: Not reported
Project Description: TRANSPANEL
AR Tracking ID: 220302
Super Lic Number: AS071933
Monitor Lic Number: Not reported
Lab Lic Number: Not reported
Year: 2015
Sticker Number: 100227170
Form Type: ANF-001
Fee Status: HUNDRED
Facility Phone: 6178010252
Sub Town: Not reported
Worksite: EXT FACADE
Occupied: 0
Contractor: AC000035
Contract Type: WRITTEN
Hours: 7A-4P
Project Type: Renv
Abatement Process: oth:DISMANTLING OF EXTERIOR TRANSITE SOFFIT
Location: OUTDOORS
Decon Process: THREE STAGE
Disposal Methods: MATERIALS WILL BE WETTED AND PLACED IN DOUBLE BAGS AND LABELED FOR TRANSPORTATION
Facility Usage: OFFICE
Waiver Given: Not reported
DEP Waiver Number: Not reported
DLWD Waiver Number: Not reported
Small Owner Occ: 0
Owner Name: PAUL BRUGMAN
Owner Address: 606 WILSHIRE BLVD
Owner City: SANTA MONICA
Owner State: MA
On Site Manager Name: ANDREW MARSANO
On Site Manager Phone: 6178010252
Ins Comp: THE HARTFORD INSURANCE COMPANY
Policy Number: UB-2E618043-14
EXP Date: 12/28/2015
Facility Size: 15000
Transporter Name: SERVICE TRANSPORT
Transporter Address: 58 PYLES LANE
Transporter City: NEW CASTLE
Transporter State: DE
Final Site: Not reported
Certified Name: MIKE MORRIS
Cert Sign Date: 08/20/2015
Certified Company: DEC-TAM
Certified Phone: 9784702860
Entered_by: DECTAM

Map ID
Direction
Distance
Elevation

MAP FINDINGS

Site

Database(s)

EDR ID Number
EPA ID Number

AH183
NW
1/2-1
0.847 mi.
4472 ft.

WASHINGTON ST
3-5 WINSHIP ST
BRIGHTON, MA 02135

MA SHWS S106511392
MA RELEASE N/A

Site 1 of 3 in cluster AH

Relative:
Lower

SHWS:

Actual:
97 ft.

Release Tracking Number/Current Status: 3-0014160 / RAO
Release Town: BOSTON
Notification Date: 08/20/1996
Category: 120 DY
Associated ID: Not reported
Current Status: Response Action Outcome
Status Date: 08/27/2001
Phase: PHASE IV
Response Action Outcome: A2 - A permanent solution has been achieved. Contamination has not been reduced to background.
Oil Or Haz Material: Oil and Hazardous Material

[Click here to access the MA DEP site for this facility:](#)

Chemicals:

Chemical: 1,3,5-TRIMETHYL BENZENE
Quantity: 130 milligrams per kilogram
Chemical: BENZENE
Quantity: 4.2 milligrams per liter
Chemical: TPH
Quantity: 3800 milligrams per kilogram

Actions:

Action Type: Release Abatement Measure
Action Status: Status or Interim Report Received
Action Date: 10/22/1999
Response Action Outcome: A permanent solution has been achieved. Contamination has not been reduced to background.

Action Type: RLFA
Action Status: FLDRAN
Action Date: 11/19/1999
Response Action Outcome: A permanent solution has been achieved. Contamination has not been reduced to background.

Action Type: Release Abatement Measure
Action Status: Completion Statement Received
Action Date: 12/7/1998
Response Action Outcome: A permanent solution has been achieved. Contamination has not been reduced to background.

Action Type: Release Abatement Measure
Action Status: Written Plan Received
Action Date: 12/7/1998
Response Action Outcome: A permanent solution has been achieved. Contamination has not been reduced to background.

Action Type: Phase 2
Action Status: Scope of Work Received
Action Date: 2/2/2000
Response Action Outcome: A permanent solution has been achieved. Contamination has not been

Map ID
Direction
Distance
Elevation

MAP FINDINGS

Site

Database(s)

EDR ID Number
EPA ID Number

WASHINGTON ST (Continued)

S106511392

reduced to background.

Action Type: Release Abatement Measure
Action Status: Status or Interim Report Received
Action Date: 2/2/2001
Response Action Outcome: A permanent solution has been achieved. Contamination has not been reduced to background.

Action Type: Release Abatement Measure
Action Status: Status or Interim Report Received
Action Date: 4/9/1999
Response Action Outcome: A permanent solution has been achieved. Contamination has not been reduced to background.

Action Type: Release Abatement Measure
Action Status: Status or Interim Report Received
Action Date: 4/9/2001
Response Action Outcome: A permanent solution has been achieved. Contamination has not been reduced to background.

Action Type: Release Abatement Measure
Action Status: Status or Interim Report Received
Action Date: 5/28/1997
Response Action Outcome: A permanent solution has been achieved. Contamination has not been reduced to background.

Action Type: Release Abatement Measure
Action Status: Status or Interim Report Received
Action Date: 5/8/2000
Response Action Outcome: A permanent solution has been achieved. Contamination has not been reduced to background.

Action Type: Phase 2
Action Status: Notice of Delay in Meeting RA Deadline Received
Action Date: 8/1/2000
Response Action Outcome: A permanent solution has been achieved. Contamination has not been reduced to background.

Action Type: Release Abatement Measure
Action Status: Fee Received - FMCRA Use Only
Action Date: 8/19/1996
Response Action Outcome: A permanent solution has been achieved. Contamination has not been reduced to background.

Action Type: Release Abatement Measure
Action Status: Written Plan Received
Action Date: 8/20/1996
Response Action Outcome: A permanent solution has been achieved. Contamination has not been reduced to background.

Action Type: Release Disposition
Action Status: Reportable Release under MGL 21E
Action Date: 8/20/1996
Response Action Outcome: A permanent solution has been achieved. Contamination has not been reduced to background.

Action Type: RNF

Map ID
Direction
Distance
Elevation

MAP FINDINGS

Site

Database(s)

EDR ID Number
EPA ID Number

WASHINGTON ST (Continued)

S106511392

Action Status: Reportable Release under MGL 21E
Action Date: 8/20/1996
Response Action Outcome: A permanent solution has been achieved. Contamination has not been reduced to background.

Action Type: Release Abatement Measure
Action Status: Status or Interim Report Received
Action Date: 8/27/1997
Response Action Outcome: A permanent solution has been achieved. Contamination has not been reduced to background.

Action Type: Response Action Outcome - RAO
Action Status: RAO Statement Received
Action Date: 8/27/2001
Response Action Outcome: A permanent solution has been achieved. Contamination has not been reduced to background.

Action Type: Phase 1
Action Status: Completion Statement Received
Action Date: 8/29/1997
Response Action Outcome: A permanent solution has been achieved. Contamination has not been reduced to background.

Action Type: Tier Classification
Action Status: Legal Notice Published
Action Date: 8/29/1997
Response Action Outcome: A permanent solution has been achieved. Contamination has not been reduced to background.

Action Type: Tier Classification
Action Status: Transmittal, Notice, or Notification Received
Action Date: 8/29/1997
Response Action Outcome: A permanent solution has been achieved. Contamination has not been reduced to background.

Action Type: Tier Classification
Action Status: Tier 2 Classification
Action Date: 8/29/1997
Response Action Outcome: A permanent solution has been achieved. Contamination has not been reduced to background.

Action Type: Phase 3
Action Status: Notice of Delay in Meeting RA Deadline Received
Action Date: 8/4/1999
Response Action Outcome: A permanent solution has been achieved. Contamination has not been reduced to background.

Action Type: Phase 2
Action Status: Notice of Delay in Meeting RA Deadline Received
Action Date: 8/4/1999
Response Action Outcome: A permanent solution has been achieved. Contamination has not been reduced to background.

Action Type: Phase 2
Action Status: Completion Statement Received
Action Date: 9/14/2000
Response Action Outcome: A permanent solution has been achieved. Contamination has not been reduced to background.

Map ID
Direction
Distance
Elevation

MAP FINDINGS

Site

Database(s)

EDR ID Number
EPA ID Number

WASHINGTON ST (Continued)

S106511392

reduced to background.

Action Type: Phase 3
Action Status: Completion Statement Received
Action Date: 9/15/2000
Response Action Outcome: A permanent solution has been achieved. Contamination has not been reduced to background.

Action Type: A Notice sent to a Potentially Responsible Party (PRP)
Action Status: A MassDEP piece of correspondence was issued (approvals, NORs, etc.)
Action Date: 9/5/1996
Response Action Outcome: A permanent solution has been achieved. Contamination has not been reduced to background.

Release:

Release Tracking Number/Current Status: 3-0014160 / RAO
Primary ID: Not reported
Official City: BOSTON
Notification: 08/20/1996
Category: 120 DY
Status Date: 08/27/2001
Phase: PHASE IV
Response Action Outcome: A2 - A permanent solution has been achieved. Contamination has not been reduced to background.
Oil / Haz Material Type: Oil and Hazardous Material

[Click here to access the MA DEP site for this facility:](#)

Actions:

Action Type: Release Abatement Measure
Action Status: Status or Interim Report Received
Action Date: 10/22/1999
Response Action Outcome: A permanent solution has been achieved. Contamination has not been reduced to background.

Action Type: RLFA
Action Status: FLDRAN
Action Date: 11/19/1999
Response Action Outcome: A permanent solution has been achieved. Contamination has not been reduced to background.

Action Type: Release Abatement Measure
Action Status: Completion Statement Received
Action Date: 12/7/1998
Response Action Outcome: A permanent solution has been achieved. Contamination has not been reduced to background.

Action Type: Release Abatement Measure
Action Status: Written Plan Received
Action Date: 12/7/1998
Response Action Outcome: A permanent solution has been achieved. Contamination has not been reduced to background.

Action Type: Phase 2
Action Status: Scope of Work Received

Map ID
Direction
Distance
Elevation

MAP FINDINGS

Site

Database(s)

EDR ID Number
EPA ID Number

WASHINGTON ST (Continued)

S106511392

Action Date:	2/2/2000
Response Action Outcome:	A permanent solution has been achieved. Contamination has not been reduced to background.
Action Type:	Release Abatement Measure
Action Status:	Status or Interim Report Received
Action Date:	2/2/2001
Response Action Outcome:	A permanent solution has been achieved. Contamination has not been reduced to background.
Action Type:	Release Abatement Measure
Action Status:	Status or Interim Report Received
Action Date:	4/9/1999
Response Action Outcome:	A permanent solution has been achieved. Contamination has not been reduced to background.
Action Type:	Release Abatement Measure
Action Status:	Status or Interim Report Received
Action Date:	4/9/2001
Response Action Outcome:	A permanent solution has been achieved. Contamination has not been reduced to background.
Action Type:	Release Abatement Measure
Action Status:	Status or Interim Report Received
Action Date:	5/28/1997
Response Action Outcome:	A permanent solution has been achieved. Contamination has not been reduced to background.
Action Type:	Release Abatement Measure
Action Status:	Status or Interim Report Received
Action Date:	5/8/2000
Response Action Outcome:	A permanent solution has been achieved. Contamination has not been reduced to background.
Action Type:	Phase 2
Action Status:	Notice of Delay in Meeting RA Deadline Received
Action Date:	8/1/2000
Response Action Outcome:	A permanent solution has been achieved. Contamination has not been reduced to background.
Action Type:	Release Abatement Measure
Action Status:	Fee Received - FMCRA Use Only
Action Date:	8/19/1996
Response Action Outcome:	A permanent solution has been achieved. Contamination has not been reduced to background.
Action Type:	Release Abatement Measure
Action Status:	Written Plan Received
Action Date:	8/20/1996
Response Action Outcome:	A permanent solution has been achieved. Contamination has not been reduced to background.
Action Type:	Release Disposition
Action Status:	Reportable Release under MGL 21E
Action Date:	8/20/1996
Response Action Outcome:	A permanent solution has been achieved. Contamination has not been reduced to background.

Map ID
Direction
Distance
Elevation

MAP FINDINGS

Site

Database(s)

EDR ID Number
EPA ID Number

WASHINGTON ST (Continued)

S106511392

Action Type: RNF
Action Status: Reportable Release under MGL 21E
Action Date: 8/20/1996
Response Action Outcome: A permanent solution has been achieved. Contamination has not been reduced to background.

Action Type: Release Abatement Measure
Action Status: Status or Interim Report Received
Action Date: 8/27/1997
Response Action Outcome: A permanent solution has been achieved. Contamination has not been reduced to background.

Action Type: Response Action Outcome - RAO
Action Status: RAO Statement Received
Action Date: 8/27/2001
Response Action Outcome: A permanent solution has been achieved. Contamination has not been reduced to background.

Action Type: Phase 1
Action Status: Completion Statement Received
Action Date: 8/29/1997
Response Action Outcome: A permanent solution has been achieved. Contamination has not been reduced to background.

Action Type: Tier Classification
Action Status: Legal Notice Published
Action Date: 8/29/1997
Response Action Outcome: A permanent solution has been achieved. Contamination has not been reduced to background.

Action Type: Tier Classification
Action Status: Transmittal, Notice, or Notification Received
Action Date: 8/29/1997
Response Action Outcome: A permanent solution has been achieved. Contamination has not been reduced to background.

Action Type: Tier Classification
Action Status: Tier 2 Classification
Action Date: 8/29/1997
Response Action Outcome: A permanent solution has been achieved. Contamination has not been reduced to background.

Action Type: Phase 3
Action Status: Notice of Delay in Meeting RA Deadline Received
Action Date: 8/4/1999
Response Action Outcome: A permanent solution has been achieved. Contamination has not been reduced to background.

Action Type: Phase 2
Action Status: Notice of Delay in Meeting RA Deadline Received
Action Date: 8/4/1999
Response Action Outcome: A permanent solution has been achieved. Contamination has not been reduced to background.

Action Type: Phase 2
Action Status: Completion Statement Received
Action Date: 9/14/2000

Map ID
Direction
Distance
Elevation

MAP FINDINGS

Site

Database(s)

EDR ID Number
EPA ID Number

WASHINGTON ST (Continued)

S106511392

Response Action Outcome: A permanent solution has been achieved. Contamination has not been reduced to background.

Action Type: Phase 3
Action Status: Completion Statement Received
Action Date: 9/15/2000
Response Action Outcome: A permanent solution has been achieved. Contamination has not been reduced to background.

Action Type: A Notice sent to a Potentially Responsible Party (PRP)
Action Status: A MassDEP piece of correspondence was issued (approvals, NORs, etc.)
Action Date: 9/5/1996
Response Action Outcome: A permanent solution has been achieved. Contamination has not been reduced to background.

Chemicals:
Chemical: 1,3,5-TRIMETHYL BENZENE
Quantity: 130 milligrams per kilogram
Chemical: BENZENE
Quantity: 4.2 milligrams per liter
Chemical: TPH
Quantity: 3800 milligrams per kilogram

AH184
NW
1/2-1
0.851 mi.
4491 ft.

DARVIRIS, NICHOLAS
288 WASHINGTON ST
BRIGHTON, MA 02135
Site 2 of 3 in cluster AH

MA SHWS S106510471
MA RELEASE N/A
MA ENF

Relative:
Lower
Actual:
99 ft.

SHWS:
Release Tracking Number/Current Status: 3-0001398 / RAO
Release Town: BOSTON
Notification Date: 01/15/1990
Category: NONE
Associated ID: Not reported
Current Status: Response Action Outcome
Status Date: 05/02/2008
Phase: PHASE II
Response Action Outcome: A2 - A permanent solution has been achieved. Contamination has not been reduced to background.

Oil Or Haz Material: Not reported
Location Type: GASSTATIN

[Click here to access the MA DEP site for this facility:](#)

Chemicals:
Chemical: UNKNOWN
Quantity: Not reported

Actions:
Action Type: Release Disposition
Action Status: Valid Transition Site
Action Date: 1/15/1990
Response Action Outcome: A permanent solution has been achieved. Contamination has not been reduced to background.

Map ID
Direction
Distance
Elevation

MAP FINDINGS

Site

Database(s)

EDR ID Number
EPA ID Number

DARVIRIS, NICHOLAS (Continued)

S106510471

Action Type:	Response Action Outcome - RAO
Action Status:	Level I - Technical Screen Audit
Action Date:	11/6/2008
Response Action Outcome:	A permanent solution has been achieved. Contamination has not been reduced to background.
Action Type:	A Notice sent to a Potentially Responsible Party (PRP)
Action Status:	A MassDEP piece of correspondence was issued (approvals, NORs, etc.
Action Date:	12/4/2006
Response Action Outcome:	A permanent solution has been achieved. Contamination has not been reduced to background.
Action Type:	Tier Classification
Action Status:	Transmittal, Notice, or Notification Received
Action Date:	2/25/2008
Response Action Outcome:	A permanent solution has been achieved. Contamination has not been reduced to background.
Action Type:	Tier Classification
Action Status:	Tier 2 Classification
Action Date:	2/25/2008
Response Action Outcome:	A permanent solution has been achieved. Contamination has not been reduced to background.
Action Type:	Phase 2
Action Status:	Scope of Work Received
Action Date:	2/25/2008
Response Action Outcome:	A permanent solution has been achieved. Contamination has not been reduced to background.
Action Type:	Phase 1
Action Status:	Completion Statement Received
Action Date:	2/25/2008
Response Action Outcome:	A permanent solution has been achieved. Contamination has not been reduced to background.
Action Type:	Response Action Outcome - RAO
Action Status:	Fee Received - FMCRA Use Only
Action Date:	4/30/2008
Response Action Outcome:	A permanent solution has been achieved. Contamination has not been reduced to background.
Action Type:	Response Action Outcome - RAO
Action Status:	RAO Statement Received
Action Date:	5/2/2008
Response Action Outcome:	A permanent solution has been achieved. Contamination has not been reduced to background.
Action Type:	Response Action Outcome - RAO
Action Status:	Fee Not Required - Fee Credited-FMCRA Use Only
Action Date:	6/4/2008
Response Action Outcome:	A permanent solution has been achieved. Contamination has not been reduced to background.
Action Type:	Compliance and Enforcement Action
Action Status:	ACO
Action Date:	8/21/2007

Map ID
Direction
Distance
Elevation

MAP FINDINGS

Site

Database(s)

EDR ID Number
EPA ID Number

DARVIRIS, NICHOLAS (Continued)

S106510471

Response Action Outcome: A permanent solution has been achieved. Contamination has not been reduced to background.

Release:

Release Tracking Number/Current Status: 3-0001398 / RAO
Primary ID: Not reported
Official City: BOSTON
Notification: 01/15/1990
Category: NONE
Status Date: 05/02/2008
Phase: PHASE II
Response Action Outcome: A2 - A permanent solution has been achieved. Contamination has not been reduced to background.
Oil / Haz Material Type: Not reported

[Click here to access the MA DEP site for this facility:](#)

Actions:

Action Type: Release Disposition
Action Status: Valid Transition Site
Action Date: 1/15/1990
Response Action Outcome: A permanent solution has been achieved. Contamination has not been reduced to background.

Action Type: Response Action Outcome - RAO
Action Status: Level I - Technical Screen Audit
Action Date: 11/6/2008
Response Action Outcome: A permanent solution has been achieved. Contamination has not been reduced to background.

Action Type: A Notice sent to a Potentially Responsible Party (PRP)
Action Status: A MassDEP piece of correspondence was issued (approvals, NORs, etc.)
Action Date: 12/4/2006
Response Action Outcome: A permanent solution has been achieved. Contamination has not been reduced to background.

Action Type: Tier Classification
Action Status: Transmittal, Notice, or Notification Received
Action Date: 2/25/2008
Response Action Outcome: A permanent solution has been achieved. Contamination has not been reduced to background.

Action Type: Tier Classification
Action Status: Tier 2 Classification
Action Date: 2/25/2008
Response Action Outcome: A permanent solution has been achieved. Contamination has not been reduced to background.

Action Type: Phase 2
Action Status: Scope of Work Received
Action Date: 2/25/2008
Response Action Outcome: A permanent solution has been achieved. Contamination has not been reduced to background.

Action Type: Phase 1

Map ID
Direction
Distance
Elevation

MAP FINDINGS

Site

Database(s)

EDR ID Number
EPA ID Number

DARVIRIS, NICHOLAS (Continued)

S106510471

Action Status: Completion Statement Received
Action Date: 2/25/2008
Response Action Outcome: A permanent solution has been achieved. Contamination has not been reduced to background.

Action Type: Response Action Outcome - RAO
Action Status: Fee Received - FMCRA Use Only
Action Date: 4/30/2008
Response Action Outcome: A permanent solution has been achieved. Contamination has not been reduced to background.

Action Type: Response Action Outcome - RAO
Action Status: RAO Statement Received
Action Date: 5/2/2008
Response Action Outcome: A permanent solution has been achieved. Contamination has not been reduced to background.

Action Type: Response Action Outcome - RAO
Action Status: Fee Not Required - Fee Credited-FMCRA Use Only
Action Date: 6/4/2008
Response Action Outcome: A permanent solution has been achieved. Contamination has not been reduced to background.

Action Type: Compliance and Enforcement Action
Action Status: ACO
Action Date: 8/21/2007
Response Action Outcome: A permanent solution has been achieved. Contamination has not been reduced to background.

Chemicals:
Chemical: UNKNOWN
Quantity: Not reported
Location Type: GASSTATIN

ENFORCEMENT:
Region: NERO
DEP Region: NERO
DEP Program: 3A
DEP Bureau: BWSC
Program: BWSC
Program Id: 3-0001398
High Or Low Level Enforcement: HLE
FMF #: Not reported
Comptroller Billing Name: Not reported
Town Where Violation Occurred: Not reported
Date Executed: 08/21/2007
ENF #: ACO-NE-07-3A037
Document Type: ACO
AG Ref (Y/N): Not reported
Doc Archived (Y/N): Not reported
EJ Community (Y/N): Not reported
Regional Comment: Not reported
Final Payment Due Date: Not reported
ACOP \$: Not reported
PAN \$: Not reported
EMS (Y/N): Not reported

Map ID
Direction
Distance
Elevation

MAP FINDINGS

Site

Database(s)

EDR ID Number
EPA ID Number

DARVIRIS, NICHOLAS (Continued)

S106510471

EMS\$: Not reported
SEP (Y/N): Not reported
SEP \$: Not reported
Demand \$: Not reported
Suspended \$: Not reported
Ownership: Individually Owned

185
WSW
1/2-1
0.852 mi.
4496 ft.

NO LOCATION AID
375 CHESTNUT HILL AVENUE
BRIGHTON, MA 02135

MA SHWS S118643369
MA LUST N/A
MA RELEASE

Relative:
Higher
Actual:
117 ft.

SHWS:
Release Tracking Number/Current Status: 3-0033550 / PSNC
Release Town: BOSTON
Notification Date: 04/29/2016
Category: TWO HR
Associated ID: Not reported
Current Status: PSNC
Status Date: 06/29/2016
Phase: Not reported
Response Action Outcome: PN - PN
Oil Or Haz Material: Oil
Location Type: PRIVPROP
Source: TANK
Source: UST

Click here to access the MA DEP site for this facility:

Chemicals:
Chemical: FUEL OIL
Quantity: 200 gallons
Chemical: FUEL OIL & WATER
Quantity: 400 gallons

Actions:
Action Type: BOL
Action Status: SHPFAC
Action Date: 3/29/2018
Response Action Outcome: PN

Action Type: Release Disposition
Action Status: Reportable Release under MGL 21E
Action Date: 4/29/2016
Response Action Outcome: PN

Action Type: Immediate Response Action
Action Status: Oral Approval of Plan or Action
Action Date: 4/29/2016
Response Action Outcome: PN

Action Type: Immediate Response Action
Action Status: Oral Approval of a Modified Plan
Action Date: 6/23/2016
Response Action Outcome: PN

Map ID
Direction
Distance
Elevation

MAP FINDINGS

Site

Database(s)

EDR ID Number
EPA ID Number

NO LOCATION AID (Continued)

S118643369

Action Type:	RLFA
Action Status:	FOLOFF
Action Date:	6/23/2016
Response Action Outcome:	PN
Action Type:	Immediate Response Action
Action Status:	Completion Statement Received
Action Date:	6/29/2016
Response Action Outcome:	PN
Action Type:	RNF
Action Status:	Reportable Release under MGL 21E
Action Date:	6/29/2016
Response Action Outcome:	PN
Action Type:	RNFE
Action Status:	Transmittal, Notice, or Notification Received
Action Date:	6/29/2016
Response Action Outcome:	PN
Action Type:	BOL
Action Status:	SHPFAC
Action Date:	6/29/2016
Response Action Outcome:	PN
Action Type:	Response Action Outcome - RAO
Action Status:	PSNRCD
Action Date:	6/29/2016
Response Action Outcome:	PN
Action Type:	BOL
Action Status:	Transmittal, Notice, or Notification Received
Action Date:	6/9/2016
Response Action Outcome:	PN

LUST:

Facility:

Release Tracking Number/Current Status:	3-0033550 / PSNC
Status Date:	06/29/2016
Source Type:	UST
Release Town:	BOSTON
Notification Date:	04/29/2016
Category:	TWO HR
Associated ID:	Not reported
Phase:	Not reported
Response Action Outcome:	PN - PN
Oil Or Haz Material:	Oil
Location Type:	PRIVPROP
Source:	TANK
Source:	UST

[Click here to access the MA DEP site for this facility:](#)

Map ID
Direction
Distance
Elevation

MAP FINDINGS

Site

Database(s)

EDR ID Number
EPA ID Number

NO LOCATION AID (Continued)

S118643369

Chemicals:

Chemical: FUEL OIL
Quantity: 200 gallons
Chemical: FUEL OIL & WATER
Quantity: 400 gallons

Actions:

Action Type: BOL
Action Status: SHPFAC
Action Date: 3/29/2018
Response Action Outcome: PN

Action Type: Release Disposition
Action Status: Reportable Release under MGL 21E
Action Date: 4/29/2016
Response Action Outcome: PN

Action Type: Immediate Response Action
Action Status: Oral Approval of Plan or Action
Action Date: 4/29/2016
Response Action Outcome: PN

Action Type: Immediate Response Action
Action Status: Oral Approval of a Modified Plan
Action Date: 6/23/2016
Response Action Outcome: PN

Action Type: RLFA
Action Status: FOLOFF
Action Date: 6/23/2016
Response Action Outcome: PN

Action Type: Immediate Response Action
Action Status: Completion Statement Received
Action Date: 6/29/2016
Response Action Outcome: PN

Action Type: RNF
Action Status: Reportable Release under MGL 21E
Action Date: 6/29/2016
Response Action Outcome: PN

Action Type: RNFE
Action Status: Transmittal, Notice, or Notification Received
Action Date: 6/29/2016
Response Action Outcome: PN

Action Type: BOL
Action Status: SHPFAC
Action Date: 6/29/2016
Response Action Outcome: PN

Action Type: Response Action Outcome - RAO
Action Status: PSNRCD
Action Date: 6/29/2016
Response Action Outcome: PN

Map ID
Direction
Distance
Elevation

MAP FINDINGS

Site

Database(s)

EDR ID Number
EPA ID Number

NO LOCATION AID (Continued)

S118643369

Action Type: BOL
Action Status: Transmittal, Notice, or Notification Received
Action Date: 6/9/2016
Response Action Outcome: PN

Release:

Release Tracking Number/Current Status: 3-0033550 / PSNC
Primary ID: Not reported
Official City: BOSTON
Notification: 04/29/2016
Category: TWO HR
Status Date: 06/29/2016
Phase: Not reported
Response Action Outcome: PN - PN
Oil / Haz Material Type: Oil

[Click here to access the MA DEP site for this facility:](#)

Actions:

Action Type: BOL
Action Status: SHPFAC
Action Date: 3/29/2018
Response Action Outcome: PN

Action Type: Release Disposition
Action Status: Reportable Release under MGL 21E
Action Date: 4/29/2016
Response Action Outcome: PN

Action Type: Immediate Response Action
Action Status: Oral Approval of Plan or Action
Action Date: 4/29/2016
Response Action Outcome: PN

Action Type: Immediate Response Action
Action Status: Oral Approval of a Modified Plan
Action Date: 6/23/2016
Response Action Outcome: PN

Action Type: RLFA
Action Status: FOLOFF
Action Date: 6/23/2016
Response Action Outcome: PN

Action Type: Immediate Response Action
Action Status: Completion Statement Received
Action Date: 6/29/2016
Response Action Outcome: PN

Action Type: RNF
Action Status: Reportable Release under MGL 21E
Action Date: 6/29/2016
Response Action Outcome: PN

Action Type: RNFE

Map ID
Direction
Distance
Elevation

MAP FINDINGS

Site

Database(s)

EDR ID Number
EPA ID Number

NO LOCATION AID (Continued)

S118643369

Action Status: Transmittal, Notice, or Notification Received
Action Date: 6/29/2016
Response Action Outcome: PN

Action Type: BOL
Action Status: SHPFAC
Action Date: 6/29/2016
Response Action Outcome: PN

Action Type: Response Action Outcome - RAO
Action Status: PSNRCD
Action Date: 6/29/2016
Response Action Outcome: PN

Action Type: BOL
Action Status: Transmittal, Notice, or Notification Received
Action Date: 6/9/2016
Response Action Outcome: PN

Chemicals:
Chemical: FUEL OIL
Quantity: 200 gallons
Chemical: FUEL OIL & WATER
Quantity: 400 gallons
Location Type: PRIVPROP
Source: TANK
Source: UST

AD186
ESE
1/2-1
0.857 mi.
4524 ft.

NEAR 330 WASHINGTON ST
WASHINGTON ST
BROOKLINE, MA 02445

MA SHWS **S105596434**
MA RELEASE **N/A**

Site 2 of 2 in cluster AD

Relative:
Lower
Actual:
47 ft.

SHWS:
Release Tracking Number/Current Status: 3-0021952 / RAO
Release Town: BROOKLINE
Notification Date: 07/22/2002
Category: TWO HR
Associated ID: Not reported
Current Status: Response Action Outcome
Status Date: 04/14/2003
Phase: Not reported
Response Action Outcome: A2 - A permanent solution has been achieved. Contamination has not been reduced to background.

Oil Or Haz Material: Oil
Location Type: ROADWAY
Location Type: RESIDENTIAL
Location Type: RIGHTOFWAY
Source: PIPE

[Click here to access the MA DEP site for this facility:](#)

Chemicals:
Chemical: CABLE OIL
Quantity: 4400 gallons

Map ID
Direction
Distance
Elevation

MAP FINDINGS

Site

Database(s)

EDR ID Number
EPA ID Number

NEAR 330 WASHINGTON ST (Continued)

S105596434

Chemical:	CABLE OIL
Quantity:	3000 gallons
Actions:	
Action Type:	Response Action Outcome - RAO
Action Status:	Fee Received - FMCRA Use Only
Action Date:	4/14/2003
Response Action Outcome:	A permanent solution has been achieved. Contamination has not been reduced to background.
Action Type:	Response Action Outcome - RAO
Action Status:	RAO Statement Received
Action Date:	4/14/2003
Response Action Outcome:	A permanent solution has been achieved. Contamination has not been reduced to background.
Action Type:	Immediate Response Action
Action Status:	Oral Approval of Plan or Action
Action Date:	7/22/2002
Response Action Outcome:	A permanent solution has been achieved. Contamination has not been reduced to background.
Action Type:	Release Disposition
Action Status:	Reportable Release under MGL 21E
Action Date:	7/22/2002
Response Action Outcome:	A permanent solution has been achieved. Contamination has not been reduced to background.
Action Type:	Immediate Response Action
Action Status:	Written Plan Received
Action Date:	8/1/2002
Response Action Outcome:	A permanent solution has been achieved. Contamination has not been reduced to background.
Action Type:	RNF
Action Status:	Reportable Release under MGL 21E
Action Date:	8/1/2002
Response Action Outcome:	A permanent solution has been achieved. Contamination has not been reduced to background.
Action Type:	Immediate Response Action
Action Status:	Written Approval of Plan
Action Date:	8/12/2002
Response Action Outcome:	A permanent solution has been achieved. Contamination has not been reduced to background.
Action Type:	A Notice sent to a Potentially Responsible Party (PRP)
Action Status:	A MassDEP piece of correspondence was issued (approvals, NORs, etc.
Action Date:	8/8/2002
Response Action Outcome:	A permanent solution has been achieved. Contamination has not been reduced to background.
Action Type:	Immediate Response Action
Action Status:	Imminent Hazard Evaluation Received
Action Date:	9/23/2002
Response Action Outcome:	A permanent solution has been achieved. Contamination has not been reduced to background.

Map ID
Direction
Distance
Elevation

MAP FINDINGS

Site

Database(s)

EDR ID Number
EPA ID Number

NEAR 330 WASHINGTON ST (Continued)

S105596434

Action Type: Immediate Response Action
Action Status: Completion Statement Received
Action Date: 9/23/2002
Response Action Outcome: A permanent solution has been achieved. Contamination has not been reduced to background.

Release:

Release Tracking Number/Current Status: 3-0021952 / RAO
Primary ID: Not reported
Official City: BROOKLINE
Notification: 07/22/2002
Category: TWO HR
Status Date: 04/14/2003
Phase: Not reported
Response Action Outcome: A2 - A permanent solution has been achieved. Contamination has not been reduced to background.
Oil / Haz Material Type: Oil

[Click here to access the MA DEP site for this facility:](#)

Actions:

Action Type: Response Action Outcome - RAO
Action Status: Fee Received - FMCRA Use Only
Action Date: 4/14/2003
Response Action Outcome: A permanent solution has been achieved. Contamination has not been reduced to background.

Action Type: Response Action Outcome - RAO
Action Status: RAO Statement Received
Action Date: 4/14/2003
Response Action Outcome: A permanent solution has been achieved. Contamination has not been reduced to background.

Action Type: Immediate Response Action
Action Status: Oral Approval of Plan or Action
Action Date: 7/22/2002
Response Action Outcome: A permanent solution has been achieved. Contamination has not been reduced to background.

Action Type: Release Disposition
Action Status: Reportable Release under MGL 21E
Action Date: 7/22/2002
Response Action Outcome: A permanent solution has been achieved. Contamination has not been reduced to background.

Action Type: Immediate Response Action
Action Status: Written Plan Received
Action Date: 8/1/2002
Response Action Outcome: A permanent solution has been achieved. Contamination has not been reduced to background.

Action Type: RNF
Action Status: Reportable Release under MGL 21E
Action Date: 8/1/2002
Response Action Outcome: A permanent solution has been achieved. Contamination has not been reduced to background.

Map ID
 Direction
 Distance
 Elevation

MAP FINDINGS

Site

Database(s)

EDR ID Number
 EPA ID Number

NEAR 330 WASHINGTON ST (Continued)

S105596434

reduced to background.

Action Type: Immediate Response Action
 Action Status: Written Approval of Plan
 Action Date: 8/12/2002
 Response Action Outcome: A permanent solution has been achieved. Contamination has not been reduced to background.

Action Type: A Notice sent to a Potentially Responsible Party (PRP)
 Action Status: A MassDEP piece of correspondence was issued (approvals, NORs, etc.)
 Action Date: 8/8/2002
 Response Action Outcome: A permanent solution has been achieved. Contamination has not been reduced to background.

Action Type: Immediate Response Action
 Action Status: Imminent Hazard Evaluation Received
 Action Date: 9/23/2002
 Response Action Outcome: A permanent solution has been achieved. Contamination has not been reduced to background.

Action Type: Immediate Response Action
 Action Status: Completion Statement Received
 Action Date: 9/23/2002
 Response Action Outcome: A permanent solution has been achieved. Contamination has not been reduced to background.

Chemicals:
 Chemical: CABLE OIL
 Quantity: 4400 gallons
 Chemical: CABLE OIL
 Quantity: 3000 gallons
 Location Type: ROADWAY
 Location Type: RESIDENTIAL
 Location Type: RIGHTOFWAY
 Source: PIPE

AG187 **GASOLINE STATION FMR VALVOLI**
SE **275 BOYLSTON ST**
1/2-1 **BROOKLINE, MA 02146**
0.860 mi.
4541 ft. **Site 3 of 4 in cluster AG**

MA SHWS **S101022524**
MA LUST **N/A**
MA INST CONTROL
MA RELEASE
MA SPILLS
MA ENF
MA HW GEN

Relative:
Lower

Actual:
44 ft.

SHWS:
 Release Tracking Number/Current Status: 3-0022159 / RAO
 Release Town: BROOKLINE
 Notification Date: 10/01/2002
 Category: 72 HR
 Associated ID: Not reported
Current Status: Response Action Outcome
 Status Date: 02/11/2013
 Phase: PHASE IV
 Response Action Outcome: -
 Oil Or Haz Material: Oil
 Location Type: COMMERCIAL
 Source: UNKNOWN

Map ID
Direction
Distance
Elevation

MAP FINDINGS

Site

Database(s)

EDR ID Number
EPA ID Number

GASOLINE STATION FMR VALVOLI (Continued)

S101022524

Source: PIPE

[Click here to access the MA DEP site for this facility:](#)

Chemicals:

Chemical: LUBRICATING OIL
Quantity: 3 inches
Chemical: MOTOR OIL
Quantity: 0.5 inches

Actions:

Action Type: Release Abatement Measure
Action Status: Completion Statement Received
Action Date: 1/25/2013
Response Action Outcome: Not reported

Action Type: Immediate Response Action
Action Status: Oral Approval of Plan or Action
Action Date: 10/1/2002
Response Action Outcome: Not reported

Action Type: Release Disposition
Action Status: Reportable Release under MGL 21E
Action Date: 10/1/2002
Response Action Outcome: Not reported

Action Type: Release Abatement Measure
Action Status: Status or Interim Report Received
Action Date: 10/17/2007
Response Action Outcome: Not reported

Action Type: Release Abatement Measure
Action Status: Status or Interim Report Received
Action Date: 10/18/2006
Response Action Outcome: Not reported

Action Type: Release Abatement Measure
Action Status: RMRINT
Action Date: 10/18/2006
Response Action Outcome: Not reported

Action Type: Release Abatement Measure
Action Status: Status or Interim Report Received
Action Date: 10/27/2009
Response Action Outcome: Not reported

Action Type: Tier Classification
Action Status: Tier 2 Classification
Action Date: 10/3/2003
Response Action Outcome: Not reported

Action Type: Phase 1
Action Status: Completion Statement Received
Action Date: 10/3/2003
Response Action Outcome: Not reported

Map ID
Direction
Distance
Elevation

MAP FINDINGS

Site

Database(s)

EDR ID Number
EPA ID Number

GASOLINE STATION FMR VALVOLI (Continued)

S101022524

Action Type:	Phase 2
Action Status:	Scope of Work Received
Action Date:	10/3/2003
Response Action Outcome:	Not reported
Action Type:	Tier Classification
Action Status:	Transmittal, Notice, or Notification Received
Action Date:	10/3/2003
Response Action Outcome:	Not reported
Action Type:	A Notice sent to a Potentially Responsible Party (PRP)
Action Status:	A MassDEP piece of correspondence was issued (approvals, NORs, etc.)
Action Date:	10/30/2002
Response Action Outcome:	Not reported
Action Type:	Release Abatement Measure
Action Status:	Status or Interim Report Received
Action Date:	11/1/2010
Response Action Outcome:	Not reported
Action Type:	Release Abatement Measure
Action Status:	Status or Interim Report Received
Action Date:	11/12/2008
Response Action Outcome:	Not reported
Action Type:	Immediate Response Action
Action Status:	Written Plan Received
Action Date:	11/19/2002
Response Action Outcome:	Not reported
Action Type:	RNF
Action Status:	Reportable Release under MGL 21E
Action Date:	11/19/2002
Response Action Outcome:	Not reported
Action Type:	Immediate Response Action
Action Status:	Written Approval of Plan
Action Date:	12/27/2002
Response Action Outcome:	Not reported
Action Type:	Phase 2
Action Status:	Completion Statement Received
Action Date:	12/6/2005
Response Action Outcome:	Not reported
Action Type:	Phase 3
Action Status:	Completion Statement Received
Action Date:	12/6/2005
Response Action Outcome:	Not reported
Action Type:	Activity and Use Limitation
Action Status:	Transmittal, Notice, or Notification Received
Action Date:	2/11/2013
Response Action Outcome:	Not reported
Action Type:	Response Action Outcome - RAO
Action Status:	RAO Statement Received

Map ID
Direction
Distance
Elevation

MAP FINDINGS

Site

Database(s)

EDR ID Number
EPA ID Number

GASOLINE STATION FMR VALVOLI (Continued)

S101022524

Action Date:	2/11/2013
Response Action Outcome:	Not reported
Action Type:	Release Abatement Measure
Action Status:	Status or Interim Report Received
Action Date:	2/28/2012
Response Action Outcome:	Not reported
Action Type:	Immediate Response Action
Action Status:	Status or Interim Report Received
Action Date:	2/3/2005
Response Action Outcome:	Not reported
Action Type:	Immediate Response Action
Action Status:	Status or Interim Report Received
Action Date:	2/5/2003
Response Action Outcome:	Not reported
Action Type:	Immediate Response Action
Action Status:	Modified Revised or Updated Plan Received
Action Date:	3/2/2004
Response Action Outcome:	Not reported
Action Type:	Immediate Response Action
Action Status:	Status or Interim Report Received
Action Date:	3/2/2004
Response Action Outcome:	Not reported
Action Type:	Response Action Outcome - RAO
Action Status:	RAO Statement Received
Action Date:	3/25/2009
Response Action Outcome:	Not reported
Action Type:	Response Action Outcome - RAO
Action Status:	Submittal Retracted
Action Date:	3/25/2009
Response Action Outcome:	Not reported
Action Type:	Release Abatement Measure
Action Status:	Status or Interim Report Received
Action Date:	3/28/2008
Response Action Outcome:	Not reported
Action Type:	Tier Classification
Action Status:	Tier 2 Extension
Action Date:	3/4/2009
Response Action Outcome:	Not reported
Action Type:	Release Abatement Measure
Action Status:	Written Plan Received
Action Date:	3/9/2006
Response Action Outcome:	Not reported
Action Type:	Release Abatement Measure
Action Status:	Status or Interim Report Received
Action Date:	4/8/2009
Response Action Outcome:	Not reported

Map ID
Direction
Distance
Elevation

MAP FINDINGS

Site

Database(s)

EDR ID Number
EPA ID Number

GASOLINE STATION FMR VALVOLI (Continued)

S101022524

Action Type: Compliance and Enforcement Action
Action Status: Notice of Non-Compliance Issued
Action Date: 6/25/2007
Response Action Outcome: Not reported

Action Type: Release Abatement Measure
Action Status: Status or Interim Report Received
Action Date: 6/3/2010
Response Action Outcome: Not reported

Action Type: Response Action Outcome - RAO
Action Status: Level I - Technical Screen Audit
Action Date: 7/21/2014
Response Action Outcome: Not reported

Action Type: Release Abatement Measure
Action Status: RMRINT
Action Date: 7/27/2007
Response Action Outcome: Not reported

Action Type: Release Abatement Measure
Action Status: Status or Interim Report Received
Action Date: 7/27/2007
Response Action Outcome: Not reported

Action Type: Immediate Response Action
Action Status: Completion Statement Received
Action Date: 8/12/2005
Response Action Outcome: Not reported

Action Type: Release Abatement Measure
Action Status: Written Plan Received
Action Date: 8/12/2005
Response Action Outcome: Not reported

Action Type: Immediate Response Action
Action Status: Status or Interim Report Received
Action Date: 8/5/2004
Response Action Outcome: Not reported

Action Type: Immediate Response Action
Action Status: Status or Interim Report Received
Action Date: 8/6/2003
Response Action Outcome: Not reported

Action Type: Response Action Outcome - RAO
Action Status: RAO Statement Received
Action Date: 8/7/2007
Response Action Outcome: Not reported

Action Type: Release Abatement Measure
Action Status: Status or Interim Report Received
Action Date: 9/19/2011
Response Action Outcome: Not reported

Action Type: Release Abatement Measure
Action Status: Status or Interim Report Received

Map ID
Direction
Distance
Elevation

MAP FINDINGS

Site

Database(s)

EDR ID Number
EPA ID Number

GASOLINE STATION FMR VALVOLI (Continued)

S101022524

Action Date: 9/6/2012
Response Action Outcome: Not reported

Release Tracking Number/Current Status: 3-0020940 / RAO
Release Town: BROOKLINE
Notification Date: 07/26/2001
Category: TWO HR
Associated ID: Not reported
Current Status: Response Action Outcome
Status Date: 08/27/2002
Phase: Not reported
Response Action Outcome: A1 - A permanent solution has been achieved. Contamination has been reduced to background or a threat of release has been eliminated.
Oil Or Haz Material: Oil
Location Type: COMMERCIAL
Source: UST
Source: PIPE

[Click here to access the MA DEP site for this facility:](#)

Chemicals:
Chemical: LUBRICATING OIL
Quantity: 500 gallons
Chemical: LUBRICATING OIL
Quantity: 400 gallons

Actions:
Action Type: RLFA
Action Status: FOLOFF
Action Date: 7/26/2001
Response Action Outcome: A permanent solution has been achieved. Contamination has been reduced to background or a threat of release has been eliminated.

Action Type: A Notice sent to a Potentially Responsible Party (PRP)
Action Status: FLDISS
Action Date: 7/26/2001
Response Action Outcome: A permanent solution has been achieved. Contamination has been reduced to background or a threat of release has been eliminated.

Action Type: RLFA
Action Status: FLDDO
Action Date: 7/26/2001
Response Action Outcome: A permanent solution has been achieved. Contamination has been reduced to background or a threat of release has been eliminated.

Action Type: Immediate Response Action
Action Status: Oral Approval of Plan or Action
Action Date: 7/26/2001
Response Action Outcome: A permanent solution has been achieved. Contamination has been reduced to background or a threat of release has been eliminated.

Action Type: Release Disposition
Action Status: Reportable Release under MGL 21E
Action Date: 7/26/2001
Response Action Outcome: A permanent solution has been achieved. Contamination has been reduced

Map ID
Direction
Distance
Elevation

MAP FINDINGS

Site

Database(s)

EDR ID Number
EPA ID Number

GASOLINE STATION FMR VALVOLI (Continued)

S101022524

to background or a threat of release has been eliminated.

Action Type: Response Action Outcome - RAO
Action Status: RAO Statement Received
Action Date: 8/27/2002
Response Action Outcome: A permanent solution has been achieved. Contamination has been reduced to background or a threat of release has been eliminated.

Action Type: RNF
Action Status: Reportable Release under MGL 21E
Action Date: 9/20/2001
Response Action Outcome: A permanent solution has been achieved. Contamination has been reduced to background or a threat of release has been eliminated.

Action Type: Immediate Response Action
Action Status: Completion Statement Received
Action Date: 9/20/2001
Response Action Outcome: A permanent solution has been achieved. Contamination has been reduced to background or a threat of release has been eliminated.

Action Type: A Notice sent to a Potentially Responsible Party (PRP)
Action Status: A MassDEP piece of correspondence was issued (approvals, NORs, etc.
Action Date: 9/7/2001
Response Action Outcome: A permanent solution has been achieved. Contamination has been reduced to background or a threat of release has been eliminated.

Release Tracking Number/Current Status: 3-0022159 / RAO
Release Town: BROOKLINE
Notification Date: 10/01/2002
Category: 72 HR
Associated ID: Not reported
Current Status: Response Action Outcome
Status Date: 02/11/2013
Phase: PHASE IV
Response Action Outcome: -
Oil Or Haz Material: Oil
Location Type: COMMERCIAL
Source: UNKNOWN
Source: PIPE

[Click here to access the MA DEP site for this facility:](#)

Chemicals:
Chemical: LUBRICATING OIL
Quantity: 3 inches
Chemical: MOTOR OIL
Quantity: 0.5 inches

Actions:
Action Type: Release Abatement Measure
Action Status: Completion Statement Received
Action Date: 1/25/2013
Response Action Outcome: Not reported

Action Type: Immediate Response Action

Map ID
Direction
Distance
Elevation

MAP FINDINGS

Site

Database(s)

EDR ID Number
EPA ID Number

GASOLINE STATION FMR VALVOLI (Continued)

S101022524

Action Status:	Oral Approval of Plan or Action
Action Date:	10/1/2002
Response Action Outcome:	Not reported
Action Type:	Release Disposition
Action Status:	Reportable Release under MGL 21E
Action Date:	10/1/2002
Response Action Outcome:	Not reported
Action Type:	Release Abatement Measure
Action Status:	Status or Interim Report Received
Action Date:	10/17/2007
Response Action Outcome:	Not reported
Action Type:	Release Abatement Measure
Action Status:	Status or Interim Report Received
Action Date:	10/18/2006
Response Action Outcome:	Not reported
Action Type:	Release Abatement Measure
Action Status:	RMRINT
Action Date:	10/18/2006
Response Action Outcome:	Not reported
Action Type:	Release Abatement Measure
Action Status:	Status or Interim Report Received
Action Date:	10/27/2009
Response Action Outcome:	Not reported
Action Type:	Tier Classification
Action Status:	Tier 2 Classification
Action Date:	10/3/2003
Response Action Outcome:	Not reported
Action Type:	Phase 1
Action Status:	Completion Statement Received
Action Date:	10/3/2003
Response Action Outcome:	Not reported
Action Type:	Phase 2
Action Status:	Scope of Work Received
Action Date:	10/3/2003
Response Action Outcome:	Not reported
Action Type:	Tier Classification
Action Status:	Transmittal, Notice, or Notification Received
Action Date:	10/3/2003
Response Action Outcome:	Not reported
Action Type:	A Notice sent to a Potentially Responsible Party (PRP)
Action Status:	A MassDEP piece of correspondence was issued (approvals, NORs, etc.
Action Date:	10/30/2002
Response Action Outcome:	Not reported
Action Type:	Release Abatement Measure
Action Status:	Status or Interim Report Received
Action Date:	11/1/2010

Map ID
Direction
Distance
Elevation

MAP FINDINGS

Site

Database(s)

EDR ID Number
EPA ID Number

GASOLINE STATION FMR VALVOLI (Continued)

S101022524

Response Action Outcome:	Not reported
Action Type:	Release Abatement Measure
Action Status:	Status or Interim Report Received
Action Date:	11/12/2008
Response Action Outcome:	Not reported
Action Type:	Immediate Response Action
Action Status:	Written Plan Received
Action Date:	11/19/2002
Response Action Outcome:	Not reported
Action Type:	RNF
Action Status:	Reportable Release under MGL 21E
Action Date:	11/19/2002
Response Action Outcome:	Not reported
Action Type:	Immediate Response Action
Action Status:	Written Approval of Plan
Action Date:	12/27/2002
Response Action Outcome:	Not reported
Action Type:	Phase 2
Action Status:	Completion Statement Received
Action Date:	12/6/2005
Response Action Outcome:	Not reported
Action Type:	Phase 3
Action Status:	Completion Statement Received
Action Date:	12/6/2005
Response Action Outcome:	Not reported
Action Type:	Activity and Use Limitation
Action Status:	Transmittal, Notice, or Notification Received
Action Date:	2/11/2013
Response Action Outcome:	Not reported
Action Type:	Response Action Outcome - RAO
Action Status:	RAO Statement Received
Action Date:	2/11/2013
Response Action Outcome:	Not reported
Action Type:	Release Abatement Measure
Action Status:	Status or Interim Report Received
Action Date:	2/28/2012
Response Action Outcome:	Not reported
Action Type:	Immediate Response Action
Action Status:	Status or Interim Report Received
Action Date:	2/3/2005
Response Action Outcome:	Not reported
Action Type:	Immediate Response Action
Action Status:	Status or Interim Report Received
Action Date:	2/5/2003
Response Action Outcome:	Not reported

Map ID
Direction
Distance
Elevation

MAP FINDINGS

Site

Database(s)

EDR ID Number
EPA ID Number

GASOLINE STATION FMR VALVOLI (Continued)

S101022524

Action Type: Immediate Response Action
Action Status: Modified Revised or Updated Plan Received
Action Date: 3/2/2004
Response Action Outcome: Not reported

Action Type: Immediate Response Action
Action Status: Status or Interim Report Received
Action Date: 3/2/2004
Response Action Outcome: Not reported

Action Type: Response Action Outcome - RAO
Action Status: RAO Statement Received
Action Date: 3/25/2009
Response Action Outcome: Not reported

Action Type: Response Action Outcome - RAO
Action Status: Submittal Retracted
Action Date: 3/25/2009
Response Action Outcome: Not reported

Action Type: Release Abatement Measure
Action Status: Status or Interim Report Received
Action Date: 3/28/2008
Response Action Outcome: Not reported

Action Type: Tier Classification
Action Status: Tier 2 Extension
Action Date: 3/4/2009
Response Action Outcome: Not reported

Action Type: Release Abatement Measure
Action Status: Written Plan Received
Action Date: 3/9/2006
Response Action Outcome: Not reported

Action Type: Release Abatement Measure
Action Status: Status or Interim Report Received
Action Date: 4/8/2009
Response Action Outcome: Not reported

Action Type: Compliance and Enforcement Action
Action Status: Notice of Non-Compliance Issued
Action Date: 6/25/2007
Response Action Outcome: Not reported

Action Type: Release Abatement Measure
Action Status: Status or Interim Report Received
Action Date: 6/3/2010
Response Action Outcome: Not reported

Action Type: Response Action Outcome - RAO
Action Status: Level I - Technical Screen Audit
Action Date: 7/21/2014
Response Action Outcome: Not reported

Action Type: Release Abatement Measure
Action Status: RMRINT

Map ID
Direction
Distance
Elevation

MAP FINDINGS

Site

Database(s)

EDR ID Number
EPA ID Number

GASOLINE STATION FMR VALVOLI (Continued)

S101022524

Action Date: 7/27/2007
Response Action Outcome: Not reported

Action Type: Release Abatement Measure
Action Status: Status or Interim Report Received
Action Date: 7/27/2007
Response Action Outcome: Not reported

Action Type: Immediate Response Action
Action Status: Completion Statement Received
Action Date: 8/12/2005
Response Action Outcome: Not reported

Action Type: Release Abatement Measure
Action Status: Written Plan Received
Action Date: 8/12/2005
Response Action Outcome: Not reported

Action Type: Immediate Response Action
Action Status: Status or Interim Report Received
Action Date: 8/5/2004
Response Action Outcome: Not reported

Action Type: Immediate Response Action
Action Status: Status or Interim Report Received
Action Date: 8/6/2003
Response Action Outcome: Not reported

Action Type: Response Action Outcome - RAO
Action Status: RAO Statement Received
Action Date: 8/7/2007
Response Action Outcome: Not reported

Action Type: Release Abatement Measure
Action Status: Status or Interim Report Received
Action Date: 9/19/2011
Response Action Outcome: Not reported

Action Type: Release Abatement Measure
Action Status: Status or Interim Report Received
Action Date: 9/6/2012
Response Action Outcome: Not reported

Release Tracking Number/Current Status: 3-0002346 / RAO
Release Town: BROOKLINE
Notification Date: 06/23/1992
Category: NONE
Associated ID: 3-0002346
Current Status: **Response Action Outcome**
Status Date: 02/11/2013
Phase: PHASE V
Response Action Outcome: A3 - A permanent solution has been achieved. Contamination has not been reduced to background and an Activity and use Limitation (AUL) has been implemented.

Oil Or Haz Material: Oil
Location Type: FORMER

Map ID
Direction
Distance
Elevation

MAP FINDINGS

Site

Database(s)

EDR ID Number
EPA ID Number

GASOLINE STATION FMR VALVOLI (Continued)

S101022524

Location Type: GASSTATION
Source: PIPE
Source: UST

[Click here to access the MA DEP site for this facility:](#)

Chemicals:

Chemical: PETROLEUM
Quantity: Not reported

Actions:

Action Type: Compliance and Enforcement Action
Action Status: Interim Deadline Letter Issued
Action Date: 1/11/2011
Response Action Outcome: A permanent solution has been achieved. Contamination has not been reduced to background and an Activity and use Limitation (AUL) has been implemented.

Action Type: Immediate Response Action
Action Status: Level I - Technical Screen Audit
Action Date: 1/12/2012
Response Action Outcome: A permanent solution has been achieved. Contamination has not been reduced to background and an Activity and use Limitation (AUL) has been implemented.

Action Type: Immediate Response Action
Action Status: Status or Interim Report Received
Action Date: 1/15/2010
Response Action Outcome: A permanent solution has been achieved. Contamination has not been reduced to background and an Activity and use Limitation (AUL) has been implemented.

Action Type: Phase 4
Action Status: Completion Statement Received
Action Date: 1/24/2005
Response Action Outcome: A permanent solution has been achieved. Contamination has not been reduced to background and an Activity and use Limitation (AUL) has been implemented.

Action Type: Phase 5
Action Status: Remedy Operation Status Submittal Received
Action Date: 1/24/2005
Response Action Outcome: A permanent solution has been achieved. Contamination has not been reduced to background and an Activity and use Limitation (AUL) has been implemented.

Action Type: Phase 4
Action Status: As-Built Construction Report Received
Action Date: 1/24/2005
Response Action Outcome: A permanent solution has been achieved. Contamination has not been reduced to background and an Activity and use Limitation (AUL) has been implemented.

Action Type: Immediate Response Action
Action Status: Level I - Technical Screen Audit
Action Date: 10/22/2008

Map ID
Direction
Distance
Elevation

MAP FINDINGS

Site

Database(s)

EDR ID Number
EPA ID Number

GASOLINE STATION FMR VALVOLI (Continued)

S101022524

Response Action Outcome: A permanent solution has been achieved. Contamination has not been reduced to background and an Activity and use Limitation (AUL) has been implemented.

Action Type: Phase 3
Action Status: Notice of Delay in Meeting RA Deadline Received
Action Date: 10/25/2002

Response Action Outcome: A permanent solution has been achieved. Contamination has not been reduced to background and an Activity and use Limitation (AUL) has been implemented.

Action Type: Phase 2
Action Status: Notice of Delay in Meeting RA Deadline Received
Action Date: 10/25/2002

Response Action Outcome: A permanent solution has been achieved. Contamination has not been reduced to background and an Activity and use Limitation (AUL) has been implemented.

Action Type: Immediate Response Action
Action Status: Status or Interim Report Received
Action Date: 10/3/2008

Response Action Outcome: A permanent solution has been achieved. Contamination has not been reduced to background and an Activity and use Limitation (AUL) has been implemented.

Action Type: Phase 3
Action Status: Revised Statement or Transmittal Received
Action Date: 10/4/2004

Response Action Outcome: A permanent solution has been achieved. Contamination has not been reduced to background and an Activity and use Limitation (AUL) has been implemented.

Action Type: Phase 5
Action Status: Remedy Operation Status Report Received
Action Date: 10/4/2007

Response Action Outcome: A permanent solution has been achieved. Contamination has not been reduced to background and an Activity and use Limitation (AUL) has been implemented.

Action Type: An activity type that is related to an Audit
Action Status: Notice of Non-compliance related to an Audit
Action Date: 10/7/2010

Response Action Outcome: A permanent solution has been achieved. Contamination has not been reduced to background and an Activity and use Limitation (AUL) has been implemented.

Action Type: Phase 5
Action Status: Remedy Operation Status Report Received
Action Date: 11/10/2010

Response Action Outcome: A permanent solution has been achieved. Contamination has not been reduced to background and an Activity and use Limitation (AUL) has been implemented.

Action Type: Phase 5
Action Status: RMRINT
Action Date: 11/10/2010

Response Action Outcome: A permanent solution has been achieved. Contamination has not been

Map ID
Direction
Distance
Elevation

MAP FINDINGS

Site

Database(s)

EDR ID Number
EPA ID Number

GASOLINE STATION FMR VALVOLI (Continued)

S101022524

reduced to background and an Activity and use Limitation (AUL) has been implemented.

Action Type: Immediate Response Action
Action Status: Modified Revised or Updated Plan Received
Action Date: 11/13/2009
Response Action Outcome: A permanent solution has been achieved. Contamination has not been reduced to background and an Activity and use Limitation (AUL) has been implemented.

Action Type: Immediate Response Action
Action Status: Level I - Technical Screen Audit
Action Date: 11/16/2009
Response Action Outcome: A permanent solution has been achieved. Contamination has not been reduced to background and an Activity and use Limitation (AUL) has been implemented.

Action Type: Immediate Response Action
Action Status: Completion Statement Received
Action Date: 11/28/2011
Response Action Outcome: A permanent solution has been achieved. Contamination has not been reduced to background and an Activity and use Limitation (AUL) has been implemented.

Action Type: RLFA
Action Status: FOLOFF
Action Date: 11/30/2006
Response Action Outcome: A permanent solution has been achieved. Contamination has not been reduced to background and an Activity and use Limitation (AUL) has been implemented.

Action Type: Phase 5
Action Status: Remedy Operation Status Report Received
Action Date: 12/12/2007
Response Action Outcome: A permanent solution has been achieved. Contamination has not been reduced to background and an Activity and use Limitation (AUL) has been implemented.

Action Type: Phase 5
Action Status: RMRINT
Action Date: 12/12/2007
Response Action Outcome: A permanent solution has been achieved. Contamination has not been reduced to background and an Activity and use Limitation (AUL) has been implemented.

Action Type: Immediate Response Action
Action Status: Completion Statement Received
Action Date: 12/12/2008
Response Action Outcome: A permanent solution has been achieved. Contamination has not been reduced to background and an Activity and use Limitation (AUL) has been implemented.

Action Type: Immediate Response Action
Action Status: Level I - Technical Screen Audit
Action Date: 12/15/2008
Response Action Outcome: A permanent solution has been achieved. Contamination has not been reduced to background and an Activity and use Limitation (AUL) has

Map ID
Direction
Distance
Elevation

MAP FINDINGS

Site

Database(s)

EDR ID Number
EPA ID Number

GASOLINE STATION FMR VALVOLI (Continued)

S101022524

been implemented.

Action Type: Phase 3
Action Status: Completion Statement Received
Action Date: 12/18/2003
Response Action Outcome: A permanent solution has been achieved. Contamination has not been reduced to background and an Activity and use Limitation (AUL) has been implemented.

Action Type: Tier Classification
Action Status: Tier 2 Extension
Action Date: 12/18/2003
Response Action Outcome: A permanent solution has been achieved. Contamination has not been reduced to background and an Activity and use Limitation (AUL) has been implemented.

Action Type: Phase 5
Action Status: Remedy Operation Status Report Received
Action Date: 12/18/2006
Response Action Outcome: A permanent solution has been achieved. Contamination has not been reduced to background and an Activity and use Limitation (AUL) has been implemented.

Action Type: RLFA
Action Status: FOLOFF
Action Date: 12/21/2007
Response Action Outcome: A permanent solution has been achieved. Contamination has not been reduced to background and an Activity and use Limitation (AUL) has been implemented.

Action Type: Phase 5
Action Status: RMRINT
Action Date: 12/21/2008
Response Action Outcome: A permanent solution has been achieved. Contamination has not been reduced to background and an Activity and use Limitation (AUL) has been implemented.

Action Type: Phase 5
Action Status: Remedy Operation Status Report Received
Action Date: 12/21/2008
Response Action Outcome: A permanent solution has been achieved. Contamination has not been reduced to background and an Activity and use Limitation (AUL) has been implemented.

Action Type: Phase 5
Action Status: Remedy Operation Status Report Received
Action Date: 12/27/2005
Response Action Outcome: A permanent solution has been achieved. Contamination has not been reduced to background and an Activity and use Limitation (AUL) has been implemented.

Action Type: Phase 4
Action Status: Written Plan Received
Action Date: 12/3/2004
Response Action Outcome: A permanent solution has been achieved. Contamination has not been reduced to background and an Activity and use Limitation (AUL) has been implemented.

Map ID
Direction
Distance
Elevation

MAP FINDINGS

Site

Database(s)

EDR ID Number
EPA ID Number

GASOLINE STATION FMR VALVOLI (Continued)

S101022524

Action Type: Compliance and Enforcement Action
Action Status: Notice of Non-Compliance Issued
Action Date: 12/3/2007
Response Action Outcome: A permanent solution has been achieved. Contamination has not been reduced to background and an Activity and use Limitation (AUL) has been implemented.

Action Type: Phase 5
Action Status: RMRFIN
Action Date: 12/3/2012
Response Action Outcome: A permanent solution has been achieved. Contamination has not been reduced to background and an Activity and use Limitation (AUL) has been implemented.

Action Type: Phase 5
Action Status: Action Status or AUL Terminated
Action Date: 12/3/2012
Response Action Outcome: A permanent solution has been achieved. Contamination has not been reduced to background and an Activity and use Limitation (AUL) has been implemented.

Action Type: Compliance and Enforcement Action
Action Status: Interim Deadline Letter Issued
Action Date: 12/9/2010
Response Action Outcome: A permanent solution has been achieved. Contamination has not been reduced to background and an Activity and use Limitation (AUL) has been implemented.

Action Type: Response Action Outcome - RAO
Action Status: RAO Statement Received
Action Date: 2/11/2013
Response Action Outcome: A permanent solution has been achieved. Contamination has not been reduced to background and an Activity and use Limitation (AUL) has been implemented.

Action Type: Activity and Use Limitation
Action Status: Transmittal, Notice, or Notification Received
Action Date: 2/11/2013
Response Action Outcome: A permanent solution has been achieved. Contamination has not been reduced to background and an Activity and use Limitation (AUL) has been implemented.

Action Type: Immediate Response Action
Action Status: Level I - Technical Screen Audit
Action Date: 2/12/2008
Response Action Outcome: A permanent solution has been achieved. Contamination has not been reduced to background and an Activity and use Limitation (AUL) has been implemented.

Action Type: Phase 3
Action Status: Notice of Delay in Meeting RA Deadline Received
Action Date: 2/26/2004
Response Action Outcome: A permanent solution has been achieved. Contamination has not been reduced to background and an Activity and use Limitation (AUL) has been implemented.

Action Type: Phase 2

Map ID
Direction
Distance
Elevation

MAP FINDINGS

Site

Database(s)

EDR ID Number
EPA ID Number

GASOLINE STATION FMR VALVOLI (Continued)

S101022524

Action Status: Notice of Delay in Meeting RA Deadline Received
Action Date: 2/3/2003
Response Action Outcome: A permanent solution has been achieved. Contamination has not been reduced to background and an Activity and use Limitation (AUL) has been implemented.

Action Type: Phase 3
Action Status: Notice of Delay in Meeting RA Deadline Received
Action Date: 2/3/2003
Response Action Outcome: A permanent solution has been achieved. Contamination has not been reduced to background and an Activity and use Limitation (AUL) has been implemented.

Action Type: Phase 2
Action Status: Scope of Work Received
Action Date: 2/5/2001
Response Action Outcome: A permanent solution has been achieved. Contamination has not been reduced to background and an Activity and use Limitation (AUL) has been implemented.

Action Type: Phase 5
Action Status: RMRINT
Action Date: 2/6/2008
Response Action Outcome: A permanent solution has been achieved. Contamination has not been reduced to background and an Activity and use Limitation (AUL) has been implemented.

Action Type: Phase 5
Action Status: Remedy Operation Status Report Received
Action Date: 2/6/2008
Response Action Outcome: A permanent solution has been achieved. Contamination has not been reduced to background and an Activity and use Limitation (AUL) has been implemented.

Action Type: Immediate Response Action
Action Status: Written Plan Received
Action Date: 2/8/2008
Response Action Outcome: A permanent solution has been achieved. Contamination has not been reduced to background and an Activity and use Limitation (AUL) has been implemented.

Action Type: Phase 3
Action Status: Notice of Delay in Meeting RA Deadline Received
Action Date: 3/12/2003
Response Action Outcome: A permanent solution has been achieved. Contamination has not been reduced to background and an Activity and use Limitation (AUL) has been implemented.

Action Type: Phase 2
Action Status: Notice of Delay in Meeting RA Deadline Received
Action Date: 3/12/2003
Response Action Outcome: A permanent solution has been achieved. Contamination has not been reduced to background and an Activity and use Limitation (AUL) has been implemented.

Action Type: Phase 2
Action Status: Notice of Delay in Meeting RA Deadline Received

Map ID
Direction
Distance
Elevation

MAP FINDINGS

Site

Database(s)

EDR ID Number
EPA ID Number

GASOLINE STATION FMR VALVOLI (Continued)

S101022524

Action Date: 3/28/2001
Response Action Outcome: A permanent solution has been achieved. Contamination has not been reduced to background and an Activity and use Limitation (AUL) has been implemented.

Action Type: Tier Classification
Action Status: RTN Linked to TCLASS Via Tier Classification Submittal
Action Date: 4/29/1999
Response Action Outcome: A permanent solution has been achieved. Contamination has not been reduced to background and an Activity and use Limitation (AUL) has been implemented.

Action Type: Compliance and Enforcement Action
Action Status: Interim Deadline Letter Issued
Action Date: 4/3/2002
Response Action Outcome: A permanent solution has been achieved. Contamination has not been reduced to background and an Activity and use Limitation (AUL) has been implemented.

Action Type: Phase 2
Action Status: Notice of Delay in Meeting RA Deadline Received
Action Date: 5/16/2003
Response Action Outcome: A permanent solution has been achieved. Contamination has not been reduced to background and an Activity and use Limitation (AUL) has been implemented.

Action Type: An activity type that is related to an Audit
Action Status: NOA
Action Date: 5/26/2010
Response Action Outcome: A permanent solution has been achieved. Contamination has not been reduced to background and an Activity and use Limitation (AUL) has been implemented.

Action Type: Phase 5
Action Status: Level III - Comprehensive Audit
Action Date: 5/26/2010
Response Action Outcome: A permanent solution has been achieved. Contamination has not been reduced to background and an Activity and use Limitation (AUL) has been implemented.

Action Type: Phase 5
Action Status: RMRINT
Action Date: 6/2/2010
Response Action Outcome: A permanent solution has been achieved. Contamination has not been reduced to background and an Activity and use Limitation (AUL) has been implemented.

Action Type: Phase 5
Action Status: Remedy Operation Status Report Received
Action Date: 6/2/2010
Response Action Outcome: A permanent solution has been achieved. Contamination has not been reduced to background and an Activity and use Limitation (AUL) has been implemented.

Action Type: Phase 5
Action Status: Remedy Operation Status Report Received
Action Date: 6/22/2010

Map ID
Direction
Distance
Elevation

MAP FINDINGS

Site

Database(s)

EDR ID Number
EPA ID Number

GASOLINE STATION FMR VALVOLI (Continued)

S101022524

Response Action Outcome: A permanent solution has been achieved. Contamination has not been reduced to background and an Activity and use Limitation (AUL) has been implemented.

Action Type: Phase 5
Action Status: RMRINT
Action Date: 6/22/2010
Response Action Outcome: A permanent solution has been achieved. Contamination has not been reduced to background and an Activity and use Limitation (AUL) has been implemented.

Action Type: Release Disposition
Action Status: Valid Transition Site
Action Date: 6/23/1992
Response Action Outcome: A permanent solution has been achieved. Contamination has not been reduced to background and an Activity and use Limitation (AUL) has been implemented.

Action Type: A Notice sent to a Potentially Responsible Party (PRP)
Action Status: A MassDEP piece of correspondence was issued (approvals, NORs, etc.)
Action Date: 6/23/1992
Response Action Outcome: A permanent solution has been achieved. Contamination has not been reduced to background and an Activity and use Limitation (AUL) has been implemented.

Action Type: Phase 3
Action Status: Notice of Delay in Meeting RA Deadline Received
Action Date: 6/9/2004
Response Action Outcome: A permanent solution has been achieved. Contamination has not been reduced to background and an Activity and use Limitation (AUL) has been implemented.

Action Type: Phase 2
Action Status: Notice of Delay in Meeting RA Deadline Received
Action Date: 7/13/1999
Response Action Outcome: A permanent solution has been achieved. Contamination has not been reduced to background and an Activity and use Limitation (AUL) has been implemented.

Action Type: Phase 5
Action Status: Remedy Operation Status Report Received
Action Date: 7/20/2006
Response Action Outcome: A permanent solution has been achieved. Contamination has not been reduced to background and an Activity and use Limitation (AUL) has been implemented.

Action Type: Phase 5
Action Status: RMRINT
Action Date: 7/20/2006
Response Action Outcome: A permanent solution has been achieved. Contamination has not been reduced to background and an Activity and use Limitation (AUL) has been implemented.

Action Type: Response Action Outcome - RAO
Action Status: Level I - Technical Screen Audit
Action Date: 7/21/2014
Response Action Outcome: A permanent solution has been achieved. Contamination has not been

Map ID
Direction
Distance
Elevation

MAP FINDINGS

Site

Database(s)

EDR ID Number
EPA ID Number

GASOLINE STATION FMR VALVOLI (Continued)

S101022524

reduced to background and an Activity and use Limitation (AUL) has been implemented.

Action Type: Phase 2
Action Status: Notice of Delay in Meeting RA Deadline Received
Action Date: 7/24/2000
Response Action Outcome: A permanent solution has been achieved. Contamination has not been reduced to background and an Activity and use Limitation (AUL) has been implemented.

Action Type: Tier Classification
Action Status: Tier 2 Extension
Action Date: 8/12/2002
Response Action Outcome: A permanent solution has been achieved. Contamination has not been reduced to background and an Activity and use Limitation (AUL) has been implemented.

Action Type: Immediate Response Action
Action Status: Status or Interim Report Received
Action Date: 8/16/2010
Response Action Outcome: A permanent solution has been achieved. Contamination has not been reduced to background and an Activity and use Limitation (AUL) has been implemented.

Action Type: An activity type that is related to an Audit
Action Status: Audit Follow-up Completion Statement Received
Action Date: 8/18/2011
Response Action Outcome: A permanent solution has been achieved. Contamination has not been reduced to background and an Activity and use Limitation (AUL) has been implemented.

Action Type: Tier Classification
Action Status: Tier 2 Extension
Action Date: 8/20/2004
Response Action Outcome: A permanent solution has been achieved. Contamination has not been reduced to background and an Activity and use Limitation (AUL) has been implemented.

Action Type: TREGS
Action Status: LSPFA
Action Date: 8/8/1997
Response Action Outcome: A permanent solution has been achieved. Contamination has not been reduced to background and an Activity and use Limitation (AUL) has been implemented.

Action Type: Phase 1
Action Status: Completion Statement Received
Action Date: 8/8/1997
Response Action Outcome: A permanent solution has been achieved. Contamination has not been reduced to background and an Activity and use Limitation (AUL) has been implemented.

Action Type: Tier Classification
Action Status: Transmittal, Notice, or Notification Received
Action Date: 8/8/1997
Response Action Outcome: A permanent solution has been achieved. Contamination has not been reduced to background and an Activity and use Limitation (AUL) has

Map ID
Direction
Distance
Elevation

MAP FINDINGS

Site

Database(s)

EDR ID Number
EPA ID Number

GASOLINE STATION FMR VALVOLI (Continued)

S101022524

been implemented.

Action Type: Tier Classification
Action Status: Tier 2 Classification
Action Date: 8/8/1997
Response Action Outcome: A permanent solution has been achieved. Contamination has not been reduced to background and an Activity and use Limitation (AUL) has been implemented.

Action Type: Phase 2
Action Status: Completion Statement Received
Action Date: 9/10/2003
Response Action Outcome: A permanent solution has been achieved. Contamination has not been reduced to background and an Activity and use Limitation (AUL) has been implemented.

Action Type: RLFA
Action Status: FOLOFF
Action Date: 9/16/2009
Response Action Outcome: A permanent solution has been achieved. Contamination has not been reduced to background and an Activity and use Limitation (AUL) has been implemented.

Action Type: Immediate Response Action
Action Status: Oral Approval of Plan or Action
Action Date: 9/16/2009
Response Action Outcome: A permanent solution has been achieved. Contamination has not been reduced to background and an Activity and use Limitation (AUL) has been implemented.

Action Type: Phase 5
Action Status: RMRINT
Action Date: 9/8/2009
Response Action Outcome: A permanent solution has been achieved. Contamination has not been reduced to background and an Activity and use Limitation (AUL) has been implemented.

Action Type: Phase 5
Action Status: Remedy Operation Status Report Received
Action Date: 9/8/2009
Response Action Outcome: A permanent solution has been achieved. Contamination has not been reduced to background and an Activity and use Limitation (AUL) has been implemented.

LUST:

Facility:

Release Tracking Number/Current Status: 3-0020940 / RAO
Status Date: 08/27/2002
Source Type: UST
Release Town: BROOKLINE
Notification Date: 07/26/2001
Category: TWO HR
Associated ID: Not reported
Phase: Not reported
Response Action Outcome: A1 - A permanent solution has been achieved. Contamination has been

Map ID
Direction
Distance
Elevation

MAP FINDINGS

Site

Database(s)

EDR ID Number
EPA ID Number

GASOLINE STATION FMR VALVOLI (Continued)

S101022524

Oil Or Haz Material: reduced to background or a threat of release has been eliminated.
Oil

Location Type: COMMERCIAL
Source: UST
Source: PIPE

[Click here to access the MA DEP site for this facility:](#)

Chemicals:
Chemical: LUBRICATING OIL
Quantity: 500 gallons
Chemical: LUBRICATING OIL
Quantity: 400 gallons

Actions:
Action Type: RLFA
Action Status: FOLOFF
Action Date: 7/26/2001
Response Action Outcome: A permanent solution has been achieved. Contamination has been reduced to background or a threat of release has been eliminated.

Action Type: A Notice sent to a Potentially Responsible Party (PRP)
Action Status: FLDISS
Action Date: 7/26/2001
Response Action Outcome: A permanent solution has been achieved. Contamination has been reduced to background or a threat of release has been eliminated.

Action Type: RLFA
Action Status: FLDDO
Action Date: 7/26/2001
Response Action Outcome: A permanent solution has been achieved. Contamination has been reduced to background or a threat of release has been eliminated.

Action Type: Immediate Response Action
Action Status: Oral Approval of Plan or Action
Action Date: 7/26/2001
Response Action Outcome: A permanent solution has been achieved. Contamination has been reduced to background or a threat of release has been eliminated.

Action Type: Release Disposition
Action Status: Reportable Release under MGL 21E
Action Date: 7/26/2001
Response Action Outcome: A permanent solution has been achieved. Contamination has been reduced to background or a threat of release has been eliminated.

Action Type: Response Action Outcome - RAO
Action Status: RAO Statement Received
Action Date: 8/27/2002
Response Action Outcome: A permanent solution has been achieved. Contamination has been reduced to background or a threat of release has been eliminated.

Action Type: RNF
Action Status: Reportable Release under MGL 21E
Action Date: 9/20/2001

Map ID
Direction
Distance
Elevation

MAP FINDINGS

Site

Database(s)

EDR ID Number
EPA ID Number

GASOLINE STATION FMR VALVOLI (Continued)

S101022524

Response Action Outcome: A permanent solution has been achieved. Contamination has been reduced to background or a threat of release has been eliminated.

Action Type: Immediate Response Action
Action Status: Completion Statement Received
Action Date: 9/20/2001

Response Action Outcome: A permanent solution has been achieved. Contamination has been reduced to background or a threat of release has been eliminated.

Action Type: A Notice sent to a Potentially Responsible Party (PRP)
Action Status: A MassDEP piece of correspondence was issued (approvals, NORs, etc.
Action Date: 9/7/2001
Response Action Outcome: A permanent solution has been achieved. Contamination has been reduced to background or a threat of release has been eliminated.

Facility:

Release Tracking Number/Current Status: 3-0015363 / RAONR
Status Date: 04/29/1999
Source Type: UST
Release Town: BROOKLINE
Notification Date: 07/30/1997
Category: 72 HR
Associated ID: Not reported
Phase: Not reported
Response Action Outcome: -
Oil Or Haz Material: Oil and Hazardous Material

Location Type: COMMERCIAL
Source: UST

[Click here to access the MA DEP site for this facility:](#)

Chemicals:

Chemical: GASOLINE
Quantity: 1.3 inches
Chemical: GASOLINE
Quantity: 1 inches
Chemical: ABATE
Quantity: Not reported

Actions:

Action Type: Tier Classification
Action Status: Tier 2 Extension
Action Date: 12/18/2003
Response Action Outcome: Not reported

Action Type: Immediate Response Action
Action Status: Completion Statement Received
Action Date: 12/20/2002
Response Action Outcome: Not reported

Action Type: Immediate Response Action
Action Status: Status or Interim Report Received
Action Date: 12/4/1997

Map ID
Direction
Distance
Elevation

MAP FINDINGS

Site

Database(s)

EDR ID Number
EPA ID Number

GASOLINE STATION FMR VALVOLI (Continued)

S101022524

Response Action Outcome:	Not reported
Action Type:	Immediate Response Action
Action Status:	Modified Revised or Updated Plan Received
Action Date:	12/4/1997
Response Action Outcome:	Not reported
Action Type:	Immediate Response Action
Action Status:	Status or Interim Report Received
Action Date:	2/7/2002
Response Action Outcome:	Not reported
Action Type:	RAO Not Required
Action Status:	Linked to a Tier Classified Site
Action Date:	4/29/1999
Response Action Outcome:	Not reported
Action Type:	Immediate Response Action
Action Status:	Modified Revised or Updated Plan Received
Action Date:	4/29/1999
Response Action Outcome:	Not reported
Action Type:	Tier Classification
Action Status:	RTN Linked to TCLASS Via Tier Classification Submittal
Action Date:	4/29/1999
Response Action Outcome:	Not reported
Action Type:	Immediate Response Action
Action Status:	Status or Interim Report Received
Action Date:	4/29/1999
Response Action Outcome:	Not reported
Action Type:	Immediate Response Action
Action Status:	Status or Interim Report Received
Action Date:	6/20/2002
Response Action Outcome:	Not reported
Action Type:	Immediate Response Action
Action Status:	Status or Interim Report Received
Action Date:	6/27/2000
Response Action Outcome:	Not reported
Action Type:	Release Disposition
Action Status:	Reportable Release under MGL 21E
Action Date:	7/30/1997
Response Action Outcome:	Not reported
Action Type:	Immediate Response Action
Action Status:	IRA Assessment Only
Action Date:	7/30/1997
Response Action Outcome:	Not reported
Action Type:	A Notice sent to a Potentially Responsible Party (PRP)
Action Status:	A MassDEP piece of correspondence was issued (approvals, NORs, etc.
Action Date:	8/12/1997
Response Action Outcome:	Not reported

Map ID
Direction
Distance
Elevation

MAP FINDINGS

Site

Database(s)

EDR ID Number
EPA ID Number

GASOLINE STATION FMR VALVOLI (Continued)

S101022524

Action Type:	Tier Classification
Action Status:	Tier 2 Extension
Action Date:	8/12/2002
Response Action Outcome:	Not reported
Action Type:	Tier Classification
Action Status:	Tier 2 Extension
Action Date:	8/20/2004
Response Action Outcome:	Not reported
Action Type:	Tier Classification
Action Status:	Tier 2 Classification
Action Date:	8/8/1997
Response Action Outcome:	Not reported
Action Type:	Tier Classification
Action Status:	Transmittal, Notice, or Notification Received
Action Date:	8/8/1997
Response Action Outcome:	Not reported
Action Type:	RNF
Action Status:	Reportable Release under MGL 21E
Action Date:	9/29/1997
Response Action Outcome:	Not reported
Action Type:	Immediate Response Action
Action Status:	Written Plan Received
Action Date:	9/29/1997
Response Action Outcome:	Not reported

Facility:

Release Tracking Number/Current Status:	3-0002346 / RAO
Status Date:	02/11/2013
Source Type:	UST
Release Town:	BROOKLINE
Notification Date:	06/23/1992
Category:	NONE
Associated ID:	3-0002346
Phase:	PHASE V
Response Action Outcome:	A3 - A permanent solution has been achieved. Contamination has not been reduced to background and an Activity and use Limitation (AUL) has been implemented.
Oil Or Haz Material:	Oil
Location Type:	FORMER
Location Type:	GASSTATION
Source:	PIPE
Source:	UST

[Click here to access the MA DEP site for this facility:](#)

Chemicals:	
Chemical:	PETROLEUM

Map ID
Direction
Distance
Elevation

MAP FINDINGS

Site

Database(s)

EDR ID Number
EPA ID Number

GASOLINE STATION FMR VALVOLI (Continued)

S101022524

Quantity:	Not reported
Actions:	
Action Type:	Compliance and Enforcement Action
Action Status:	Interim Deadline Letter Issued
Action Date:	1/11/2011
Response Action Outcome:	A permanent solution has been achieved. Contamination has not been reduced to background and an Activity and use Limitation (AUL) has been implemented.
Action Type:	Immediate Response Action
Action Status:	Level I - Technical Screen Audit
Action Date:	1/12/2012
Response Action Outcome:	A permanent solution has been achieved. Contamination has not been reduced to background and an Activity and use Limitation (AUL) has been implemented.
Action Type:	Immediate Response Action
Action Status:	Status or Interim Report Received
Action Date:	1/15/2010
Response Action Outcome:	A permanent solution has been achieved. Contamination has not been reduced to background and an Activity and use Limitation (AUL) has been implemented.
Action Type:	Phase 4
Action Status:	Completion Statement Received
Action Date:	1/24/2005
Response Action Outcome:	A permanent solution has been achieved. Contamination has not been reduced to background and an Activity and use Limitation (AUL) has been implemented.
Action Type:	Phase 5
Action Status:	Remedy Operation Status Submittal Received
Action Date:	1/24/2005
Response Action Outcome:	A permanent solution has been achieved. Contamination has not been reduced to background and an Activity and use Limitation (AUL) has been implemented.
Action Type:	Phase 4
Action Status:	As-Built Construction Report Received
Action Date:	1/24/2005
Response Action Outcome:	A permanent solution has been achieved. Contamination has not been reduced to background and an Activity and use Limitation (AUL) has been implemented.
Action Type:	Immediate Response Action
Action Status:	Level I - Technical Screen Audit
Action Date:	10/22/2008
Response Action Outcome:	A permanent solution has been achieved. Contamination has not been reduced to background and an Activity and use Limitation (AUL) has been implemented.
Action Type:	Phase 3
Action Status:	Notice of Delay in Meeting RA Deadline Received
Action Date:	10/25/2002
Response Action Outcome:	A permanent solution has been achieved. Contamination has not been reduced to background and an Activity and use Limitation (AUL) has been implemented.

Map ID
Direction
Distance
Elevation

MAP FINDINGS

Site

Database(s)

EDR ID Number
EPA ID Number

GASOLINE STATION FMR VALVOLI (Continued)

S101022524

Action Type: Phase 2
Action Status: Notice of Delay in Meeting RA Deadline Received
Action Date: 10/25/2002
Response Action Outcome: A permanent solution has been achieved. Contamination has not been reduced to background and an Activity and use Limitation (AUL) has been implemented.

Action Type: Immediate Response Action
Action Status: Status or Interim Report Received
Action Date: 10/3/2008
Response Action Outcome: A permanent solution has been achieved. Contamination has not been reduced to background and an Activity and use Limitation (AUL) has been implemented.

Action Type: Phase 3
Action Status: Revised Statement or Transmittal Received
Action Date: 10/4/2004
Response Action Outcome: A permanent solution has been achieved. Contamination has not been reduced to background and an Activity and use Limitation (AUL) has been implemented.

Action Type: Phase 5
Action Status: Remedy Operation Status Report Received
Action Date: 10/4/2007
Response Action Outcome: A permanent solution has been achieved. Contamination has not been reduced to background and an Activity and use Limitation (AUL) has been implemented.

Action Type: An activity type that is related to an Audit
Action Status: Notice of Non-compliance related to an Audit
Action Date: 10/7/2010
Response Action Outcome: A permanent solution has been achieved. Contamination has not been reduced to background and an Activity and use Limitation (AUL) has been implemented.

Action Type: Phase 5
Action Status: Remedy Operation Status Report Received
Action Date: 11/10/2010
Response Action Outcome: A permanent solution has been achieved. Contamination has not been reduced to background and an Activity and use Limitation (AUL) has been implemented.

Action Type: Phase 5
Action Status: RMRINT
Action Date: 11/10/2010
Response Action Outcome: A permanent solution has been achieved. Contamination has not been reduced to background and an Activity and use Limitation (AUL) has been implemented.

Action Type: Immediate Response Action
Action Status: Modified Revised or Updated Plan Received
Action Date: 11/13/2009
Response Action Outcome: A permanent solution has been achieved. Contamination has not been reduced to background and an Activity and use Limitation (AUL) has been implemented.

Action Type: Immediate Response Action

Map ID
Direction
Distance
Elevation

MAP FINDINGS

Site

Database(s)

EDR ID Number
EPA ID Number

GASOLINE STATION FMR VALVOLI (Continued)

S101022524

Action Status: Level I - Technical Screen Audit
Action Date: 11/16/2009
Response Action Outcome: A permanent solution has been achieved. Contamination has not been reduced to background and an Activity and use Limitation (AUL) has been implemented.

Action Type: Immediate Response Action
Action Status: Completion Statement Received
Action Date: 11/28/2011
Response Action Outcome: A permanent solution has been achieved. Contamination has not been reduced to background and an Activity and use Limitation (AUL) has been implemented.

Action Type: RLFA
Action Status: FOLOFF
Action Date: 11/30/2006
Response Action Outcome: A permanent solution has been achieved. Contamination has not been reduced to background and an Activity and use Limitation (AUL) has been implemented.

Action Type: Phase 5
Action Status: Remedy Operation Status Report Received
Action Date: 12/12/2007
Response Action Outcome: A permanent solution has been achieved. Contamination has not been reduced to background and an Activity and use Limitation (AUL) has been implemented.

Action Type: Phase 5
Action Status: RMRINT
Action Date: 12/12/2007
Response Action Outcome: A permanent solution has been achieved. Contamination has not been reduced to background and an Activity and use Limitation (AUL) has been implemented.

Action Type: Immediate Response Action
Action Status: Completion Statement Received
Action Date: 12/12/2008
Response Action Outcome: A permanent solution has been achieved. Contamination has not been reduced to background and an Activity and use Limitation (AUL) has been implemented.

Action Type: Immediate Response Action
Action Status: Level I - Technical Screen Audit
Action Date: 12/15/2008
Response Action Outcome: A permanent solution has been achieved. Contamination has not been reduced to background and an Activity and use Limitation (AUL) has been implemented.

Action Type: Phase 3
Action Status: Completion Statement Received
Action Date: 12/18/2003
Response Action Outcome: A permanent solution has been achieved. Contamination has not been reduced to background and an Activity and use Limitation (AUL) has been implemented.

Action Type: Tier Classification
Action Status: Tier 2 Extension

Map ID
Direction
Distance
Elevation

MAP FINDINGS

Site

Database(s)

EDR ID Number
EPA ID Number

GASOLINE STATION FMR VALVOLI (Continued)

S101022524

Action Date: 12/18/2003
Response Action Outcome: A permanent solution has been achieved. Contamination has not been reduced to background and an Activity and use Limitation (AUL) has been implemented.

Action Type: Phase 5
Action Status: Remedy Operation Status Report Received
Action Date: 12/18/2006
Response Action Outcome: A permanent solution has been achieved. Contamination has not been reduced to background and an Activity and use Limitation (AUL) has been implemented.

Action Type: RLFA
Action Status: FOLOFF
Action Date: 12/21/2007
Response Action Outcome: A permanent solution has been achieved. Contamination has not been reduced to background and an Activity and use Limitation (AUL) has been implemented.

Action Type: Phase 5
Action Status: RMRINT
Action Date: 12/21/2008
Response Action Outcome: A permanent solution has been achieved. Contamination has not been reduced to background and an Activity and use Limitation (AUL) has been implemented.

Action Type: Phase 5
Action Status: Remedy Operation Status Report Received
Action Date: 12/21/2008
Response Action Outcome: A permanent solution has been achieved. Contamination has not been reduced to background and an Activity and use Limitation (AUL) has been implemented.

Action Type: Phase 5
Action Status: Remedy Operation Status Report Received
Action Date: 12/27/2005
Response Action Outcome: A permanent solution has been achieved. Contamination has not been reduced to background and an Activity and use Limitation (AUL) has been implemented.

Action Type: Phase 4
Action Status: Written Plan Received
Action Date: 12/3/2004
Response Action Outcome: A permanent solution has been achieved. Contamination has not been reduced to background and an Activity and use Limitation (AUL) has been implemented.

Action Type: Compliance and Enforcement Action
Action Status: Notice of Non-Compliance Issued
Action Date: 12/3/2007
Response Action Outcome: A permanent solution has been achieved. Contamination has not been reduced to background and an Activity and use Limitation (AUL) has been implemented.

Action Type: Phase 5
Action Status: RMRFIN
Action Date: 12/3/2012

Map ID
Direction
Distance
Elevation

MAP FINDINGS

Site

Database(s)

EDR ID Number
EPA ID Number

GASOLINE STATION FMR VALVOLI (Continued)

S101022524

Response Action Outcome:	A permanent solution has been achieved. Contamination has not been reduced to background and an Activity and use Limitation (AUL) has been implemented.
Action Type:	Phase 5
Action Status:	Action Status or AUL Terminated
Action Date:	12/3/2012
Response Action Outcome:	A permanent solution has been achieved. Contamination has not been reduced to background and an Activity and use Limitation (AUL) has been implemented.
Action Type:	Compliance and Enforcement Action
Action Status:	Interim Deadline Letter Issued
Action Date:	12/9/2010
Response Action Outcome:	A permanent solution has been achieved. Contamination has not been reduced to background and an Activity and use Limitation (AUL) has been implemented.
Action Type:	Response Action Outcome - RAO
Action Status:	RAO Statement Received
Action Date:	2/11/2013
Response Action Outcome:	A permanent solution has been achieved. Contamination has not been reduced to background and an Activity and use Limitation (AUL) has been implemented.
Action Type:	Activity and Use Limitation
Action Status:	Transmittal, Notice, or Notification Received
Action Date:	2/11/2013
Response Action Outcome:	A permanent solution has been achieved. Contamination has not been reduced to background and an Activity and use Limitation (AUL) has been implemented.
Action Type:	Immediate Response Action
Action Status:	Level I - Technical Screen Audit
Action Date:	2/12/2008
Response Action Outcome:	A permanent solution has been achieved. Contamination has not been reduced to background and an Activity and use Limitation (AUL) has been implemented.
Action Type:	Phase 3
Action Status:	Notice of Delay in Meeting RA Deadline Received
Action Date:	2/26/2004
Response Action Outcome:	A permanent solution has been achieved. Contamination has not been reduced to background and an Activity and use Limitation (AUL) has been implemented.
Action Type:	Phase 2
Action Status:	Notice of Delay in Meeting RA Deadline Received
Action Date:	2/3/2003
Response Action Outcome:	A permanent solution has been achieved. Contamination has not been reduced to background and an Activity and use Limitation (AUL) has been implemented.
Action Type:	Phase 3
Action Status:	Notice of Delay in Meeting RA Deadline Received
Action Date:	2/3/2003
Response Action Outcome:	A permanent solution has been achieved. Contamination has not been

Map ID
Direction
Distance
Elevation

MAP FINDINGS

Site

Database(s)

EDR ID Number
EPA ID Number

GASOLINE STATION FMR VALVOLI (Continued)

S101022524

reduced to background and an Activity and use Limitation (AUL) has been implemented.

Action Type: Phase 2
Action Status: Scope of Work Received
Action Date: 2/5/2001
Response Action Outcome: A permanent solution has been achieved. Contamination has not been reduced to background and an Activity and use Limitation (AUL) has been implemented.

Action Type: Phase 5
Action Status: RMRINT
Action Date: 2/6/2008
Response Action Outcome: A permanent solution has been achieved. Contamination has not been reduced to background and an Activity and use Limitation (AUL) has been implemented.

Action Type: Phase 5
Action Status: Remedy Operation Status Report Received
Action Date: 2/6/2008
Response Action Outcome: A permanent solution has been achieved. Contamination has not been reduced to background and an Activity and use Limitation (AUL) has been implemented.

Action Type: Immediate Response Action
Action Status: Written Plan Received
Action Date: 2/8/2008
Response Action Outcome: A permanent solution has been achieved. Contamination has not been reduced to background and an Activity and use Limitation (AUL) has been implemented.

Action Type: Phase 3
Action Status: Notice of Delay in Meeting RA Deadline Received
Action Date: 3/12/2003
Response Action Outcome: A permanent solution has been achieved. Contamination has not been reduced to background and an Activity and use Limitation (AUL) has been implemented.

Action Type: Phase 2
Action Status: Notice of Delay in Meeting RA Deadline Received
Action Date: 3/12/2003
Response Action Outcome: A permanent solution has been achieved. Contamination has not been reduced to background and an Activity and use Limitation (AUL) has been implemented.

Action Type: Phase 2
Action Status: Notice of Delay in Meeting RA Deadline Received
Action Date: 3/28/2001
Response Action Outcome: A permanent solution has been achieved. Contamination has not been reduced to background and an Activity and use Limitation (AUL) has been implemented.

Action Type: Tier Classification
Action Status: RTN Linked to TCLASS Via Tier Classification Submittal
Action Date: 4/29/1999
Response Action Outcome: A permanent solution has been achieved. Contamination has not been reduced to background and an Activity and use Limitation (AUL) has

Map ID
Direction
Distance
Elevation

MAP FINDINGS

Site

Database(s)

EDR ID Number
EPA ID Number

GASOLINE STATION FMR VALVOLI (Continued)

S101022524

been implemented.

Action Type: Compliance and Enforcement Action
Action Status: Interim Deadline Letter Issued
Action Date: 4/3/2002
Response Action Outcome: A permanent solution has been achieved. Contamination has not been reduced to background and an Activity and use Limitation (AUL) has been implemented.

Action Type: Phase 2
Action Status: Notice of Delay in Meeting RA Deadline Received
Action Date: 5/16/2003
Response Action Outcome: A permanent solution has been achieved. Contamination has not been reduced to background and an Activity and use Limitation (AUL) has been implemented.

Action Type: An activity type that is related to an Audit
Action Status: NOA
Action Date: 5/26/2010
Response Action Outcome: A permanent solution has been achieved. Contamination has not been reduced to background and an Activity and use Limitation (AUL) has been implemented.

Action Type: Phase 5
Action Status: Level III - Comprehensive Audit
Action Date: 5/26/2010
Response Action Outcome: A permanent solution has been achieved. Contamination has not been reduced to background and an Activity and use Limitation (AUL) has been implemented.

Action Type: Phase 5
Action Status: RMRINT
Action Date: 6/2/2010
Response Action Outcome: A permanent solution has been achieved. Contamination has not been reduced to background and an Activity and use Limitation (AUL) has been implemented.

Action Type: Phase 5
Action Status: Remedy Operation Status Report Received
Action Date: 6/2/2010
Response Action Outcome: A permanent solution has been achieved. Contamination has not been reduced to background and an Activity and use Limitation (AUL) has been implemented.

Action Type: Phase 5
Action Status: Remedy Operation Status Report Received
Action Date: 6/22/2010
Response Action Outcome: A permanent solution has been achieved. Contamination has not been reduced to background and an Activity and use Limitation (AUL) has been implemented.

Action Type: Phase 5
Action Status: RMRINT
Action Date: 6/22/2010
Response Action Outcome: A permanent solution has been achieved. Contamination has not been reduced to background and an Activity and use Limitation (AUL) has been implemented.

Map ID
Direction
Distance
Elevation

MAP FINDINGS

Site

Database(s)

EDR ID Number
EPA ID Number

GASOLINE STATION FMR VALVOLI (Continued)

S101022524

Action Type:	Release Disposition
Action Status:	Valid Transition Site
Action Date:	6/23/1992
Response Action Outcome:	A permanent solution has been achieved. Contamination has not been reduced to background and an Activity and use Limitation (AUL) has been implemented.
Action Type:	A Notice sent to a Potentially Responsible Party (PRP)
Action Status:	A MassDEP piece of correspondence was issued (approvals, NORs, etc.
Action Date:	6/23/1992
Response Action Outcome:	A permanent solution has been achieved. Contamination has not been reduced to background and an Activity and use Limitation (AUL) has been implemented.
Action Type:	Phase 3
Action Status:	Notice of Delay in Meeting RA Deadline Received
Action Date:	6/9/2004
Response Action Outcome:	A permanent solution has been achieved. Contamination has not been reduced to background and an Activity and use Limitation (AUL) has been implemented.
Action Type:	Phase 2
Action Status:	Notice of Delay in Meeting RA Deadline Received
Action Date:	7/13/1999
Response Action Outcome:	A permanent solution has been achieved. Contamination has not been reduced to background and an Activity and use Limitation (AUL) has been implemented.
Action Type:	Phase 5
Action Status:	Remedy Operation Status Report Received
Action Date:	7/20/2006
Response Action Outcome:	A permanent solution has been achieved. Contamination has not been reduced to background and an Activity and use Limitation (AUL) has been implemented.
Action Type:	Phase 5
Action Status:	RMRINT
Action Date:	7/20/2006
Response Action Outcome:	A permanent solution has been achieved. Contamination has not been reduced to background and an Activity and use Limitation (AUL) has been implemented.
Action Type:	Response Action Outcome - RAO
Action Status:	Level I - Technical Screen Audit
Action Date:	7/21/2014
Response Action Outcome:	A permanent solution has been achieved. Contamination has not been reduced to background and an Activity and use Limitation (AUL) has been implemented.
Action Type:	Phase 2
Action Status:	Notice of Delay in Meeting RA Deadline Received
Action Date:	7/24/2000
Response Action Outcome:	A permanent solution has been achieved. Contamination has not been reduced to background and an Activity and use Limitation (AUL) has been implemented.
Action Type:	Tier Classification

Map ID
Direction
Distance
Elevation

MAP FINDINGS

Site

Database(s)

EDR ID Number
EPA ID Number

GASOLINE STATION FMR VALVOLI (Continued)

S101022524

Action Status: Tier 2 Extension
Action Date: 8/12/2002
Response Action Outcome: A permanent solution has been achieved. Contamination has not been reduced to background and an Activity and use Limitation (AUL) has been implemented.

Action Type: Immediate Response Action
Action Status: Status or Interim Report Received
Action Date: 8/16/2010
Response Action Outcome: A permanent solution has been achieved. Contamination has not been reduced to background and an Activity and use Limitation (AUL) has been implemented.

Action Type: An activity type that is related to an Audit
Action Status: Audit Follow-up Completion Statement Received
Action Date: 8/18/2011
Response Action Outcome: A permanent solution has been achieved. Contamination has not been reduced to background and an Activity and use Limitation (AUL) has been implemented.

Action Type: Tier Classification
Action Status: Tier 2 Extension
Action Date: 8/20/2004
Response Action Outcome: A permanent solution has been achieved. Contamination has not been reduced to background and an Activity and use Limitation (AUL) has been implemented.

Action Type: TREGS
Action Status: LSPFA
Action Date: 8/8/1997
Response Action Outcome: A permanent solution has been achieved. Contamination has not been reduced to background and an Activity and use Limitation (AUL) has been implemented.

Action Type: Phase 1
Action Status: Completion Statement Received
Action Date: 8/8/1997
Response Action Outcome: A permanent solution has been achieved. Contamination has not been reduced to background and an Activity and use Limitation (AUL) has been implemented.

Action Type: Tier Classification
Action Status: Transmittal, Notice, or Notification Received
Action Date: 8/8/1997
Response Action Outcome: A permanent solution has been achieved. Contamination has not been reduced to background and an Activity and use Limitation (AUL) has been implemented.

Action Type: Tier Classification
Action Status: Tier 2 Classification
Action Date: 8/8/1997
Response Action Outcome: A permanent solution has been achieved. Contamination has not been reduced to background and an Activity and use Limitation (AUL) has been implemented.

Action Type: Phase 2
Action Status: Completion Statement Received

Map ID
Direction
Distance
Elevation

MAP FINDINGS

Site

Database(s)

EDR ID Number
EPA ID Number

GASOLINE STATION FMR VALVOLI (Continued)

S101022524

Action Date: 9/10/2003
Response Action Outcome: A permanent solution has been achieved. Contamination has not been reduced to background and an Activity and use Limitation (AUL) has been implemented.

Action Type: RLFA
Action Status: FOLOFF
Action Date: 9/16/2009
Response Action Outcome: A permanent solution has been achieved. Contamination has not been reduced to background and an Activity and use Limitation (AUL) has been implemented.

Action Type: Immediate Response Action
Action Status: Oral Approval of Plan or Action
Action Date: 9/16/2009
Response Action Outcome: A permanent solution has been achieved. Contamination has not been reduced to background and an Activity and use Limitation (AUL) has been implemented.

Action Type: Phase 5
Action Status: RMRINT
Action Date: 9/8/2009
Response Action Outcome: A permanent solution has been achieved. Contamination has not been reduced to background and an Activity and use Limitation (AUL) has been implemented.

Action Type: Phase 5
Action Status: Remedy Operation Status Report Received
Action Date: 9/8/2009
Response Action Outcome: A permanent solution has been achieved. Contamination has not been reduced to background and an Activity and use Limitation (AUL) has been implemented.

INST CONTROL:

Release Tracking Number: 3-0022159
Action Type: AUL
Action Stat: RECPT
Action Date: 02/11/2013
Response Action Outcome: -

Release Tracking Number: 3-0002346
Action Type: AUL
Action Stat: RECPT
Action Date: 02/11/2013
Response Action Outcome: A3 - A permanent solution has been achieved. Contamination has not been reduced to background and an Activity and use Limitation (AUL) has been implemented.

Release:

Release Tracking Number/Current Status: 3-0002346 / RAO
Primary ID: 3-0002346
Official City: BROOKLINE
Notification: 06/23/1992
Category: NONE
Status Date: 02/11/2013

Map ID
Direction
Distance
Elevation

MAP FINDINGS

Site

Database(s)

EDR ID Number
EPA ID Number

GASOLINE STATION FMR VALVOLI (Continued)

S101022524

Phase: PHASE V
Response Action Outcome: A3 - A permanent solution has been achieved. Contamination has not been reduced to background and an Activity and use Limitation (AUL) has been implemented.
Oil / Haz Material Type: Oil

[Click here to access the MA DEP site for this facility:](#)

Actions:

Action Type: Compliance and Enforcement Action
Action Status: Interim Deadline Letter Issued
Action Date: 1/11/2011
Response Action Outcome: A permanent solution has been achieved. Contamination has not been reduced to background and an Activity and use Limitation (AUL) has been implemented.

Action Type: Immediate Response Action
Action Status: Level I - Technical Screen Audit
Action Date: 1/12/2012
Response Action Outcome: A permanent solution has been achieved. Contamination has not been reduced to background and an Activity and use Limitation (AUL) has been implemented.

Action Type: Immediate Response Action
Action Status: Status or Interim Report Received
Action Date: 1/15/2010
Response Action Outcome: A permanent solution has been achieved. Contamination has not been reduced to background and an Activity and use Limitation (AUL) has been implemented.

Action Type: Phase 4
Action Status: Completion Statement Received
Action Date: 1/24/2005
Response Action Outcome: A permanent solution has been achieved. Contamination has not been reduced to background and an Activity and use Limitation (AUL) has been implemented.

Action Type: Phase 5
Action Status: Remedy Operation Status Submittal Received
Action Date: 1/24/2005
Response Action Outcome: A permanent solution has been achieved. Contamination has not been reduced to background and an Activity and use Limitation (AUL) has been implemented.

Action Type: Phase 4
Action Status: As-Built Construction Report Received
Action Date: 1/24/2005
Response Action Outcome: A permanent solution has been achieved. Contamination has not been reduced to background and an Activity and use Limitation (AUL) has been implemented.

Action Type: Immediate Response Action
Action Status: Level I - Technical Screen Audit
Action Date: 10/22/2008
Response Action Outcome: A permanent solution has been achieved. Contamination has not been reduced to background and an Activity and use Limitation (AUL) has been implemented.

Map ID
Direction
Distance
Elevation

MAP FINDINGS

Site

Database(s)

EDR ID Number
EPA ID Number

GASOLINE STATION FMR VALVOLI (Continued)

S101022524

Action Type: Phase 3
Action Status: Notice of Delay in Meeting RA Deadline Received
Action Date: 10/25/2002
Response Action Outcome: A permanent solution has been achieved. Contamination has not been reduced to background and an Activity and use Limitation (AUL) has been implemented.

Action Type: Phase 2
Action Status: Notice of Delay in Meeting RA Deadline Received
Action Date: 10/25/2002
Response Action Outcome: A permanent solution has been achieved. Contamination has not been reduced to background and an Activity and use Limitation (AUL) has been implemented.

Action Type: Immediate Response Action
Action Status: Status or Interim Report Received
Action Date: 10/3/2008
Response Action Outcome: A permanent solution has been achieved. Contamination has not been reduced to background and an Activity and use Limitation (AUL) has been implemented.

Action Type: Phase 3
Action Status: Revised Statement or Transmittal Received
Action Date: 10/4/2004
Response Action Outcome: A permanent solution has been achieved. Contamination has not been reduced to background and an Activity and use Limitation (AUL) has been implemented.

Action Type: Phase 5
Action Status: Remedy Operation Status Report Received
Action Date: 10/4/2007
Response Action Outcome: A permanent solution has been achieved. Contamination has not been reduced to background and an Activity and use Limitation (AUL) has been implemented.

Action Type: An activity type that is related to an Audit
Action Status: Notice of Non-compliance related to an Audit
Action Date: 10/7/2010
Response Action Outcome: A permanent solution has been achieved. Contamination has not been reduced to background and an Activity and use Limitation (AUL) has been implemented.

Action Type: Phase 5
Action Status: Remedy Operation Status Report Received
Action Date: 11/10/2010
Response Action Outcome: A permanent solution has been achieved. Contamination has not been reduced to background and an Activity and use Limitation (AUL) has been implemented.

Action Type: Phase 5
Action Status: RMRINT
Action Date: 11/10/2010
Response Action Outcome: A permanent solution has been achieved. Contamination has not been reduced to background and an Activity and use Limitation (AUL) has been implemented.

Action Type: Immediate Response Action

Map ID
Direction
Distance
Elevation

MAP FINDINGS

Site

Database(s)

EDR ID Number
EPA ID Number

GASOLINE STATION FMR VALVOLI (Continued)

S101022524

Action Status: Modified Revised or Updated Plan Received
Action Date: 11/13/2009
Response Action Outcome: A permanent solution has been achieved. Contamination has not been reduced to background and an Activity and use Limitation (AUL) has been implemented.

Action Type: Immediate Response Action
Action Status: Level I - Technical Screen Audit
Action Date: 11/16/2009
Response Action Outcome: A permanent solution has been achieved. Contamination has not been reduced to background and an Activity and use Limitation (AUL) has been implemented.

Action Type: Immediate Response Action
Action Status: Completion Statement Received
Action Date: 11/28/2011
Response Action Outcome: A permanent solution has been achieved. Contamination has not been reduced to background and an Activity and use Limitation (AUL) has been implemented.

Action Type: RLFA
Action Status: FOLOFF
Action Date: 11/30/2006
Response Action Outcome: A permanent solution has been achieved. Contamination has not been reduced to background and an Activity and use Limitation (AUL) has been implemented.

Action Type: Phase 5
Action Status: Remedy Operation Status Report Received
Action Date: 12/12/2007
Response Action Outcome: A permanent solution has been achieved. Contamination has not been reduced to background and an Activity and use Limitation (AUL) has been implemented.

Action Type: Phase 5
Action Status: RMRINT
Action Date: 12/12/2007
Response Action Outcome: A permanent solution has been achieved. Contamination has not been reduced to background and an Activity and use Limitation (AUL) has been implemented.

Action Type: Immediate Response Action
Action Status: Completion Statement Received
Action Date: 12/12/2008
Response Action Outcome: A permanent solution has been achieved. Contamination has not been reduced to background and an Activity and use Limitation (AUL) has been implemented.

Action Type: Immediate Response Action
Action Status: Level I - Technical Screen Audit
Action Date: 12/15/2008
Response Action Outcome: A permanent solution has been achieved. Contamination has not been reduced to background and an Activity and use Limitation (AUL) has been implemented.

Action Type: Phase 3
Action Status: Completion Statement Received

Map ID
Direction
Distance
Elevation

MAP FINDINGS

Site

Database(s)

EDR ID Number
EPA ID Number

GASOLINE STATION FMR VALVOLI (Continued)

S101022524

Action Date: 12/18/2003
Response Action Outcome: A permanent solution has been achieved. Contamination has not been reduced to background and an Activity and use Limitation (AUL) has been implemented.

Action Type: Tier Classification
Action Status: Tier 2 Extension
Action Date: 12/18/2003
Response Action Outcome: A permanent solution has been achieved. Contamination has not been reduced to background and an Activity and use Limitation (AUL) has been implemented.

Action Type: Phase 5
Action Status: Remedy Operation Status Report Received
Action Date: 12/18/2006
Response Action Outcome: A permanent solution has been achieved. Contamination has not been reduced to background and an Activity and use Limitation (AUL) has been implemented.

Action Type: RLFA
Action Status: FOLOFF
Action Date: 12/21/2007
Response Action Outcome: A permanent solution has been achieved. Contamination has not been reduced to background and an Activity and use Limitation (AUL) has been implemented.

Action Type: Phase 5
Action Status: RMRINT
Action Date: 12/21/2008
Response Action Outcome: A permanent solution has been achieved. Contamination has not been reduced to background and an Activity and use Limitation (AUL) has been implemented.

Action Type: Phase 5
Action Status: Remedy Operation Status Report Received
Action Date: 12/21/2008
Response Action Outcome: A permanent solution has been achieved. Contamination has not been reduced to background and an Activity and use Limitation (AUL) has been implemented.

Action Type: Phase 5
Action Status: Remedy Operation Status Report Received
Action Date: 12/27/2005
Response Action Outcome: A permanent solution has been achieved. Contamination has not been reduced to background and an Activity and use Limitation (AUL) has been implemented.

Action Type: Phase 4
Action Status: Written Plan Received
Action Date: 12/3/2004
Response Action Outcome: A permanent solution has been achieved. Contamination has not been reduced to background and an Activity and use Limitation (AUL) has been implemented.

Action Type: Compliance and Enforcement Action
Action Status: Notice of Non-Compliance Issued
Action Date: 12/3/2007

Map ID
Direction
Distance
Elevation

MAP FINDINGS

Site

Database(s)

EDR ID Number
EPA ID Number

GASOLINE STATION FMR VALVOLI (Continued)

S101022524

Response Action Outcome:	A permanent solution has been achieved. Contamination has not been reduced to background and an Activity and use Limitation (AUL) has been implemented.
Action Type:	Phase 5
Action Status:	RMRFIN
Action Date:	12/3/2012
Response Action Outcome:	A permanent solution has been achieved. Contamination has not been reduced to background and an Activity and use Limitation (AUL) has been implemented.
Action Type:	Phase 5
Action Status:	Action Status or AUL Terminated
Action Date:	12/3/2012
Response Action Outcome:	A permanent solution has been achieved. Contamination has not been reduced to background and an Activity and use Limitation (AUL) has been implemented.
Action Type:	Compliance and Enforcement Action
Action Status:	Interim Deadline Letter Issued
Action Date:	12/9/2010
Response Action Outcome:	A permanent solution has been achieved. Contamination has not been reduced to background and an Activity and use Limitation (AUL) has been implemented.
Action Type:	Response Action Outcome - RAO
Action Status:	RAO Statement Received
Action Date:	2/11/2013
Response Action Outcome:	A permanent solution has been achieved. Contamination has not been reduced to background and an Activity and use Limitation (AUL) has been implemented.
Action Type:	Activity and Use Limitation
Action Status:	Transmittal, Notice, or Notification Received
Action Date:	2/11/2013
Response Action Outcome:	A permanent solution has been achieved. Contamination has not been reduced to background and an Activity and use Limitation (AUL) has been implemented.
Action Type:	Immediate Response Action
Action Status:	Level I - Technical Screen Audit
Action Date:	2/12/2008
Response Action Outcome:	A permanent solution has been achieved. Contamination has not been reduced to background and an Activity and use Limitation (AUL) has been implemented.
Action Type:	Phase 3
Action Status:	Notice of Delay in Meeting RA Deadline Received
Action Date:	2/26/2004
Response Action Outcome:	A permanent solution has been achieved. Contamination has not been reduced to background and an Activity and use Limitation (AUL) has been implemented.
Action Type:	Phase 2
Action Status:	Notice of Delay in Meeting RA Deadline Received
Action Date:	2/3/2003
Response Action Outcome:	A permanent solution has been achieved. Contamination has not been

Map ID
Direction
Distance
Elevation

MAP FINDINGS

Site

Database(s)

EDR ID Number
EPA ID Number

GASOLINE STATION FMR VALVOLI (Continued)

S101022524

reduced to background and an Activity and use Limitation (AUL) has been implemented.

Action Type: Phase 3
Action Status: Notice of Delay in Meeting RA Deadline Received
Action Date: 2/3/2003
Response Action Outcome: A permanent solution has been achieved. Contamination has not been reduced to background and an Activity and use Limitation (AUL) has been implemented.

Action Type: Phase 2
Action Status: Scope of Work Received
Action Date: 2/5/2001
Response Action Outcome: A permanent solution has been achieved. Contamination has not been reduced to background and an Activity and use Limitation (AUL) has been implemented.

Action Type: Phase 5
Action Status: RMRINT
Action Date: 2/6/2008
Response Action Outcome: A permanent solution has been achieved. Contamination has not been reduced to background and an Activity and use Limitation (AUL) has been implemented.

Action Type: Phase 5
Action Status: Remedy Operation Status Report Received
Action Date: 2/6/2008
Response Action Outcome: A permanent solution has been achieved. Contamination has not been reduced to background and an Activity and use Limitation (AUL) has been implemented.

Action Type: Immediate Response Action
Action Status: Written Plan Received
Action Date: 2/8/2008
Response Action Outcome: A permanent solution has been achieved. Contamination has not been reduced to background and an Activity and use Limitation (AUL) has been implemented.

Action Type: Phase 3
Action Status: Notice of Delay in Meeting RA Deadline Received
Action Date: 3/12/2003
Response Action Outcome: A permanent solution has been achieved. Contamination has not been reduced to background and an Activity and use Limitation (AUL) has been implemented.

Action Type: Phase 2
Action Status: Notice of Delay in Meeting RA Deadline Received
Action Date: 3/12/2003
Response Action Outcome: A permanent solution has been achieved. Contamination has not been reduced to background and an Activity and use Limitation (AUL) has been implemented.

Action Type: Phase 2
Action Status: Notice of Delay in Meeting RA Deadline Received
Action Date: 3/28/2001
Response Action Outcome: A permanent solution has been achieved. Contamination has not been reduced to background and an Activity and use Limitation (AUL) has

Map ID
Direction
Distance
Elevation

MAP FINDINGS

Site

Database(s)

EDR ID Number
EPA ID Number

GASOLINE STATION FMR VALVOLI (Continued)

S101022524

been implemented.

Action Type: Tier Classification
Action Status: RTN Linked to TCLASS Via Tier Classification Submittal
Action Date: 4/29/1999
Response Action Outcome: A permanent solution has been achieved. Contamination has not been reduced to background and an Activity and use Limitation (AUL) has been implemented.

Action Type: Compliance and Enforcement Action
Action Status: Interim Deadline Letter Issued
Action Date: 4/3/2002
Response Action Outcome: A permanent solution has been achieved. Contamination has not been reduced to background and an Activity and use Limitation (AUL) has been implemented.

Action Type: Phase 2
Action Status: Notice of Delay in Meeting RA Deadline Received
Action Date: 5/16/2003
Response Action Outcome: A permanent solution has been achieved. Contamination has not been reduced to background and an Activity and use Limitation (AUL) has been implemented.

Action Type: An activity type that is related to an Audit
Action Status: NOA
Action Date: 5/26/2010
Response Action Outcome: A permanent solution has been achieved. Contamination has not been reduced to background and an Activity and use Limitation (AUL) has been implemented.

Action Type: Phase 5
Action Status: Level III - Comprehensive Audit
Action Date: 5/26/2010
Response Action Outcome: A permanent solution has been achieved. Contamination has not been reduced to background and an Activity and use Limitation (AUL) has been implemented.

Action Type: Phase 5
Action Status: RMRINT
Action Date: 6/2/2010
Response Action Outcome: A permanent solution has been achieved. Contamination has not been reduced to background and an Activity and use Limitation (AUL) has been implemented.

Action Type: Phase 5
Action Status: Remedy Operation Status Report Received
Action Date: 6/2/2010
Response Action Outcome: A permanent solution has been achieved. Contamination has not been reduced to background and an Activity and use Limitation (AUL) has been implemented.

Action Type: Phase 5
Action Status: Remedy Operation Status Report Received
Action Date: 6/22/2010
Response Action Outcome: A permanent solution has been achieved. Contamination has not been reduced to background and an Activity and use Limitation (AUL) has been implemented.

Map ID
Direction
Distance
Elevation

MAP FINDINGS

Site

Database(s)

EDR ID Number
EPA ID Number

GASOLINE STATION FMR VALVOLI (Continued)

S101022524

Action Type:	Phase 5
Action Status:	RMRINT
Action Date:	6/22/2010
Response Action Outcome:	A permanent solution has been achieved. Contamination has not been reduced to background and an Activity and use Limitation (AUL) has been implemented.
Action Type:	Release Disposition
Action Status:	Valid Transition Site
Action Date:	6/23/1992
Response Action Outcome:	A permanent solution has been achieved. Contamination has not been reduced to background and an Activity and use Limitation (AUL) has been implemented.
Action Type:	A Notice sent to a Potentially Responsible Party (PRP)
Action Status:	A MassDEP piece of correspondence was issued (approvals, NORs, etc.)
Action Date:	6/23/1992
Response Action Outcome:	A permanent solution has been achieved. Contamination has not been reduced to background and an Activity and use Limitation (AUL) has been implemented.
Action Type:	Phase 3
Action Status:	Notice of Delay in Meeting RA Deadline Received
Action Date:	6/9/2004
Response Action Outcome:	A permanent solution has been achieved. Contamination has not been reduced to background and an Activity and use Limitation (AUL) has been implemented.
Action Type:	Phase 2
Action Status:	Notice of Delay in Meeting RA Deadline Received
Action Date:	7/13/1999
Response Action Outcome:	A permanent solution has been achieved. Contamination has not been reduced to background and an Activity and use Limitation (AUL) has been implemented.
Action Type:	Phase 5
Action Status:	Remedy Operation Status Report Received
Action Date:	7/20/2006
Response Action Outcome:	A permanent solution has been achieved. Contamination has not been reduced to background and an Activity and use Limitation (AUL) has been implemented.
Action Type:	Phase 5
Action Status:	RMRINT
Action Date:	7/20/2006
Response Action Outcome:	A permanent solution has been achieved. Contamination has not been reduced to background and an Activity and use Limitation (AUL) has been implemented.
Action Type:	Response Action Outcome - RAO
Action Status:	Level I - Technical Screen Audit
Action Date:	7/21/2014
Response Action Outcome:	A permanent solution has been achieved. Contamination has not been reduced to background and an Activity and use Limitation (AUL) has been implemented.
Action Type:	Phase 2

Map ID
Direction
Distance
Elevation

MAP FINDINGS

Site

Database(s)

EDR ID Number
EPA ID Number

GASOLINE STATION FMR VALVOLI (Continued)

S101022524

Action Status: Notice of Delay in Meeting RA Deadline Received
Action Date: 7/24/2000
Response Action Outcome: A permanent solution has been achieved. Contamination has not been reduced to background and an Activity and use Limitation (AUL) has been implemented.

Action Type: Tier Classification
Action Status: Tier 2 Extension
Action Date: 8/12/2002
Response Action Outcome: A permanent solution has been achieved. Contamination has not been reduced to background and an Activity and use Limitation (AUL) has been implemented.

Action Type: Immediate Response Action
Action Status: Status or Interim Report Received
Action Date: 8/16/2010
Response Action Outcome: A permanent solution has been achieved. Contamination has not been reduced to background and an Activity and use Limitation (AUL) has been implemented.

Action Type: An activity type that is related to an Audit
Action Status: Audit Follow-up Completion Statement Received
Action Date: 8/18/2011
Response Action Outcome: A permanent solution has been achieved. Contamination has not been reduced to background and an Activity and use Limitation (AUL) has been implemented.

Action Type: Tier Classification
Action Status: Tier 2 Extension
Action Date: 8/20/2004
Response Action Outcome: A permanent solution has been achieved. Contamination has not been reduced to background and an Activity and use Limitation (AUL) has been implemented.

Action Type: TREGS
Action Status: LSPFA
Action Date: 8/8/1997
Response Action Outcome: A permanent solution has been achieved. Contamination has not been reduced to background and an Activity and use Limitation (AUL) has been implemented.

Action Type: Phase 1
Action Status: Completion Statement Received
Action Date: 8/8/1997
Response Action Outcome: A permanent solution has been achieved. Contamination has not been reduced to background and an Activity and use Limitation (AUL) has been implemented.

Action Type: Tier Classification
Action Status: Transmittal, Notice, or Notification Received
Action Date: 8/8/1997
Response Action Outcome: A permanent solution has been achieved. Contamination has not been reduced to background and an Activity and use Limitation (AUL) has been implemented.

Action Type: Tier Classification
Action Status: Tier 2 Classification

Map ID
Direction
Distance
Elevation

MAP FINDINGS

Site

Database(s)

EDR ID Number
EPA ID Number

GASOLINE STATION FMR VALVOLI (Continued)

S101022524

Action Date: 8/8/1997
Response Action Outcome: A permanent solution has been achieved. Contamination has not been reduced to background and an Activity and use Limitation (AUL) has been implemented.

Action Type: Phase 2
Action Status: Completion Statement Received
Action Date: 9/10/2003
Response Action Outcome: A permanent solution has been achieved. Contamination has not been reduced to background and an Activity and use Limitation (AUL) has been implemented.

Action Type: RLFA
Action Status: FOLOFF
Action Date: 9/16/2009
Response Action Outcome: A permanent solution has been achieved. Contamination has not been reduced to background and an Activity and use Limitation (AUL) has been implemented.

Action Type: Immediate Response Action
Action Status: Oral Approval of Plan or Action
Action Date: 9/16/2009
Response Action Outcome: A permanent solution has been achieved. Contamination has not been reduced to background and an Activity and use Limitation (AUL) has been implemented.

Action Type: Phase 5
Action Status: RMRINT
Action Date: 9/8/2009
Response Action Outcome: A permanent solution has been achieved. Contamination has not been reduced to background and an Activity and use Limitation (AUL) has been implemented.

Action Type: Phase 5
Action Status: Remedy Operation Status Report Received
Action Date: 9/8/2009
Response Action Outcome: A permanent solution has been achieved. Contamination has not been reduced to background and an Activity and use Limitation (AUL) has been implemented.

Chemicals:
Chemical: PETROLEUM
Quantity: Not reported
Location Type: FORMER
Location Type: GASSTATION
Source: PIPE
Source: UST

Release Tracking Number/Current Status: 3-0015363 / RAONR
Primary ID: Not reported
Official City: BROOKLINE
Notification: 07/30/1997
Category: 72 HR
Status Date: 04/29/1999
Phase: Not reported
Response Action Outcome: -
Oil / Haz Material Type: Oil and Hazardous Material

MAP FINDINGS

GASOLINE STATION FMR VALVOLI (Continued)

S101022524

[Click here to access the MA DEP site for this facility:](#)

Actions:

- | | |
|--------------------------|--|
| Action Type: | Tier Classification |
| Action Status: | Tier 2 Extension |
| Action Date: | 12/18/2003 |
| Response Action Outcome: | Not reported |
| Action Type: | Immediate Response Action |
| Action Status: | Completion Statement Received |
| Action Date: | 12/20/2002 |
| Response Action Outcome: | Not reported |
| Action Type: | Immediate Response Action |
| Action Status: | Status or Interim Report Received |
| Action Date: | 12/4/1997 |
| Response Action Outcome: | Not reported |
| Action Type: | Immediate Response Action |
| Action Status: | Modified Revised or Updated Plan Received |
| Action Date: | 12/4/1997 |
| Response Action Outcome: | Not reported |
| Action Type: | Immediate Response Action |
| Action Status: | Status or Interim Report Received |
| Action Date: | 2/7/2002 |
| Response Action Outcome: | Not reported |
| Action Type: | RAO Not Required |
| Action Status: | Linked to a Tier Classified Site |
| Action Date: | 4/29/1999 |
| Response Action Outcome: | Not reported |
| Action Type: | Immediate Response Action |
| Action Status: | Modified Revised or Updated Plan Received |
| Action Date: | 4/29/1999 |
| Response Action Outcome: | Not reported |
| Action Type: | Tier Classification |
| Action Status: | RTN Linked to TCLASS Via Tier Classification Submittal |
| Action Date: | 4/29/1999 |
| Response Action Outcome: | Not reported |
| Action Type: | Immediate Response Action |
| Action Status: | Status or Interim Report Received |
| Action Date: | 4/29/1999 |
| Response Action Outcome: | Not reported |
| Action Type: | Immediate Response Action |
| Action Status: | Status or Interim Report Received |
| Action Date: | 6/20/2002 |
| Response Action Outcome: | Not reported |
| Action Type: | Immediate Response Action |
| Action Status: | Status or Interim Report Received |
| Action Date: | 6/27/2000 |
| Response Action Outcome: | Not reported |

Map ID
Direction
Distance
Elevation

MAP FINDINGS

Site

Database(s)

EDR ID Number
EPA ID Number

GASOLINE STATION FMR VALVOLI (Continued)

S101022524

Action Type:	Release Disposition
Action Status:	Reportable Release under MGL 21E
Action Date:	7/30/1997
Response Action Outcome:	Not reported
Action Type:	Immediate Response Action
Action Status:	IRA Assessment Only
Action Date:	7/30/1997
Response Action Outcome:	Not reported
Action Type:	A Notice sent to a Potentially Responsible Party (PRP)
Action Status:	A MassDEP piece of correspondence was issued (approvals, NORs, etc.
Action Date:	8/12/1997
Response Action Outcome:	Not reported
Action Type:	Tier Classification
Action Status:	Tier 2 Extension
Action Date:	8/12/2002
Response Action Outcome:	Not reported
Action Type:	Tier Classification
Action Status:	Tier 2 Extension
Action Date:	8/20/2004
Response Action Outcome:	Not reported
Action Type:	Tier Classification
Action Status:	Tier 2 Classification
Action Date:	8/8/1997
Response Action Outcome:	Not reported
Action Type:	Tier Classification
Action Status:	Transmittal, Notice, or Notification Received
Action Date:	8/8/1997
Response Action Outcome:	Not reported
Action Type:	RNF
Action Status:	Reportable Release under MGL 21E
Action Date:	9/29/1997
Response Action Outcome:	Not reported
Action Type:	Immediate Response Action
Action Status:	Written Plan Received
Action Date:	9/29/1997
Response Action Outcome:	Not reported
Chemicals:	
Chemical:	GASOLINE
Quantity:	1.3 inches
Chemical:	GASOLINE
Quantity:	1 inches
Chemical:	ABATE
Quantity:	Not reported
Location Type:	COMMERCIAL
Source:	UST
Release Tracking Number/Current Status:	3-0020940 / RAO
Primary ID:	Not reported

Map ID
Direction
Distance
Elevation

MAP FINDINGS

Site

Database(s)

EDR ID Number
EPA ID Number

GASOLINE STATION FMR VALVOLI (Continued)

S101022524

Official City: BROOKLINE
Notification: 07/26/2001
Category: TWO HR
Status Date: 08/27/2002
Phase: Not reported
Response Action Outcome: A1 - A permanent solution has been achieved. Contamination has been reduced to background or a threat of release has been eliminated.
Oil / Haz Material Type: Oil

Click here to access the MA DEP site for this facility:

Actions:

Action Type: RLFA
Action Status: FOLOFF
Action Date: 7/26/2001
Response Action Outcome: A permanent solution has been achieved. Contamination has been reduced to background or a threat of release has been eliminated.

Action Type: A Notice sent to a Potentially Responsible Party (PRP)
Action Status: FLDISS
Action Date: 7/26/2001
Response Action Outcome: A permanent solution has been achieved. Contamination has been reduced to background or a threat of release has been eliminated.

Action Type: RLFA
Action Status: FLDDO
Action Date: 7/26/2001
Response Action Outcome: A permanent solution has been achieved. Contamination has been reduced to background or a threat of release has been eliminated.

Action Type: Immediate Response Action
Action Status: Oral Approval of Plan or Action
Action Date: 7/26/2001
Response Action Outcome: A permanent solution has been achieved. Contamination has been reduced to background or a threat of release has been eliminated.

Action Type: Release Disposition
Action Status: Reportable Release under MGL 21E
Action Date: 7/26/2001
Response Action Outcome: A permanent solution has been achieved. Contamination has been reduced to background or a threat of release has been eliminated.

Action Type: Response Action Outcome - RAO
Action Status: RAO Statement Received
Action Date: 8/27/2002
Response Action Outcome: A permanent solution has been achieved. Contamination has been reduced to background or a threat of release has been eliminated.

Action Type: RNF
Action Status: Reportable Release under MGL 21E
Action Date: 9/20/2001
Response Action Outcome: A permanent solution has been achieved. Contamination has been reduced to background or a threat of release has been eliminated.

Action Type: Immediate Response Action
Action Status: Completion Statement Received
Action Date: 9/20/2001

Map ID
Direction
Distance
Elevation

MAP FINDINGS

Site

Database(s)

EDR ID Number
EPA ID Number

GASOLINE STATION FMR VALVOLI (Continued)

S101022524

Response Action Outcome: A permanent solution has been achieved. Contamination has been reduced to background or a threat of release has been eliminated.

Action Type: A Notice sent to a Potentially Responsible Party (PRP)
Action Status: A MassDEP piece of correspondence was issued (approvals, NORs, etc.
Action Date: 9/7/2001
Response Action Outcome: A permanent solution has been achieved. Contamination has been reduced to background or a threat of release has been eliminated.

Chemicals:

Chemical: LUBRICATING OIL
Quantity: 500 gallons
Chemical: LUBRICATING OIL
Quantity: 400 gallons
Location Type: COMMERCIAL
Source: UST
Source: PIPE

Release Tracking Number/Current Status: 3-0022159 / RAO
Primary ID: Not reported
Official City: BROOKLINE
Notification: 10/01/2002
Category: 72 HR
Status Date: 02/11/2013
Phase: PHASE IV
Response Action Outcome: -
Oil / Haz Material Type: Oil

[Click here to access the MA DEP site for this facility:](#)

Actions:

Action Type: Release Abatement Measure
Action Status: Completion Statement Received
Action Date: 1/25/2013
Response Action Outcome: Not reported

Action Type: Immediate Response Action
Action Status: Oral Approval of Plan or Action
Action Date: 10/1/2002
Response Action Outcome: Not reported

Action Type: Release Disposition
Action Status: Reportable Release under MGL 21E
Action Date: 10/1/2002
Response Action Outcome: Not reported

Action Type: Release Abatement Measure
Action Status: Status or Interim Report Received
Action Date: 10/17/2007
Response Action Outcome: Not reported

Action Type: Release Abatement Measure
Action Status: Status or Interim Report Received
Action Date: 10/18/2006
Response Action Outcome: Not reported

Map ID
Direction
Distance
Elevation

MAP FINDINGS

Site

Database(s)

EDR ID Number
EPA ID Number

GASOLINE STATION FMR VALVOLI (Continued)

S101022524

Action Type:	Release Abatement Measure
Action Status:	RMRINT
Action Date:	10/18/2006
Response Action Outcome:	Not reported
Action Type:	Release Abatement Measure
Action Status:	Status or Interim Report Received
Action Date:	10/27/2009
Response Action Outcome:	Not reported
Action Type:	Tier Classification
Action Status:	Tier 2 Classification
Action Date:	10/3/2003
Response Action Outcome:	Not reported
Action Type:	Phase 1
Action Status:	Completion Statement Received
Action Date:	10/3/2003
Response Action Outcome:	Not reported
Action Type:	Phase 2
Action Status:	Scope of Work Received
Action Date:	10/3/2003
Response Action Outcome:	Not reported
Action Type:	Tier Classification
Action Status:	Transmittal, Notice, or Notification Received
Action Date:	10/3/2003
Response Action Outcome:	Not reported
Action Type:	A Notice sent to a Potentially Responsible Party (PRP)
Action Status:	A MassDEP piece of correspondence was issued (approvals, NORs, etc.
Action Date:	10/30/2002
Response Action Outcome:	Not reported
Action Type:	Release Abatement Measure
Action Status:	Status or Interim Report Received
Action Date:	11/1/2010
Response Action Outcome:	Not reported
Action Type:	Release Abatement Measure
Action Status:	Status or Interim Report Received
Action Date:	11/12/2008
Response Action Outcome:	Not reported
Action Type:	Immediate Response Action
Action Status:	Written Plan Received
Action Date:	11/19/2002
Response Action Outcome:	Not reported
Action Type:	RNF
Action Status:	Reportable Release under MGL 21E
Action Date:	11/19/2002
Response Action Outcome:	Not reported
Action Type:	Immediate Response Action
Action Status:	Written Approval of Plan

Map ID
Direction
Distance
Elevation

MAP FINDINGS

Site

Database(s)

EDR ID Number
EPA ID Number

GASOLINE STATION FMR VALVOLI (Continued)

S101022524

Action Date:	12/27/2002
Response Action Outcome:	Not reported
Action Type:	Phase 2
Action Status:	Completion Statement Received
Action Date:	12/6/2005
Response Action Outcome:	Not reported
Action Type:	Phase 3
Action Status:	Completion Statement Received
Action Date:	12/6/2005
Response Action Outcome:	Not reported
Action Type:	Activity and Use Limitation
Action Status:	Transmittal, Notice, or Notification Received
Action Date:	2/11/2013
Response Action Outcome:	Not reported
Action Type:	Response Action Outcome - RAO
Action Status:	RAO Statement Received
Action Date:	2/11/2013
Response Action Outcome:	Not reported
Action Type:	Release Abatement Measure
Action Status:	Status or Interim Report Received
Action Date:	2/28/2012
Response Action Outcome:	Not reported
Action Type:	Immediate Response Action
Action Status:	Status or Interim Report Received
Action Date:	2/3/2005
Response Action Outcome:	Not reported
Action Type:	Immediate Response Action
Action Status:	Status or Interim Report Received
Action Date:	2/5/2003
Response Action Outcome:	Not reported
Action Type:	Immediate Response Action
Action Status:	Modified Revised or Updated Plan Received
Action Date:	3/2/2004
Response Action Outcome:	Not reported
Action Type:	Immediate Response Action
Action Status:	Status or Interim Report Received
Action Date:	3/2/2004
Response Action Outcome:	Not reported
Action Type:	Response Action Outcome - RAO
Action Status:	RAO Statement Received
Action Date:	3/25/2009
Response Action Outcome:	Not reported
Action Type:	Response Action Outcome - RAO
Action Status:	Submittal Retracted
Action Date:	3/25/2009
Response Action Outcome:	Not reported

Map ID
Direction
Distance
Elevation

MAP FINDINGS

Site

Database(s)

EDR ID Number
EPA ID Number

GASOLINE STATION FMR VALVOLI (Continued)

S101022524

Action Type: Release Abatement Measure
Action Status: Status or Interim Report Received
Action Date: 3/28/2008
Response Action Outcome: Not reported

Action Type: Tier Classification
Action Status: Tier 2 Extension
Action Date: 3/4/2009
Response Action Outcome: Not reported

Action Type: Release Abatement Measure
Action Status: Written Plan Received
Action Date: 3/9/2006
Response Action Outcome: Not reported

Action Type: Release Abatement Measure
Action Status: Status or Interim Report Received
Action Date: 4/8/2009
Response Action Outcome: Not reported

Action Type: Compliance and Enforcement Action
Action Status: Notice of Non-Compliance Issued
Action Date: 6/25/2007
Response Action Outcome: Not reported

Action Type: Release Abatement Measure
Action Status: Status or Interim Report Received
Action Date: 6/3/2010
Response Action Outcome: Not reported

Action Type: Response Action Outcome - RAO
Action Status: Level I - Technical Screen Audit
Action Date: 7/21/2014
Response Action Outcome: Not reported

Action Type: Release Abatement Measure
Action Status: RMRINT
Action Date: 7/27/2007
Response Action Outcome: Not reported

Action Type: Release Abatement Measure
Action Status: Status or Interim Report Received
Action Date: 7/27/2007
Response Action Outcome: Not reported

Action Type: Immediate Response Action
Action Status: Completion Statement Received
Action Date: 8/12/2005
Response Action Outcome: Not reported

Action Type: Release Abatement Measure
Action Status: Written Plan Received
Action Date: 8/12/2005
Response Action Outcome: Not reported

Action Type: Immediate Response Action
Action Status: Status or Interim Report Received

Map ID
Direction
Distance
Elevation

MAP FINDINGS

Site

Database(s)

EDR ID Number
EPA ID Number

GASOLINE STATION FMR VALVOLI (Continued)

S101022524

Action Date: 8/5/2004
Response Action Outcome: Not reported

Action Type: Immediate Response Action
Action Status: Status or Interim Report Received
Action Date: 8/6/2003
Response Action Outcome: Not reported

Action Type: Response Action Outcome - RAO
Action Status: RAO Statement Received
Action Date: 8/7/2007
Response Action Outcome: Not reported

Action Type: Release Abatement Measure
Action Status: Status or Interim Report Received
Action Date: 9/19/2011
Response Action Outcome: Not reported

Action Type: Release Abatement Measure
Action Status: Status or Interim Report Received
Action Date: 9/6/2012
Response Action Outcome: Not reported

Chemicals:
Chemical: LUBRICATING OIL
Quantity: 3 inches
Chemical: MOTOR OIL
Quantity: 0.5 inches
Location Type: COMMERCIAL
Source: UNKNOWN
Source: PIPE

MA Spills:
Facility ID: 3-2346
Staff Lead: FAGAN, J
Last Entered: 19940104
Spill Date: 19890329
Report Date: 19890329
Case Closed: YES
Virgin Waste: VIRGIN
Env Impact: SOIL
Material: GASOLINE
Qty Reported: -----
Qty Reported: -----
CAS No: Not reported
Source: U.S.T.
Incident: TANK REMOVAL
Cleanup Type: _____
Referral: SA
Report Prep: Not reported
Notifier: J NIXON FD
Notif Tel: Not reported
Days/Close: 0

Spill ID: N89-0458
Date Entered: 19890525
First Response: 19890329
Spill Time: Not reported
Report Time: 01:15PM
Mat Type: PETROLEUM
Contam Soil: Not reported
Other Impact: Not reported
Other Material: Not reported
Qty Actual: -----
Qty Actual: -----
PCB Lev (ppm): -----
Other Source: Not reported
Other Incdnt: Not reported
Contractor: NOT USED
LUST Elig: NO
Category: Not reported

ENFORCEMENT:

Region: NERO

Map ID
Direction
Distance
Elevation

MAP FINDINGS

Site

Database(s)

EDR ID Number
EPA ID Number

GASOLINE STATION FMR VALVOLI (Continued)

S101022524

DEP Region: NERO
DEP Program: 3A
DEP Bureau: BWSC
Program: Not reported
Program Id: 3-0022159
High Or Low Level Enforcement: LLE
FMF #: Not reported
Comptroller Billing Name: Not reported
Town Where Violation Occurred: Not reported
Date Executed: 06/25/2007
ENF #: NON-NE-07-3A079
Document Type: NON
AG Ref (Y/N): Not reported
Doc Archived (Y/N): Not reported
EJ Community (Y/N): Not reported
Regional Comment: Not reported
Final Payment Due Date: Not reported
ACOP \$: Not reported
PAN \$: Not reported
EMS (Y/N): Not reported
EMS\$: Not reported
SEP (Y/N): Not reported
SEP \$: Not reported
Demand \$: Not reported
Suspended \$: Not reported
Ownership: Commercially Owned

Region: NERO
DEP Region: NERO
DEP Program: 3A
DEP Bureau: BWSC
Program: Not reported
Program Id: 3-0002346
High Or Low Level Enforcement: LLE
FMF #: Not reported
Comptroller Billing Name: Not reported
Town Where Violation Occurred: Not reported
Date Executed: 12/09/2010
ENF #: Not reported
Document Type: IDL
AG Ref (Y/N): Not reported
Doc Archived (Y/N): Not reported
EJ Community (Y/N): Y
Regional Comment: Not reported
Final Payment Due Date: Not reported
ACOP \$: Not reported
PAN \$: Not reported
EMS (Y/N): Not reported
EMS\$: Not reported
SEP (Y/N): Not reported
SEP \$: Not reported
Demand \$: Not reported
Suspended \$: Not reported
Ownership: Commercially Owned

Region: NERO
DEP Region: NERO

Map ID
Direction
Distance
Elevation

MAP FINDINGS

Site

Database(s)

EDR ID Number
EPA ID Number

GASOLINE STATION FMR VALVOLI (Continued)

S101022524

DEP Program: 3A
DEP Bureau: BWSC
Program: Not reported
Program Id: 3-0002346
High Or Low Level Enforcement: LLE
FMF #: Not reported
Comptroller Billing Name: Not reported
Town Where Violation Occurred: Not reported
Date Executed: 01/11/2011
ENF #: Not reported
Document Type: IDL
AG Ref (Y/N): Not reported
Doc Archived (Y/N): Not reported
EJ Community (Y/N): Y
Regional Comment: Not reported
Final Payment Due Date: Not reported
ACOP \$: Not reported
PAN \$: Not reported
EMS (Y/N): Not reported
EM\$: Not reported
SEP (Y/N): Not reported
SEP \$: Not reported
Demand \$: Not reported
Suspended \$: Not reported
Ownership: Commercially Owned

Region: NERO
DEP Region: NERO
DEP Program: 3A
DEP Bureau: BWSC
Program: Not reported
Program Id: 3-0002346
High Or Low Level Enforcement: LLE
FMF #: Not reported
Comptroller Billing Name: Not reported
Town Where Violation Occurred: Not reported
Date Executed: 10/07/2010
ENF #: NON-NE-10-3A075
Document Type: NON
AG Ref (Y/N): Not reported
Doc Archived (Y/N): Not reported
EJ Community (Y/N): Y
Regional Comment: Not reported
Final Payment Due Date: Not reported
ACOP \$: Not reported
PAN \$: Not reported
EMS (Y/N): Not reported
EM\$: Not reported
SEP (Y/N): Not reported
SEP \$: Not reported
Demand \$: Not reported
Suspended \$: Not reported
Ownership: Commercially Owned

Region: NERO
DEP Region: NERO
DEP Program: 3R

Map ID
Direction
Distance
Elevation

MAP FINDINGS

Site

Database(s)

EDR ID Number
EPA ID Number

GASOLINE STATION FMR VALVOLI (Continued)

S101022524

DEP Bureau: BWSC
Program: Not reported
Program Id: 3-0002346
High Or Low Level Enforcement: LLE
FMF #: Not reported
Comptroller Billing Name: Not reported
Town Where Violation Occurred: Not reported
Date Executed: 12/03/2007
ENF #: NON-NE-07-3R048
Document Type: NON
AG Ref (Y/N): Not reported
Doc Archived (Y/N): Not reported
EJ Community (Y/N): Not reported
Regional Comment: Not reported
Final Payment Due Date: Not reported
ACOP \$: Not reported
PAN \$: Not reported
EMS (Y/N): Not reported
EMS\$: Not reported
SEP (Y/N): Not reported
SEP \$: Not reported
Demand \$: Not reported
Suspended \$: Not reported
Ownership: Commercially Owned

HW GEN:
EPA Id: MAD985307990
RCRA Generator Status: Not reported
State Generator Status: LQG-MA

AF188
NNE
1/2-1
0.862 mi.
4553 ft.

95 BRIGHTON AVENUE
95 BRIGHTON AVENUE
ALLSTON, MA 02134
Site 2 of 2 in cluster AF

MA SHWS S118337298
MA RELEASE N/A

Relative:
Lower
Actual:
34 ft.

SHWS:
Release Tracking Number/Current Status: 3-0033027 / RAONR
Release Town: BOSTON
Notification Date: 07/16/2015
Category: 120 DY
Associated ID: Not reported
Current Status: Response Action Outcome Not Required
Status Date: 05/23/2016
Phase: Not reported
Response Action Outcome: -
Oil Or Haz Material: Oil and Hazardous Material
Source: UNKNOWN

[Click here to access the MA DEP site for this facility:](#)

Chemicals:
Chemical: C9 THRU C10 AROMATIC HYDROCARBONS
Quantity: 565 milligrams per kilogram
Chemical: 2-METHYLNAPHTHALENE
Quantity: 1.94 milligrams per kilogram

Map ID
Direction
Distance
Elevation

MAP FINDINGS

Site

Database(s)

EDR ID Number
EPA ID Number

95 BRIGHTON AVENUE (Continued)

S118337298

Chemical: NAPHTHALENE
Quantity: 19 milligrams per kilogram
Chemical: C5 THRU C8 ALIPHATIC HYDROCARBONS
Quantity: 1200 milligrams per kilogram

Actions:

Action Type: Tier Classification
Action Status: Tier 2 Classification
Action Date: 5/23/2016
Response Action Outcome: Not reported

Action Type: Tier Classification
Action Status: RTN Linked to TCLASS Via Tier Classification Submittal
Action Date: 5/23/2016
Response Action Outcome: Not reported

Action Type: Tier Classification
Action Status: Transmittal, Notice, or Notification Received
Action Date: 5/23/2016
Response Action Outcome: Not reported

Action Type: RAO Not Required
Action Status: Linked to a Tier Classified Site
Action Date: 5/23/2016
Response Action Outcome: Not reported

Action Type: A Notice sent to a Potentially Responsible Party (PRP)
Action Status: ALSSENT
Action Date: 5/5/2016
Response Action Outcome: Not reported

Action Type: Tier Classification
Action Status: Legal Notice Published
Action Date: 6/2/2016
Response Action Outcome: Not reported

Action Type: RNF
Action Status: Reportable Release under MGL 21E
Action Date: 7/16/2015
Response Action Outcome: Not reported

Action Type: RNFE
Action Status: Transmittal, Notice, or Notification Received
Action Date: 7/16/2015
Response Action Outcome: Not reported

Action Type: Release Disposition
Action Status: Reportable Release under MGL 21E
Action Date: 7/16/2015
Response Action Outcome: Not reported

Action Type: A Notice sent to a Potentially Responsible Party (PRP)
Action Status: A MassDEP piece of correspondence was issued (approvals, NORs, etc.)
Action Date: 7/30/2015
Response Action Outcome: Not reported

Map ID
Direction
Distance
Elevation

MAP FINDINGS

Site

Database(s)

EDR ID Number
EPA ID Number

95 BRIGHTON AVENUE (Continued)

S118337298

Release:

Release Tracking Number/Current Status: 3-0033027 / RAONR
Primary ID: Not reported
Official City: BOSTON
Notification: 07/16/2015
Category: 120 DY
Status Date: 05/23/2016
Phase: Not reported
Response Action Outcome: -
Oil / Haz Material Type: Oil and Hazardous Material

[Click here to access the MA DEP site for this facility:](#)

Actions:

Action Type: Tier Classification
Action Status: Tier 2 Classification
Action Date: 5/23/2016
Response Action Outcome: Not reported

Action Type: Tier Classification
Action Status: RTN Linked to TCLASS Via Tier Classification Submittal
Action Date: 5/23/2016
Response Action Outcome: Not reported

Action Type: Tier Classification
Action Status: Transmittal, Notice, or Notification Received
Action Date: 5/23/2016
Response Action Outcome: Not reported

Action Type: RAO Not Required
Action Status: Linked to a Tier Classified Site
Action Date: 5/23/2016
Response Action Outcome: Not reported

Action Type: A Notice sent to a Potentially Responsible Party (PRP)
Action Status: ALSENT
Action Date: 5/5/2016
Response Action Outcome: Not reported

Action Type: Tier Classification
Action Status: Legal Notice Published
Action Date: 6/2/2016
Response Action Outcome: Not reported

Action Type: RNF
Action Status: Reportable Release under MGL 21E
Action Date: 7/16/2015
Response Action Outcome: Not reported

Action Type: RNFE
Action Status: Transmittal, Notice, or Notification Received
Action Date: 7/16/2015
Response Action Outcome: Not reported

Action Type: Release Disposition
Action Status: Reportable Release under MGL 21E

Map ID
Direction
Distance
Elevation

MAP FINDINGS

Site

Database(s)

EDR ID Number
EPA ID Number

95 BRIGHTON AVENUE (Continued)

S118337298

Action Date: 7/16/2015
Response Action Outcome: Not reported

Action Type: A Notice sent to a Potentially Responsible Party (PRP)
Action Status: A MassDEP piece of correspondence was issued (approvals, NORs, etc.)
Action Date: 7/30/2015
Response Action Outcome: Not reported

Chemicals:
Chemical: C9 THRU C10 AROMATIC HYDROCARBONS
Quantity: 565 milligrams per kilogram
Chemical: 2-METHYLNAPHTHALENE
Quantity: 1.94 milligrams per kilogram
Chemical: NAPHTHALENE
Quantity: 19 milligrams per kilogram
Chemical: C5 THRU C8 ALIPHATIC HYDROCARBONS
Quantity: 1200 milligrams per kilogram
Source: UNKNOWN

189
SSW
1/2-1
0.864 mi.
4560 ft.

RESIDENTIAL PROPERTY
42 FISHER AVE
BROOKLINE, MA 02445

MA SHWS S109160963
MA RELEASE N/A

Relative:
Higher
Actual:
193 ft.

SHWS:
Release Tracking Number/Current Status: 3-0030508 / RAO
Release Town: BROOKLINE
Notification Date: 12/09/2011
Category: 120 DY
Associated ID: Not reported
Current Status: **Response Action Outcome**
Status Date: 07/25/2012
Phase: Not reported
Response Action Outcome: A2 - A permanent solution has been achieved. Contamination has not been reduced to background.

Oil Or Haz Material: Hazardous Material
Source: UNKNOWN

Click here to access the MA DEP site for this facility:

Chemicals:
Chemical: PHENOL
Quantity: 11 milligrams per kilogram
Chemical: LEAD
Quantity: 560 milligrams per kilogram

Actions:
Action Type: Response Action Outcome - RAO
Action Status: Level I - Technical Screen Audit
Action Date: 12/20/2012
Response Action Outcome: A permanent solution has been achieved. Contamination has not been reduced to background.

Action Type: A Notice sent to a Potentially Responsible Party (PRP)
Action Status: A MassDEP piece of correspondence was issued (approvals, NORs, etc.)

Map ID
Direction
Distance
Elevation

MAP FINDINGS

Site

Database(s)

EDR ID Number
EPA ID Number

RESIDENTIAL PROPERTY (Continued)

S109160963

Action Date: 12/22/2011
Response Action Outcome: A permanent solution has been achieved. Contamination has not been reduced to background.

Action Type: RNF
Action Status: Reportable Release under MGL 21E
Action Date: 12/9/2011
Response Action Outcome: A permanent solution has been achieved. Contamination has not been reduced to background.

Action Type: Release Disposition
Action Status: Reportable Release under MGL 21E
Action Date: 12/9/2011
Response Action Outcome: A permanent solution has been achieved. Contamination has not been reduced to background.

Action Type: RNFE
Action Status: Transmittal, Notice, or Notification Received
Action Date: 12/9/2011
Response Action Outcome: A permanent solution has been achieved. Contamination has not been reduced to background.

Action Type: Release Abatement Measure
Action Status: Written Plan Received
Action Date: 5/21/2012
Response Action Outcome: A permanent solution has been achieved. Contamination has not been reduced to background.

Action Type: BOL
Action Status: Transmittal, Notice, or Notification Received
Action Date: 5/21/2012
Response Action Outcome: A permanent solution has been achieved. Contamination has not been reduced to background.

Action Type: Release Abatement Measure
Action Status: Level I - Technical Screen Audit
Action Date: 5/22/2012
Response Action Outcome: A permanent solution has been achieved. Contamination has not been reduced to background.

Action Type: Release Abatement Measure
Action Status: Fee Received - FMCRA Use Only
Action Date: 5/25/2012
Response Action Outcome: A permanent solution has been achieved. Contamination has not been reduced to background.

Action Type: BOL
Action Status: SHPFAC
Action Date: 7/17/2012
Response Action Outcome: A permanent solution has been achieved. Contamination has not been reduced to background.

Action Type: Response Action Outcome - RAO
Action Status: Fee Received - FMCRA Use Only
Action Date: 7/18/2012
Response Action Outcome: A permanent solution has been achieved. Contamination has not been reduced to background.

Map ID
Direction
Distance
Elevation

MAP FINDINGS

Site

Database(s)

EDR ID Number
EPA ID Number

RESIDENTIAL PROPERTY (Continued)

S109160963

Action Type: Response Action Outcome - RAO
Action Status: RAO Statement Received
Action Date: 7/25/2012
Response Action Outcome: A permanent solution has been achieved. Contamination has not been reduced to background.

Release:

Release Tracking Number/Current Status: 3-0030508 / RAO
Primary ID: Not reported
Official City: BROOKLINE
Notification: 12/09/2011
Category: 120 DY
Status Date: 07/25/2012
Phase: Not reported
Response Action Outcome: A2 - A permanent solution has been achieved. Contamination has not been reduced to background.
Oil / Haz Material Type: Hazardous Material

[Click here to access the MA DEP site for this facility:](#)

Actions:

Action Type: Response Action Outcome - RAO
Action Status: Level I - Technical Screen Audit
Action Date: 12/20/2012
Response Action Outcome: A permanent solution has been achieved. Contamination has not been reduced to background.

Action Type: A Notice sent to a Potentially Responsible Party (PRP)
Action Status: A MassDEP piece of correspondence was issued (approvals, NORs, etc.)
Action Date: 12/22/2011
Response Action Outcome: A permanent solution has been achieved. Contamination has not been reduced to background.

Action Type: RNF
Action Status: Reportable Release under MGL 21E
Action Date: 12/9/2011
Response Action Outcome: A permanent solution has been achieved. Contamination has not been reduced to background.

Action Type: Release Disposition
Action Status: Reportable Release under MGL 21E
Action Date: 12/9/2011
Response Action Outcome: A permanent solution has been achieved. Contamination has not been reduced to background.

Action Type: RNFE
Action Status: Transmittal, Notice, or Notification Received
Action Date: 12/9/2011
Response Action Outcome: A permanent solution has been achieved. Contamination has not been reduced to background.

Action Type: Release Abatement Measure
Action Status: Written Plan Received
Action Date: 5/21/2012
Response Action Outcome: A permanent solution has been achieved. Contamination has not been reduced to background.

Map ID
Direction
Distance
Elevation

MAP FINDINGS

Site

Database(s)

EDR ID Number
EPA ID Number

RESIDENTIAL PROPERTY (Continued)

S109160963

reduced to background.

Action Type: BOL
Action Status: Transmittal, Notice, or Notification Received
Action Date: 5/21/2012
Response Action Outcome: A permanent solution has been achieved. Contamination has not been reduced to background.

Action Type: Release Abatement Measure
Action Status: Level I - Technical Screen Audit
Action Date: 5/22/2012
Response Action Outcome: A permanent solution has been achieved. Contamination has not been reduced to background.

Action Type: Release Abatement Measure
Action Status: Fee Received - FMCRA Use Only
Action Date: 5/25/2012
Response Action Outcome: A permanent solution has been achieved. Contamination has not been reduced to background.

Action Type: BOL
Action Status: SHPFAC
Action Date: 7/17/2012
Response Action Outcome: A permanent solution has been achieved. Contamination has not been reduced to background.

Action Type: Response Action Outcome - RAO
Action Status: Fee Received - FMCRA Use Only
Action Date: 7/18/2012
Response Action Outcome: A permanent solution has been achieved. Contamination has not been reduced to background.

Action Type: Response Action Outcome - RAO
Action Status: RAO Statement Received
Action Date: 7/25/2012
Response Action Outcome: A permanent solution has been achieved. Contamination has not been reduced to background.

Chemicals:
Chemical: PHENOL
Quantity: 11 milligrams per kilogram
Chemical: LEAD
Quantity: 560 milligrams per kilogram
Source: UNKNOWN

AG190
SE
1/2-1
0.866 mi.
4574 ft.

NO LOCATION AID
265 BOYLSTON ST
BROOKLINE, MA
Site 4 of 4 in cluster AG

MA SHWS S108348082
MA RELEASE N/A

Relative: SHWS:
Lower Release Tracking Number/Current Status: 3-0026432 / DPS
Actual: Release Town: BROOKLINE
44 ft. Notification Date: 11/29/2006
Category: 120 DY
Associated ID: Not reported

Map ID
Direction
Distance
Elevation

MAP FINDINGS

Site

Database(s)

EDR ID Number
EPA ID Number

NO LOCATION AID (Continued)

S108348082

Current Status:	Downgradient Property Status
Status Date:	11/30/2006
Phase:	Not reported
Response Action Outcome:	-
Oil Or Haz Material:	Oil
Location Type:	COMMERCIAL

Click here to access the MA DEP site for this facility:

Chemicals:

Chemical:	C9 THRU C12 ALIPHATIC HYDROCARBONS
Quantity:	3800 micrograms per liter
Chemical:	C5 THRU C8 ALIPHATIC HYDROCARBONS
Quantity:	9600 micrograms per liter

Actions:

Action Type:	Release Disposition
Action Status:	Reportable Release under MGL 21E
Action Date:	11/29/2006
Response Action Outcome:	Not reported
Action Type:	Downgradient Property Status
Action Status:	Transmittal, Notice, or Notification Received
Action Date:	11/30/2006
Response Action Outcome:	Not reported
Action Type:	RLFA
Action Status:	FOLOFF
Action Date:	11/30/2006
Response Action Outcome:	Not reported

Release:

Release Tracking Number/Current Status:	3-0026432 / DPS
Primary ID:	Not reported
Official City:	BROOKLINE
Notification:	11/29/2006
Category:	120 DY
Status Date:	11/30/2006
Phase:	Not reported
Response Action Outcome:	-
Oil / Haz Material Type:	Oil

Click here to access the MA DEP site for this facility:

Actions:

Action Type:	Release Disposition
Action Status:	Reportable Release under MGL 21E
Action Date:	11/29/2006
Response Action Outcome:	Not reported
Action Type:	Downgradient Property Status
Action Status:	Transmittal, Notice, or Notification Received
Action Date:	11/30/2006
Response Action Outcome:	Not reported

Map ID
Direction
Distance
Elevation

MAP FINDINGS

Site

Database(s)

EDR ID Number
EPA ID Number

NO LOCATION AID (Continued)

S108348082

Action Type: RLFA
Action Status: FOLOFF
Action Date: 11/30/2006
Response Action Outcome: Not reported

Chemicals:
Chemical: C9 THRU C12 ALIPHATIC HYDROCARBONS
Quantity: 3800 micrograms per liter
Chemical: C5 THRU C8 ALIPHATIC HYDROCARBONS
Quantity: 9600 micrograms per liter
Location Type: COMMERCIAL

AI191
ENE
1/2-1
0.868 mi.
4585 ft.

PROPERTY
134 BABCOCK ST
BROOKLINE, MA 02146

MA SHWS
MA SPILLS
MA RELEASE

S101024551
N/A

Site 1 of 2 in cluster AI

Relative:
Lower

SHWS:
Release Tracking Number/Current Status: 3-0003255 / DEPNFA
Release Town: BROOKLINE
Notification Date: 02/21/1989
Category: NONE
Associated ID: Not reported
Current Status: No Further Action (DEP Determined)
Status Date: 04/23/1996
Phase: Not reported
Response Action Outcome: -
Oil Or Haz Material: Oil
Location Type: RESIDENTIAL
Source: UNKNOWN

Actual:
49 ft.

Click here to access the MA DEP site for this facility:

Chemicals:
Chemical: PETROLEUM
Quantity: Not reported

Actions:
Action Type: Release Disposition
Action Status: Valid Transition Site
Action Date: 2/21/1989
Response Action Outcome: Not reported

Action Type: A Notice sent to a Potentially Responsible Party (PRP)
Action Status: A MassDEP piece of correspondence was issued (approvals, NORs, etc.)
Action Date: 2/21/1989
Response Action Outcome: Not reported

Action Type: TREGS
Action Status: DEPNFA
Action Date: 4/23/1996
Response Action Outcome: Not reported

Map ID
Direction
Distance
Elevation

MAP FINDINGS

Site

Database(s)

EDR ID Number
EPA ID Number

PROPERTY (Continued)

S101024551

MA Spills:

Facility ID:	3-3255	Spill ID:	N89-0237
Staff Lead:	FONKEM, V	Date Entered:	19891012
Last Entered:	19940203	First Response:	19890803
Spill Date:	19890803	Spill Time:	Not reported
Report Date:	19890803	Report Time:	Not reported
Case Closed:	YES	Mat Type:	PETROLEUM
Virgin Waste:	WASTE	Contam Soil:	Not reported
Env Impact:	SOIL	Other Impact:	Not reported
Material:	OTHER MATERIAL -->	Other Material:	OILY DEBRIS
Qty Reported:	1-10	Qty Actual:	1-10
Qty Reported:	DRUMS	Qty Actual:	DRUMS
CAS No:	Not reported	PCB Lev (ppm):	UNKNOWN
Source:	DRUM	Other Source:	Not reported
Incident:	-----	Other Incdnt:	Not reported
Cleanup Type:	---	Contractor:	NOT USED
Referral:	SA	LUST Elig:	NO
Report Prep:	Not reported	Category:	Not reported
Notifier:	Not reported		
Notif Tel:	Not reported		
Days/Close:	0		

Release:

Release Tracking Number/Current Status:	3-0003255 / DEP NFA
Primary ID:	Not reported
Official City:	BROOKLINE
Notification:	02/21/1989
Category:	NONE
Status Date:	04/23/1996
Phase:	Not reported
Response Action Outcome:	-
Oil / Haz Material Type:	Oil

[Click here to access the MA DEP site for this facility:](#)

Actions:

Action Type:	Release Disposition
Action Status:	Valid Transition Site
Action Date:	2/21/1989
Response Action Outcome:	Not reported
Action Type:	A Notice sent to a Potentially Responsible Party (PRP)
Action Status:	A MassDEP piece of correspondence was issued (approvals, NORs, etc.)
Action Date:	2/21/1989
Response Action Outcome:	Not reported
Action Type:	TREGS
Action Status:	DEPNFA
Action Date:	4/23/1996
Response Action Outcome:	Not reported

Chemicals:

Chemical:	PETROLEUM
Quantity:	Not reported
Location Type:	RESIDENTIAL

Map ID
Direction
Distance
Elevation

MAP FINDINGS

Site

Database(s)

EDR ID Number
EPA ID Number

PROPERTY (Continued)

S101024551

Source: UNKNOWN

AH192
NW
1/2-1
0.874 mi.
4617 ft.

VERIZON BRIGHTON CO (VZ- MA621107)
12 WIRT ST
BRIGHTON, MA 02135
Site 3 of 3 in cluster AH

MA SHWS U003001323
MA RELEASE N/A
MA TIER 2

Relative:
Lower
Actual:
97 ft.

SHWS:
Release Tracking Number/Current Status: 3-0017911 / RAO
Release Town: BOSTON
Notification Date: 01/29/1999
Category: TWO HR
Associated ID: Not reported
Current Status: **Response Action Outcome**
Status Date: 05/28/1999
Phase: Not reported
Response Action Outcome: A1 - A permanent solution has been achieved. Contamination has been reduced to background or a threat of release has been eliminated.
Oil Or Haz Material: Oil
Location Type: COMMERCIAL
Source: PIPE

[Click here to access the MA DEP site for this facility:](#)

Chemicals:
Chemical: DIESEL FUEL
Quantity: 500 gallons

Actions:
Action Type: Immediate Response Action
Action Status: Oral Approval of Plan or Action
Action Date: 1/29/1999
Response Action Outcome: A permanent solution has been achieved. Contamination has been reduced to background or a threat of release has been eliminated.

Action Type: Release Disposition
Action Status: Reportable Release under MGL 21E
Action Date: 1/29/1999
Response Action Outcome: A permanent solution has been achieved. Contamination has been reduced to background or a threat of release has been eliminated.

Action Type: RLFA
Action Status: FLDD1A
Action Date: 2/2/1999
Response Action Outcome: A permanent solution has been achieved. Contamination has been reduced to background or a threat of release has been eliminated.

Action Type: A Notice sent to a Potentially Responsible Party (PRP)
Action Status: A MassDEP piece of correspondence was issued (approvals, NORs, etc.)
Action Date: 2/24/1999
Response Action Outcome: A permanent solution has been achieved. Contamination has been reduced to background or a threat of release has been eliminated.

Action Type: Immediate Response Action
Action Status: Written Plan Received
Action Date: 3/26/1999

Map ID
Direction
Distance
Elevation

MAP FINDINGS

Site

Database(s)

EDR ID Number
EPA ID Number

VERIZON BRIGHTON CO (VZ- MA621107) (Continued)

U003001323

Response Action Outcome: A permanent solution has been achieved. Contamination has been reduced to background or a threat of release has been eliminated.

Action Type: RNF
Action Status: Reportable Release under MGL 21E
Action Date: 3/26/1999
Response Action Outcome: A permanent solution has been achieved. Contamination has been reduced to background or a threat of release has been eliminated.

Action Type: RLFA
Action Status: FOLOFF
Action Date: 3/8/1999
Response Action Outcome: A permanent solution has been achieved. Contamination has been reduced to background or a threat of release has been eliminated.

Action Type: Response Action Outcome - RAO
Action Status: RAO Statement Received
Action Date: 5/28/1999
Response Action Outcome: A permanent solution has been achieved. Contamination has been reduced to background or a threat of release has been eliminated.

Release:

Release Tracking Number/Current Status: 3-0017911 / RAO
Primary ID: Not reported
Official City: BOSTON
Notification: 01/29/1999
Category: TWO HR
Status Date: 05/28/1999
Phase: Not reported
Response Action Outcome: A1 - A permanent solution has been achieved. Contamination has been reduced to background or a threat of release has been eliminated.

Oil / Haz Material Type: Oil

[Click here to access the MA DEP site for this facility:](#)

Actions:

Action Type: Immediate Response Action
Action Status: Oral Approval of Plan or Action
Action Date: 1/29/1999
Response Action Outcome: A permanent solution has been achieved. Contamination has been reduced to background or a threat of release has been eliminated.

Action Type: Release Disposition
Action Status: Reportable Release under MGL 21E
Action Date: 1/29/1999
Response Action Outcome: A permanent solution has been achieved. Contamination has been reduced to background or a threat of release has been eliminated.

Action Type: RLFA
Action Status: FLDD1A
Action Date: 2/2/1999
Response Action Outcome: A permanent solution has been achieved. Contamination has been reduced to background or a threat of release has been eliminated.

Action Type: A Notice sent to a Potentially Responsible Party (PRP)

Map ID
Direction
Distance
Elevation

MAP FINDINGS

Site

Database(s)

EDR ID Number
EPA ID Number

VERIZON BRIGHTON CO (VZ- MA621107) (Continued)

U003001323

Action Status: A MassDEP piece of correspondence was issued (approvals, NORs, etc.)
Action Date: 2/24/1999
Response Action Outcome: A permanent solution has been achieved. Contamination has been reduced to background or a threat of release has been eliminated.

Action Type: Immediate Response Action
Action Status: Written Plan Received
Action Date: 3/26/1999
Response Action Outcome: A permanent solution has been achieved. Contamination has been reduced to background or a threat of release has been eliminated.

Action Type: RNF
Action Status: Reportable Release under MGL 21E
Action Date: 3/26/1999
Response Action Outcome: A permanent solution has been achieved. Contamination has been reduced to background or a threat of release has been eliminated.

Action Type: RLFA
Action Status: FOLOFF
Action Date: 3/8/1999
Response Action Outcome: A permanent solution has been achieved. Contamination has been reduced to background or a threat of release has been eliminated.

Action Type: Response Action Outcome - RAO
Action Status: RAO Statement Received
Action Date: 5/28/1999
Response Action Outcome: A permanent solution has been achieved. Contamination has been reduced to background or a threat of release has been eliminated.

Chemicals:
Chemical: DIESEL FUEL
Quantity: 500 gallons
Location Type: COMMERCIAL
Source: PIPE

TIER 2:
Report Year: 2017
Facility Id: FATR2017000000031879
Facility Dept: Not reported
Latitude: 42.34920
Longitude: -71.15060
Mailing Address: 2 Hampshire Street, 3rd floor
Mailing City/State/Zip: 01840
Mailing Country: Not reported
Notes: Not reported
All Chemicals Same As Last Yr: Not reported
Date Signed: 1/8/2018
Dike Or Other Safeguard: Not reported
Failed Validation: Not reported
Date Modified: 06/28/2018
Fees Total: Not reported
Num Of Employees: 2
Site Coord Abbreviated?: Not reported
Site Map: Not reported
State Label Code: MA2017
Submitted By: William Irwin, Manager, Global EH&S Compliance

Map ID
Direction
Distance
Elevation

MAP FINDINGS

Site

Database(s)

EDR ID Number
EPA ID Number

VERIZON BRIGHTON CO (VZ- MA621107) (Continued)

U003001323

Validation Report: Not reported
Fire District: Not reported
Latlong Location Description: Not reported
Latlong Method: Not reported

Record Key: FDTR2017000000036572
Id: Not reported
Type: RMP
Description: RMP
Last Modified: Not reported

Record Key: FDTR2017000000036573
Id: Not reported
Type: State ID
Description: State ID
Last Modified: Not reported

Record Key: FDTR2017000000036574
Id: Not reported
Type: TRI
Description: TRI
Last Modified: Not reported

Record Key: FDTR2017000000036575
Id: 107212169
Type: DUN & BradStreet
Description: DUN & BradStreet
Last Modified: Not reported

Record Key: FDTR2017000000036576
Id: 232259884
Type: EIN
Description: EIN
Last Modified: Not reported

Record Key: FDTR2017000000036577
Id: 4813
Type: SIC
Description: SIC
Last Modified: Not reported

Record Key: FDTR2017000000036578
Id: 517311
Type: NAICS
Description: Not reported
Last Modified: Not reported

Record Key: FDTR2017000000036579
Id: 8498
Type: T2M Facility ID
Description: T2M Facility ID
Last Modified: Not reported

Contact:
Report Year: 2017
Contact Record Id: CTTR2017294569P31879
Title: Not reported

Map ID
Direction
Distance
Elevation

MAP FINDINGS

Site

Database(s)

EDR ID Number
EPA ID Number

VERIZON BRIGHTON CO (VZ- MA621107) (Continued)

U003001323

Contact Name: Not reported
Contact Email: Not reported
Contact Mail Address: Not reported
Contact Mail City: Not reported
Contact Mail State: Not reported
Contact Mail Zip: Not reported
Contact Mail Country: Not reported
Contact1 Type: Billing
Contact2 Type: Not reported
Contact3 Type: Not reported
Contact4 Type: Not reported
Modification Date: 1/1/1900

Contact:

Report Year: 2017
Contact Record Id: CTTR2017294572P31879
Title: Property Manager
Contact Name: Corbett
Contact Email: james.j.corbett@verizon.com
Contact Mail Address: Not reported
Contact Mail City: Not reported
Contact Mail State: Not reported
Contact Mail Zip: Not reported
Contact Mail Country: Not reported
Contact1 Type: Emergency Contact
Contact2 Type: Not reported
Contact3 Type: Not reported
Contact4 Type: Not reported
Modification Date: 1/1/1900

Contact:

Report Year: 2017
Contact Record Id: CTTR2017294573P31879
Title: Manager
Contact Name: Service Center
Contact Email: b.irwin@verizon.com
Contact Mail Address: Not reported
Contact Mail City: Not reported
Contact Mail State: Not reported
Contact Mail Zip: Not reported
Contact Mail Country: Not reported
Contact1 Type: Emergency Contact
Contact2 Type: Not reported
Contact3 Type: Not reported
Contact4 Type: Not reported
Modification Date: 1/1/1900

Contact:

Report Year: 2017
Contact Record Id: CTTR2017294567P31879
Title: Not reported
Contact Name: Not reported
Contact Email: Not reported

Map ID
Direction
Distance
Elevation

MAP FINDINGS

Site

Database(s)

EDR ID Number
EPA ID Number

VERIZON BRIGHTON CO (VZ- MA621107) (Continued)

U003001323

Contact Mail Address: Not reported
Contact Mail City: Not reported
Contact Mail State: MA
Contact Mail Zip: Not reported
Contact Mail Country: US
Contact1 Type: Parent Company
Contact2 Type: Not reported
Contact3 Type: Not reported
Contact4 Type: Not reported
Modification Date: 1/1/1900

Contact:

Report Year: 2017
Contact Record Id: CTTR2017294575P31879
Title: Property Manager
Contact Name: Corbett
Contact Email: james.j.corbett@verizon.com
Contact Mail Address: Not reported
Contact Mail City: Not reported
Contact Mail State: Not reported
Contact Mail Zip: Not reported
Contact Mail Country: Not reported
Contact1 Type: Fac. Emergency Coordinator
Contact2 Type: Not reported
Contact3 Type: Not reported
Contact4 Type: Not reported
Modification Date: 1/1/1900

Contact:

Report Year: 2017
Contact Record Id: CTTR2017294571P31879
Title: Not reported
Contact Name: Not reported
Contact Email: Not reported
Contact Mail Address: 12 WIRT ST
Contact Mail City: BRIGHTON
Contact Mail State: MA
Contact Mail Zip: 02135
Contact Mail Country: US
Contact1 Type: Other
Contact2 Type: Not reported
Contact3 Type: Not reported
Contact4 Type: Not reported
Modification Date: 1/1/1900

Contact:

Report Year: 2017
Contact Record Id: CTTR2017294568P31879
Title: Not reported
Contact Name: Verizon Communications, Inc.
Contact Email: b.irwin@verizon.com
Contact Mail Address: 2 Hampshire Street, 3rd Floor
Contact Mail City: Lawrence

Map ID
Direction
Distance
Elevation

MAP FINDINGS

Site

Database(s)

EDR ID Number
EPA ID Number

VERIZON BRIGHTON CO (VZ- MA621107) (Continued)

U003001323

Contact Mail State: MA
Contact Mail Zip: 01840-840-
Contact Mail Country: US
Contact1 Type: Owner / Operator
Contact2 Type: Not reported
Contact3 Type: Not reported
Contact4 Type: Not reported
Modification Date: 1/1/1900

Contact:

Report Year: 2017
Contact Record Id: CTTR2017120726P31879
Title: Not reported
Contact Name: Every 10 years
Contact Email: Not reported
Contact Mail Address: infrequent
Contact Mail City: infrequent
Contact Mail State: MA
Contact Mail Zip: 00000
Contact Mail Country: Not reported
Contact1 Type: Carrier Contact
Contact2 Type: Not reported
Contact3 Type: Not reported
Contact4 Type: Not reported
Modification Date: 1/1/1900

Contact:

Report Year: 2017
Contact Record Id: CTTR2017294574P31879
Title: Manager, Global EH&S Compliance
Contact Name: Irwin
Contact Email: b.irwin@verizon.com
Contact Mail Address: Not reported
Contact Mail City: Not reported
Contact Mail State: Not reported
Contact Mail Zip: Not reported
Contact Mail Country: Not reported
Contact1 Type: Tier II Information Contact
Contact2 Type: Not reported
Contact3 Type: Not reported
Contact4 Type: Not reported
Modification Date: 1/1/1900

Chemicals:

Acute: T
Ave Amount: 95568.00
Ave Amount Code: 9
Chem Inv Record Id: CVTR2017000000120726
Chem Same As Last Yr: Not reported
Chronic: Not reported
CICAS: Not reported
CI EHS Chemical: Yes
CI Last Modified: 6/28/2018

Map ID
Direction
Distance
Elevation

MAP FINDINGS

Site

Database(s)

EDR ID Number
EPA ID Number

VERIZON BRIGHTON CO (VZ- MA621107) (Continued)

U003001323

Days On Site: 365
Entered Chemical Name: Lead Acid Batteries
Fire: Not reported
Gas: Not reported
Liquid: T
Max Amount: 95568.00
Max Amount Code: 9
Max Amt Container: 9.556800000000000e+004
Mixture: T
Pressure: Not reported
Pure: Not reported
Reactive: Not reported
Solid: T
State01 Checkbox: T
State01 Number: 0
State01 Text: Stationary batteries that remain onsite
State02 Checkbox: Not reported
State02 Number: 0
State02 Text: Year
State03 Checkbox: Not reported
State03 Number: 0
State03 Text: Not reported
State04 Checkbox: Not reported
State04 Number: 0
State04 Text: Solid
State05 Checkbox: Not reported
State05 Text: Not reported
State06 Checkbox: Not reported
State06 Text: Not reported
State07 Checkbox: T
State07 Text: No shipments received this year
State1 Contact Field: Infrequent. Every 10 years
State Label Code: MA2017
Trade Secret: Not reported

Location:

Record Key: CLTR201700000S316467
Chem Inv Record Id: CVTR2017000000120726
Type Code: Battery
Pressure Code: Ambient pressure
Temperature Code: Ambient temperature
Location: Inside Main Bldg-Bsmt
Amount: 0
Amount Unit: lbs
Last Modified: 6/28/2018

Chemical Mixture:

Record Key: CLTR201700000M114678
Chem Inv Rec Id: CVTR2017000000120726
Mx Chem: SULFURIC ACID
Mx CAS: 7664939
Percentage: 6.70
Wt Vol: Wt
Mx EHS: Not reported
Mx Last Modified: Not reported

Map ID
Direction
Distance
Elevation

MAP FINDINGS

Site

Database(s)

EDR ID Number
EPA ID Number

VERIZON BRIGHTON CO (VZ- MA621107) (Continued)

U003001323

Acute: T
Ave Amount: 18615.00
Ave Amount Code: 6
Chem Inv Record Id: CVTR2017000000120727
Chem Same As Last Yr: Not reported
Chronic: Not reported
CICAS: 68476346
CI EHS Chemical: No
CI Last Modified: 6/28/2018
Days On Site: 365
Entered Chemical Name: Diesel Fuel
Fire: Not reported
Gas: Not reported
Liquid: T
Max Amount: 18615.00
Max Amount Code: 6
Max Amt Container: 1.861500000000000e+004
Mixture: Not reported
Pressure: Not reported
Pure: T
Reactive: Not reported
Solid: Not reported
State01 Checkbox: Not reported
State01 Number: 7300
State01 Text: N/A
State02 Checkbox: T
State02 Number: 1
State02 Text: Year
State03 Checkbox: Not reported
State03 Number: 7300
State03 Text: Not reported
State04 Checkbox: Not reported
State04 Number: 3650
State04 Text: Liquid
State05 Checkbox: Not reported
State05 Text: Not reported
State06 Checkbox: Not reported
State06 Text: Not reported
State07 Checkbox: Not reported
State07 Text: Not required for non EHS
State1 Contact Field: N/A
State Label Code: MA2017
Trade Secret: Not reported

Location:

Record Key: CLTR201700000S316470
Chem Inv Record Id: CVTR2017000000120727
Type Code: Below ground tank
Pressure Code: Ambient pressure
Temperature Code: Ambient temperature
Location: Outside-Main Bldg
Amount: 0
Amount Unit: lbs
Last Modified: 6/28/2018

Record Key: CLTR201700000S316469
Chem Inv Record Id: CVTR2017000000120727
Type Code: Above ground tank

Map ID
Direction
Distance
Elevation

MAP FINDINGS

Site

Database(s)

EDR ID Number
EPA ID Number

VERIZON BRIGHTON CO (VZ- MA621107) (Continued)

U003001323

Pressure Code: Ambient pressure
Temperature Code: Ambient temperature
Location: Outside-Other
Amount: 0
Amount Unit: lbs
Last Modified: 6/28/2018

AJ193
North
1/2-1
0.877 mi.
4631 ft.

ALLSTON CAR WASH MOBIL GAS STA
434 CAMBRIDGE ST
ALLSTON, MA 02134

MA SHWS S106510571
MA LUST N/A
MA AST
MA RELEASE

Site 1 of 2 in cluster AJ

Relative:
Lower
Actual:
41 ft.

SHWS:
Release Tracking Number/Current Status: 3-0012849 / RAO
Release Town: BOSTON
Notification Date: 08/28/1995
Category: 72 HR
Associated ID: Not reported
Current Status: Response Action Outcome
Status Date: 02/02/1999
Phase: PHASE II
Response Action Outcome: A2 - A permanent solution has been achieved. Contamination has not been reduced to background.
Oil Or Haz Material: Oil
Location Type: COMMERCIAL
Source: UST
Source: UNKNOWN

[Click here to access the MA DEP site for this facility:](#)

Chemicals:
Chemical: UNKNOWN CHEMICAL OF TYPE - OIL
Quantity: 6 inches

Actions:
Action Type: RLFA
Action Status: FOLOFF
Action Date: 1/17/1996
Response Action Outcome: A permanent solution has been achieved. Contamination has not been reduced to background.

Action Type: Release Disposition
Action Status: Reportable Release under MGL 21E
Action Date: 1/25/1996
Response Action Outcome: A permanent solution has been achieved. Contamination has not been reduced to background.

Action Type: Immediate Response Action
Action Status: Written Plan Received
Action Date: 10/25/1995

Map ID
Direction
Distance
Elevation

MAP FINDINGS

Site

Database(s)

EDR ID Number
EPA ID Number

ALLSTON CAR WASH MOBIL GAS STA (Continued)

S106510571

Response Action Outcome: A permanent solution has been achieved. Contamination has not been reduced to background.

Action Type: RNF
Action Status: Reportable Release under MGL 21E
Action Date: 10/25/1995

Response Action Outcome: A permanent solution has been achieved. Contamination has not been reduced to background.

Action Type: RLFA
Action Status: FOLOFF
Action Date: 11/1/1995

Response Action Outcome: A permanent solution has been achieved. Contamination has not been reduced to background.

Action Type: Compliance and Enforcement Action
Action Status: Interim Deadline Letter Issued
Action Date: 11/2/1995

Response Action Outcome: A permanent solution has been achieved. Contamination has not been reduced to background.

Action Type: Immediate Response Action
Action Status: Written Denial of Plan
Action Date: 11/2/1995

Response Action Outcome: A permanent solution has been achieved. Contamination has not been reduced to background.

Action Type: Immediate Response Action
Action Status: Written Approval of Plan
Action Date: 11/27/1995

Response Action Outcome: A permanent solution has been achieved. Contamination has not been reduced to background.

Action Type: RLFA
Action Status: FOLOFF
Action Date: 11/6/1995

Response Action Outcome: A permanent solution has been achieved. Contamination has not been reduced to background.

Action Type: RAO Not Required
Action Status: Linked to a Transition Site - Obsolete Status
Action Date: 12/26/1995

Response Action Outcome: A permanent solution has been achieved. Contamination has not been reduced to background.

Action Type: Immediate Response Action
Action Status: Imminent Hazard Evaluation Received
Action Date: 12/26/1995

Response Action Outcome: A permanent solution has been achieved. Contamination has not been reduced to background.

Action Type: Immediate Response Action
Action Status: Completion Statement Received
Action Date: 12/26/1995

Response Action Outcome: A permanent solution has been achieved. Contamination has not been reduced to background.

Map ID
Direction
Distance
Elevation

MAP FINDINGS

Site

Database(s)

EDR ID Number
EPA ID Number

ALLSTON CAR WASH MOBIL GAS STA (Continued)

S106510571

Action Type: Response Action Outcome - RAO
Action Status: RAO Statement Received
Action Date: 2/2/1999
Response Action Outcome: A permanent solution has been achieved. Contamination has not been reduced to background.

Action Type: Tier Classification
Action Status: Tier 2 Classification
Action Date: 2/22/1996
Response Action Outcome: A permanent solution has been achieved. Contamination has not been reduced to background.

Action Type: Tier Classification
Action Status: Transmittal, Notice, or Notification Received
Action Date: 2/22/1996
Response Action Outcome: A permanent solution has been achieved. Contamination has not been reduced to background.

Action Type: Tier Classification
Action Status: RTN Linked to TCLASS Via Tier Classification Submittal
Action Date: 2/22/1996
Response Action Outcome: A permanent solution has been achieved. Contamination has not been reduced to background.

Action Type: Phase 1
Action Status: Completion Statement Received
Action Date: 2/22/1996
Response Action Outcome: A permanent solution has been achieved. Contamination has not been reduced to background.

Action Type: RAO Not Required
Action Status: Linked to a Tier Classified Site
Action Date: 2/22/1996
Response Action Outcome: A permanent solution has been achieved. Contamination has not been reduced to background.

Action Type: Immediate Response Action
Action Status: Oral Approval of Plan or Action
Action Date: 8/28/1995
Response Action Outcome: A permanent solution has been achieved. Contamination has not been reduced to background.

Action Type: Release Disposition
Action Status: Reportable Release under MGL 21E
Action Date: 8/28/1995
Response Action Outcome: A permanent solution has been achieved. Contamination has not been reduced to background.

Action Type: A Notice sent to a Potentially Responsible Party (PRP)
Action Status: A MassDEP piece of correspondence was issued (approvals, NORs, etc.
Action Date: 9/11/1995
Response Action Outcome: A permanent solution has been achieved. Contamination has not been reduced to background.

Release Tracking Number/Current Status: 3-0002368 / RAO
Release Town: BOSTON

Map ID
Direction
Distance
Elevation

MAP FINDINGS

Site

Database(s)

EDR ID Number
EPA ID Number

ALLSTON CAR WASH MOBIL GAS STA (Continued)

S106510571

Notification Date: 01/15/1990
Category: NONE
Associated ID: 3-0002368
Current Status: Response Action Outcome
Status Date: 02/02/1999
Phase: PHASE II
Response Action Outcome: A2 - A permanent solution has been achieved. Contamination has not been reduced to background.
Oil Or Haz Material: Not reported

[Click here to access the MA DEP site for this facility:](#)

Chemicals:

Chemical: UNKNOWN
Quantity: Not reported

Actions:

Action Type: Release Disposition
Action Status: Valid Transition Site
Action Date: 1/15/1990
Response Action Outcome: A permanent solution has been achieved. Contamination has not been reduced to background.

Action Type: Release Abatement Measure
Action Status: Status or Interim Report Received
Action Date: 10/6/1997
Response Action Outcome: A permanent solution has been achieved. Contamination has not been reduced to background.

Action Type: Response Action Outcome - RAO
Action Status: RAO Statement Received
Action Date: 2/2/1999
Response Action Outcome: A permanent solution has been achieved. Contamination has not been reduced to background.

Action Type: Tier Classification
Action Status: RTN Linked to TCLASS Via Tier Classification Submittal
Action Date: 2/22/1996
Response Action Outcome: A permanent solution has been achieved. Contamination has not been reduced to background.

Action Type: Phase 1
Action Status: Completion Statement Received
Action Date: 2/22/1996
Response Action Outcome: A permanent solution has been achieved. Contamination has not been reduced to background.

Action Type: TREGS
Action Status: LSPFA
Action Date: 2/22/1996
Response Action Outcome: A permanent solution has been achieved. Contamination has not been reduced to background.

Action Type: Tier Classification
Action Status: Transmittal, Notice, or Notification Received
Action Date: 2/22/1996

Map ID
Direction
Distance
Elevation

MAP FINDINGS

Site

Database(s)

EDR ID Number
EPA ID Number

ALLSTON CAR WASH MOBIL GAS STA (Continued)

S106510571

Response Action Outcome: A permanent solution has been achieved. Contamination has not been reduced to background.

Action Type: Tier Classification
Action Status: Tier 2 Classification
Action Date: 2/22/1996
Response Action Outcome: A permanent solution has been achieved. Contamination has not been reduced to background.

Action Type: Release Abatement Measure
Action Status: Status or Interim Report Received
Action Date: 3/4/1997
Response Action Outcome: A permanent solution has been achieved. Contamination has not been reduced to background.

Action Type: Release Abatement Measure
Action Status: Status or Interim Report Received
Action Date: 3/6/1997
Response Action Outcome: A permanent solution has been achieved. Contamination has not been reduced to background.

Action Type: Release Abatement Measure
Action Status: Written Plan Received
Action Date: 4/22/1996
Response Action Outcome: A permanent solution has been achieved. Contamination has not been reduced to background.

Action Type: Release Abatement Measure
Action Status: Written Plan Received
Action Date: 8/19/1996
Response Action Outcome: A permanent solution has been achieved. Contamination has not been reduced to background.

Action Type: Release Abatement Measure
Action Status: Status or Interim Report Received
Action Date: 8/19/1996
Response Action Outcome: A permanent solution has been achieved. Contamination has not been reduced to background.

LUST:

Facility:

Release Tracking Number/Current Status: 3-0012849 / RAO
Status Date: 02/02/1999
Source Type: UST
Release Town: BOSTON
Notification Date: 08/28/1995
Category: 72 HR
Associated ID: Not reported
Phase: PHASE II
Response Action Outcome: A2 - A permanent solution has been achieved. Contamination has not been reduced to background.

Oil Or Haz Material: Oil

Location Type: COMMERCIAL
Source: UST

Map ID
Direction
Distance
Elevation

MAP FINDINGS

Site

Database(s)

EDR ID Number
EPA ID Number

ALLSTON CAR WASH MOBIL GAS STA (Continued)

S106510571

Source: UNKNOWN

[Click here to access the MA DEP site for this facility:](#)

Chemicals:

Chemical: UNKNOWN CHEMICAL OF TYPE - OIL
Quantity: 6 inches

Actions:

Action Type: RLFA
Action Status: FOLOFF
Action Date: 1/17/1996
Response Action Outcome: A permanent solution has been achieved. Contamination has not been reduced to background.

Action Type: Release Disposition
Action Status: Reportable Release under MGL 21E
Action Date: 1/25/1996
Response Action Outcome: A permanent solution has been achieved. Contamination has not been reduced to background.

Action Type: Immediate Response Action
Action Status: Written Plan Received
Action Date: 10/25/1995
Response Action Outcome: A permanent solution has been achieved. Contamination has not been reduced to background.

Action Type: RNF
Action Status: Reportable Release under MGL 21E
Action Date: 10/25/1995
Response Action Outcome: A permanent solution has been achieved. Contamination has not been reduced to background.

Action Type: RLFA
Action Status: FOLOFF
Action Date: 11/1/1995
Response Action Outcome: A permanent solution has been achieved. Contamination has not been reduced to background.

Action Type: Compliance and Enforcement Action
Action Status: Interim Deadline Letter Issued
Action Date: 11/2/1995
Response Action Outcome: A permanent solution has been achieved. Contamination has not been reduced to background.

Action Type: Immediate Response Action
Action Status: Written Denial of Plan
Action Date: 11/2/1995
Response Action Outcome: A permanent solution has been achieved. Contamination has not been reduced to background.

Action Type: Immediate Response Action
Action Status: Written Approval of Plan
Action Date: 11/27/1995
Response Action Outcome: A permanent solution has been achieved. Contamination has not been reduced to background.

Map ID
Direction
Distance
Elevation

MAP FINDINGS

Site

Database(s)

EDR ID Number
EPA ID Number

ALLSTON CAR WASH MOBIL GAS STA (Continued)

S106510571

reduced to background.

Action Type: RLFA
Action Status: FOLOFF
Action Date: 11/6/1995
Response Action Outcome: A permanent solution has been achieved. Contamination has not been reduced to background.

Action Type: RAO Not Required
Action Status: Linked to a Transition Site - Obsolete Status
Action Date: 12/26/1995
Response Action Outcome: A permanent solution has been achieved. Contamination has not been reduced to background.

Action Type: Immediate Response Action
Action Status: Imminent Hazard Evaluation Received
Action Date: 12/26/1995
Response Action Outcome: A permanent solution has been achieved. Contamination has not been reduced to background.

Action Type: Immediate Response Action
Action Status: Completion Statement Received
Action Date: 12/26/1995
Response Action Outcome: A permanent solution has been achieved. Contamination has not been reduced to background.

Action Type: Response Action Outcome - RAO
Action Status: RAO Statement Received
Action Date: 2/2/1999
Response Action Outcome: A permanent solution has been achieved. Contamination has not been reduced to background.

Action Type: Tier Classification
Action Status: Tier 2 Classification
Action Date: 2/22/1996
Response Action Outcome: A permanent solution has been achieved. Contamination has not been reduced to background.

Action Type: Tier Classification
Action Status: Transmittal, Notice, or Notification Received
Action Date: 2/22/1996
Response Action Outcome: A permanent solution has been achieved. Contamination has not been reduced to background.

Action Type: Tier Classification
Action Status: RTN Linked to TCLASS Via Tier Classification Submittal
Action Date: 2/22/1996
Response Action Outcome: A permanent solution has been achieved. Contamination has not been reduced to background.

Action Type: Phase 1
Action Status: Completion Statement Received
Action Date: 2/22/1996
Response Action Outcome: A permanent solution has been achieved. Contamination has not been reduced to background.

Action Type: RAO Not Required

Map ID
Direction
Distance
Elevation

MAP FINDINGS

Site

Database(s)

EDR ID Number
EPA ID Number

ALLSTON CAR WASH MOBIL GAS STA (Continued)

S106510571

Action Status: Linked to a Tier Classified Site
Action Date: 2/22/1996
Response Action Outcome: A permanent solution has been achieved. Contamination has not been reduced to background.

Action Type: Immediate Response Action
Action Status: Oral Approval of Plan or Action
Action Date: 8/28/1995
Response Action Outcome: A permanent solution has been achieved. Contamination has not been reduced to background.

Action Type: Release Disposition
Action Status: Reportable Release under MGL 21E
Action Date: 8/28/1995
Response Action Outcome: A permanent solution has been achieved. Contamination has not been reduced to background.

Action Type: A Notice sent to a Potentially Responsible Party (PRP)
Action Status: A MassDEP piece of correspondence was issued (approvals, NORs, etc.
Action Date: 9/11/1995
Response Action Outcome: A permanent solution has been achieved. Contamination has not been reduced to background.

AST:

Owner Name: CJ RESOURCES INC
Tank Type: UST
Class: STG1
Stage I Type: Dual-Point
CARB # or System Type: Pre-EVR/EVR
Test Cycle: Annual
Date Form Mailed: 08/15/2017
Test Date: 11/07/2017
Postmark Date: 11/14/2017
Due Date: 12/06/2017
Form: FormC
Form Rcvd and Complete?: Complete
Facility ID: 126690
Tank ID: Not reported
Serial Number: Not reported
Tank Status: Not reported
Capacity: Not reported
Contents: Not reported
Tank Use: Not reported
Tank Material: Not reported
Tank Construction: Not reported
Tank Leak Detection: Not reported
Pipe Material: Not reported
Pipe Construction: Not reported
Pipe Leak Detection: Not reported
Aboveground: Not reported

Release:

Release Tracking Number/Current Status: 3-0002368 / RAO
Primary ID: 3-0002368
Official City: BOSTON

Map ID
Direction
Distance
Elevation

MAP FINDINGS

Site

Database(s)

EDR ID Number
EPA ID Number

ALLSTON CAR WASH MOBIL GAS STA (Continued)

S106510571

Notification: 01/15/1990
Category: NONE
Status Date: 02/02/1999
Phase: PHASE II
Response Action Outcome: A2 - A permanent solution has been achieved. Contamination has not been reduced to background.
Oil / Haz Material Type: Not reported

[Click here to access the MA DEP site for this facility:](#)

Actions:

Action Type: Release Disposition
Action Status: Valid Transition Site
Action Date: 1/15/1990
Response Action Outcome: A permanent solution has been achieved. Contamination has not been reduced to background.

Action Type: Release Abatement Measure
Action Status: Status or Interim Report Received
Action Date: 10/6/1997
Response Action Outcome: A permanent solution has been achieved. Contamination has not been reduced to background.

Action Type: Response Action Outcome - RAO
Action Status: RAO Statement Received
Action Date: 2/2/1999
Response Action Outcome: A permanent solution has been achieved. Contamination has not been reduced to background.

Action Type: Tier Classification
Action Status: RTN Linked to TCLASS Via Tier Classification Submittal
Action Date: 2/22/1996
Response Action Outcome: A permanent solution has been achieved. Contamination has not been reduced to background.

Action Type: Phase 1
Action Status: Completion Statement Received
Action Date: 2/22/1996
Response Action Outcome: A permanent solution has been achieved. Contamination has not been reduced to background.

Action Type: TREGS
Action Status: LSPFA
Action Date: 2/22/1996
Response Action Outcome: A permanent solution has been achieved. Contamination has not been reduced to background.

Action Type: Tier Classification
Action Status: Transmittal, Notice, or Notification Received
Action Date: 2/22/1996
Response Action Outcome: A permanent solution has been achieved. Contamination has not been reduced to background.

Action Type: Tier Classification
Action Status: Tier 2 Classification
Action Date: 2/22/1996
Response Action Outcome: A permanent solution has been achieved. Contamination has not been reduced to background.

Map ID
Direction
Distance
Elevation

MAP FINDINGS

Site

Database(s)

EDR ID Number
EPA ID Number

ALLSTON CAR WASH MOBIL GAS STA (Continued)

S106510571

reduced to background.

Action Type: Release Abatement Measure
Action Status: Status or Interim Report Received
Action Date: 3/4/1997
Response Action Outcome: A permanent solution has been achieved. Contamination has not been reduced to background.

Action Type: Release Abatement Measure
Action Status: Status or Interim Report Received
Action Date: 3/6/1997
Response Action Outcome: A permanent solution has been achieved. Contamination has not been reduced to background.

Action Type: Release Abatement Measure
Action Status: Written Plan Received
Action Date: 4/22/1996
Response Action Outcome: A permanent solution has been achieved. Contamination has not been reduced to background.

Action Type: Release Abatement Measure
Action Status: Written Plan Received
Action Date: 8/19/1996
Response Action Outcome: A permanent solution has been achieved. Contamination has not been reduced to background.

Action Type: Release Abatement Measure
Action Status: Status or Interim Report Received
Action Date: 8/19/1996
Response Action Outcome: A permanent solution has been achieved. Contamination has not been reduced to background.

Chemicals:
Chemical: UNKNOWN
Quantity: Not reported

Release Tracking Number/Current Status: 3-0012849 / RAO
Primary ID: Not reported
Official City: BOSTON
Notification: 08/28/1995
Category: 72 HR
Status Date: 02/02/1999
Phase: PHASE II
Response Action Outcome: A2 - A permanent solution has been achieved. Contamination has not been reduced to background.
Oil / Haz Material Type: Oil

[Click here to access the MA DEP site for this facility:](#)

Actions:
Action Type: RLFA
Action Status: FOLOFF
Action Date: 1/17/1996
Response Action Outcome: A permanent solution has been achieved. Contamination has not been reduced to background.

Map ID
Direction
Distance
Elevation

MAP FINDINGS

Site

Database(s)

EDR ID Number
EPA ID Number

ALLSTON CAR WASH MOBIL GAS STA (Continued)

S106510571

Action Type: Release Disposition
Action Status: Reportable Release under MGL 21E
Action Date: 1/25/1996
Response Action Outcome: A permanent solution has been achieved. Contamination has not been reduced to background.

Action Type: Immediate Response Action
Action Status: Written Plan Received
Action Date: 10/25/1995
Response Action Outcome: A permanent solution has been achieved. Contamination has not been reduced to background.

Action Type: RNF
Action Status: Reportable Release under MGL 21E
Action Date: 10/25/1995
Response Action Outcome: A permanent solution has been achieved. Contamination has not been reduced to background.

Action Type: RLFA
Action Status: FOLOFF
Action Date: 11/1/1995
Response Action Outcome: A permanent solution has been achieved. Contamination has not been reduced to background.

Action Type: Compliance and Enforcement Action
Action Status: Interim Deadline Letter Issued
Action Date: 11/2/1995
Response Action Outcome: A permanent solution has been achieved. Contamination has not been reduced to background.

Action Type: Immediate Response Action
Action Status: Written Denial of Plan
Action Date: 11/2/1995
Response Action Outcome: A permanent solution has been achieved. Contamination has not been reduced to background.

Action Type: Immediate Response Action
Action Status: Written Approval of Plan
Action Date: 11/27/1995
Response Action Outcome: A permanent solution has been achieved. Contamination has not been reduced to background.

Action Type: RLFA
Action Status: FOLOFF
Action Date: 11/6/1995
Response Action Outcome: A permanent solution has been achieved. Contamination has not been reduced to background.

Action Type: RAO Not Required
Action Status: Linked to a Transition Site - Obsolete Status
Action Date: 12/26/1995
Response Action Outcome: A permanent solution has been achieved. Contamination has not been reduced to background.

Action Type: Immediate Response Action
Action Status: Imminent Hazard Evaluation Received
Action Date: 12/26/1995

Map ID
Direction
Distance
Elevation

MAP FINDINGS

Site

Database(s)

EDR ID Number
EPA ID Number

ALLSTON CAR WASH MOBIL GAS STA (Continued)

S106510571

Response Action Outcome: A permanent solution has been achieved. Contamination has not been reduced to background.

Action Type: Immediate Response Action
Action Status: Completion Statement Received
Action Date: 12/26/1995

Response Action Outcome: A permanent solution has been achieved. Contamination has not been reduced to background.

Action Type: Response Action Outcome - RAO
Action Status: RAO Statement Received
Action Date: 2/2/1999

Response Action Outcome: A permanent solution has been achieved. Contamination has not been reduced to background.

Action Type: Tier Classification
Action Status: Tier 2 Classification
Action Date: 2/22/1996

Response Action Outcome: A permanent solution has been achieved. Contamination has not been reduced to background.

Action Type: Tier Classification
Action Status: Transmittal, Notice, or Notification Received
Action Date: 2/22/1996

Response Action Outcome: A permanent solution has been achieved. Contamination has not been reduced to background.

Action Type: Tier Classification
Action Status: RTN Linked to TCLASS Via Tier Classification Submittal
Action Date: 2/22/1996

Response Action Outcome: A permanent solution has been achieved. Contamination has not been reduced to background.

Action Type: Phase 1
Action Status: Completion Statement Received
Action Date: 2/22/1996

Response Action Outcome: A permanent solution has been achieved. Contamination has not been reduced to background.

Action Type: RAO Not Required
Action Status: Linked to a Tier Classified Site
Action Date: 2/22/1996

Response Action Outcome: A permanent solution has been achieved. Contamination has not been reduced to background.

Action Type: Immediate Response Action
Action Status: Oral Approval of Plan or Action
Action Date: 8/28/1995

Response Action Outcome: A permanent solution has been achieved. Contamination has not been reduced to background.

Action Type: Release Disposition
Action Status: Reportable Release under MGL 21E
Action Date: 8/28/1995

Response Action Outcome: A permanent solution has been achieved. Contamination has not been reduced to background.

Map ID
Direction
Distance
Elevation

MAP FINDINGS

Site

Database(s)

EDR ID Number
EPA ID Number

ALLSTON CAR WASH MOBIL GAS STA (Continued)

S106510571

Action Type: A Notice sent to a Potentially Responsible Party (PRP)
Action Status: A MassDEP piece of correspondence was issued (approvals, NORs, etc.
Action Date: 9/11/1995
Response Action Outcome: A permanent solution has been achieved. Contamination has not been reduced to background.

Chemicals:
Chemical: UNKNOWN CHEMICAL OF TYPE - OIL
Quantity: 6 inches
Location Type: COMMERCIAL
Source: UST
Source: UNKNOWN

AJ194
North
1/2-1
0.878 mi.
4638 ft.

ACTION BEARING CO
440 CAMBRIDGE STREET
ALLSTON, MA

MA SHWS **S113411756**
MA LUST **N/A**
MA RELEASE

Site 2 of 2 in cluster AJ

Relative:
Lower
Actual:
41 ft.

SHWS:
Release Tracking Number/Current Status: 3-0031399 / PSNC
Release Town: BOSTON
Notification Date: 02/26/2013
Category: TWO HR
Associated ID: Not reported
Current Status: **PSNC**
Status Date: 02/07/2015
Phase: PHASE II
Response Action Outcome: PN - PN
Oil Or Haz Material: Oil
Location Type: COMMERCIAL
Source: TANK
Source: USTOTHER
Source: UST
Source: FUEL TANK

Click here to access the MA DEP site for this facility:

Chemicals:
Chemical: #2 FUEL OIL
Quantity: 1000 gallons

Actions:
Action Type: Phase 2
Action Status: Scope of Work Received
Action Date: 1/21/2014
Response Action Outcome: PN

Action Type: Tier Classification
Action Status: Tier 2 Classification
Action Date: 1/21/2014
Response Action Outcome: PN

Action Type: Phase 1
Action Status: Completion Statement Received
Action Date: 1/21/2014

Map ID
Direction
Distance
Elevation

MAP FINDINGS

Site

Database(s)

EDR ID Number
EPA ID Number

ACTION BEARING CO (Continued)

S113411756

Response Action Outcome:	PN
Action Type:	Tier Classification
Action Status:	Transmittal, Notice, or Notification Received
Action Date:	1/21/2014
Response Action Outcome:	PN
Action Type:	Tier Classification
Action Status:	Legal Notice Published
Action Date:	1/24/2014
Response Action Outcome:	PN
Action Type:	Immediate Response Action
Action Status:	RMRINT
Action Date:	1/8/2014
Response Action Outcome:	PN
Action Type:	Immediate Response Action
Action Status:	RMRINT
Action Date:	10/10/2013
Response Action Outcome:	PN
Action Type:	RLFA
Action Status:	FOLOFF
Action Date:	10/14/2013
Response Action Outcome:	PN
Action Type:	Immediate Response Action
Action Status:	RMRINT
Action Date:	11/7/2013
Response Action Outcome:	PN
Action Type:	Immediate Response Action
Action Status:	RMRINT
Action Date:	12/11/2013
Response Action Outcome:	PN
Action Type:	Immediate Response Action
Action Status:	Status or Interim Report Received
Action Date:	12/11/2013
Response Action Outcome:	PN
Action Type:	Immediate Response Action
Action Status:	Level I - Technical Screen Audit
Action Date:	12/13/2013
Response Action Outcome:	PN
Action Type:	Immediate Response Action
Action Status:	RMRINT
Action Date:	12/17/2014
Response Action Outcome:	PN
Action Type:	Immediate Response Action
Action Status:	Status or Interim Report Received
Action Date:	12/17/2014
Response Action Outcome:	PN

Map ID
Direction
Distance
Elevation

MAP FINDINGS

Site

Database(s)

EDR ID Number
EPA ID Number

ACTION BEARING CO (Continued)

S113411756

Action Type:	Immediate Response Action
Action Status:	Level I - Technical Screen Audit
Action Date:	12/22/2016
Response Action Outcome:	PN
Action Type:	A Notice sent to a Potentially Responsible Party (PRP)
Action Status:	ALSENT
Action Date:	12/9/2013
Response Action Outcome:	PN
Action Type:	Release Disposition
Action Status:	Reportable Release under MGL 21E
Action Date:	2/26/2013
Response Action Outcome:	PN
Action Type:	RLFA
Action Status:	FLDD1A
Action Date:	2/26/2013
Response Action Outcome:	PN
Action Type:	Immediate Response Action
Action Status:	Oral Approval of Plan or Action
Action Date:	2/27/2013
Response Action Outcome:	PN
Action Type:	Response Action Outcome - RAO
Action Status:	PSNRCD
Action Date:	2/7/2015
Response Action Outcome:	PN
Action Type:	Immediate Response Action
Action Status:	Completion Statement Received
Action Date:	2/7/2015
Response Action Outcome:	PN
Action Type:	RLFA
Action Status:	FOLOFF
Action Date:	3/11/2013
Response Action Outcome:	PN
Action Type:	A Notice sent to a Potentially Responsible Party (PRP)
Action Status:	A MassDEP piece of correspondence was issued (approvals, NORs, etc.)
Action Date:	3/12/2013
Response Action Outcome:	PN
Action Type:	BOL
Action Status:	Transmittal, Notice, or Notification Received
Action Date:	3/4/2013
Response Action Outcome:	PN
Action Type:	RLFA
Action Status:	FOLOFF
Action Date:	3/4/2013
Response Action Outcome:	PN
Action Type:	RLFA
Action Status:	FLDRAN

Map ID
Direction
Distance
Elevation

MAP FINDINGS

Site

Database(s)

EDR ID Number
EPA ID Number

ACTION BEARING CO (Continued)

S113411756

Action Date:	3/5/2013
Response Action Outcome:	PN
Action Type:	RLFA
Action Status:	FOLOFF
Action Date:	4/10/2013
Response Action Outcome:	PN
Action Type:	BOL
Action Status:	SHPFAC
Action Date:	4/12/2013
Response Action Outcome:	PN
Action Type:	RNF
Action Status:	Reportable Release under MGL 21E
Action Date:	4/15/2013
Response Action Outcome:	PN
Action Type:	RNFE
Action Status:	Transmittal, Notice, or Notification Received
Action Date:	4/15/2013
Response Action Outcome:	PN
Action Type:	Immediate Response Action
Action Status:	Written Plan Received
Action Date:	4/16/2013
Response Action Outcome:	PN
Action Type:	Immediate Response Action
Action Status:	RMRINI
Action Date:	6/13/2013
Response Action Outcome:	PN
Action Type:	Immediate Response Action
Action Status:	Status or Interim Report Received
Action Date:	6/13/2013
Response Action Outcome:	PN
Action Type:	Immediate Response Action
Action Status:	Status or Interim Report Received
Action Date:	6/16/2014
Response Action Outcome:	PN
Action Type:	Immediate Response Action
Action Status:	Level I - Technical Screen Audit
Action Date:	6/17/2014
Response Action Outcome:	PN
Action Type:	BOL
Action Status:	Transmittal, Notice, or Notification Received
Action Date:	6/3/2014
Response Action Outcome:	PN
Action Type:	Immediate Response Action
Action Status:	RMRINT
Action Date:	7/11/2013
Response Action Outcome:	PN

Map ID
Direction
Distance
Elevation

MAP FINDINGS

Site

Database(s)

EDR ID Number
EPA ID Number

ACTION BEARING CO (Continued)

S113411756

Action Type: BOL
Action Status: SHPFAC
Action Date: 7/3/2014
Response Action Outcome: PN

Action Type: Immediate Response Action
Action Status: RMRINT
Action Date: 8/12/2013
Response Action Outcome: PN

Action Type: Immediate Response Action
Action Status: RMRINT
Action Date: 9/12/2013
Response Action Outcome: PN

Release Tracking Number/Current Status: 3-0031399 / PSNC
Release Town: BOSTON
Notification Date: 02/26/2013
Category: TWO HR
Associated ID: Not reported
Current Status: PSNC
Status Date: 02/07/2015
Phase: PHASE II
Response Action Outcome: PN - PN
Oil Or Haz Material: Oil
Location Type: COMMERCIAL
Source: TANK
Source: USTOTHER
Source: UST
Source: FUELTANK

[Click here to access the MA DEP site for this facility:](#)

Chemicals:
Chemical: #2 FUEL OIL
Quantity: 1000 gallons

Actions:

Action Type: Phase 2
Action Status: Scope of Work Received
Action Date: 1/21/2014
Response Action Outcome: PN

Action Type: Tier Classification
Action Status: Tier 2 Classification
Action Date: 1/21/2014
Response Action Outcome: PN

Action Type: Phase 1
Action Status: Completion Statement Received
Action Date: 1/21/2014
Response Action Outcome: PN

Action Type: Tier Classification
Action Status: Transmittal, Notice, or Notification Received

Map ID
Direction
Distance
Elevation

MAP FINDINGS

Site

Database(s)

EDR ID Number
EPA ID Number

ACTION BEARING CO (Continued)

S113411756

Action Date:	1/21/2014
Response Action Outcome:	PN
Action Type:	Tier Classification
Action Status:	Legal Notice Published
Action Date:	1/24/2014
Response Action Outcome:	PN
Action Type:	Immediate Response Action
Action Status:	RMRINT
Action Date:	1/8/2014
Response Action Outcome:	PN
Action Type:	Immediate Response Action
Action Status:	RMRINT
Action Date:	10/10/2013
Response Action Outcome:	PN
Action Type:	RLFA
Action Status:	FOLOFF
Action Date:	10/14/2013
Response Action Outcome:	PN
Action Type:	Immediate Response Action
Action Status:	RMRINT
Action Date:	11/7/2013
Response Action Outcome:	PN
Action Type:	Immediate Response Action
Action Status:	RMRINT
Action Date:	12/11/2013
Response Action Outcome:	PN
Action Type:	Immediate Response Action
Action Status:	Status or Interim Report Received
Action Date:	12/11/2013
Response Action Outcome:	PN
Action Type:	Immediate Response Action
Action Status:	Level I - Technical Screen Audit
Action Date:	12/13/2013
Response Action Outcome:	PN
Action Type:	Immediate Response Action
Action Status:	RMRINT
Action Date:	12/17/2014
Response Action Outcome:	PN
Action Type:	Immediate Response Action
Action Status:	Status or Interim Report Received
Action Date:	12/17/2014
Response Action Outcome:	PN
Action Type:	Immediate Response Action
Action Status:	Level I - Technical Screen Audit
Action Date:	12/22/2016
Response Action Outcome:	PN

Map ID
Direction
Distance
Elevation

MAP FINDINGS

Site

Database(s)

EDR ID Number
EPA ID Number

ACTION BEARING CO (Continued)

S113411756

Action Type:	A Notice sent to a Potentially Responsible Party (PRP)
Action Status:	ALSENT
Action Date:	12/9/2013
Response Action Outcome:	PN
Action Type:	Release Disposition
Action Status:	Reportable Release under MGL 21E
Action Date:	2/26/2013
Response Action Outcome:	PN
Action Type:	RLFA
Action Status:	FLDD1A
Action Date:	2/26/2013
Response Action Outcome:	PN
Action Type:	Immediate Response Action
Action Status:	Oral Approval of Plan or Action
Action Date:	2/27/2013
Response Action Outcome:	PN
Action Type:	Response Action Outcome - RAO
Action Status:	PSNRCD
Action Date:	2/7/2015
Response Action Outcome:	PN
Action Type:	Immediate Response Action
Action Status:	Completion Statement Received
Action Date:	2/7/2015
Response Action Outcome:	PN
Action Type:	RLFA
Action Status:	FOLOFF
Action Date:	3/11/2013
Response Action Outcome:	PN
Action Type:	A Notice sent to a Potentially Responsible Party (PRP)
Action Status:	A MassDEP piece of correspondence was issued (approvals, NORs, etc.
Action Date:	3/12/2013
Response Action Outcome:	PN
Action Type:	BOL
Action Status:	Transmittal, Notice, or Notification Received
Action Date:	3/4/2013
Response Action Outcome:	PN
Action Type:	RLFA
Action Status:	FOLOFF
Action Date:	3/4/2013
Response Action Outcome:	PN
Action Type:	RLFA
Action Status:	FLDRAN
Action Date:	3/5/2013
Response Action Outcome:	PN
Action Type:	RLFA
Action Status:	FOLOFF

Map ID
Direction
Distance
Elevation

MAP FINDINGS

Site

Database(s)

EDR ID Number
EPA ID Number

ACTION BEARING CO (Continued)

S113411756

Action Date:	4/10/2013
Response Action Outcome:	PN
Action Type:	BOL
Action Status:	SHPFAC
Action Date:	4/12/2013
Response Action Outcome:	PN
Action Type:	RNF
Action Status:	Reportable Release under MGL 21E
Action Date:	4/15/2013
Response Action Outcome:	PN
Action Type:	RNFE
Action Status:	Transmittal, Notice, or Notification Received
Action Date:	4/15/2013
Response Action Outcome:	PN
Action Type:	Immediate Response Action
Action Status:	Written Plan Received
Action Date:	4/16/2013
Response Action Outcome:	PN
Action Type:	Immediate Response Action
Action Status:	RMRINI
Action Date:	6/13/2013
Response Action Outcome:	PN
Action Type:	Immediate Response Action
Action Status:	Status or Interim Report Received
Action Date:	6/13/2013
Response Action Outcome:	PN
Action Type:	Immediate Response Action
Action Status:	Status or Interim Report Received
Action Date:	6/16/2014
Response Action Outcome:	PN
Action Type:	Immediate Response Action
Action Status:	Level I - Technical Screen Audit
Action Date:	6/17/2014
Response Action Outcome:	PN
Action Type:	BOL
Action Status:	Transmittal, Notice, or Notification Received
Action Date:	6/3/2014
Response Action Outcome:	PN
Action Type:	Immediate Response Action
Action Status:	RMRINT
Action Date:	7/11/2013
Response Action Outcome:	PN
Action Type:	BOL
Action Status:	SHPFAC
Action Date:	7/3/2014
Response Action Outcome:	PN

Map ID
Direction
Distance
Elevation

MAP FINDINGS

Site

Database(s)

EDR ID Number
EPA ID Number

ACTION BEARING CO (Continued)

S113411756

Action Type: Immediate Response Action
Action Status: RMRINT
Action Date: 8/12/2013
Response Action Outcome: PN

Action Type: Immediate Response Action
Action Status: RMRINT
Action Date: 9/12/2013
Response Action Outcome: PN

LUST:

Facility:

Release Tracking Number/Current Status: 3-0031399 / PSNC
Status Date: 02/07/2015
Source Type: UST
Release Town: BOSTON
Notification Date: 02/26/2013
Category: TWO HR
Associated ID: Not reported
Phase: PHASE II
Response Action Outcome: PN - PN
Oil Or Haz Material: Oil

Location Type: COMMERCIAL
Source: TANK
Source: USTOTHER
Source: UST
Source: FUELTANK

[Click here to access the MA DEP site for this facility:](#)

Chemicals:

Chemical: #2 FUEL OIL
Quantity: 1000 gallons

Actions:

Action Type: Phase 2
Action Status: Scope of Work Received
Action Date: 1/21/2014
Response Action Outcome: PN

Action Type: Tier Classification
Action Status: Tier 2 Classification
Action Date: 1/21/2014
Response Action Outcome: PN

Action Type: Phase 1
Action Status: Completion Statement Received
Action Date: 1/21/2014
Response Action Outcome: PN

Action Type: Tier Classification
Action Status: Transmittal, Notice, or Notification Received

Map ID
Direction
Distance
Elevation

MAP FINDINGS

Site

Database(s)

EDR ID Number
EPA ID Number

ACTION BEARING CO (Continued)

S113411756

Action Date:	1/21/2014
Response Action Outcome:	PN
Action Type:	Tier Classification
Action Status:	Legal Notice Published
Action Date:	1/24/2014
Response Action Outcome:	PN
Action Type:	Immediate Response Action
Action Status:	RMRINT
Action Date:	1/8/2014
Response Action Outcome:	PN
Action Type:	Immediate Response Action
Action Status:	RMRINT
Action Date:	10/10/2013
Response Action Outcome:	PN
Action Type:	RLFA
Action Status:	FOLOFF
Action Date:	10/14/2013
Response Action Outcome:	PN
Action Type:	Immediate Response Action
Action Status:	RMRINT
Action Date:	11/7/2013
Response Action Outcome:	PN
Action Type:	Immediate Response Action
Action Status:	RMRINT
Action Date:	12/11/2013
Response Action Outcome:	PN
Action Type:	Immediate Response Action
Action Status:	Status or Interim Report Received
Action Date:	12/11/2013
Response Action Outcome:	PN
Action Type:	Immediate Response Action
Action Status:	Level I - Technical Screen Audit
Action Date:	12/13/2013
Response Action Outcome:	PN
Action Type:	Immediate Response Action
Action Status:	RMRINT
Action Date:	12/17/2014
Response Action Outcome:	PN
Action Type:	Immediate Response Action
Action Status:	Status or Interim Report Received
Action Date:	12/17/2014
Response Action Outcome:	PN
Action Type:	Immediate Response Action
Action Status:	Level I - Technical Screen Audit
Action Date:	12/22/2016
Response Action Outcome:	PN

Map ID
Direction
Distance
Elevation

MAP FINDINGS

Site

Database(s)

EDR ID Number
EPA ID Number

ACTION BEARING CO (Continued)

S113411756

Action Type:	A Notice sent to a Potentially Responsible Party (PRP)
Action Status:	ALSENT
Action Date:	12/9/2013
Response Action Outcome:	PN
Action Type:	Release Disposition
Action Status:	Reportable Release under MGL 21E
Action Date:	2/26/2013
Response Action Outcome:	PN
Action Type:	RLFA
Action Status:	FLDD1A
Action Date:	2/26/2013
Response Action Outcome:	PN
Action Type:	Immediate Response Action
Action Status:	Oral Approval of Plan or Action
Action Date:	2/27/2013
Response Action Outcome:	PN
Action Type:	Response Action Outcome - RAO
Action Status:	PSNRCD
Action Date:	2/7/2015
Response Action Outcome:	PN
Action Type:	Immediate Response Action
Action Status:	Completion Statement Received
Action Date:	2/7/2015
Response Action Outcome:	PN
Action Type:	RLFA
Action Status:	FOLOFF
Action Date:	3/11/2013
Response Action Outcome:	PN
Action Type:	A Notice sent to a Potentially Responsible Party (PRP)
Action Status:	A MassDEP piece of correspondence was issued (approvals, NORs, etc.
Action Date:	3/12/2013
Response Action Outcome:	PN
Action Type:	BOL
Action Status:	Transmittal, Notice, or Notification Received
Action Date:	3/4/2013
Response Action Outcome:	PN
Action Type:	RLFA
Action Status:	FOLOFF
Action Date:	3/4/2013
Response Action Outcome:	PN
Action Type:	RLFA
Action Status:	FLDRAN
Action Date:	3/5/2013
Response Action Outcome:	PN
Action Type:	RLFA
Action Status:	FOLOFF

Map ID
Direction
Distance
Elevation

MAP FINDINGS

Site

Database(s)

EDR ID Number
EPA ID Number

ACTION BEARING CO (Continued)

S113411756

Action Date:	4/10/2013
Response Action Outcome:	PN
Action Type:	BOL
Action Status:	SHPFAC
Action Date:	4/12/2013
Response Action Outcome:	PN
Action Type:	RNF
Action Status:	Reportable Release under MGL 21E
Action Date:	4/15/2013
Response Action Outcome:	PN
Action Type:	RNFE
Action Status:	Transmittal, Notice, or Notification Received
Action Date:	4/15/2013
Response Action Outcome:	PN
Action Type:	Immediate Response Action
Action Status:	Written Plan Received
Action Date:	4/16/2013
Response Action Outcome:	PN
Action Type:	Immediate Response Action
Action Status:	RMRINI
Action Date:	6/13/2013
Response Action Outcome:	PN
Action Type:	Immediate Response Action
Action Status:	Status or Interim Report Received
Action Date:	6/13/2013
Response Action Outcome:	PN
Action Type:	Immediate Response Action
Action Status:	Status or Interim Report Received
Action Date:	6/16/2014
Response Action Outcome:	PN
Action Type:	Immediate Response Action
Action Status:	Level I - Technical Screen Audit
Action Date:	6/17/2014
Response Action Outcome:	PN
Action Type:	BOL
Action Status:	Transmittal, Notice, or Notification Received
Action Date:	6/3/2014
Response Action Outcome:	PN
Action Type:	Immediate Response Action
Action Status:	RMRINT
Action Date:	7/11/2013
Response Action Outcome:	PN
Action Type:	BOL
Action Status:	SHPFAC
Action Date:	7/3/2014
Response Action Outcome:	PN

Map ID
Direction
Distance
Elevation

MAP FINDINGS

Site

Database(s)

EDR ID Number
EPA ID Number

ACTION BEARING CO (Continued)

S113411756

Action Type: Immediate Response Action
Action Status: RMRINT
Action Date: 8/12/2013
Response Action Outcome: PN

Action Type: Immediate Response Action
Action Status: RMRINT
Action Date: 9/12/2013
Response Action Outcome: PN

Facility:

Release Tracking Number/Current Status: 3-0031399 / PSNC
Status Date: 02/07/2015
Source Type: USTOTHER
Release Town: BOSTON
Notification Date: 02/26/2013
Category: TWO HR
Associated ID: Not reported
Phase: PHASE II
Response Action Outcome: PN - PN
Oil Or Haz Material: Oil

Location Type: COMMERCIAL
Source: TANK
Source: USTOTHER
Source: UST
Source: FUELTANK

[Click here to access the MA DEP site for this facility:](#)

Chemicals:

Chemical: #2 FUEL OIL
Quantity: 1000 gallons

Actions:

Action Type: Phase 2
Action Status: Scope of Work Received
Action Date: 1/21/2014
Response Action Outcome: PN

Action Type: Tier Classification
Action Status: Tier 2 Classification
Action Date: 1/21/2014
Response Action Outcome: PN

Action Type: Phase 1
Action Status: Completion Statement Received
Action Date: 1/21/2014
Response Action Outcome: PN

Action Type: Tier Classification
Action Status: Transmittal, Notice, or Notification Received
Action Date: 1/21/2014
Response Action Outcome: PN

Map ID
Direction
Distance
Elevation

MAP FINDINGS

Site

Database(s)

EDR ID Number
EPA ID Number

ACTION BEARING CO (Continued)

S113411756

Action Type:	Tier Classification
Action Status:	Legal Notice Published
Action Date:	1/24/2014
Response Action Outcome:	PN
Action Type:	Immediate Response Action
Action Status:	RMRINT
Action Date:	1/8/2014
Response Action Outcome:	PN
Action Type:	Immediate Response Action
Action Status:	RMRINT
Action Date:	10/10/2013
Response Action Outcome:	PN
Action Type:	RLFA
Action Status:	FOLOFF
Action Date:	10/14/2013
Response Action Outcome:	PN
Action Type:	Immediate Response Action
Action Status:	RMRINT
Action Date:	11/7/2013
Response Action Outcome:	PN
Action Type:	Immediate Response Action
Action Status:	RMRINT
Action Date:	12/11/2013
Response Action Outcome:	PN
Action Type:	Immediate Response Action
Action Status:	Status or Interim Report Received
Action Date:	12/11/2013
Response Action Outcome:	PN
Action Type:	Immediate Response Action
Action Status:	Level I - Technical Screen Audit
Action Date:	12/13/2013
Response Action Outcome:	PN
Action Type:	Immediate Response Action
Action Status:	RMRINT
Action Date:	12/17/2014
Response Action Outcome:	PN
Action Type:	Immediate Response Action
Action Status:	Status or Interim Report Received
Action Date:	12/17/2014
Response Action Outcome:	PN
Action Type:	Immediate Response Action
Action Status:	Level I - Technical Screen Audit
Action Date:	12/22/2016
Response Action Outcome:	PN
Action Type:	A Notice sent to a Potentially Responsible Party (PRP)
Action Status:	ALSENT

Map ID
Direction
Distance
Elevation

MAP FINDINGS

Site

Database(s)

EDR ID Number
EPA ID Number

ACTION BEARING CO (Continued)

S113411756

Action Date:	12/9/2013
Response Action Outcome:	PN
Action Type:	Release Disposition
Action Status:	Reportable Release under MGL 21E
Action Date:	2/26/2013
Response Action Outcome:	PN
Action Type:	RLFA
Action Status:	FLDD1A
Action Date:	2/26/2013
Response Action Outcome:	PN
Action Type:	Immediate Response Action
Action Status:	Oral Approval of Plan or Action
Action Date:	2/27/2013
Response Action Outcome:	PN
Action Type:	Response Action Outcome - RAO
Action Status:	PSNRCD
Action Date:	2/7/2015
Response Action Outcome:	PN
Action Type:	Immediate Response Action
Action Status:	Completion Statement Received
Action Date:	2/7/2015
Response Action Outcome:	PN
Action Type:	RLFA
Action Status:	FOLOFF
Action Date:	3/11/2013
Response Action Outcome:	PN
Action Type:	A Notice sent to a Potentially Responsible Party (PRP)
Action Status:	A MassDEP piece of correspondence was issued (approvals, NORs, etc.)
Action Date:	3/12/2013
Response Action Outcome:	PN
Action Type:	BOL
Action Status:	Transmittal, Notice, or Notification Received
Action Date:	3/4/2013
Response Action Outcome:	PN
Action Type:	RLFA
Action Status:	FOLOFF
Action Date:	3/4/2013
Response Action Outcome:	PN
Action Type:	RLFA
Action Status:	FLDRAN
Action Date:	3/5/2013
Response Action Outcome:	PN
Action Type:	RLFA
Action Status:	FOLOFF
Action Date:	4/10/2013
Response Action Outcome:	PN

Map ID
Direction
Distance
Elevation

MAP FINDINGS

Site

Database(s)

EDR ID Number
EPA ID Number

ACTION BEARING CO (Continued)

S113411756

Action Type:	BOL
Action Status:	SHPFAC
Action Date:	4/12/2013
Response Action Outcome:	PN
Action Type:	RNF
Action Status:	Reportable Release under MGL 21E
Action Date:	4/15/2013
Response Action Outcome:	PN
Action Type:	RNFE
Action Status:	Transmittal, Notice, or Notification Received
Action Date:	4/15/2013
Response Action Outcome:	PN
Action Type:	Immediate Response Action
Action Status:	Written Plan Received
Action Date:	4/16/2013
Response Action Outcome:	PN
Action Type:	Immediate Response Action
Action Status:	RMRINI
Action Date:	6/13/2013
Response Action Outcome:	PN
Action Type:	Immediate Response Action
Action Status:	Status or Interim Report Received
Action Date:	6/13/2013
Response Action Outcome:	PN
Action Type:	Immediate Response Action
Action Status:	Status or Interim Report Received
Action Date:	6/16/2014
Response Action Outcome:	PN
Action Type:	Immediate Response Action
Action Status:	Level I - Technical Screen Audit
Action Date:	6/17/2014
Response Action Outcome:	PN
Action Type:	BOL
Action Status:	Transmittal, Notice, or Notification Received
Action Date:	6/3/2014
Response Action Outcome:	PN
Action Type:	Immediate Response Action
Action Status:	RMRINT
Action Date:	7/11/2013
Response Action Outcome:	PN
Action Type:	BOL
Action Status:	SHPFAC
Action Date:	7/3/2014
Response Action Outcome:	PN
Action Type:	Immediate Response Action
Action Status:	RMRINT

Map ID
Direction
Distance
Elevation

MAP FINDINGS

Site

Database(s)

EDR ID Number
EPA ID Number

ACTION BEARING CO (Continued)

S113411756

Action Date: 8/12/2013
Response Action Outcome: PN

Action Type: Immediate Response Action
Action Status: RMRINT
Action Date: 9/12/2013
Response Action Outcome: PN

Release:

Release Tracking Number/Current Status: 3-0031399 / PSNC
Primary ID: Not reported
Official City: BOSTON
Notification: 02/26/2013
Category: TWO HR
Status Date: 02/07/2015
Phase: PHASE II
Response Action Outcome: PN - PN
Oil / Haz Material Type: Oil

[Click here to access the MA DEP site for this facility:](#)

Actions:

Action Type: Phase 2
Action Status: Scope of Work Received
Action Date: 1/21/2014
Response Action Outcome: PN

Action Type: Tier Classification
Action Status: Tier 2 Classification
Action Date: 1/21/2014
Response Action Outcome: PN

Action Type: Phase 1
Action Status: Completion Statement Received
Action Date: 1/21/2014
Response Action Outcome: PN

Action Type: Tier Classification
Action Status: Transmittal, Notice, or Notification Received
Action Date: 1/21/2014
Response Action Outcome: PN

Action Type: Tier Classification
Action Status: Legal Notice Published
Action Date: 1/24/2014
Response Action Outcome: PN

Action Type: Immediate Response Action
Action Status: RMRINT
Action Date: 1/8/2014
Response Action Outcome: PN

Action Type: Immediate Response Action
Action Status: RMRINT
Action Date: 10/10/2013

Map ID
Direction
Distance
Elevation

MAP FINDINGS

Site

Database(s)

EDR ID Number
EPA ID Number

ACTION BEARING CO (Continued)

S113411756

Response Action Outcome:	PN
Action Type:	RLFA
Action Status:	FOLOFF
Action Date:	10/14/2013
Response Action Outcome:	PN
Action Type:	Immediate Response Action
Action Status:	RMRINT
Action Date:	11/7/2013
Response Action Outcome:	PN
Action Type:	Immediate Response Action
Action Status:	RMRINT
Action Date:	12/11/2013
Response Action Outcome:	PN
Action Type:	Immediate Response Action
Action Status:	Status or Interim Report Received
Action Date:	12/11/2013
Response Action Outcome:	PN
Action Type:	Immediate Response Action
Action Status:	Level I - Technical Screen Audit
Action Date:	12/13/2013
Response Action Outcome:	PN
Action Type:	Immediate Response Action
Action Status:	RMRINT
Action Date:	12/17/2014
Response Action Outcome:	PN
Action Type:	Immediate Response Action
Action Status:	Status or Interim Report Received
Action Date:	12/17/2014
Response Action Outcome:	PN
Action Type:	Immediate Response Action
Action Status:	Level I - Technical Screen Audit
Action Date:	12/22/2016
Response Action Outcome:	PN
Action Type:	A Notice sent to a Potentially Responsible Party (PRP)
Action Status:	ALSENT
Action Date:	12/9/2013
Response Action Outcome:	PN
Action Type:	Release Disposition
Action Status:	Reportable Release under MGL 21E
Action Date:	2/26/2013
Response Action Outcome:	PN
Action Type:	RLFA
Action Status:	FLDD1A
Action Date:	2/26/2013
Response Action Outcome:	PN

Map ID
Direction
Distance
Elevation

MAP FINDINGS

Site

Database(s)

EDR ID Number
EPA ID Number

ACTION BEARING CO (Continued)

S113411756

Action Type:	Immediate Response Action
Action Status:	Oral Approval of Plan or Action
Action Date:	2/27/2013
Response Action Outcome:	PN
Action Type:	Response Action Outcome - RAO
Action Status:	PSNRCD
Action Date:	2/7/2015
Response Action Outcome:	PN
Action Type:	Immediate Response Action
Action Status:	Completion Statement Received
Action Date:	2/7/2015
Response Action Outcome:	PN
Action Type:	RLFA
Action Status:	FOLOFF
Action Date:	3/11/2013
Response Action Outcome:	PN
Action Type:	A Notice sent to a Potentially Responsible Party (PRP)
Action Status:	A MassDEP piece of correspondence was issued (approvals, NORs, etc.)
Action Date:	3/12/2013
Response Action Outcome:	PN
Action Type:	BOL
Action Status:	Transmittal, Notice, or Notification Received
Action Date:	3/4/2013
Response Action Outcome:	PN
Action Type:	RLFA
Action Status:	FOLOFF
Action Date:	3/4/2013
Response Action Outcome:	PN
Action Type:	RLFA
Action Status:	FLDRAN
Action Date:	3/5/2013
Response Action Outcome:	PN
Action Type:	RLFA
Action Status:	FOLOFF
Action Date:	4/10/2013
Response Action Outcome:	PN
Action Type:	BOL
Action Status:	SHPFAC
Action Date:	4/12/2013
Response Action Outcome:	PN
Action Type:	RNF
Action Status:	Reportable Release under MGL 21E
Action Date:	4/15/2013
Response Action Outcome:	PN
Action Type:	RNFE
Action Status:	Transmittal, Notice, or Notification Received

Map ID
Direction
Distance
Elevation

MAP FINDINGS

Site

Database(s)

EDR ID Number
EPA ID Number

ACTION BEARING CO (Continued)

S113411756

Action Date: 4/15/2013
Response Action Outcome: PN

Action Type: Immediate Response Action
Action Status: Written Plan Received
Action Date: 4/16/2013
Response Action Outcome: PN

Action Type: Immediate Response Action
Action Status: RMRINI
Action Date: 6/13/2013
Response Action Outcome: PN

Action Type: Immediate Response Action
Action Status: Status or Interim Report Received
Action Date: 6/13/2013
Response Action Outcome: PN

Action Type: Immediate Response Action
Action Status: Status or Interim Report Received
Action Date: 6/16/2014
Response Action Outcome: PN

Action Type: Immediate Response Action
Action Status: Level I - Technical Screen Audit
Action Date: 6/17/2014
Response Action Outcome: PN

Action Type: BOL
Action Status: Transmittal, Notice, or Notification Received
Action Date: 6/3/2014
Response Action Outcome: PN

Action Type: Immediate Response Action
Action Status: RMRINT
Action Date: 7/11/2013
Response Action Outcome: PN

Action Type: BOL
Action Status: SHPFAC
Action Date: 7/3/2014
Response Action Outcome: PN

Action Type: Immediate Response Action
Action Status: RMRINT
Action Date: 8/12/2013
Response Action Outcome: PN

Action Type: Immediate Response Action
Action Status: RMRINT
Action Date: 9/12/2013
Response Action Outcome: PN

Chemicals:
Chemical: #2 FUEL OIL
Quantity: 1000 gallons
Location Type: COMMERCIAL

Map ID
Direction
Distance
Elevation

MAP FINDINGS

Site

Database(s)

EDR ID Number
EPA ID Number

ACTION BEARING CO (Continued)

S113411756

Source: TANK
Source: USTOTHER
Source: UST
Source: FUELTANK

195
East
1/2-1
0.879 mi.
4643 ft.

**NO LOCATION AID
51 SAINT PAUL ST
BROOKLINE, MA 02146**

**MA SHWS S103811989
MA RELEASE N/A**

**Relative:
Lower**

SHWS:

**Actual:
41 ft.**

Release Tracking Number/Current Status: 3-0017872 / RAO
Release Town: BROOKLINE
Notification Date: 01/16/1999
Category: TWO HR
Associated ID: Not reported
Current Status: Response Action Outcome
Status Date: 03/09/1999
Phase: Not reported
Response Action Outcome: A1 - A permanent solution has been achieved. Contamination has been reduced to background or a threat of release has been eliminated.
Oil Or Haz Material: Oil
Location Type: RESIDENTIAL
Source: PIPE

Click here to access the MA DEP site for this facility:

Chemicals:

Chemical: FUEL OIL #2
Quantity: Not reported
Chemical: #2 FUEL OIL
Quantity: Not reported

Actions:

Action Type: A Notice sent to a Potentially Responsible Party (PRP)
Action Status: FLDISS
Action Date: 1/16/1999
Response Action Outcome: A permanent solution has been achieved. Contamination has been reduced to background or a threat of release has been eliminated.

Action Type: RLFA
Action Status: FLDD1A
Action Date: 1/16/1999
Response Action Outcome: A permanent solution has been achieved. Contamination has been reduced to background or a threat of release has been eliminated.

Action Type: Release Disposition
Action Status: Reportable Release under MGL 21E
Action Date: 1/16/1999
Response Action Outcome: A permanent solution has been achieved. Contamination has been reduced to background or a threat of release has been eliminated.

Action Type: Immediate Response Action
Action Status: Oral Approval of Plan or Action
Action Date: 1/16/1999
Response Action Outcome: A permanent solution has been achieved. Contamination has been reduced

Map ID
Direction
Distance
Elevation

MAP FINDINGS

Site

Database(s)

EDR ID Number
EPA ID Number

NO LOCATION AID (Continued)

S103811989

to background or a threat of release has been eliminated.

Action Type: RLFA
Action Status: FOLOFF
Action Date: 1/16/1999
Response Action Outcome: A permanent solution has been achieved. Contamination has been reduced to background or a threat of release has been eliminated.

Action Type: A Notice sent to a Potentially Responsible Party (PRP)
Action Status: A MassDEP piece of correspondence was issued (approvals, NORs, etc.
Action Date: 1/21/1999
Response Action Outcome: A permanent solution has been achieved. Contamination has been reduced to background or a threat of release has been eliminated.

Action Type: RLFA
Action Status: FOLOFF
Action Date: 2/12/1999
Response Action Outcome: A permanent solution has been achieved. Contamination has been reduced to background or a threat of release has been eliminated.

Action Type: Response Action Outcome - RAO
Action Status: RAO Statement Received
Action Date: 3/9/1999
Response Action Outcome: A permanent solution has been achieved. Contamination has been reduced to background or a threat of release has been eliminated.

Action Type: RNF
Action Status: Reportable Release under MGL 21E
Action Date: 3/9/1999
Response Action Outcome: A permanent solution has been achieved. Contamination has been reduced to background or a threat of release has been eliminated.

Release:

Release Tracking Number/Current Status: 3-0017872 / RAO
Primary ID: Not reported
Official City: BROOKLINE
Notification: 01/16/1999
Category: TWO HR
Status Date: 03/09/1999
Phase: Not reported
Response Action Outcome: A1 - A permanent solution has been achieved. Contamination has been reduced to background or a threat of release has been eliminated.
Oil / Haz Material Type: Oil

[Click here to access the MA DEP site for this facility:](#)

Actions:

Action Type: A Notice sent to a Potentially Responsible Party (PRP)
Action Status: FLDISS
Action Date: 1/16/1999
Response Action Outcome: A permanent solution has been achieved. Contamination has been reduced to background or a threat of release has been eliminated.

Action Type: RLFA
Action Status: FLDD1A

Map ID
Direction
Distance
Elevation

MAP FINDINGS

Site

Database(s)

EDR ID Number
EPA ID Number

NO LOCATION AID (Continued)

S103811989

Action Date: 1/16/1999
Response Action Outcome: A permanent solution has been achieved. Contamination has been reduced to background or a threat of release has been eliminated.

Action Type: Release Disposition
Action Status: Reportable Release under MGL 21E
Action Date: 1/16/1999
Response Action Outcome: A permanent solution has been achieved. Contamination has been reduced to background or a threat of release has been eliminated.

Action Type: Immediate Response Action
Action Status: Oral Approval of Plan or Action
Action Date: 1/16/1999
Response Action Outcome: A permanent solution has been achieved. Contamination has been reduced to background or a threat of release has been eliminated.

Action Type: RLFA
Action Status: FOLOFF
Action Date: 1/16/1999
Response Action Outcome: A permanent solution has been achieved. Contamination has been reduced to background or a threat of release has been eliminated.

Action Type: A Notice sent to a Potentially Responsible Party (PRP)
Action Status: A MassDEP piece of correspondence was issued (approvals, NORs, etc.
Action Date: 1/21/1999
Response Action Outcome: A permanent solution has been achieved. Contamination has been reduced to background or a threat of release has been eliminated.

Action Type: RLFA
Action Status: FOLOFF
Action Date: 2/12/1999
Response Action Outcome: A permanent solution has been achieved. Contamination has been reduced to background or a threat of release has been eliminated.

Action Type: Response Action Outcome - RAO
Action Status: RAO Statement Received
Action Date: 3/9/1999
Response Action Outcome: A permanent solution has been achieved. Contamination has been reduced to background or a threat of release has been eliminated.

Action Type: RNF
Action Status: Reportable Release under MGL 21E
Action Date: 3/9/1999
Response Action Outcome: A permanent solution has been achieved. Contamination has been reduced to background or a threat of release has been eliminated.

Chemicals:
Chemical: FUEL OIL #2
Quantity: Not reported
Chemical: #2 FUEL OIL
Quantity: Not reported
Location Type: RESIDENTIAL
Source: PIPE

Map ID
Direction
Distance
Elevation

MAP FINDINGS

Site

Database(s)

EDR ID Number
EPA ID Number

196
North
1/2-1
0.884 mi.
4665 ft.

NO LOCATION AID
15 EVERETT ST
BRIGHTON, MA 02135

MA SHWS S106511186
MA RELEASE N/A

Relative:
Lower
Actual:
31 ft.

SHWS:
Release Tracking Number/Current Status: 3-0012619 / RAO
Release Town: BOSTON
Notification Date: 06/24/1995
Category: TWO HR
Associated ID: Not reported
Current Status: **Response Action Outcome**
Status Date: 08/29/1995
Phase: Not reported
Response Action Outcome: A1 - A permanent solution has been achieved. Contamination has been reduced to background or a threat of release has been eliminated.

Oil Or Haz Material: Oil
Location Type: ROADWAY
Source: FUELTANK

[Click here to access the MA DEP site for this facility:](#)

Chemicals:
Chemical: DIESEL FUEL
Quantity: 10 gallons
Chemical: DIESEL FUEL
Quantity: 50 gallons

Actions:
Action Type: Immediate Response Action
Action Status: Oral Approval of Plan or Action
Action Date: 6/24/1995
Response Action Outcome: A permanent solution has been achieved. Contamination has been reduced to background or a threat of release has been eliminated.

Action Type: Release Disposition
Action Status: Reportable Release under MGL 21E
Action Date: 6/24/1995
Response Action Outcome: A permanent solution has been achieved. Contamination has been reduced to background or a threat of release has been eliminated.

Action Type: A Notice sent to a Potentially Responsible Party (PRP)
Action Status: A MassDEP piece of correspondence was issued (approvals, NORs, etc.
Action Date: 7/26/1995
Response Action Outcome: A permanent solution has been achieved. Contamination has been reduced to background or a threat of release has been eliminated.

Action Type: RNF
Action Status: Reportable Release under MGL 21E
Action Date: 8/29/1995
Response Action Outcome: A permanent solution has been achieved. Contamination has been reduced to background or a threat of release has been eliminated.

Action Type: Response Action Outcome - RAO
Action Status: RAO Statement Received
Action Date: 8/29/1995
Response Action Outcome: A permanent solution has been achieved. Contamination has been reduced

Map ID
Direction
Distance
Elevation

MAP FINDINGS

Site

Database(s)

EDR ID Number
EPA ID Number

NO LOCATION AID (Continued)

S106511186

to background or a threat of release has been eliminated.

Release:

Release Tracking Number/Current Status: 3-0012619 / RAO
Primary ID: Not reported
Official City: BOSTON
Notification: 06/24/1995
Category: TWO HR
Status Date: 08/29/1995
Phase: Not reported
Response Action Outcome: A1 - A permanent solution has been achieved. Contamination has been reduced to background or a threat of release has been eliminated.
Oil / Haz Material Type: Oil

[Click here to access the MA DEP site for this facility:](#)

Actions:

Action Type: Immediate Response Action
Action Status: Oral Approval of Plan or Action
Action Date: 6/24/1995
Response Action Outcome: A permanent solution has been achieved. Contamination has been reduced to background or a threat of release has been eliminated.

Action Type: Release Disposition
Action Status: Reportable Release under MGL 21E
Action Date: 6/24/1995
Response Action Outcome: A permanent solution has been achieved. Contamination has been reduced to background or a threat of release has been eliminated.

Action Type: A Notice sent to a Potentially Responsible Party (PRP)
Action Status: A MassDEP piece of correspondence was issued (approvals, NORs, etc.
Action Date: 7/26/1995
Response Action Outcome: A permanent solution has been achieved. Contamination has been reduced to background or a threat of release has been eliminated.

Action Type: RNF
Action Status: Reportable Release under MGL 21E
Action Date: 8/29/1995
Response Action Outcome: A permanent solution has been achieved. Contamination has been reduced to background or a threat of release has been eliminated.

Action Type: Response Action Outcome - RAO
Action Status: RAO Statement Received
Action Date: 8/29/1995
Response Action Outcome: A permanent solution has been achieved. Contamination has been reduced to background or a threat of release has been eliminated.

Chemicals:

Chemical: DIESEL FUEL
Quantity: 10 gallons
Chemical: DIESEL FUEL
Quantity: 50 gallons
Location Type: ROADWAY
Source: FUELTANK

Map ID
Direction
Distance
Elevation

MAP FINDINGS

Site

Database(s)

EDR ID Number
EPA ID Number

AK197
NNW
1/2-1
0.888 mi.
4687 ft.

BEACON REALTY
69 NORTH BEACON ST
BRIGHTON, MA 02135

MA SHWS S106510426
MA RELEASE N/A

Site 1 of 2 in cluster AK

Relative:
Lower

SHWS:

Actual:
37 ft.

Release Tracking Number/Current Status: 3-0000788 / PENNFA
Release Town: BOSTON
Notification Date: 01/15/1990
Category: NONE
Associated ID: Not reported
Current Status: Pending No Further Action
Status Date: 08/02/1996
Phase: Not reported
Response Action Outcome: -
Oil Or Haz Material: Not reported

[Click here to access the MA DEP site for this facility:](#)

Chemicals:

Chemical: UNKNOWN
Quantity: Not reported

Actions:

Action Type: Release Disposition
Action Status: Valid Transition Site
Action Date: 1/15/1990
Response Action Outcome: Not reported

Action Type: TREGS
Action Status: PENNFA
Action Date: 8/2/1996
Response Action Outcome: Not reported

Release:

Release Tracking Number/Current Status: 3-0000788 / PENNFA
Primary ID: Not reported
Official City: BOSTON
Notification: 01/15/1990
Category: NONE
Status Date: 08/02/1996
Phase: Not reported
Response Action Outcome: -
Oil / Haz Material Type: Not reported

[Click here to access the MA DEP site for this facility:](#)

Actions:

Action Type: Release Disposition
Action Status: Valid Transition Site
Action Date: 1/15/1990
Response Action Outcome: Not reported

Action Type: TREGS
Action Status: PENNFA

Map ID
Direction
Distance
Elevation

MAP FINDINGS

Site

Database(s)

EDR ID Number
EPA ID Number

BEACON REALTY (Continued)

S106510426

Action Date: 8/2/1996
Response Action Outcome: Not reported

Chemicals:
Chemical: UNKNOWN
Quantity: Not reported

AK198
NNW
1/2-1
0.891 mi.
4704 ft.

32 AND 38 EVERETT ST
61-69 NORTH BEACON ST
BRIGHTON, MA 02135
Site 2 of 2 in cluster AK

MA SHWS **S106512462**
MA RELEASE **N/A**
MA ENF

Relative:
Lower
Actual:
40 ft.

SHWS:
Release Tracking Number/Current Status: 3-0021084 / RAO
Release Town: BOSTON
Notification Date: 09/26/2001
Category: 120 DY
Associated ID: Not reported
Current Status: Response Action Outcome
Status Date: 06/04/2010
Phase: PHASE V
Response Action Outcome: A2 - A permanent solution has been achieved. Contamination has not been reduced to background.
Oil Or Haz Material: Oil and Hazardous Material

[Click here to access the MA DEP site for this facility:](#)

Chemicals:
Chemical: BENZO[B]FLUORANTHENE
Quantity: 25 milligrams per kilogram
Chemical: 1,1-DICHLOROETHENE
Quantity: 14 micrograms per liter
Chemical: BENZO[A]PYRENE
Quantity: 17 milligrams per kilogram
Chemical: BENZO(K)FLUORANTHENE
Quantity: 9 milligrams per kilogram
Chemical: VINYL CHLORIDE
Quantity: 1700 micrograms per liter
Chemical: BENZO[A]ANTHRACENE
Quantity: 19 milligrams per kilogram
Chemical: TRICHLOROETHYLENE
Quantity: 6.1 milligrams per kilogram
Chemical: LEAD
Quantity: 1.6 milligrams per kilogram
Chemical: CHRYSENE
Quantity: 18 milligrams per kilogram
Chemical: INDENO(1,2,3-CD)PYRENE
Quantity: 5.1 milligrams per kilogram
Chemical: TETRACHLOROETHYLENE
Quantity: 6.2 milligrams per kilogram
Chemical: TPH
Quantity: 1.6 milligrams per kilogram
Chemical: TRICHLOROETHYLENE
Quantity: 7400 micrograms per liter
Chemical: DIBENZO[A,H]ANTHRACENE

Map ID
Direction
Distance
Elevation

MAP FINDINGS

Site

Database(s)

EDR ID Number
EPA ID Number

32 AND 38 EVERETT ST (Continued)

S106512462

Quantity: 1.7 milligrams per kilogram

Actions:

Action Type: Compliance and Enforcement Action
Action Status: Interim Deadline Letter Issued
Action Date: 1/30/2008
Response Action Outcome: A permanent solution has been achieved. Contamination has not been reduced to background.

Action Type: Immediate Response Action
Action Status: Written Approval of Plan
Action Date: 1/30/2008
Response Action Outcome: A permanent solution has been achieved. Contamination has not been reduced to background.

Action Type: Immediate Response Action
Action Status: Written Plan Received
Action Date: 1/4/2008
Response Action Outcome: A permanent solution has been achieved. Contamination has not been reduced to background.

Action Type: Phase 4
Action Status: Status or Interim Report Received
Action Date: 10/2/2008
Response Action Outcome: A permanent solution has been achieved. Contamination has not been reduced to background.

Action Type: Phase 4
Action Status: Completion Statement Received
Action Date: 10/28/2008
Response Action Outcome: A permanent solution has been achieved. Contamination has not been reduced to background.

Action Type: Phase 5
Action Status: Remedy Operation Status Submittal Received
Action Date: 10/28/2008
Response Action Outcome: A permanent solution has been achieved. Contamination has not been reduced to background.

Action Type: Tier Classification
Action Status: Tier 2 Classification
Action Date: 10/3/2002
Response Action Outcome: A permanent solution has been achieved. Contamination has not been reduced to background.

Action Type: Phase 1
Action Status: Completion Statement Received
Action Date: 10/3/2002
Response Action Outcome: A permanent solution has been achieved. Contamination has not been reduced to background.

Action Type: RNF
Action Status: Reportable Release under MGL 21E
Action Date: 10/3/2002
Response Action Outcome: A permanent solution has been achieved. Contamination has not been reduced to background.

Action Type: Tier Classification

Map ID
Direction
Distance
Elevation

MAP FINDINGS

Site

Database(s)

EDR ID Number
EPA ID Number

32 AND 38 EVERETT ST (Continued)

S106512462

Action Status:	Transmittal, Notice, or Notification Received
Action Date:	10/3/2002
Response Action Outcome:	A permanent solution has been achieved. Contamination has not been reduced to background.
Action Type:	Phase 2
Action Status:	Completion Statement Received
Action Date:	11/10/2004
Response Action Outcome:	A permanent solution has been achieved. Contamination has not been reduced to background.
Action Type:	Phase 3
Action Status:	Completion Statement Received
Action Date:	11/10/2004
Response Action Outcome:	A permanent solution has been achieved. Contamination has not been reduced to background.
Action Type:	A Notice sent to a Potentially Responsible Party (PRP)
Action Status:	A MassDEP piece of correspondence was issued (approvals, NORs, etc.
Action Date:	11/15/2007
Response Action Outcome:	A permanent solution has been achieved. Contamination has not been reduced to background.
Action Type:	RLFA
Action Status:	FOLOFF
Action Date:	11/21/2007
Response Action Outcome:	A permanent solution has been achieved. Contamination has not been reduced to background.
Action Type:	An activity type that is related to an Audit
Action Status:	Notice of Non-compliance related to an Audit
Action Date:	11/5/2007
Response Action Outcome:	A permanent solution has been achieved. Contamination has not been reduced to background.
Action Type:	Tier Classification
Action Status:	Tier 2 Transfer
Action Date:	11/8/2007
Response Action Outcome:	A permanent solution has been achieved. Contamination has not been reduced to background.
Action Type:	A Notice sent to a Potentially Responsible Party (PRP)
Action Status:	A MassDEP piece of correspondence was issued (approvals, NORs, etc.
Action Date:	2/12/2002
Response Action Outcome:	A permanent solution has been achieved. Contamination has not been reduced to background.
Action Type:	RLFA
Action Status:	FOLOFF
Action Date:	2/4/2009
Response Action Outcome:	A permanent solution has been achieved. Contamination has not been reduced to background.
Action Type:	Tier Classification
Action Status:	Tier 2 Transfer
Action Date:	3/17/2006
Response Action Outcome:	A permanent solution has been achieved. Contamination has not been

Map ID
Direction
Distance
Elevation

MAP FINDINGS

Site

Database(s)

EDR ID Number
EPA ID Number

32 AND 38 EVERETT ST (Continued)

S106512462

reduced to background.

Action Type: Phase 3
Action Status: Revised Statement or Transmittal Received
Action Date: 3/17/2006
Response Action Outcome: A permanent solution has been achieved. Contamination has not been reduced to background.

Action Type: Phase 4
Action Status: Written Plan Received
Action Date: 3/17/2006
Response Action Outcome: A permanent solution has been achieved. Contamination has not been reduced to background.

Action Type: Immediate Response Action
Action Status: Status or Interim Report Received
Action Date: 3/17/2008
Response Action Outcome: A permanent solution has been achieved. Contamination has not been reduced to background.

Action Type: Phase 4
Action Status: Status or Interim Report Received
Action Date: 3/25/2008
Response Action Outcome: A permanent solution has been achieved. Contamination has not been reduced to background.

Action Type: Phase 4
Action Status: Status or Interim Report Received
Action Date: 3/27/2007
Response Action Outcome: A permanent solution has been achieved. Contamination has not been reduced to background.

Action Type: Compliance and Enforcement Action
Action Status: Interim Deadline Letter Issued
Action Date: 4/13/2009
Response Action Outcome: A permanent solution has been achieved. Contamination has not been reduced to background.

Action Type: Phase 5
Action Status: Remedy Operation Status Report Received
Action Date: 5/1/2009
Response Action Outcome: A permanent solution has been achieved. Contamination has not been reduced to background.

Action Type: Phase 5
Action Status: Status or Interim Report Received
Action Date: 5/1/2009
Response Action Outcome: A permanent solution has been achieved. Contamination has not been reduced to background.

Action Type: Phase 2
Action Status: Revised Statement or Transmittal Received
Action Date: 5/2/2008
Response Action Outcome: A permanent solution has been achieved. Contamination has not been reduced to background.

Action Type: Tier Classification

Map ID
Direction
Distance
Elevation

MAP FINDINGS

Site

Database(s)

EDR ID Number
EPA ID Number

32 AND 38 EVERETT ST (Continued)

S106512462

Action Status: Tier 2 Extension
Action Date: 5/28/2009
Response Action Outcome: A permanent solution has been achieved. Contamination has not been reduced to background.

Action Type: Immediate Response Action
Action Status: Completion Statement Received
Action Date: 6/11/2008
Response Action Outcome: A permanent solution has been achieved. Contamination has not been reduced to background.

Action Type: Phase 5
Action Status: Submittal Determined to be Invalid by DEP
Action Date: 6/2/2009
Response Action Outcome: A permanent solution has been achieved. Contamination has not been reduced to background.

Action Type: Response Action Outcome - RAO
Action Status: RAO Statement Received
Action Date: 6/4/2010
Response Action Outcome: A permanent solution has been achieved. Contamination has not been reduced to background.

Action Type: Phase 2
Action Status: Revised Statement or Transmittal Received
Action Date: 7/10/2009
Response Action Outcome: A permanent solution has been achieved. Contamination has not been reduced to background.

Action Type: RLFA
Action Status: FOLOFF
Action Date: 8/21/2007
Response Action Outcome: A permanent solution has been achieved. Contamination has not been reduced to background.

Action Type: BOL
Action Status: Transmittal, Notice, or Notification Received
Action Date: 8/27/2017
Response Action Outcome: A permanent solution has been achieved. Contamination has not been reduced to background.

Action Type: Tier Classification
Action Status: Tier 2 Extension
Action Date: 9/13/2007
Response Action Outcome: A permanent solution has been achieved. Contamination has not been reduced to background.

Action Type: Release Disposition
Action Status: Reportable Release under MGL 21E
Action Date: 9/26/2001
Response Action Outcome: A permanent solution has been achieved. Contamination has not been reduced to background.

Action Type: RNF
Action Status: Reportable Release under MGL 21E
Action Date: 9/26/2001
Response Action Outcome: A permanent solution has been achieved. Contamination has not been reduced to background.

Map ID
Direction
Distance
Elevation

MAP FINDINGS

Site

Database(s)

EDR ID Number
EPA ID Number

32 AND 38 EVERETT ST (Continued)

S106512462

reduced to background.

Action Type: Phase 4
Action Status: Status or Interim Report Received
Action Date: 9/28/2007
Response Action Outcome: A permanent solution has been achieved. Contamination has not been reduced to background.

Action Type: Phase 2
Action Status: Notice of Delay in Meeting RA Deadline Received
Action Date: 9/29/2004
Response Action Outcome: A permanent solution has been achieved. Contamination has not been reduced to background.

Action Type: RNF
Action Status: Reportable Release under MGL 21E
Action Date: 9/9/2005
Response Action Outcome: A permanent solution has been achieved. Contamination has not been reduced to background.

Release:

Release Tracking Number/Current Status: 3-0021084 / RAO
Primary ID: Not reported
Official City: BOSTON
Notification: 09/26/2001
Category: 120 DY
Status Date: 06/04/2010
Phase: PHASE V
Response Action Outcome: A2 - A permanent solution has been achieved. Contamination has not been reduced to background.
Oil / Haz Material Type: Oil and Hazardous Material

[Click here to access the MA DEP site for this facility:](#)

Actions:

Action Type: Compliance and Enforcement Action
Action Status: Interim Deadline Letter Issued
Action Date: 1/30/2008
Response Action Outcome: A permanent solution has been achieved. Contamination has not been reduced to background.

Action Type: Immediate Response Action
Action Status: Written Approval of Plan
Action Date: 1/30/2008
Response Action Outcome: A permanent solution has been achieved. Contamination has not been reduced to background.

Action Type: Immediate Response Action
Action Status: Written Plan Received
Action Date: 1/4/2008
Response Action Outcome: A permanent solution has been achieved. Contamination has not been reduced to background.

Action Type: Phase 4
Action Status: Status or Interim Report Received

Map ID
Direction
Distance
Elevation

MAP FINDINGS

Site

Database(s)

EDR ID Number
EPA ID Number

32 AND 38 EVERETT ST (Continued)

S106512462

Action Date: 10/2/2008
Response Action Outcome: A permanent solution has been achieved. Contamination has not been reduced to background.

Action Type: Phase 4
Action Status: Completion Statement Received
Action Date: 10/28/2008
Response Action Outcome: A permanent solution has been achieved. Contamination has not been reduced to background.

Action Type: Phase 5
Action Status: Remedy Operation Status Submittal Received
Action Date: 10/28/2008
Response Action Outcome: A permanent solution has been achieved. Contamination has not been reduced to background.

Action Type: Tier Classification
Action Status: Tier 2 Classification
Action Date: 10/3/2002
Response Action Outcome: A permanent solution has been achieved. Contamination has not been reduced to background.

Action Type: Phase 1
Action Status: Completion Statement Received
Action Date: 10/3/2002
Response Action Outcome: A permanent solution has been achieved. Contamination has not been reduced to background.

Action Type: RNF
Action Status: Reportable Release under MGL 21E
Action Date: 10/3/2002
Response Action Outcome: A permanent solution has been achieved. Contamination has not been reduced to background.

Action Type: Tier Classification
Action Status: Transmittal, Notice, or Notification Received
Action Date: 10/3/2002
Response Action Outcome: A permanent solution has been achieved. Contamination has not been reduced to background.

Action Type: Phase 2
Action Status: Completion Statement Received
Action Date: 11/10/2004
Response Action Outcome: A permanent solution has been achieved. Contamination has not been reduced to background.

Action Type: Phase 3
Action Status: Completion Statement Received
Action Date: 11/10/2004
Response Action Outcome: A permanent solution has been achieved. Contamination has not been reduced to background.

Action Type: A Notice sent to a Potentially Responsible Party (PRP)
Action Status: A MassDEP piece of correspondence was issued (approvals, NORs, etc.)
Action Date: 11/15/2007
Response Action Outcome: A permanent solution has been achieved. Contamination has not been reduced to background.

Map ID
Direction
Distance
Elevation

MAP FINDINGS

Site

Database(s)

EDR ID Number
EPA ID Number

32 AND 38 EVERETT ST (Continued)

S106512462

Action Type:	RLFA
Action Status:	FOLOFF
Action Date:	11/21/2007
Response Action Outcome:	A permanent solution has been achieved. Contamination has not been reduced to background.
Action Type:	An activity type that is related to an Audit
Action Status:	Notice of Non-compliance related to an Audit
Action Date:	11/5/2007
Response Action Outcome:	A permanent solution has been achieved. Contamination has not been reduced to background.
Action Type:	Tier Classification
Action Status:	Tier 2 Transfer
Action Date:	11/8/2007
Response Action Outcome:	A permanent solution has been achieved. Contamination has not been reduced to background.
Action Type:	A Notice sent to a Potentially Responsible Party (PRP)
Action Status:	A MassDEP piece of correspondence was issued (approvals, NORs, etc.
Action Date:	2/12/2002
Response Action Outcome:	A permanent solution has been achieved. Contamination has not been reduced to background.
Action Type:	RLFA
Action Status:	FOLOFF
Action Date:	2/4/2009
Response Action Outcome:	A permanent solution has been achieved. Contamination has not been reduced to background.
Action Type:	Tier Classification
Action Status:	Tier 2 Transfer
Action Date:	3/17/2006
Response Action Outcome:	A permanent solution has been achieved. Contamination has not been reduced to background.
Action Type:	Phase 3
Action Status:	Revised Statement or Transmittal Received
Action Date:	3/17/2006
Response Action Outcome:	A permanent solution has been achieved. Contamination has not been reduced to background.
Action Type:	Phase 4
Action Status:	Written Plan Received
Action Date:	3/17/2006
Response Action Outcome:	A permanent solution has been achieved. Contamination has not been reduced to background.
Action Type:	Immediate Response Action
Action Status:	Status or Interim Report Received
Action Date:	3/17/2008
Response Action Outcome:	A permanent solution has been achieved. Contamination has not been reduced to background.
Action Type:	Phase 4
Action Status:	Status or Interim Report Received
Action Date:	3/25/2008

Map ID
Direction
Distance
Elevation

MAP FINDINGS

Site

Database(s)

EDR ID Number
EPA ID Number

32 AND 38 EVERETT ST (Continued)

S106512462

Response Action Outcome: A permanent solution has been achieved. Contamination has not been reduced to background.

Action Type: Phase 4
Action Status: Status or Interim Report Received
Action Date: 3/27/2007

Response Action Outcome: A permanent solution has been achieved. Contamination has not been reduced to background.

Action Type: Compliance and Enforcement Action
Action Status: Interim Deadline Letter Issued
Action Date: 4/13/2009

Response Action Outcome: A permanent solution has been achieved. Contamination has not been reduced to background.

Action Type: Phase 5
Action Status: Remedy Operation Status Report Received
Action Date: 5/1/2009

Response Action Outcome: A permanent solution has been achieved. Contamination has not been reduced to background.

Action Type: Phase 5
Action Status: Status or Interim Report Received
Action Date: 5/1/2009

Response Action Outcome: A permanent solution has been achieved. Contamination has not been reduced to background.

Action Type: Phase 2
Action Status: Revised Statement or Transmittal Received
Action Date: 5/2/2008

Response Action Outcome: A permanent solution has been achieved. Contamination has not been reduced to background.

Action Type: Tier Classification
Action Status: Tier 2 Extension
Action Date: 5/28/2009

Response Action Outcome: A permanent solution has been achieved. Contamination has not been reduced to background.

Action Type: Immediate Response Action
Action Status: Completion Statement Received
Action Date: 6/11/2008

Response Action Outcome: A permanent solution has been achieved. Contamination has not been reduced to background.

Action Type: Phase 5
Action Status: Submittal Determined to be Invalid by DEP
Action Date: 6/2/2009

Response Action Outcome: A permanent solution has been achieved. Contamination has not been reduced to background.

Action Type: Response Action Outcome - RAO
Action Status: RAO Statement Received
Action Date: 6/4/2010

Response Action Outcome: A permanent solution has been achieved. Contamination has not been reduced to background.

Map ID
Direction
Distance
Elevation

MAP FINDINGS

Site

Database(s)

EDR ID Number
EPA ID Number

32 AND 38 EVERETT ST (Continued)

S106512462

Action Type: Phase 2
Action Status: Revised Statement or Transmittal Received
Action Date: 7/10/2009
Response Action Outcome: A permanent solution has been achieved. Contamination has not been reduced to background.

Action Type: RLFA
Action Status: FOLOFF
Action Date: 8/21/2007
Response Action Outcome: A permanent solution has been achieved. Contamination has not been reduced to background.

Action Type: BOL
Action Status: Transmittal, Notice, or Notification Received
Action Date: 8/27/2017
Response Action Outcome: A permanent solution has been achieved. Contamination has not been reduced to background.

Action Type: Tier Classification
Action Status: Tier 2 Extension
Action Date: 9/13/2007
Response Action Outcome: A permanent solution has been achieved. Contamination has not been reduced to background.

Action Type: Release Disposition
Action Status: Reportable Release under MGL 21E
Action Date: 9/26/2001
Response Action Outcome: A permanent solution has been achieved. Contamination has not been reduced to background.

Action Type: RNF
Action Status: Reportable Release under MGL 21E
Action Date: 9/26/2001
Response Action Outcome: A permanent solution has been achieved. Contamination has not been reduced to background.

Action Type: Phase 4
Action Status: Status or Interim Report Received
Action Date: 9/28/2007
Response Action Outcome: A permanent solution has been achieved. Contamination has not been reduced to background.

Action Type: Phase 2
Action Status: Notice of Delay in Meeting RA Deadline Received
Action Date: 9/29/2004
Response Action Outcome: A permanent solution has been achieved. Contamination has not been reduced to background.

Action Type: RNF
Action Status: Reportable Release under MGL 21E
Action Date: 9/9/2005
Response Action Outcome: A permanent solution has been achieved. Contamination has not been reduced to background.

Chemicals:
Chemical: BENZO[B]FLUORANTHENE
Quantity: 25 milligrams per kilogram

Map ID
Direction
Distance
Elevation

MAP FINDINGS

Site

Database(s)

EDR ID Number
EPA ID Number

32 AND 38 EVERETT ST (Continued)

S106512462

Chemical:	1,1-DICHLOROETHENE
Quantity:	14 micrograms per liter
Chemical:	BENZO[A]PYRENE
Quantity:	17 milligrams per kilogram
Chemical:	BENZO(K)FLUORANTHENE
Quantity:	9 milligrams per kilogram
Chemical:	VINYL CHLORIDE
Quantity:	1700 micrograms per liter
Chemical:	BENZO[A]ANTHRACENE
Quantity:	19 milligrams per kilogram
Chemical:	TRICHLOROETHYLENE
Quantity:	6.1 milligrams per kilogram
Chemical:	LEAD
Quantity:	1.6 milligrams per kilogram
Chemical:	CHRYSENE
Quantity:	18 milligrams per kilogram
Chemical:	INDENO(1,2,3-CD)PYRENE
Quantity:	5.1 milligrams per kilogram
Chemical:	TETRACHLOROETHYLENE
Quantity:	6.2 milligrams per kilogram
Chemical:	TPH
Quantity:	1.6 milligrams per kilogram
Chemical:	TRICHLOROETHYLENE
Quantity:	7400 micrograms per liter
Chemical:	DIBENZO[A,H]ANTHRACENE
Quantity:	1.7 milligrams per kilogram

ENFORCEMENT:

Region:	NERO
DEP Region:	NERO
DEP Program:	3A
DEP Bureau:	BWSC
Program:	Not reported
Program Id:	3-0021084
High Or Low Level Enforcement:	LLE
FMF #:	Not reported
Comptroller Billing Name:	Not reported
Town Where Violation Occurred:	Not reported
Date Executed:	11/05/2007
ENF #:	NON-NE-07-3A141
Document Type:	NON
AG Ref (Y/N):	Not reported
Doc Archived (Y/N):	Not reported
EJ Community (Y/N):	Not reported
Regional Comment:	Not reported
Final Payment Due Date:	Not reported
ACOP \$:	Not reported
PAN \$:	Not reported
EMS (Y/N):	Not reported
EMSS\$:	Not reported
SEP (Y/N):	Not reported
SEP \$:	Not reported
Demand \$:	Not reported
Suspended \$:	Not reported
Ownership:	Commercially Owned

Region: NERO

Map ID
Direction
Distance
Elevation

MAP FINDINGS

Site

Database(s)

EDR ID Number
EPA ID Number

32 AND 38 EVERETT ST (Continued)

S106512462

DEP Region: NERO
DEP Program: 3S
DEP Bureau: BWSC
Program: Not reported
Program Id: 3-0021084
High Or Low Level Enforcement: LLE
FMF #: Not reported
Comptroller Billing Name: Not reported
Town Where Violation Occurred: Not reported
Date Executed: 01/30/2008
ENF #: Not reported
Document Type: IDL
AG Ref (Y/N): Not reported
Doc Archived (Y/N): Not reported
EJ Community (Y/N): Not reported
Regional Comment: Not reported
Final Payment Due Date: Not reported
ACOP \$: Not reported
PAN \$: Not reported
EMS (Y/N): Not reported
EMS\$: Not reported
SEP (Y/N): Not reported
SEP \$: Not reported
Demand \$: Not reported
Suspended \$: Not reported
Ownership: Commercially Owned

Region: NERO
DEP Region: NERO
DEP Program: 3S
DEP Bureau: BWSC
Program: Not reported
Program Id: 3-0021084
High Or Low Level Enforcement: LLE
FMF #: Not reported
Comptroller Billing Name: Not reported
Town Where Violation Occurred: Not reported
Date Executed: 04/13/2009
ENF #: Not reported
Document Type: IDL
AG Ref (Y/N): Not reported
Doc Archived (Y/N): Not reported
EJ Community (Y/N): Not reported
Regional Comment: Not reported
Final Payment Due Date: Not reported
ACOP \$: Not reported
PAN \$: Not reported
EMS (Y/N): Not reported
EMS\$: Not reported
SEP (Y/N): Not reported
SEP \$: Not reported
Demand \$: Not reported
Suspended \$: Not reported
Ownership: Commercially Owned

Map ID
Direction
Distance
Elevation

MAP FINDINGS

Site

Database(s)

EDR ID Number
EPA ID Number

199
ESE
1/2-1
0.900 mi.
4751 ft.

**BOSTON EDISON CO
WASHINGTON ST HOLDEN ST
BROOKLINE, MA 02146**

**MA SHWS S101023663
MA SPILLS N/A
MA RELEASE**

**Relative:
Lower
Actual:
47 ft.**

SHWS:
Release Tracking Number/Current Status: 3-0002904 / RAO
Release Town: BROOKLINE
Notification Date: 12/19/1989
Category: NONE
Associated ID: Not reported
Current Status: Response Action Outcome
Status Date: 06/02/1999
Phase: PHASE IV
Response Action Outcome: A2 - A permanent solution has been achieved. Contamination has not been reduced to background.
Oil Or Haz Material: Hazardous Material
Source: PIPE

[Click here to access the MA DEP site for this facility:](#)

Chemicals:
Chemical: BENZENE
Quantity: Not reported

Actions:
Action Type: Phase 2
Action Status: Scope of Work Received
Action Date: 10/17/1996
Response Action Outcome: A permanent solution has been achieved. Contamination has not been reduced to background.

Action Type: Response Action Outcome - RAO
Action Status: Revised Statement or Transmittal Received
Action Date: 10/27/1999
Response Action Outcome: A permanent solution has been achieved. Contamination has not been reduced to background.

Action Type: Response Action Outcome - RAO
Action Status: Revised Statement or Transmittal Received
Action Date: 10/7/2002
Response Action Outcome: A permanent solution has been achieved. Contamination has not been reduced to background.

Action Type: A Notice sent to a Potentially Responsible Party (PRP)
Action Status: A MassDEP piece of correspondence was issued (approvals, NORs, etc.)
Action Date: 12/19/1989
Response Action Outcome: A permanent solution has been achieved. Contamination has not been reduced to background.

Action Type: Release Disposition
Action Status: Valid Transition Site
Action Date: 12/19/1989
Response Action Outcome: A permanent solution has been achieved. Contamination has not been reduced to background.

Action Type: Phase 2

Map ID
Direction
Distance
Elevation

MAP FINDINGS

Site

Database(s)

EDR ID Number
EPA ID Number

BOSTON EDISON CO (Continued)

S101023663

Action Status: Scope of Work Received
Action Date: 12/2/1996
Response Action Outcome: A permanent solution has been achieved. Contamination has not been reduced to background.

Action Type: Response Action Outcome - RAO
Action Status: RAO Statement Received
Action Date: 6/2/1999
Response Action Outcome: A permanent solution has been achieved. Contamination has not been reduced to background.

Action Type: Phase 2
Action Status: Completion Statement Received
Action Date: 7/30/1998
Response Action Outcome: A permanent solution has been achieved. Contamination has not been reduced to background.

Action Type: Phase 3
Action Status: Completion Statement Received
Action Date: 7/30/1998
Response Action Outcome: A permanent solution has been achieved. Contamination has not been reduced to background.

Action Type: TREGS
Action Status: LSPFA
Action Date: 8/8/1996
Response Action Outcome: A permanent solution has been achieved. Contamination has not been reduced to background.

Action Type: Tier Classification
Action Status: Transmittal, Notice, or Notification Received
Action Date: 8/9/1996
Response Action Outcome: A permanent solution has been achieved. Contamination has not been reduced to background.

Action Type: Tier Classification
Action Status: Tier 2 Classification
Action Date: 8/9/1996
Response Action Outcome: A permanent solution has been achieved. Contamination has not been reduced to background.

Action Type: Phase 1
Action Status: Completion Statement Received
Action Date: 8/9/1996
Response Action Outcome: A permanent solution has been achieved. Contamination has not been reduced to background.

MA Spills:

Facility ID: 3-2904
Staff Lead: OTTENHEIMER, D
Last Entered: 19940202
Spill Date: 19890708
Report Date: 19890710
Case Closed: YES
Virgin Waste: VIRGIN
Env Impact: SOIL

Spill ID: N89-1145
Date Entered: 19890802
First Response: 19890710
Spill Time: Not reported
Report Time: Not reported
Mat Type: PETROLEUM
Contam Soil: Not reported
Other Impact: Not reported

Map ID
Direction
Distance
Elevation

MAP FINDINGS

Site

Database(s)

EDR ID Number
EPA ID Number

BOSTON EDISON CO (Continued)

S101023663

Material:	MISCELLANEOUS OIL	Other Material:	Not reported
Qty Reported:	1001-5000	Qty Actual:	UNKNOWN
Qty Reported:	GALLONS	Qty Actual:	-----
CAS No:	Not reported	PCB Lev (ppm):	NONE
Source:	PIPE/HOSE/LINE	Other Source:	Not reported
Incident:	LEAK	Other Incdnt:	Not reported
Cleanup Type:	---	Contractor:	NOT USED
Referral:	SA	LUST Elig:	NO
Report Prep:	Not reported	Category:	Not reported
Notifier:	Not reported		
Notif Tel:	Not reported		
Days/Close:	0		

Release:

Release Tracking Number/Current Status: 3-0002904 / RAO
Primary ID: Not reported
Official City: BROOKLINE
Notification: 12/19/1989
Category: NONE
Status Date: 06/02/1999
Phase: PHASE IV
Response Action Outcome: A2 - A permanent solution has been achieved. Contamination has not been reduced to background.
Oil / Haz Material Type: Hazardous Material

[Click here to access the MA DEP site for this facility:](#)

Actions:

Action Type: Phase 2
Action Status: Scope of Work Received
Action Date: 10/17/1996
Response Action Outcome: A permanent solution has been achieved. Contamination has not been reduced to background.

Action Type: Response Action Outcome - RAO
Action Status: Revised Statement or Transmittal Received
Action Date: 10/27/1999
Response Action Outcome: A permanent solution has been achieved. Contamination has not been reduced to background.

Action Type: Response Action Outcome - RAO
Action Status: Revised Statement or Transmittal Received
Action Date: 10/7/2002
Response Action Outcome: A permanent solution has been achieved. Contamination has not been reduced to background.

Action Type: A Notice sent to a Potentially Responsible Party (PRP)
Action Status: A MassDEP piece of correspondence was issued (approvals, NORs, etc.)
Action Date: 12/19/1989
Response Action Outcome: A permanent solution has been achieved. Contamination has not been reduced to background.

Action Type: Release Disposition
Action Status: Valid Transition Site
Action Date: 12/19/1989
Response Action Outcome: A permanent solution has been achieved. Contamination has not been

Map ID
Direction
Distance
Elevation

MAP FINDINGS

Site

Database(s)

EDR ID Number
EPA ID Number

BOSTON EDISON CO (Continued)

S101023663

reduced to background.

Action Type: Phase 2
Action Status: Scope of Work Received
Action Date: 12/2/1996
Response Action Outcome: A permanent solution has been achieved. Contamination has not been reduced to background.

Action Type: Response Action Outcome - RAO
Action Status: RAO Statement Received
Action Date: 6/2/1999
Response Action Outcome: A permanent solution has been achieved. Contamination has not been reduced to background.

Action Type: Phase 2
Action Status: Completion Statement Received
Action Date: 7/30/1998
Response Action Outcome: A permanent solution has been achieved. Contamination has not been reduced to background.

Action Type: Phase 3
Action Status: Completion Statement Received
Action Date: 7/30/1998
Response Action Outcome: A permanent solution has been achieved. Contamination has not been reduced to background.

Action Type: TREGS
Action Status: LSPFA
Action Date: 8/8/1996
Response Action Outcome: A permanent solution has been achieved. Contamination has not been reduced to background.

Action Type: Tier Classification
Action Status: Transmittal, Notice, or Notification Received
Action Date: 8/9/1996
Response Action Outcome: A permanent solution has been achieved. Contamination has not been reduced to background.

Action Type: Tier Classification
Action Status: Tier 2 Classification
Action Date: 8/9/1996
Response Action Outcome: A permanent solution has been achieved. Contamination has not been reduced to background.

Action Type: Phase 1
Action Status: Completion Statement Received
Action Date: 8/9/1996
Response Action Outcome: A permanent solution has been achieved. Contamination has not been reduced to background.

Chemicals:
Chemical: BENZENE
Quantity: Not reported
Source: PIPE

Map ID
Direction
Distance
Elevation

MAP FINDINGS

Site

Database(s)

EDR ID Number
EPA ID Number

200
ESE
1/2-1
0.903 mi.
4770 ft.

NO LOCATION AID
32 HARVARD ST
BROOKLINE, MA 02445

MA SHWS S107337126
MA RELEASE N/A
MA ASBESTOS

Relative:
Lower
Actual:
45 ft.

SHWS:
Release Tracking Number/Current Status: 3-0027970 / RAO
Release Town: BROOKLINE
Notification Date: 09/10/2008
Category: 120 DY
Associated ID: Not reported
Current Status: Response Action Outcome
Status Date: 10/10/2008
Phase: Not reported
Response Action Outcome: A2 - A permanent solution has been achieved. Contamination has not been reduced to background.
Oil Or Haz Material: Oil

[Click here to access the MA DEP site for this facility:](#)

Chemicals:

Chemical: C9 THRU C18 ALIPHATIC HYDROCARBONS
Quantity: 3690 milligrams per kilogram

Actions:

Action Type: Release Abatement Measure
Action Status: Level I - Technical Screen Audit
Action Date: 10/10/2008
Response Action Outcome: A permanent solution has been achieved. Contamination has not been reduced to background.

Action Type: Release Abatement Measure
Action Status: Completion Statement Received
Action Date: 10/10/2008
Response Action Outcome: A permanent solution has been achieved. Contamination has not been reduced to background.

Action Type: Response Action Outcome - RAO
Action Status: RAO Statement Received
Action Date: 10/10/2008
Response Action Outcome: A permanent solution has been achieved. Contamination has not been reduced to background.

Action Type: A Notice sent to a Potentially Responsible Party (PRP)
Action Status: A MassDEP piece of correspondence was issued (approvals, NORs, etc.)
Action Date: 10/2/2008
Response Action Outcome: A permanent solution has been achieved. Contamination has not been reduced to background.

Action Type: RLFA
Action Status: FOLOFF
Action Date: 10/2/2008
Response Action Outcome: A permanent solution has been achieved. Contamination has not been reduced to background.

Action Type: Response Action Outcome - RAO
Action Status: Level I - Technical Screen Audit

Map ID
Direction
Distance
Elevation

MAP FINDINGS

Site

Database(s)

EDR ID Number
EPA ID Number

NO LOCATION AID (Continued)

S107337126

Action Date: 11/6/2008
Response Action Outcome: A permanent solution has been achieved. Contamination has not been reduced to background.

Action Type: Release Disposition
Action Status: Reportable Release under MGL 21E
Action Date: 9/10/2008
Response Action Outcome: A permanent solution has been achieved. Contamination has not been reduced to background.

Action Type: Release Abatement Measure
Action Status: Written Plan Received
Action Date: 9/10/2008
Response Action Outcome: A permanent solution has been achieved. Contamination has not been reduced to background.

Action Type: RNF
Action Status: Reportable Release under MGL 21E
Action Date: 9/10/2008
Response Action Outcome: A permanent solution has been achieved. Contamination has not been reduced to background.

Action Type: Release Abatement Measure
Action Status: Fee Received - FMCRA Use Only
Action Date: 9/18/2008
Response Action Outcome: A permanent solution has been achieved. Contamination has not been reduced to background.

Release:

Release Tracking Number/Current Status: 3-0027970 / RAO
Primary ID: Not reported
Official City: BROOKLINE
Notification: 09/10/2008
Category: 120 DY
Status Date: 10/10/2008
Phase: Not reported
Response Action Outcome: A2 - A permanent solution has been achieved. Contamination has not been reduced to background.
Oil / Haz Material Type: Oil

[Click here to access the MA DEP site for this facility:](#)

Actions:

Action Type: Release Abatement Measure
Action Status: Level I - Technical Screen Audit
Action Date: 10/10/2008
Response Action Outcome: A permanent solution has been achieved. Contamination has not been reduced to background.

Action Type: Release Abatement Measure
Action Status: Completion Statement Received
Action Date: 10/10/2008
Response Action Outcome: A permanent solution has been achieved. Contamination has not been reduced to background.

Map ID
Direction
Distance
Elevation

MAP FINDINGS

Site

Database(s)

EDR ID Number
EPA ID Number

NO LOCATION AID (Continued)

S107337126

Action Type: Response Action Outcome - RAO
Action Status: RAO Statement Received
Action Date: 10/10/2008
Response Action Outcome: A permanent solution has been achieved. Contamination has not been reduced to background.

Action Type: A Notice sent to a Potentially Responsible Party (PRP)
Action Status: A MassDEP piece of correspondence was issued (approvals, NORs, etc.)
Action Date: 10/2/2008
Response Action Outcome: A permanent solution has been achieved. Contamination has not been reduced to background.

Action Type: RLFA
Action Status: FOLOFF
Action Date: 10/2/2008
Response Action Outcome: A permanent solution has been achieved. Contamination has not been reduced to background.

Action Type: Response Action Outcome - RAO
Action Status: Level I - Technical Screen Audit
Action Date: 11/6/2008
Response Action Outcome: A permanent solution has been achieved. Contamination has not been reduced to background.

Action Type: Release Disposition
Action Status: Reportable Release under MGL 21E
Action Date: 9/10/2008
Response Action Outcome: A permanent solution has been achieved. Contamination has not been reduced to background.

Action Type: Release Abatement Measure
Action Status: Written Plan Received
Action Date: 9/10/2008
Response Action Outcome: A permanent solution has been achieved. Contamination has not been reduced to background.

Action Type: RNF
Action Status: Reportable Release under MGL 21E
Action Date: 9/10/2008
Response Action Outcome: A permanent solution has been achieved. Contamination has not been reduced to background.

Action Type: Release Abatement Measure
Action Status: Fee Received - FMCRA Use Only
Action Date: 9/18/2008
Response Action Outcome: A permanent solution has been achieved. Contamination has not been reduced to background.

Chemicals:
Chemical: C9 THRU C18 ALIPHATIC HYDROCARBONS
Quantity: 3690 milligrams per kilogram

ASBESTOS:
Notification: Not reported
DEP Region: Not reported
Notifiers Name: Not reported

Map ID
Direction
Distance
Elevation

MAP FINDINGS

Site

Database(s)

EDR ID Number
EPA ID Number

NO LOCATION AID (Continued)

S107337126

Start Date: 07/14/2008
End Date: 07/20/2008
Date Entered: Not reported
Entry Date: 06/24/2008
Quantity Material Removed SF: 2500.00
Quantity Material Removed LF: 270.00
Project Description: Trns
AR Tracking ID: 100027
Super Lic Number: AS033985
Monitor Lic Number: Not reported
Lab Lic Number: AA000161
Year: 2008
Sticker Number: 100074076
Form Type: ANF-001
Fee Status: Fifty
Facility Phone: 978 739 2663
Sub Town: Not reported
Worksite: THROUGHOUT
Occupied: 0
Contractor: AC000197
Contract Type: WRITTEN
Hours: Week days: 7;30-3:30 Week end:
Project Type: Dem,Renv
Abatement Process: Fcontain,POLY AROUND STRUCTURE
Location: Indoors
Decon Process: 3 CHAMBER DECON
Disposal Methods: ALL WORK WILL COMPLY TO LOCAL, STATE, AND FEDERAL REGULATIONS
Facility Usage: CHURCH
Waiver Given: Not reported
DEP Waiver Number: Not reported
DLWD Waiver Number: Not reported
Small Owner Occ: 5
Owner Name: KOREAN CHURCH OF BOSTON
Owner Address: 32 HARVARD STREET
Owner City: BROOKLINE
Owner State: MA
On Site Manager Name: TOM KIM
On Site Manager Phone: Not reported
Ins Comp: Not reported
Policy Number: Not reported
EXP Date: Not reported
Facility Size: Not reported
Transporter Name: Not reported
Transporter Address: Not reported
Transporter City: Not reported
Transporter State: Not reported
Final Site: 47
Certified Name: PHILIP TRACHIER
Cert Sign Date: 06/24/2008
Certified Company: A-BEST
Certified Phone: 6038934696
Entered_by: Not reported

Notification: Not reported
DEP Region: Not reported
Notifiers Name: Not reported
Start Date: 07/23/2007

Map ID
Direction
Distance
Elevation

MAP FINDINGS

Site

Database(s)

EDR ID Number
EPA ID Number

NO LOCATION AID (Continued)

S107337126

End Date: 07/27/2007
Date Entered: Not reported
Entry Date: 07/02/2007
Quantity Material Removed SF: 2500.00
Quantity Material Removed LF: 270.00
Project Description: Trns
AR Tracking ID: 85265
Super Lic Number: AS030091
Monitor Lic Number: Not reported
Lab Lic Number: AA000161
Year: 2007
Sticker Number: 100057848
Form Type: ANF-001
Fee Status: Fifty
Facility Phone: 9787392663
Sub Town: Not reported
Worksite: THROUGHOUT
Occupied: -1
Contractor: AC000197
Contract Type: WRITTEN
Hours: Week days: 7AM-3PM Week end:
Project Type: Dem,Renv
Abatement Process: Fcontain,POLY AROUND
Location: Indoors
Decon Process: 3 CHAMBER DECON
Disposal Methods: ALL METHODS WILL COMPLY
Facility Usage: CHURCH
Waiver Given: Not reported
DEP Waiver Number: Not reported
DLWD Waiver Number: Not reported
Small Owner Occ: 5
Owner Name: KOREAN CHURCH OF BOSTON
Owner Address: 32 HARVARD ST
Owner City: BROOKLINE
Owner State: MA
On Site Manager Name: Not reported
On Site Manager Phone: Not reported
Ins Comp: AMERICAN INTERNATION CO
Policy Number: WC 005311759
EXP Date: 1/30/2008
Facility Size: Not reported
Transporter Name: Not reported
Transporter Address: Not reported
Transporter City: Not reported
Transporter State: Not reported
Final Site: 47
Certified Name: P TRACHIER
Cert Sign Date: 07/02/2007
Certified Company: A-BEST ABATEMENT
Certified Phone: 6038934696
Entered_by: Not reported

Map ID
Direction
Distance
Elevation

MAP FINDINGS

Site

Database(s)

EDR ID Number
EPA ID Number

AL201
North
1/2-1
0.904 mi.
4773 ft.

NO LOCATION AID
81 HANO ST
ALLSTON, MA 02134
Site 1 of 2 in cluster AL

MA SHWS S105309403
MA LUST N/A
MA RELEASE

Relative:
Lower
Actual:
28 ft.

SHWS:
Release Tracking Number/Current Status: 3-0021459 / RAONR
Release Town: BOSTON
Notification Date: 02/04/2002
Category: 120 DY
Associated ID: 3-0021459
Current Status: Response Action Outcome Not Required
Status Date: 09/30/2005
Phase: PHASE II
Response Action Outcome: -
Oil Or Haz Material: Hazardous Material

[Click here to access the MA DEP site for this facility:](#)

Chemicals:

Chemical: CHROMIUM
Quantity: 1800 milligrams per kilogram
Chemical: ZINC
Quantity: 16000 milligrams per kilogram
Chemical: LEAD
Quantity: 4500 milligrams per kilogram

Actions:

Action Type: Release Abatement Measure
Action Status: Status or Interim Report Received
Action Date: 1/31/2006
Response Action Outcome: Not reported

Action Type: Release Abatement Measure
Action Status: Written Plan Received
Action Date: 10/2/2002
Response Action Outcome: Not reported

Action Type: Release Abatement Measure
Action Status: Fee Received - FMCRA Use Only
Action Date: 10/3/2002
Response Action Outcome: Not reported

Action Type: Release Abatement Measure
Action Status: Modified Revised or Updated Plan Received
Action Date: 11/7/2005
Response Action Outcome: Not reported

Action Type: Release Abatement Measure
Action Status: Modified Revised or Updated Plan Received
Action Date: 12/21/2004
Response Action Outcome: Not reported

Action Type: Tier Classification
Action Status: RTN Linked to TCLASS Via IRA Completion Statement
Action Date: 2/11/2004
Response Action Outcome: Not reported

Map ID
Direction
Distance
Elevation

MAP FINDINGS

Site

Database(s)

EDR ID Number
EPA ID Number

NO LOCATION AID (Continued)

S105309403

Action Type:	Release Abatement Measure
Action Status:	Status or Interim Report Received
Action Date:	2/12/2003
Response Action Outcome:	Not reported
Action Type:	Tier Classification
Action Status:	Tier 2 Classification
Action Date:	2/13/2003
Response Action Outcome:	Not reported
Action Type:	Phase 1
Action Status:	Completion Statement Received
Action Date:	2/13/2003
Response Action Outcome:	Not reported
Action Type:	Tier Classification
Action Status:	Transmittal, Notice, or Notification Received
Action Date:	2/13/2003
Response Action Outcome:	Not reported
Action Type:	Tier Classification
Action Status:	Legal Notice Published
Action Date:	2/17/2003
Response Action Outcome:	Not reported
Action Type:	Release Abatement Measure
Action Status:	Status or Interim Report Received
Action Date:	2/28/2007
Response Action Outcome:	Not reported
Action Type:	Release Disposition
Action Status:	Reportable Release under MGL 21E
Action Date:	2/4/2002
Response Action Outcome:	Not reported
Action Type:	RNF
Action Status:	Reportable Release under MGL 21E
Action Date:	2/4/2002
Response Action Outcome:	Not reported
Action Type:	Release Abatement Measure
Action Status:	Status or Interim Report Received
Action Date:	2/4/2005
Response Action Outcome:	Not reported
Action Type:	Release Abatement Measure
Action Status:	Status or Interim Report Received
Action Date:	2/8/2008
Response Action Outcome:	Not reported
Action Type:	A Notice sent to a Potentially Responsible Party (PRP)
Action Status:	A MassDEP piece of correspondence was issued (approvals, NORs, etc.)
Action Date:	3/15/2002
Response Action Outcome:	Not reported
Action Type:	Release Abatement Measure
Action Status:	Status or Interim Report Received

Map ID
Direction
Distance
Elevation

MAP FINDINGS

Site

Database(s)

EDR ID Number
EPA ID Number

NO LOCATION AID (Continued)

S105309403

Action Date:	3/31/2004
Response Action Outcome:	Not reported
Action Type:	Release Abatement Measure
Action Status:	Level II - Audit Inspection
Action Date:	4/14/2006
Response Action Outcome:	Not reported
Action Type:	Tier Classification
Action Status:	Tier 2 Extension
Action Date:	5/17/2007
Response Action Outcome:	Not reported
Action Type:	Release Abatement Measure
Action Status:	Status or Interim Report Received
Action Date:	5/5/2005
Response Action Outcome:	Not reported
Action Type:	Release Abatement Measure
Action Status:	Status or Interim Report Received
Action Date:	7/27/2006
Response Action Outcome:	Not reported
Action Type:	Release Abatement Measure
Action Status:	Status or Interim Report Received
Action Date:	7/30/2004
Response Action Outcome:	Not reported
Action Type:	Tier Classification
Action Status:	Tier 2 Extension
Action Date:	7/31/2008
Response Action Outcome:	Not reported
Action Type:	Release Abatement Measure
Action Status:	Status or Interim Report Received
Action Date:	7/31/2008
Response Action Outcome:	Not reported
Action Type:	Release Abatement Measure
Action Status:	Status or Interim Report Received
Action Date:	8/1/2005
Response Action Outcome:	Not reported
Action Type:	Release Abatement Measure
Action Status:	Status or Interim Report Received
Action Date:	8/21/2003
Response Action Outcome:	Not reported
Action Type:	Tier Classification
Action Status:	Tier 2 Classification
Action Date:	8/24/2001
Response Action Outcome:	Not reported
Action Type:	Tier Classification
Action Status:	Transmittal, Notice, or Notification Received
Action Date:	8/24/2001
Response Action Outcome:	Not reported

Map ID
Direction
Distance
Elevation

MAP FINDINGS

Site

Database(s)

EDR ID Number
EPA ID Number

NO LOCATION AID (Continued)

S105309403

Action Type:	Release Abatement Measure
Action Status:	Status or Interim Report Received
Action Date:	8/8/2007
Response Action Outcome:	Not reported
Action Type:	Release Abatement Measure
Action Status:	Modified Revised or Updated Plan Received
Action Date:	9/11/2007
Response Action Outcome:	Not reported
Action Type:	Tier Classification
Action Status:	Legal Notice Published
Action Date:	9/20/2001
Response Action Outcome:	Not reported
Action Type:	Tier Classification
Action Status:	Tier 2 Transfer
Action Date:	9/20/2002
Response Action Outcome:	Not reported
Action Type:	Release Abatement Measure
Action Status:	Modified Revised or Updated Plan Received
Action Date:	9/29/2004
Response Action Outcome:	Not reported
Action Type:	Tier Classification
Action Status:	RTN Linked to TCLASS Via Tier Classification Submittal
Action Date:	9/30/2005
Response Action Outcome:	Not reported
Action Type:	RAO Not Required
Action Status:	Linked to a Tier Classified Site
Action Date:	9/30/2005
Response Action Outcome:	Not reported

LUST:

Facility:

Release Tracking Number/Current Status:	3-0022374 / RAONR
Status Date:	02/11/2004
Source Type:	UST
Release Town:	BOSTON
Notification Date:	12/09/2002
Category:	TWO HR
Associated ID:	Not reported
Phase:	Not reported
Response Action Outcome:	-
Oil Or Haz Material:	Oil
Location Type:	RESIDENTIAL
Source:	UST

[Click here to access the MA DEP site for this facility:](#)

Map ID
Direction
Distance
Elevation

MAP FINDINGS

Site

Database(s)

EDR ID Number
EPA ID Number

NO LOCATION AID (Continued)

S105309403

Chemicals:

Chemical: TPH
Quantity: 5600 milligrams per liter
Chemical: UNKNOWN
Quantity: Not reported

Actions:

Action Type: Release Disposition
Action Status: Reportable Release under MGL 21E
Action Date: 1/2/2003
Response Action Outcome: Not reported

Action Type: Release Abatement Measure
Action Status: Status or Interim Report Received
Action Date: 1/31/2006
Response Action Outcome: Not reported

Action Type: Release Disposition
Action Status: Reportable Release under MGL 21E
Action Date: 1/7/2003
Response Action Outcome: Not reported

Action Type: A Notice sent to a Potentially Responsible Party (PRP)
Action Status: A MassDEP piece of correspondence was issued (approvals, NORs, etc.)
Action Date: 1/8/2003
Response Action Outcome: Not reported

Action Type: Release Abatement Measure
Action Status: Written Plan Received
Action Date: 10/2/2002
Response Action Outcome: Not reported

Action Type: Release Abatement Measure
Action Status: Fee Received - FMCRA Use Only
Action Date: 10/3/2002
Response Action Outcome: Not reported

Action Type: RLFA
Action Status: FOLFLD
Action Date: 11/22/2005
Response Action Outcome: Not reported

Action Type: Release Abatement Measure
Action Status: Modified Revised or Updated Plan Received
Action Date: 11/7/2005
Response Action Outcome: Not reported

Action Type: Release Abatement Measure
Action Status: Modified Revised or Updated Plan Received
Action Date: 12/21/2004
Response Action Outcome: Not reported

Action Type: Immediate Response Action
Action Status: Oral Approval of Plan or Action
Action Date: 12/9/2002
Response Action Outcome: Not reported

Map ID
Direction
Distance
Elevation

MAP FINDINGS

Site

Database(s)

EDR ID Number
EPA ID Number

NO LOCATION AID (Continued)

S105309403

Action Type:	Release Disposition
Action Status:	Reportable Release under MGL 21E
Action Date:	12/9/2002
Response Action Outcome:	Not reported
Action Type:	RAO Not Required
Action Status:	Linked to a Tier Classified Site
Action Date:	2/11/2004
Response Action Outcome:	Not reported
Action Type:	Immediate Response Action
Action Status:	Completion Statement Received
Action Date:	2/11/2004
Response Action Outcome:	Not reported
Action Type:	Tier Classification
Action Status:	RTN Linked to TCLASS Via IRA Completion Statement
Action Date:	2/11/2004
Response Action Outcome:	Not reported
Action Type:	Release Abatement Measure
Action Status:	Status or Interim Report Received
Action Date:	2/12/2003
Response Action Outcome:	Not reported
Action Type:	Tier Classification
Action Status:	Transmittal, Notice, or Notification Received
Action Date:	2/13/2003
Response Action Outcome:	Not reported
Action Type:	Tier Classification
Action Status:	Tier 2 Classification
Action Date:	2/13/2003
Response Action Outcome:	Not reported
Action Type:	Tier Classification
Action Status:	Legal Notice Published
Action Date:	2/17/2003
Response Action Outcome:	Not reported
Action Type:	Release Abatement Measure
Action Status:	Status or Interim Report Received
Action Date:	2/28/2007
Response Action Outcome:	Not reported
Action Type:	Release Abatement Measure
Action Status:	Status or Interim Report Received
Action Date:	2/4/2005
Response Action Outcome:	Not reported
Action Type:	Immediate Response Action
Action Status:	Written Plan Received
Action Date:	2/7/2003
Response Action Outcome:	Not reported
Action Type:	RNF
Action Status:	Reportable Release under MGL 21E

Map ID
Direction
Distance
Elevation

MAP FINDINGS

Site

Database(s)

EDR ID Number
EPA ID Number

NO LOCATION AID (Continued)

S105309403

Action Date:	2/7/2003
Response Action Outcome:	Not reported
Action Type:	Release Abatement Measure
Action Status:	Status or Interim Report Received
Action Date:	2/8/2008
Response Action Outcome:	Not reported
Action Type:	Release Abatement Measure
Action Status:	Status or Interim Report Received
Action Date:	3/31/2004
Response Action Outcome:	Not reported
Action Type:	Immediate Response Action
Action Status:	Status or Interim Report Received
Action Date:	4/10/2003
Response Action Outcome:	Not reported
Action Type:	Release Abatement Measure
Action Status:	Level II - Audit Inspection
Action Date:	4/14/2006
Response Action Outcome:	Not reported
Action Type:	Tier Classification
Action Status:	Tier 2 Extension
Action Date:	5/17/2007
Response Action Outcome:	Not reported
Action Type:	Release Abatement Measure
Action Status:	Status or Interim Report Received
Action Date:	5/5/2005
Response Action Outcome:	Not reported
Action Type:	Release Abatement Measure
Action Status:	Status or Interim Report Received
Action Date:	7/27/2006
Response Action Outcome:	Not reported
Action Type:	Release Abatement Measure
Action Status:	Status or Interim Report Received
Action Date:	7/30/2004
Response Action Outcome:	Not reported
Action Type:	Tier Classification
Action Status:	Tier 2 Extension
Action Date:	7/31/2008
Response Action Outcome:	Not reported
Action Type:	Release Abatement Measure
Action Status:	Status or Interim Report Received
Action Date:	7/31/2008
Response Action Outcome:	Not reported
Action Type:	Release Abatement Measure
Action Status:	Status or Interim Report Received
Action Date:	8/1/2005
Response Action Outcome:	Not reported

Map ID
Direction
Distance
Elevation

MAP FINDINGS

Site

Database(s)

EDR ID Number
EPA ID Number

NO LOCATION AID (Continued)

S105309403

Action Type:	Release Abatement Measure
Action Status:	Status or Interim Report Received
Action Date:	8/21/2003
Response Action Outcome:	Not reported
Action Type:	Tier Classification
Action Status:	Tier 2 Classification
Action Date:	8/24/2001
Response Action Outcome:	Not reported
Action Type:	Tier Classification
Action Status:	Transmittal, Notice, or Notification Received
Action Date:	8/24/2001
Response Action Outcome:	Not reported
Action Type:	Release Abatement Measure
Action Status:	Status or Interim Report Received
Action Date:	8/8/2007
Response Action Outcome:	Not reported
Action Type:	Release Abatement Measure
Action Status:	Modified Revised or Updated Plan Received
Action Date:	9/11/2007
Response Action Outcome:	Not reported
Action Type:	Tier Classification
Action Status:	Legal Notice Published
Action Date:	9/20/2001
Response Action Outcome:	Not reported
Action Type:	Tier Classification
Action Status:	Tier 2 Transfer
Action Date:	9/20/2002
Response Action Outcome:	Not reported
Action Type:	Release Abatement Measure
Action Status:	Modified Revised or Updated Plan Received
Action Date:	9/29/2004
Response Action Outcome:	Not reported
Action Type:	Tier Classification
Action Status:	RTN Linked to TCLASS Via Tier Classification Submittal
Action Date:	9/30/2005
Response Action Outcome:	Not reported

Release:

Release Tracking Number/Current Status:	3-0021459 / RAONR
Primary ID:	3-0021459
Official City:	BOSTON
Notification:	02/04/2002
Category:	120 DY
Status Date:	09/30/2005
Phase:	PHASE II
Response Action Outcome:	-
Oil / Haz Material Type:	Hazardous Material

Map ID
Direction
Distance
Elevation

MAP FINDINGS

Site

Database(s)

EDR ID Number
EPA ID Number

NO LOCATION AID (Continued)

S105309403

[Click here to access the MA DEP site for this facility:](#)

Actions:

Action Type:	Release Abatement Measure
Action Status:	Status or Interim Report Received
Action Date:	1/31/2006
Response Action Outcome:	Not reported
Action Type:	Release Abatement Measure
Action Status:	Written Plan Received
Action Date:	10/2/2002
Response Action Outcome:	Not reported
Action Type:	Release Abatement Measure
Action Status:	Fee Received - FMCRA Use Only
Action Date:	10/3/2002
Response Action Outcome:	Not reported
Action Type:	Release Abatement Measure
Action Status:	Modified Revised or Updated Plan Received
Action Date:	11/7/2005
Response Action Outcome:	Not reported
Action Type:	Release Abatement Measure
Action Status:	Modified Revised or Updated Plan Received
Action Date:	12/21/2004
Response Action Outcome:	Not reported
Action Type:	Tier Classification
Action Status:	RTN Linked to TCLASS Via IRA Completion Statement
Action Date:	2/11/2004
Response Action Outcome:	Not reported
Action Type:	Release Abatement Measure
Action Status:	Status or Interim Report Received
Action Date:	2/12/2003
Response Action Outcome:	Not reported
Action Type:	Tier Classification
Action Status:	Tier 2 Classification
Action Date:	2/13/2003
Response Action Outcome:	Not reported
Action Type:	Phase 1
Action Status:	Completion Statement Received
Action Date:	2/13/2003
Response Action Outcome:	Not reported
Action Type:	Tier Classification
Action Status:	Transmittal, Notice, or Notification Received
Action Date:	2/13/2003
Response Action Outcome:	Not reported
Action Type:	Tier Classification
Action Status:	Legal Notice Published
Action Date:	2/17/2003
Response Action Outcome:	Not reported

Map ID
Direction
Distance
Elevation

MAP FINDINGS

Site

Database(s)

EDR ID Number
EPA ID Number

NO LOCATION AID (Continued)

S105309403

Action Type:	Release Abatement Measure
Action Status:	Status or Interim Report Received
Action Date:	2/28/2007
Response Action Outcome:	Not reported
Action Type:	Release Disposition
Action Status:	Reportable Release under MGL 21E
Action Date:	2/4/2002
Response Action Outcome:	Not reported
Action Type:	RNF
Action Status:	Reportable Release under MGL 21E
Action Date:	2/4/2002
Response Action Outcome:	Not reported
Action Type:	Release Abatement Measure
Action Status:	Status or Interim Report Received
Action Date:	2/4/2005
Response Action Outcome:	Not reported
Action Type:	Release Abatement Measure
Action Status:	Status or Interim Report Received
Action Date:	2/8/2008
Response Action Outcome:	Not reported
Action Type:	A Notice sent to a Potentially Responsible Party (PRP)
Action Status:	A MassDEP piece of correspondence was issued (approvals, NORs, etc.
Action Date:	3/15/2002
Response Action Outcome:	Not reported
Action Type:	Release Abatement Measure
Action Status:	Status or Interim Report Received
Action Date:	3/31/2004
Response Action Outcome:	Not reported
Action Type:	Release Abatement Measure
Action Status:	Level II - Audit Inspection
Action Date:	4/14/2006
Response Action Outcome:	Not reported
Action Type:	Tier Classification
Action Status:	Tier 2 Extension
Action Date:	5/17/2007
Response Action Outcome:	Not reported
Action Type:	Release Abatement Measure
Action Status:	Status or Interim Report Received
Action Date:	5/5/2005
Response Action Outcome:	Not reported
Action Type:	Release Abatement Measure
Action Status:	Status or Interim Report Received
Action Date:	7/27/2006
Response Action Outcome:	Not reported
Action Type:	Release Abatement Measure
Action Status:	Status or Interim Report Received

Map ID
Direction
Distance
Elevation

MAP FINDINGS

Site

Database(s)

EDR ID Number
EPA ID Number

NO LOCATION AID (Continued)

S105309403

Action Date:	7/30/2004
Response Action Outcome:	Not reported
Action Type:	Tier Classification
Action Status:	Tier 2 Extension
Action Date:	7/31/2008
Response Action Outcome:	Not reported
Action Type:	Release Abatement Measure
Action Status:	Status or Interim Report Received
Action Date:	7/31/2008
Response Action Outcome:	Not reported
Action Type:	Release Abatement Measure
Action Status:	Status or Interim Report Received
Action Date:	8/1/2005
Response Action Outcome:	Not reported
Action Type:	Release Abatement Measure
Action Status:	Status or Interim Report Received
Action Date:	8/21/2003
Response Action Outcome:	Not reported
Action Type:	Tier Classification
Action Status:	Tier 2 Classification
Action Date:	8/24/2001
Response Action Outcome:	Not reported
Action Type:	Tier Classification
Action Status:	Transmittal, Notice, or Notification Received
Action Date:	8/24/2001
Response Action Outcome:	Not reported
Action Type:	Release Abatement Measure
Action Status:	Status or Interim Report Received
Action Date:	8/8/2007
Response Action Outcome:	Not reported
Action Type:	Release Abatement Measure
Action Status:	Modified Revised or Updated Plan Received
Action Date:	9/11/2007
Response Action Outcome:	Not reported
Action Type:	Tier Classification
Action Status:	Legal Notice Published
Action Date:	9/20/2001
Response Action Outcome:	Not reported
Action Type:	Tier Classification
Action Status:	Tier 2 Transfer
Action Date:	9/20/2002
Response Action Outcome:	Not reported
Action Type:	Release Abatement Measure
Action Status:	Modified Revised or Updated Plan Received
Action Date:	9/29/2004
Response Action Outcome:	Not reported

Map ID
Direction
Distance
Elevation

MAP FINDINGS

Site

Database(s)

EDR ID Number
EPA ID Number

NO LOCATION AID (Continued)

S105309403

Action Type: Tier Classification
Action Status: RTN Linked to TCLASS Via Tier Classification Submittal
Action Date: 9/30/2005
Response Action Outcome: Not reported

Action Type: RAO Not Required
Action Status: Linked to a Tier Classified Site
Action Date: 9/30/2005
Response Action Outcome: Not reported

Chemicals:

Chemical: CHROMIUM
Quantity: 1800 milligrams per kilogram
Chemical: ZINC
Quantity: 16000 milligrams per kilogram
Chemical: LEAD
Quantity: 4500 milligrams per kilogram

Release Tracking Number/Current Status: 3-0022374 / RAONR
Primary ID: Not reported
Official City: BOSTON
Notification: 12/09/2002
Category: TWO HR
Status Date: 02/11/2004
Phase: Not reported
Response Action Outcome: -
Oil / Haz Material Type: Oil

[Click here to access the MA DEP site for this facility:](#)

Actions:

Action Type: Release Disposition
Action Status: Reportable Release under MGL 21E
Action Date: 1/2/2003
Response Action Outcome: Not reported

Action Type: Release Abatement Measure
Action Status: Status or Interim Report Received
Action Date: 1/31/2006
Response Action Outcome: Not reported

Action Type: Release Disposition
Action Status: Reportable Release under MGL 21E
Action Date: 1/7/2003
Response Action Outcome: Not reported

Action Type: A Notice sent to a Potentially Responsible Party (PRP)
Action Status: A MassDEP piece of correspondence was issued (approvals, NORs, etc.)
Action Date: 1/8/2003
Response Action Outcome: Not reported

Action Type: Release Abatement Measure
Action Status: Written Plan Received
Action Date: 10/2/2002
Response Action Outcome: Not reported

Map ID
Direction
Distance
Elevation

MAP FINDINGS

Site

Database(s)

EDR ID Number
EPA ID Number

NO LOCATION AID (Continued)

S105309403

Action Type:	Release Abatement Measure
Action Status:	Fee Received - FMCRA Use Only
Action Date:	10/3/2002
Response Action Outcome:	Not reported
Action Type:	RLFA
Action Status:	FOLFLD
Action Date:	11/22/2005
Response Action Outcome:	Not reported
Action Type:	Release Abatement Measure
Action Status:	Modified Revised or Updated Plan Received
Action Date:	11/7/2005
Response Action Outcome:	Not reported
Action Type:	Release Abatement Measure
Action Status:	Modified Revised or Updated Plan Received
Action Date:	12/21/2004
Response Action Outcome:	Not reported
Action Type:	Immediate Response Action
Action Status:	Oral Approval of Plan or Action
Action Date:	12/9/2002
Response Action Outcome:	Not reported
Action Type:	Release Disposition
Action Status:	Reportable Release under MGL 21E
Action Date:	12/9/2002
Response Action Outcome:	Not reported
Action Type:	RAO Not Required
Action Status:	Linked to a Tier Classified Site
Action Date:	2/11/2004
Response Action Outcome:	Not reported
Action Type:	Immediate Response Action
Action Status:	Completion Statement Received
Action Date:	2/11/2004
Response Action Outcome:	Not reported
Action Type:	Tier Classification
Action Status:	RTN Linked to TCLASS Via IRA Completion Statement
Action Date:	2/11/2004
Response Action Outcome:	Not reported
Action Type:	Release Abatement Measure
Action Status:	Status or Interim Report Received
Action Date:	2/12/2003
Response Action Outcome:	Not reported
Action Type:	Tier Classification
Action Status:	Transmittal, Notice, or Notification Received
Action Date:	2/13/2003
Response Action Outcome:	Not reported
Action Type:	Tier Classification
Action Status:	Tier 2 Classification

Map ID
Direction
Distance
Elevation

MAP FINDINGS

Site

Database(s)

EDR ID Number
EPA ID Number

NO LOCATION AID (Continued)

S105309403

Action Date:	2/13/2003
Response Action Outcome:	Not reported
Action Type:	Tier Classification
Action Status:	Legal Notice Published
Action Date:	2/17/2003
Response Action Outcome:	Not reported
Action Type:	Release Abatement Measure
Action Status:	Status or Interim Report Received
Action Date:	2/28/2007
Response Action Outcome:	Not reported
Action Type:	Release Abatement Measure
Action Status:	Status or Interim Report Received
Action Date:	2/4/2005
Response Action Outcome:	Not reported
Action Type:	Immediate Response Action
Action Status:	Written Plan Received
Action Date:	2/7/2003
Response Action Outcome:	Not reported
Action Type:	RNF
Action Status:	Reportable Release under MGL 21E
Action Date:	2/7/2003
Response Action Outcome:	Not reported
Action Type:	Release Abatement Measure
Action Status:	Status or Interim Report Received
Action Date:	2/8/2008
Response Action Outcome:	Not reported
Action Type:	Release Abatement Measure
Action Status:	Status or Interim Report Received
Action Date:	3/31/2004
Response Action Outcome:	Not reported
Action Type:	Immediate Response Action
Action Status:	Status or Interim Report Received
Action Date:	4/10/2003
Response Action Outcome:	Not reported
Action Type:	Release Abatement Measure
Action Status:	Level II - Audit Inspection
Action Date:	4/14/2006
Response Action Outcome:	Not reported
Action Type:	Tier Classification
Action Status:	Tier 2 Extension
Action Date:	5/17/2007
Response Action Outcome:	Not reported
Action Type:	Release Abatement Measure
Action Status:	Status or Interim Report Received
Action Date:	5/5/2005
Response Action Outcome:	Not reported

Map ID
Direction
Distance
Elevation

MAP FINDINGS

Site

Database(s)

EDR ID Number
EPA ID Number

NO LOCATION AID (Continued)

S105309403

Action Type:	Release Abatement Measure
Action Status:	Status or Interim Report Received
Action Date:	7/27/2006
Response Action Outcome:	Not reported
Action Type:	Release Abatement Measure
Action Status:	Status or Interim Report Received
Action Date:	7/30/2004
Response Action Outcome:	Not reported
Action Type:	Tier Classification
Action Status:	Tier 2 Extension
Action Date:	7/31/2008
Response Action Outcome:	Not reported
Action Type:	Release Abatement Measure
Action Status:	Status or Interim Report Received
Action Date:	7/31/2008
Response Action Outcome:	Not reported
Action Type:	Release Abatement Measure
Action Status:	Status or Interim Report Received
Action Date:	8/1/2005
Response Action Outcome:	Not reported
Action Type:	Release Abatement Measure
Action Status:	Status or Interim Report Received
Action Date:	8/21/2003
Response Action Outcome:	Not reported
Action Type:	Tier Classification
Action Status:	Tier 2 Classification
Action Date:	8/24/2001
Response Action Outcome:	Not reported
Action Type:	Tier Classification
Action Status:	Transmittal, Notice, or Notification Received
Action Date:	8/24/2001
Response Action Outcome:	Not reported
Action Type:	Release Abatement Measure
Action Status:	Status or Interim Report Received
Action Date:	8/8/2007
Response Action Outcome:	Not reported
Action Type:	Release Abatement Measure
Action Status:	Modified Revised or Updated Plan Received
Action Date:	9/11/2007
Response Action Outcome:	Not reported
Action Type:	Tier Classification
Action Status:	Legal Notice Published
Action Date:	9/20/2001
Response Action Outcome:	Not reported
Action Type:	Tier Classification
Action Status:	Tier 2 Transfer

Map ID
Direction
Distance
Elevation

MAP FINDINGS

Site

Database(s)

EDR ID Number
EPA ID Number

NO LOCATION AID (Continued)

S105309403

Action Date: 9/20/2002
Response Action Outcome: Not reported

Action Type: Release Abatement Measure
Action Status: Modified Revised or Updated Plan Received
Action Date: 9/29/2004
Response Action Outcome: Not reported

Action Type: Tier Classification
Action Status: RTN Linked to TCLASS Via Tier Classification Submittal
Action Date: 9/30/2005
Response Action Outcome: Not reported

Chemicals:
Chemical: TPH
Quantity: 5600 milligrams per liter
Chemical: UNKNOWN
Quantity: Not reported
Location Type: RESIDENTIAL
Source: UST

AI202
ENE
1/2-1
0.907 mi.
4789 ft.

NO LOCATION AID
147 BABCOCK ST
BROOKLINE, MA
Site 2 of 2 in cluster AI

MA SHWS S103812175
MA RELEASE N/A

Relative:
Lower
Actual:
51 ft.

SHWS:
Release Tracking Number/Current Status: 3-0018112 / DPS
Release Town: BROOKLINE
Notification Date: 03/16/1999
Category: 120 DY
Associated ID: Not reported
Current Status: Downgradient Property Status
Status Date: 03/22/2000
Phase: Not reported
Response Action Outcome: -
Oil Or Haz Material: Hazardous Material

[Click here to access the MA DEP site for this facility:](#)

Chemicals:
Chemical: ETHYLBENZENE
Quantity: 0.864 milligrams per kilogram
Chemical: NAPHTHALENE
Quantity: 4.27 milligrams per kilogram
Chemical: XYLENE
Quantity: 0.98 milligrams per kilogram

Actions:
Action Type: Release Disposition
Action Status: Reportable Release under MGL 21E
Action Date: 3/16/1999
Response Action Outcome: Not reported

Action Type: RNF

Map ID
Direction
Distance
Elevation

MAP FINDINGS

Site

Database(s)

EDR ID Number
EPA ID Number

NO LOCATION AID (Continued)

S103812175

Action Status: Reportable Release under MGL 21E
Action Date: 3/16/1999
Response Action Outcome: Not reported

Action Type: Downgradient Property Status
Action Status: Transmittal, Notice, or Notification Received
Action Date: 3/22/2000
Response Action Outcome: Not reported

Action Type: Downgradient Property Status
Action Status: Fee Received - FMCRA Use Only
Action Date: 3/27/2000
Response Action Outcome: Not reported

Action Type: A Notice sent to a Potentially Responsible Party (PRP)
Action Status: A MassDEP piece of correspondence was issued (approvals, NORs, etc.)
Action Date: 6/23/1999
Response Action Outcome: Not reported

Release:

Release Tracking Number/Current Status: 3-0018112 / DPS
Primary ID: Not reported
Official City: BROOKLINE
Notification: 03/16/1999
Category: 120 DY
Status Date: 03/22/2000
Phase: Not reported
Response Action Outcome: -
Oil / Haz Material Type: Hazardous Material

[Click here to access the MA DEP site for this facility:](#)

Actions:

Action Type: Release Disposition
Action Status: Reportable Release under MGL 21E
Action Date: 3/16/1999
Response Action Outcome: Not reported

Action Type: RNF
Action Status: Reportable Release under MGL 21E
Action Date: 3/16/1999
Response Action Outcome: Not reported

Action Type: Downgradient Property Status
Action Status: Transmittal, Notice, or Notification Received
Action Date: 3/22/2000
Response Action Outcome: Not reported

Action Type: Downgradient Property Status
Action Status: Fee Received - FMCRA Use Only
Action Date: 3/27/2000
Response Action Outcome: Not reported

Action Type: A Notice sent to a Potentially Responsible Party (PRP)
Action Status: A MassDEP piece of correspondence was issued (approvals, NORs, etc.)

Map ID
Direction
Distance
Elevation

MAP FINDINGS

Site

Database(s)

EDR ID Number
EPA ID Number

NO LOCATION AID (Continued)

S103812175

Action Date: 6/23/1999
Response Action Outcome: Not reported

Chemicals:
Chemical: ETHYLBENZENE
Quantity: 0.864 milligrams per kilogram
Chemical: NAPHTHALENE
Quantity: 4.27 milligrams per kilogram
Chemical: XYLENE
Quantity: 0.98 milligrams per kilogram

AL203
North
1/2-1
0.909 mi.
4799 ft.

NEAR CAMBRIDGE ST
73-81 HANO ST
ALLSTON, MA 02134
Site 2 of 2 in cluster AL

MA SHWS **S109489554**
MA LUST **N/A**
MA INST CONTROL
MA RELEASE
MA ENF

Relative:
Lower

SHWS:
Release Tracking Number/Current Status: 3-0019867 / RAO
Release Town: BOSTON
Notification Date: 08/24/2000
Category: 120 DY
Associated ID: 3-0019867
Current Status: **Response Action Outcome**
Status Date: 05/17/2007
Phase: PHASE IV
Response Action Outcome: C2 - C2
Oil Or Haz Material: Oil and Hazardous Material
Source: UNKNOWN
Source: UST

Actual:
28 ft.

[Click here to access the MA DEP site for this facility:](#)

Chemicals:
Chemical: BENZO[A]ANTHRACENE
Quantity: 23 milligrams per kilogram
Chemical: BENZO[A]PYRENE
Quantity: 18 milligrams per kilogram
Chemical: BENZO[B]FLUORANTHENE
Quantity: 20 milligrams per kilogram
Chemical: CHRYSENE
Quantity: 22 milligrams per kilogram
Chemical: C11 THRU C22 AROMATIC HYDROCARBONS
Quantity: 370 milligrams per kilogram
Chemical: INDENO(1,2,3-CD)PYRENE
Quantity: 8.3 milligrams per kilogram

Actions:
Action Type: Response Action Outcome - RAO
Action Status: Periodic Review Opinion Evaluating Temp Solution
Action Date: 1/10/2012
Response Action Outcome: C2

Action Type: Release Abatement Measure
Action Status: Status or Interim Report Received
Action Date: 1/31/2006

Map ID
Direction
Distance
Elevation

MAP FINDINGS

Site

Database(s)

EDR ID Number
EPA ID Number

NEAR CAMBRIDGE ST (Continued)

S109489554

Response Action Outcome:	C2
Action Type:	Response Action Outcome - RAO
Action Status:	Periodic Review Opinion Evaluating Temp Solution
Action Date:	1/7/2011
Response Action Outcome:	C2
Action Type:	Response Action Outcome - RAO
Action Status:	Inspection and Monitoring Report Received
Action Date:	1/8/2013
Response Action Outcome:	C2
Action Type:	Release Abatement Measure
Action Status:	Written Plan Received
Action Date:	10/2/2002
Response Action Outcome:	C2
Action Type:	Release Abatement Measure
Action Status:	Fee Received - FMCRA Use Only
Action Date:	10/3/2002
Response Action Outcome:	C2
Action Type:	Activity and Use Limitation
Action Status:	Legal Notice Published
Action Date:	11/14/2008
Response Action Outcome:	C2
Action Type:	Response Action Outcome - RAO
Action Status:	Periodic Review Opinion Evaluating Temp Solution
Action Date:	11/3/2011
Response Action Outcome:	C2
Action Type:	A Notice sent to a Potentially Responsible Party (PRP)
Action Status:	A MassDEP piece of correspondence was issued (approvals, NORs, etc.)
Action Date:	11/7/2000
Response Action Outcome:	C2
Action Type:	Release Abatement Measure
Action Status:	Modified Revised or Updated Plan Received
Action Date:	11/7/2005
Response Action Outcome:	C2
Action Type:	Response Action Outcome - RAO
Action Status:	Inspection and Monitoring Report Received
Action Date:	12/11/2014
Response Action Outcome:	C2
Action Type:	Activity and Use Limitation
Action Status:	Amendment Received or Issued
Action Date:	12/15/2008
Response Action Outcome:	C2
Action Type:	Release Abatement Measure
Action Status:	Modified Revised or Updated Plan Received
Action Date:	12/21/2004
Response Action Outcome:	C2

Map ID
Direction
Distance
Elevation

MAP FINDINGS

Site

Database(s)

EDR ID Number
EPA ID Number

NEAR CAMBRIDGE ST (Continued)

S109489554

Action Type:	Release Abatement Measure
Action Status:	Completion Statement Received
Action Date:	12/23/2002
Response Action Outcome:	C2
Action Type:	An activity type that is related to an Audit
Action Status:	NOA
Action Date:	12/3/2008
Response Action Outcome:	C2
Action Type:	An activity type that is related to an Audit
Action Status:	NAFNVD
Action Date:	12/30/2008
Response Action Outcome:	C2
Action Type:	Phase 4
Action Status:	Written Plan Received
Action Date:	2/10/2006
Response Action Outcome:	C2
Action Type:	Release Abatement Measure
Action Status:	Status or Interim Report Received
Action Date:	2/12/2003
Response Action Outcome:	C2
Action Type:	Release Abatement Measure
Action Status:	Status or Interim Report Received
Action Date:	2/28/2007
Response Action Outcome:	C2
Action Type:	Release Abatement Measure
Action Status:	Status or Interim Report Received
Action Date:	2/4/2005
Response Action Outcome:	C2
Action Type:	Release Abatement Measure
Action Status:	Status or Interim Report Received
Action Date:	2/8/2008
Response Action Outcome:	C2
Action Type:	Activity and Use Limitation
Action Status:	Legal Notice Published
Action Date:	3/14/2008
Response Action Outcome:	C2
Action Type:	RLFA
Action Status:	FOLOFF
Action Date:	3/22/2006
Response Action Outcome:	C2
Action Type:	Activity and Use Limitation
Action Status:	Transmittal, Notice, or Notification Received
Action Date:	3/25/2008
Response Action Outcome:	C2
Action Type:	Release Abatement Measure
Action Status:	Status or Interim Report Received

Map ID
Direction
Distance
Elevation

MAP FINDINGS

Site

Database(s)

EDR ID Number
EPA ID Number

NEAR CAMBRIDGE ST (Continued)

S109489554

Action Date:	3/31/2004
Response Action Outcome:	C2
Action Type:	RLFA
Action Status:	FLDRAN
Action Date:	3/9/2006
Response Action Outcome:	C2
Action Type:	Response Action Outcome - RAO
Action Status:	Inspection and Monitoring Report Received
Action Date:	3/9/2015
Response Action Outcome:	C2
Action Type:	An activity type that is related to an Audit
Action Status:	Notice of Non-compliance related to an Audit
Action Date:	4/14/2006
Response Action Outcome:	C2
Action Type:	Release Abatement Measure
Action Status:	Level II - Audit Inspection
Action Date:	4/14/2006
Response Action Outcome:	C2
Action Type:	An activity type that is related to an Audit
Action Status:	AFUPLN
Action Date:	5/1/2006
Response Action Outcome:	C2
Action Type:	Tier Classification
Action Status:	Tier 2 Extension
Action Date:	5/17/2007
Response Action Outcome:	C2
Action Type:	Response Action Outcome - RAO
Action Status:	RAO Statement Received
Action Date:	5/17/2007
Response Action Outcome:	C2
Action Type:	RLFA
Action Status:	FOLOFF
Action Date:	5/27/2008
Response Action Outcome:	C2
Action Type:	Release Abatement Measure
Action Status:	Status or Interim Report Received
Action Date:	5/5/2005
Response Action Outcome:	C2
Action Type:	Phase 2
Action Status:	Scope of Work Received
Action Date:	7/12/2004
Response Action Outcome:	C2
Action Type:	Response Action Outcome - RAO
Action Status:	Inspection and Monitoring Report Received
Action Date:	7/16/2013
Response Action Outcome:	C2

Map ID
Direction
Distance
Elevation

MAP FINDINGS

Site

Database(s)

EDR ID Number
EPA ID Number

NEAR CAMBRIDGE ST (Continued)

S109489554

Action Type:	Release Abatement Measure
Action Status:	Completion Statement Received
Action Date:	7/20/2010
Response Action Outcome:	C2
Action Type:	Response Action Outcome - RAO
Action Status:	Periodic Review Opinion Evaluating Temp Solution
Action Date:	7/20/2010
Response Action Outcome:	C2
Action Type:	RNF
Action Status:	Reportable Release under MGL 21E
Action Date:	7/26/2004
Response Action Outcome:	C2
Action Type:	Release Abatement Measure
Action Status:	Status or Interim Report Received
Action Date:	7/27/2006
Response Action Outcome:	C2
Action Type:	Release Abatement Measure
Action Status:	Status or Interim Report Received
Action Date:	7/30/2004
Response Action Outcome:	C2
Action Type:	Tier Classification
Action Status:	Tier 2 Extension
Action Date:	7/31/2008
Response Action Outcome:	C2
Action Type:	Release Abatement Measure
Action Status:	Status or Interim Report Received
Action Date:	7/31/2008
Response Action Outcome:	C2
Action Type:	Response Action Outcome - RAO
Action Status:	Periodic Review Opinion Evaluating Temp Solution
Action Date:	7/9/2012
Response Action Outcome:	C2
Action Type:	Release Abatement Measure
Action Status:	Status or Interim Report Received
Action Date:	8/1/2005
Response Action Outcome:	C2
Action Type:	Release Abatement Measure
Action Status:	Status or Interim Report Received
Action Date:	8/21/2003
Response Action Outcome:	C2
Action Type:	Release Disposition
Action Status:	Reportable Release under MGL 21E
Action Date:	8/24/2000
Response Action Outcome:	C2
Action Type:	RNF
Action Status:	Reportable Release under MGL 21E

Map ID
Direction
Distance
Elevation

MAP FINDINGS

Site

Database(s)

EDR ID Number
EPA ID Number

NEAR CAMBRIDGE ST (Continued)

S109489554

Action Date:	8/24/2000
Response Action Outcome:	C2
Action Type:	Tier Classification
Action Status:	Tier 2 Classification
Action Date:	8/24/2001
Response Action Outcome:	C2
Action Type:	Tier Classification
Action Status:	Transmittal, Notice, or Notification Received
Action Date:	8/24/2001
Response Action Outcome:	C2
Action Type:	Phase 1
Action Status:	Completion Statement Received
Action Date:	8/24/2001
Response Action Outcome:	C2
Action Type:	Release Abatement Measure
Action Status:	Written Plan Received
Action Date:	8/29/2002
Response Action Outcome:	C2
Action Type:	Response Action Outcome - RAO
Action Status:	Level I - Technical Screen Audit
Action Date:	8/30/2011
Response Action Outcome:	C2
Action Type:	Release Abatement Measure
Action Status:	Status or Interim Report Received
Action Date:	8/8/2007
Response Action Outcome:	C2
Action Type:	RLFA
Action Status:	FOLOFF
Action Date:	9/10/2008
Response Action Outcome:	C2
Action Type:	Release Abatement Measure
Action Status:	Modified Revised or Updated Plan Received
Action Date:	9/11/2007
Response Action Outcome:	C2
Action Type:	Tier Classification
Action Status:	Legal Notice Published
Action Date:	9/20/2001
Response Action Outcome:	C2
Action Type:	Tier Classification
Action Status:	Tier 2 Transfer
Action Date:	9/20/2002
Response Action Outcome:	C2
Action Type:	Release Abatement Measure
Action Status:	Modified Revised or Updated Plan Received
Action Date:	9/29/2004
Response Action Outcome:	C2

Map ID
Direction
Distance
Elevation

MAP FINDINGS

Site

Database(s)

EDR ID Number
EPA ID Number

NEAR CAMBRIDGE ST (Continued)

S109489554

Action Type: Phase 2
Action Status: Completion Statement Received
Action Date: 9/30/2005
Response Action Outcome: C2

Action Type: Tier Classification
Action Status: RTN Linked to TCLASS Via Tier Classification Submittal
Action Date: 9/30/2005
Response Action Outcome: C2

Action Type: Phase 3
Action Status: Completion Statement Received
Action Date: 9/30/2005
Response Action Outcome: C2

LUST:

Facility:

Release Tracking Number/Current Status: 3-0019867 / RAO
Status Date: 05/17/2007
Source Type: UST
Release Town: BOSTON
Notification Date: 08/24/2000
Category: 120 DY
Associated ID: 3-0019867
Phase: PHASE IV
Response Action Outcome: C2 - C2
Oil Or Haz Material: Oil and Hazardous Material

Source: UNKNOWN
Source: UST

[Click here to access the MA DEP site for this facility:](#)

Chemicals:

Chemical: BENZO[A]ANTHRACENE
Quantity: 23 milligrams per kilogram
Chemical: BENZO[A]PYRENE
Quantity: 18 milligrams per kilogram
Chemical: BENZO[B]FLUORANTHENE
Quantity: 20 milligrams per kilogram
Chemical: CHRYSENE
Quantity: 22 milligrams per kilogram
Chemical: C11 THRU C22 AROMATIC HYDROCARBONS
Quantity: 370 milligrams per kilogram
Chemical: INDENO(1,2,3-CD)PYRENE
Quantity: 8.3 milligrams per kilogram

Actions:

Action Type: Response Action Outcome - RAO
Action Status: Periodic Review Opinion Evaluating Temp Solution
Action Date: 1/10/2012
Response Action Outcome: C2

Map ID
Direction
Distance
Elevation

MAP FINDINGS

Site

Database(s)

EDR ID Number
EPA ID Number

NEAR CAMBRIDGE ST (Continued)

S109489554

Action Type:	Release Abatement Measure
Action Status:	Status or Interim Report Received
Action Date:	1/31/2006
Response Action Outcome:	C2
Action Type:	Response Action Outcome - RAO
Action Status:	Periodic Review Opinion Evaluating Temp Solution
Action Date:	1/7/2011
Response Action Outcome:	C2
Action Type:	Response Action Outcome - RAO
Action Status:	Inspection and Monitoring Report Received
Action Date:	1/8/2013
Response Action Outcome:	C2
Action Type:	Release Abatement Measure
Action Status:	Written Plan Received
Action Date:	10/2/2002
Response Action Outcome:	C2
Action Type:	Release Abatement Measure
Action Status:	Fee Received - FMCRA Use Only
Action Date:	10/3/2002
Response Action Outcome:	C2
Action Type:	Activity and Use Limitation
Action Status:	Legal Notice Published
Action Date:	11/14/2008
Response Action Outcome:	C2
Action Type:	Response Action Outcome - RAO
Action Status:	Periodic Review Opinion Evaluating Temp Solution
Action Date:	11/3/2011
Response Action Outcome:	C2
Action Type:	A Notice sent to a Potentially Responsible Party (PRP)
Action Status:	A MassDEP piece of correspondence was issued (approvals, NORs, etc.)
Action Date:	11/7/2000
Response Action Outcome:	C2
Action Type:	Release Abatement Measure
Action Status:	Modified Revised or Updated Plan Received
Action Date:	11/7/2005
Response Action Outcome:	C2
Action Type:	Response Action Outcome - RAO
Action Status:	Inspection and Monitoring Report Received
Action Date:	12/11/2014
Response Action Outcome:	C2
Action Type:	Activity and Use Limitation
Action Status:	Amendment Received or Issued
Action Date:	12/15/2008
Response Action Outcome:	C2
Action Type:	Release Abatement Measure
Action Status:	Modified Revised or Updated Plan Received

Map ID
Direction
Distance
Elevation

MAP FINDINGS

Site

Database(s)

EDR ID Number
EPA ID Number

NEAR CAMBRIDGE ST (Continued)

S109489554

Action Date:	12/21/2004
Response Action Outcome:	C2
Action Type:	Release Abatement Measure
Action Status:	Completion Statement Received
Action Date:	12/23/2002
Response Action Outcome:	C2
Action Type:	An activity type that is related to an Audit
Action Status:	NOA
Action Date:	12/3/2008
Response Action Outcome:	C2
Action Type:	An activity type that is related to an Audit
Action Status:	NAFNVD
Action Date:	12/30/2008
Response Action Outcome:	C2
Action Type:	Phase 4
Action Status:	Written Plan Received
Action Date:	2/10/2006
Response Action Outcome:	C2
Action Type:	Release Abatement Measure
Action Status:	Status or Interim Report Received
Action Date:	2/12/2003
Response Action Outcome:	C2
Action Type:	Release Abatement Measure
Action Status:	Status or Interim Report Received
Action Date:	2/28/2007
Response Action Outcome:	C2
Action Type:	Release Abatement Measure
Action Status:	Status or Interim Report Received
Action Date:	2/4/2005
Response Action Outcome:	C2
Action Type:	Release Abatement Measure
Action Status:	Status or Interim Report Received
Action Date:	2/8/2008
Response Action Outcome:	C2
Action Type:	Activity and Use Limitation
Action Status:	Legal Notice Published
Action Date:	3/14/2008
Response Action Outcome:	C2
Action Type:	RLFA
Action Status:	FOLOFF
Action Date:	3/22/2006
Response Action Outcome:	C2
Action Type:	Activity and Use Limitation
Action Status:	Transmittal, Notice, or Notification Received
Action Date:	3/25/2008
Response Action Outcome:	C2

Map ID
Direction
Distance
Elevation

MAP FINDINGS

Site

Database(s)

EDR ID Number
EPA ID Number

NEAR CAMBRIDGE ST (Continued)

S109489554

Action Type:	Release Abatement Measure
Action Status:	Status or Interim Report Received
Action Date:	3/31/2004
Response Action Outcome:	C2
Action Type:	RLFA
Action Status:	FLDRAN
Action Date:	3/9/2006
Response Action Outcome:	C2
Action Type:	Response Action Outcome - RAO
Action Status:	Inspection and Monitoring Report Received
Action Date:	3/9/2015
Response Action Outcome:	C2
Action Type:	An activity type that is related to an Audit
Action Status:	Notice of Non-compliance related to an Audit
Action Date:	4/14/2006
Response Action Outcome:	C2
Action Type:	Release Abatement Measure
Action Status:	Level II - Audit Inspection
Action Date:	4/14/2006
Response Action Outcome:	C2
Action Type:	An activity type that is related to an Audit
Action Status:	AFUPLN
Action Date:	5/1/2006
Response Action Outcome:	C2
Action Type:	Tier Classification
Action Status:	Tier 2 Extension
Action Date:	5/17/2007
Response Action Outcome:	C2
Action Type:	Response Action Outcome - RAO
Action Status:	RAO Statement Received
Action Date:	5/17/2007
Response Action Outcome:	C2
Action Type:	RLFA
Action Status:	FOLOFF
Action Date:	5/27/2008
Response Action Outcome:	C2
Action Type:	Release Abatement Measure
Action Status:	Status or Interim Report Received
Action Date:	5/5/2005
Response Action Outcome:	C2
Action Type:	Phase 2
Action Status:	Scope of Work Received
Action Date:	7/12/2004
Response Action Outcome:	C2
Action Type:	Response Action Outcome - RAO
Action Status:	Inspection and Monitoring Report Received

Map ID
Direction
Distance
Elevation

MAP FINDINGS

Site

Database(s)

EDR ID Number
EPA ID Number

NEAR CAMBRIDGE ST (Continued)

S109489554

Action Date:	7/16/2013
Response Action Outcome:	C2
Action Type:	Release Abatement Measure
Action Status:	Completion Statement Received
Action Date:	7/20/2010
Response Action Outcome:	C2
Action Type:	Response Action Outcome - RAO
Action Status:	Periodic Review Opinion Evaluating Temp Solution
Action Date:	7/20/2010
Response Action Outcome:	C2
Action Type:	RNF
Action Status:	Reportable Release under MGL 21E
Action Date:	7/26/2004
Response Action Outcome:	C2
Action Type:	Release Abatement Measure
Action Status:	Status or Interim Report Received
Action Date:	7/27/2006
Response Action Outcome:	C2
Action Type:	Release Abatement Measure
Action Status:	Status or Interim Report Received
Action Date:	7/30/2004
Response Action Outcome:	C2
Action Type:	Tier Classification
Action Status:	Tier 2 Extension
Action Date:	7/31/2008
Response Action Outcome:	C2
Action Type:	Release Abatement Measure
Action Status:	Status or Interim Report Received
Action Date:	7/31/2008
Response Action Outcome:	C2
Action Type:	Response Action Outcome - RAO
Action Status:	Periodic Review Opinion Evaluating Temp Solution
Action Date:	7/9/2012
Response Action Outcome:	C2
Action Type:	Release Abatement Measure
Action Status:	Status or Interim Report Received
Action Date:	8/1/2005
Response Action Outcome:	C2
Action Type:	Release Abatement Measure
Action Status:	Status or Interim Report Received
Action Date:	8/21/2003
Response Action Outcome:	C2
Action Type:	Release Disposition
Action Status:	Reportable Release under MGL 21E
Action Date:	8/24/2000
Response Action Outcome:	C2

Map ID
Direction
Distance
Elevation

MAP FINDINGS

Site

Database(s)

EDR ID Number
EPA ID Number

NEAR CAMBRIDGE ST (Continued)

S109489554

Action Type:	RNF
Action Status:	Reportable Release under MGL 21E
Action Date:	8/24/2000
Response Action Outcome:	C2
Action Type:	Tier Classification
Action Status:	Tier 2 Classification
Action Date:	8/24/2001
Response Action Outcome:	C2
Action Type:	Tier Classification
Action Status:	Transmittal, Notice, or Notification Received
Action Date:	8/24/2001
Response Action Outcome:	C2
Action Type:	Phase 1
Action Status:	Completion Statement Received
Action Date:	8/24/2001
Response Action Outcome:	C2
Action Type:	Release Abatement Measure
Action Status:	Written Plan Received
Action Date:	8/29/2002
Response Action Outcome:	C2
Action Type:	Response Action Outcome - RAO
Action Status:	Level I - Technical Screen Audit
Action Date:	8/30/2011
Response Action Outcome:	C2
Action Type:	Release Abatement Measure
Action Status:	Status or Interim Report Received
Action Date:	8/8/2007
Response Action Outcome:	C2
Action Type:	RLFA
Action Status:	FOLOFF
Action Date:	9/10/2008
Response Action Outcome:	C2
Action Type:	Release Abatement Measure
Action Status:	Modified Revised or Updated Plan Received
Action Date:	9/11/2007
Response Action Outcome:	C2
Action Type:	Tier Classification
Action Status:	Legal Notice Published
Action Date:	9/20/2001
Response Action Outcome:	C2
Action Type:	Tier Classification
Action Status:	Tier 2 Transfer
Action Date:	9/20/2002
Response Action Outcome:	C2
Action Type:	Release Abatement Measure
Action Status:	Modified Revised or Updated Plan Received

Map ID
Direction
Distance
Elevation

MAP FINDINGS

Site

Database(s)

EDR ID Number
EPA ID Number

NEAR CAMBRIDGE ST (Continued)

S109489554

Action Date: 9/29/2004
Response Action Outcome: C2

Action Type: Phase 2
Action Status: Completion Statement Received
Action Date: 9/30/2005
Response Action Outcome: C2

Action Type: Tier Classification
Action Status: RTN Linked to TCLASS Via Tier Classification Submittal
Action Date: 9/30/2005
Response Action Outcome: C2

Action Type: Phase 3
Action Status: Completion Statement Received
Action Date: 9/30/2005
Response Action Outcome: C2

INST CONTROL:

Release Tracking Number: 3-0019867
Action Type: AUL
Action Stat: AMEND
Action Date: 12/15/2008
Response Action Outcome: C2 - C2

Release Tracking Number: 3-0019867
Action Type: AUL
Action Stat: LEGNOT
Action Date: 03/14/2008
Response Action Outcome: C2 - C2

Release Tracking Number: 3-0019867
Action Type: AUL
Action Stat: LEGNOT
Action Date: 11/14/2008
Response Action Outcome: C2 - C2

Release Tracking Number: 3-0019867
Action Type: AUL
Action Stat: RECPT
Action Date: 03/25/2008
Response Action Outcome: C2 - C2

Release:

Release Tracking Number/Current Status: 3-0019867 / RAO
Primary ID: 3-0019867
Official City: BOSTON
Notification: 08/24/2000
Category: 120 DY
Status Date: 05/17/2007
Phase: PHASE IV
Response Action Outcome: C2 - C2
Oil / Haz Material Type: Oil and Hazardous Material

MAP FINDINGS

NEAR CAMBRIDGE ST (Continued)

S109489554

Click here to access the MA DEP site for this facility:

Actions:

- | | |
|--------------------------|--|
| Action Type: | Response Action Outcome - RAO |
| Action Status: | Periodic Review Opinion Evaluating Temp Solution |
| Action Date: | 1/10/2012 |
| Response Action Outcome: | C2 |
| | |
| Action Type: | Release Abatement Measure |
| Action Status: | Status or Interim Report Received |
| Action Date: | 1/31/2006 |
| Response Action Outcome: | C2 |
| | |
| Action Type: | Response Action Outcome - RAO |
| Action Status: | Periodic Review Opinion Evaluating Temp Solution |
| Action Date: | 1/7/2011 |
| Response Action Outcome: | C2 |
| | |
| Action Type: | Response Action Outcome - RAO |
| Action Status: | Inspection and Monitoring Report Received |
| Action Date: | 1/8/2013 |
| Response Action Outcome: | C2 |
| | |
| Action Type: | Release Abatement Measure |
| Action Status: | Written Plan Received |
| Action Date: | 10/2/2002 |
| Response Action Outcome: | C2 |
| | |
| Action Type: | Release Abatement Measure |
| Action Status: | Fee Received - FMCRA Use Only |
| Action Date: | 10/3/2002 |
| Response Action Outcome: | C2 |
| | |
| Action Type: | Activity and Use Limitation |
| Action Status: | Legal Notice Published |
| Action Date: | 11/14/2008 |
| Response Action Outcome: | C2 |
| | |
| Action Type: | Response Action Outcome - RAO |
| Action Status: | Periodic Review Opinion Evaluating Temp Solution |
| Action Date: | 11/3/2011 |
| Response Action Outcome: | C2 |
| | |
| Action Type: | A Notice sent to a Potentially Responsible Party (PRP) |
| Action Status: | A MassDEP piece of correspondence was issued (approvals, NORs, etc.) |
| Action Date: | 11/7/2000 |
| Response Action Outcome: | C2 |
| | |
| Action Type: | Release Abatement Measure |
| Action Status: | Modified Revised or Updated Plan Received |
| Action Date: | 11/7/2005 |
| Response Action Outcome: | C2 |
| | |
| Action Type: | Response Action Outcome - RAO |
| Action Status: | Inspection and Monitoring Report Received |
| Action Date: | 12/11/2014 |
| Response Action Outcome: | C2 |

Map ID
Direction
Distance
Elevation

MAP FINDINGS

Site

Database(s)

EDR ID Number
EPA ID Number

NEAR CAMBRIDGE ST (Continued)

S109489554

Action Type:	Activity and Use Limitation
Action Status:	Amendment Received or Issued
Action Date:	12/15/2008
Response Action Outcome:	C2
Action Type:	Release Abatement Measure
Action Status:	Modified Revised or Updated Plan Received
Action Date:	12/21/2004
Response Action Outcome:	C2
Action Type:	Release Abatement Measure
Action Status:	Completion Statement Received
Action Date:	12/23/2002
Response Action Outcome:	C2
Action Type:	An activity type that is related to an Audit
Action Status:	NOA
Action Date:	12/3/2008
Response Action Outcome:	C2
Action Type:	An activity type that is related to an Audit
Action Status:	NAFNVD
Action Date:	12/30/2008
Response Action Outcome:	C2
Action Type:	Phase 4
Action Status:	Written Plan Received
Action Date:	2/10/2006
Response Action Outcome:	C2
Action Type:	Release Abatement Measure
Action Status:	Status or Interim Report Received
Action Date:	2/12/2003
Response Action Outcome:	C2
Action Type:	Release Abatement Measure
Action Status:	Status or Interim Report Received
Action Date:	2/28/2007
Response Action Outcome:	C2
Action Type:	Release Abatement Measure
Action Status:	Status or Interim Report Received
Action Date:	2/4/2005
Response Action Outcome:	C2
Action Type:	Release Abatement Measure
Action Status:	Status or Interim Report Received
Action Date:	2/8/2008
Response Action Outcome:	C2
Action Type:	Activity and Use Limitation
Action Status:	Legal Notice Published
Action Date:	3/14/2008
Response Action Outcome:	C2
Action Type:	RLFA
Action Status:	FOLOFF

Map ID
Direction
Distance
Elevation

MAP FINDINGS

Site

Database(s)

EDR ID Number
EPA ID Number

NEAR CAMBRIDGE ST (Continued)

S109489554

Action Date:	3/22/2006
Response Action Outcome:	C2
Action Type:	Activity and Use Limitation
Action Status:	Transmittal, Notice, or Notification Received
Action Date:	3/25/2008
Response Action Outcome:	C2
Action Type:	Release Abatement Measure
Action Status:	Status or Interim Report Received
Action Date:	3/31/2004
Response Action Outcome:	C2
Action Type:	RLFA
Action Status:	FLDRAN
Action Date:	3/9/2006
Response Action Outcome:	C2
Action Type:	Response Action Outcome - RAO
Action Status:	Inspection and Monitoring Report Received
Action Date:	3/9/2015
Response Action Outcome:	C2
Action Type:	An activity type that is related to an Audit
Action Status:	Notice of Non-compliance related to an Audit
Action Date:	4/14/2006
Response Action Outcome:	C2
Action Type:	Release Abatement Measure
Action Status:	Level II - Audit Inspection
Action Date:	4/14/2006
Response Action Outcome:	C2
Action Type:	An activity type that is related to an Audit
Action Status:	AFUPLN
Action Date:	5/1/2006
Response Action Outcome:	C2
Action Type:	Tier Classification
Action Status:	Tier 2 Extension
Action Date:	5/17/2007
Response Action Outcome:	C2
Action Type:	Response Action Outcome - RAO
Action Status:	RAO Statement Received
Action Date:	5/17/2007
Response Action Outcome:	C2
Action Type:	RLFA
Action Status:	FOLOFF
Action Date:	5/27/2008
Response Action Outcome:	C2
Action Type:	Release Abatement Measure
Action Status:	Status or Interim Report Received
Action Date:	5/5/2005
Response Action Outcome:	C2

Map ID
Direction
Distance
Elevation

MAP FINDINGS

Site

Database(s)

EDR ID Number
EPA ID Number

NEAR CAMBRIDGE ST (Continued)

S109489554

Action Type:	Phase 2
Action Status:	Scope of Work Received
Action Date:	7/12/2004
Response Action Outcome:	C2
Action Type:	Response Action Outcome - RAO
Action Status:	Inspection and Monitoring Report Received
Action Date:	7/16/2013
Response Action Outcome:	C2
Action Type:	Release Abatement Measure
Action Status:	Completion Statement Received
Action Date:	7/20/2010
Response Action Outcome:	C2
Action Type:	Response Action Outcome - RAO
Action Status:	Periodic Review Opinion Evaluating Temp Solution
Action Date:	7/20/2010
Response Action Outcome:	C2
Action Type:	RNF
Action Status:	Reportable Release under MGL 21E
Action Date:	7/26/2004
Response Action Outcome:	C2
Action Type:	Release Abatement Measure
Action Status:	Status or Interim Report Received
Action Date:	7/27/2006
Response Action Outcome:	C2
Action Type:	Release Abatement Measure
Action Status:	Status or Interim Report Received
Action Date:	7/30/2004
Response Action Outcome:	C2
Action Type:	Tier Classification
Action Status:	Tier 2 Extension
Action Date:	7/31/2008
Response Action Outcome:	C2
Action Type:	Release Abatement Measure
Action Status:	Status or Interim Report Received
Action Date:	7/31/2008
Response Action Outcome:	C2
Action Type:	Response Action Outcome - RAO
Action Status:	Periodic Review Opinion Evaluating Temp Solution
Action Date:	7/9/2012
Response Action Outcome:	C2
Action Type:	Release Abatement Measure
Action Status:	Status or Interim Report Received
Action Date:	8/1/2005
Response Action Outcome:	C2
Action Type:	Release Abatement Measure
Action Status:	Status or Interim Report Received

Map ID
Direction
Distance
Elevation

MAP FINDINGS

Site

Database(s)

EDR ID Number
EPA ID Number

NEAR CAMBRIDGE ST (Continued)

S109489554

Action Date:	8/21/2003
Response Action Outcome:	C2
Action Type:	Release Disposition
Action Status:	Reportable Release under MGL 21E
Action Date:	8/24/2000
Response Action Outcome:	C2
Action Type:	RNF
Action Status:	Reportable Release under MGL 21E
Action Date:	8/24/2000
Response Action Outcome:	C2
Action Type:	Tier Classification
Action Status:	Tier 2 Classification
Action Date:	8/24/2001
Response Action Outcome:	C2
Action Type:	Tier Classification
Action Status:	Transmittal, Notice, or Notification Received
Action Date:	8/24/2001
Response Action Outcome:	C2
Action Type:	Phase 1
Action Status:	Completion Statement Received
Action Date:	8/24/2001
Response Action Outcome:	C2
Action Type:	Release Abatement Measure
Action Status:	Written Plan Received
Action Date:	8/29/2002
Response Action Outcome:	C2
Action Type:	Response Action Outcome - RAO
Action Status:	Level I - Technical Screen Audit
Action Date:	8/30/2011
Response Action Outcome:	C2
Action Type:	Release Abatement Measure
Action Status:	Status or Interim Report Received
Action Date:	8/8/2007
Response Action Outcome:	C2
Action Type:	RLFA
Action Status:	FOLOFF
Action Date:	9/10/2008
Response Action Outcome:	C2
Action Type:	Release Abatement Measure
Action Status:	Modified Revised or Updated Plan Received
Action Date:	9/11/2007
Response Action Outcome:	C2
Action Type:	Tier Classification
Action Status:	Legal Notice Published
Action Date:	9/20/2001
Response Action Outcome:	C2

Map ID
Direction
Distance
Elevation

MAP FINDINGS

Site

Database(s)

EDR ID Number
EPA ID Number

NEAR CAMBRIDGE ST (Continued)

S109489554

Action Type:	Tier Classification
Action Status:	Tier 2 Transfer
Action Date:	9/20/2002
Response Action Outcome:	C2
Action Type:	Release Abatement Measure
Action Status:	Modified Revised or Updated Plan Received
Action Date:	9/29/2004
Response Action Outcome:	C2
Action Type:	Phase 2
Action Status:	Completion Statement Received
Action Date:	9/30/2005
Response Action Outcome:	C2
Action Type:	Tier Classification
Action Status:	RTN Linked to TCLASS Via Tier Classification Submittal
Action Date:	9/30/2005
Response Action Outcome:	C2
Action Type:	Phase 3
Action Status:	Completion Statement Received
Action Date:	9/30/2005
Response Action Outcome:	C2

Chemicals:

Chemical:	BENZO[A]ANTHRACENE
Quantity:	23 milligrams per kilogram
Chemical:	BENZO[A]PYRENE
Quantity:	18 milligrams per kilogram
Chemical:	BENZO[B]FLUORANTHENE
Quantity:	20 milligrams per kilogram
Chemical:	CHRYSENE
Quantity:	22 milligrams per kilogram
Chemical:	C11 THRU C22 AROMATIC HYDROCARBONS
Quantity:	370 milligrams per kilogram
Chemical:	INDENO(1,2,3-CD)PYRENE
Quantity:	8.3 milligrams per kilogram
Source:	UNKNOWN
Source:	UST

ENFORCEMENT:

Region:	NERO
DEP Region:	NERO
DEP Program:	3R
DEP Bureau:	BWSC
Program:	BWSC
Program Id:	3-0019867
High Or Low Level Enforcement:	LLE
FMF #:	Not reported
Comptroller Billing Name:	Not reported
Town Where Violation Occurred:	Not reported
Date Executed:	04/14/2006
ENF #:	NON-NE-06-3R017
Document Type:	NON
AG Ref (Y/N):	Not reported

Map ID
Direction
Distance
Elevation

MAP FINDINGS

Site

Database(s)

EDR ID Number
EPA ID Number

NEAR CAMBRIDGE ST (Continued)

S109489554

Doc Archived (Y/N): Not reported
EJ Community (Y/N): Not reported
Regional Comment: Not reported
Final Payment Due Date: Not reported
ACOP \$: Not reported
PAN \$: Not reported
EMS (Y/N): Not reported
EMS\$: Not reported
SEP (Y/N): Not reported
SEP \$: Not reported
Demand \$: Not reported
Suspended \$: Not reported
Ownership: Commercially Owned

AM204
NNE
1/2-1
0.915 mi.
4829 ft.

HARVARD BUSINESS SCHOOL
49 HARVARD WAY
ALLSTON, MA

MA SHWS S111277261
MA RELEASE N/A

Site 1 of 3 in cluster AM

Relative:
Lower
Actual:
35 ft.

SHWS:
Release Tracking Number/Current Status: 3-0030090 / RAO
Release Town: BOSTON
Notification Date: 06/21/2011
Category: TWO HR
Associated ID: Not reported
Current Status: **Response Action Outcome**
Status Date: 08/18/2011
Phase: Not reported
Response Action Outcome: A1 - A permanent solution has been achieved. Contamination has been reduced to background or a threat of release has been eliminated.
Oil Or Haz Material: Oil and Hazardous Material
Location Type: SCHOOL
Source: COMPACTOR

[Click here to access the MA DEP site for this facility:](#)

Chemicals:
Chemical: VEGETABLE OIL
Quantity: 10 gallons
Chemical: BIODEGRADABLE FUEL
Quantity: 15 gallons

Actions:
Action Type: Release Disposition
Action Status: Reportable Release under MGL 21E
Action Date: 6/21/2011
Response Action Outcome: A permanent solution has been achieved. Contamination has been reduced to background or a threat of release has been eliminated.

Action Type: Immediate Response Action
Action Status: Oral Approval of Plan or Action
Action Date: 6/21/2011
Response Action Outcome: A permanent solution has been achieved. Contamination has been reduced to background or a threat of release has been eliminated.

Action Type: RNFE

Map ID
Direction
Distance
Elevation

MAP FINDINGS

Site

Database(s)

EDR ID Number
EPA ID Number

HARVARD BUSINESS SCHOOL (Continued)

S111277261

Action Status: Transmittal, Notice, or Notification Received
Action Date: 8/18/2011
Response Action Outcome: A permanent solution has been achieved. Contamination has been reduced to background or a threat of release has been eliminated.

Action Type: Response Action Outcome - RAO
Action Status: RAO Statement Received
Action Date: 8/18/2011
Response Action Outcome: A permanent solution has been achieved. Contamination has been reduced to background or a threat of release has been eliminated.

Action Type: RNF
Action Status: Reportable Release under MGL 21E
Action Date: 8/18/2011
Response Action Outcome: A permanent solution has been achieved. Contamination has been reduced to background or a threat of release has been eliminated.

Action Type: A Notice sent to a Potentially Responsible Party (PRP)
Action Status: A MassDEP piece of correspondence was issued (approvals, NORs, etc.
Action Date: 8/5/2011
Response Action Outcome: A permanent solution has been achieved. Contamination has been reduced to background or a threat of release has been eliminated.

Action Type: RLFA
Action Status: FOLOFF
Action Date: 9/6/2011
Response Action Outcome: A permanent solution has been achieved. Contamination has been reduced to background or a threat of release has been eliminated.

Release:

Release Tracking Number/Current Status: 3-0030090 / RAO
Primary ID: Not reported
Official City: BOSTON
Notification: 06/21/2011
Category: TWO HR
Status Date: 08/18/2011
Phase: Not reported
Response Action Outcome: A1 - A permanent solution has been achieved. Contamination has been reduced to background or a threat of release has been eliminated.
Oil / Haz Material Type: Oil and Hazardous Material

[Click here to access the MA DEP site for this facility:](#)

Actions:

Action Type: Release Disposition
Action Status: Reportable Release under MGL 21E
Action Date: 6/21/2011
Response Action Outcome: A permanent solution has been achieved. Contamination has been reduced to background or a threat of release has been eliminated.

Action Type: Immediate Response Action
Action Status: Oral Approval of Plan or Action
Action Date: 6/21/2011
Response Action Outcome: A permanent solution has been achieved. Contamination has been reduced to background or a threat of release has been eliminated.

Map ID
Direction
Distance
Elevation

MAP FINDINGS

Site

Database(s)

EDR ID Number
EPA ID Number

HARVARD BUSINESS SCHOOL (Continued)

S111277261

Action Type: RNFE
Action Status: Transmittal, Notice, or Notification Received
Action Date: 8/18/2011
Response Action Outcome: A permanent solution has been achieved. Contamination has been reduced to background or a threat of release has been eliminated.

Action Type: Response Action Outcome - RAO
Action Status: RAO Statement Received
Action Date: 8/18/2011
Response Action Outcome: A permanent solution has been achieved. Contamination has been reduced to background or a threat of release has been eliminated.

Action Type: RNF
Action Status: Reportable Release under MGL 21E
Action Date: 8/18/2011
Response Action Outcome: A permanent solution has been achieved. Contamination has been reduced to background or a threat of release has been eliminated.

Action Type: A Notice sent to a Potentially Responsible Party (PRP)
Action Status: A MassDEP piece of correspondence was issued (approvals, NORs, etc.
Action Date: 8/5/2011
Response Action Outcome: A permanent solution has been achieved. Contamination has been reduced to background or a threat of release has been eliminated.

Action Type: RLFA
Action Status: FOLOFF
Action Date: 9/6/2011
Response Action Outcome: A permanent solution has been achieved. Contamination has been reduced to background or a threat of release has been eliminated.

Chemicals:
Chemical: VEGETABLE OIL
Quantity: 10 gallons
Chemical: BIODEGRADABLE FUEL
Quantity: 15 gallons
Location Type: SCHOOL
Source: COMPACTOR

AM205
NNE
1/2-1
0.915 mi.
4829 ft.

HARVARD BUSINESS SCHOOL - BAKER HALL
45 HARVARD WAY
ALLSTON, MA 02163
Site 2 of 3 in cluster AM

MA SHWS S116358051
MA RELEASE N/A

Relative:
Lower
Actual:
35 ft.

SHWS:
Release Tracking Number/Current Status: 3-0032047 / RAO
Release Town: BOSTON
Notification Date: 03/13/2014
Category: 120 DY
Associated ID: Not reported
Current Status: Response Action Outcome
Status Date: 04/23/2014
Phase: Not reported
Response Action Outcome: B1 - Remedial actions have not been conducted because a level of No Significant Risk exists.
Oil Or Haz Material: Hazardous Material
Source: UNKNOWN

Map ID
Direction
Distance
Elevation

MAP FINDINGS

Site

Database(s)

EDR ID Number
EPA ID Number

HARVARD BUSINESS SCHOOL - BAKER HALL (Continued)

S116358051

[Click here to access the MA DEP site for this facility:](#)

Chemicals:

Chemical: MERCURY
Quantity: 23.8 milligrams per kilogram

Actions:

Action Type: RNF
Action Status: Reportable Release under MGL 21E
Action Date: 3/13/2014
Response Action Outcome: Remedial actions have not been conducted because a level of No Significant Risk exists.

Action Type: RNFE
Action Status: Transmittal, Notice, or Notification Received
Action Date: 3/13/2014
Response Action Outcome: Remedial actions have not been conducted because a level of No Significant Risk exists.

Action Type: Release Disposition
Action Status: Reportable Release under MGL 21E
Action Date: 3/13/2014
Response Action Outcome: Remedial actions have not been conducted because a level of No Significant Risk exists.

Action Type: A Notice sent to a Potentially Responsible Party (PRP)
Action Status: A MassDEP piece of correspondence was issued (approvals, NORs, etc.)
Action Date: 3/28/2014
Response Action Outcome: Remedial actions have not been conducted because a level of No Significant Risk exists.

Action Type: Response Action Outcome - RAO
Action Status: RAO Statement Received
Action Date: 4/23/2014
Response Action Outcome: Remedial actions have not been conducted because a level of No Significant Risk exists.

Action Type: Response Action Outcome - RAO
Action Status: Level I - Technical Screen Audit
Action Date: 9/15/2014
Response Action Outcome: Remedial actions have not been conducted because a level of No Significant Risk exists.

Release:

Release Tracking Number/Current Status: 3-0032047 / RAO
Primary ID: Not reported
Official City: BOSTON
Notification: 03/13/2014
Category: 120 DY
Status Date: 04/23/2014
Phase: Not reported
Response Action Outcome: B1 - Remedial actions have not been conducted because a level of No Significant Risk exists.
Oil / Haz Material Type: Hazardous Material

Map ID
Direction
Distance
Elevation

MAP FINDINGS

Site

Database(s)

EDR ID Number
EPA ID Number

HARVARD BUSINESS SCHOOL - BAKER HALL (Continued)

S116358051

Click here to access the MA DEP site for this facility:

Actions:

Action Type:	RNF
Action Status:	Reportable Release under MGL 21E
Action Date:	3/13/2014
Response Action Outcome:	Remedial actions have not been conducted because a level of No Significant Risk exists.
Action Type:	RNFE
Action Status:	Transmittal, Notice, or Notification Received
Action Date:	3/13/2014
Response Action Outcome:	Remedial actions have not been conducted because a level of No Significant Risk exists.
Action Type:	Release Disposition
Action Status:	Reportable Release under MGL 21E
Action Date:	3/13/2014
Response Action Outcome:	Remedial actions have not been conducted because a level of No Significant Risk exists.
Action Type:	A Notice sent to a Potentially Responsible Party (PRP)
Action Status:	A MassDEP piece of correspondence was issued (approvals, NORs, etc.
Action Date:	3/28/2014
Response Action Outcome:	Remedial actions have not been conducted because a level of No Significant Risk exists.
Action Type:	Response Action Outcome - RAO
Action Status:	RAO Statement Received
Action Date:	4/23/2014
Response Action Outcome:	Remedial actions have not been conducted because a level of No Significant Risk exists.
Action Type:	Response Action Outcome - RAO
Action Status:	Level I - Technical Screen Audit
Action Date:	9/15/2014
Response Action Outcome:	Remedial actions have not been conducted because a level of No Significant Risk exists.

Chemicals:

Chemical:	MERCURY
Quantity:	23.8 milligrams per kilogram
Source:	UNKNOWN

AM206
NNE
1/2-1
0.915 mi.
4829 ft.

MORGAN HALL-HARVARD UNIVERSITY
15 HARVARD WAY
BOSTON, MA
Site 3 of 3 in cluster AM

MA SHWS **S102086249**
MA RELEASE **N/A**

Relative:
Lower

SHWS:
Release Tracking Number/Current Status: 3-0011894 / RAO
Release Town: BOSTON
Notification Date: 11/24/1994
Category: TWO HR
Associated ID: Not reported
Current Status: **Response Action Outcome**

Actual:
35 ft.

Map ID
Direction
Distance
Elevation

MAP FINDINGS

Site

Database(s)

EDR ID Number
EPA ID Number

MORGAN HALL-HARVARD UNIVERSITY (Continued)

S102086249

Status Date: 01/23/1995
Phase: Not reported
Response Action Outcome: A1 - A permanent solution has been achieved. Contamination has been reduced to background or a threat of release has been eliminated.
Oil Or Haz Material: Oil
Location Type: SCHOOL
Source: PIPE

[Click here to access the MA DEP site for this facility:](#)

Chemicals:

Chemical: DIESEL FUEL
Quantity: 200 gallons

Actions:

Action Type: Response Action Outcome - RAO
Action Status: RAO Statement Received
Action Date: 1/23/1995
Response Action Outcome: A permanent solution has been achieved. Contamination has been reduced to background or a threat of release has been eliminated.

Action Type: Release Disposition
Action Status: Reportable Release under MGL 21E
Action Date: 11/24/1994
Response Action Outcome: A permanent solution has been achieved. Contamination has been reduced to background or a threat of release has been eliminated.

Action Type: RLFA
Action Status: FOLFLD
Action Date: 11/24/1994
Response Action Outcome: A permanent solution has been achieved. Contamination has been reduced to background or a threat of release has been eliminated.

Action Type: Immediate Response Action
Action Status: Oral Approval of Plan or Action
Action Date: 11/24/1994
Response Action Outcome: A permanent solution has been achieved. Contamination has been reduced to background or a threat of release has been eliminated.

Action Type: A Notice sent to a Potentially Responsible Party (PRP)
Action Status: A MassDEP piece of correspondence was issued (approvals, NORs, etc.
Action Date: 11/25/1994
Response Action Outcome: A permanent solution has been achieved. Contamination has been reduced to background or a threat of release has been eliminated.

Release:

Release Tracking Number/Current Status: 3-0011894 / RAO
Primary ID: Not reported
Official City: BOSTON
Notification: 11/24/1994
Category: TWO HR
Status Date: 01/23/1995
Phase: Not reported
Response Action Outcome: A1 - A permanent solution has been achieved. Contamination has been reduced to background or a threat of release has been eliminated.

Map ID
 Direction
 Distance
 Elevation

MAP FINDINGS

Site

Database(s)

EDR ID Number
 EPA ID Number

MORGAN HALL-HARVARD UNIVERSITY (Continued)

S102086249

Oil / Haz Material Type: Oil

Click here to access the MA DEP site for this facility:

Actions:

Action Type: Response Action Outcome - RAO
 Action Status: RAO Statement Received
 Action Date: 1/23/1995
 Response Action Outcome: A permanent solution has been achieved. Contamination has been reduced to background or a threat of release has been eliminated.

Action Type: Release Disposition
 Action Status: Reportable Release under MGL 21E
 Action Date: 11/24/1994
 Response Action Outcome: A permanent solution has been achieved. Contamination has been reduced to background or a threat of release has been eliminated.

Action Type: RLFA
 Action Status: FOLFLD
 Action Date: 11/24/1994
 Response Action Outcome: A permanent solution has been achieved. Contamination has been reduced to background or a threat of release has been eliminated.

Action Type: Immediate Response Action
 Action Status: Oral Approval of Plan or Action
 Action Date: 11/24/1994
 Response Action Outcome: A permanent solution has been achieved. Contamination has been reduced to background or a threat of release has been eliminated.

Action Type: A Notice sent to a Potentially Responsible Party (PRP)
 Action Status: A MassDEP piece of correspondence was issued (approvals, NORs, etc.)
 Action Date: 11/25/1994
 Response Action Outcome: A permanent solution has been achieved. Contamination has been reduced to background or a threat of release has been eliminated.

Chemicals:

Chemical: DIESEL FUEL
 Quantity: 200 gallons
 Location Type: SCHOOL
 Source: PIPE

207
 SSW
 1/2-1
 0.919 mi.
 4852 ft.

**NO LOCATION AID
 FISHER AVE @ RTE 9
 BROOKLINE, MA 02146**

**MA SHWS S103811836
 MA RELEASE N/A**

**Relative:
 Higher
 Actual:
 152 ft.**

SHWS:
 Release Tracking Number/Current Status: 3-0015836 / RAO
 Release Town: BROOKLINE
 Notification Date: 12/17/1997
 Category: TWO HR
 Associated ID: Not reported
Current Status: Response Action Outcome
 Status Date: 01/14/1998
 Phase: Not reported
 Response Action Outcome: A2 - A permanent solution has been achieved. Contamination has not

Map ID
Direction
Distance
Elevation

MAP FINDINGS

Site

Database(s)

EDR ID Number
EPA ID Number

NO LOCATION AID (Continued)

S103811836

Oil Or Haz Material: been reduced to background.
Location Type: Oil
Source: ROADWAY
TRANSFORM

[Click here to access the MA DEP site for this facility:](#)

Chemicals:

Chemical: TRANSFORMER FLUID
Quantity: 20 gallons

Actions:

Action Type: Response Action Outcome - RAO
Action Status: RAO Statement Received
Action Date: 1/14/1998
Response Action Outcome: A permanent solution has been achieved. Contamination has not been reduced to background.

Action Type: A Notice sent to a Potentially Responsible Party (PRP)
Action Status: A MassDEP piece of correspondence was issued (approvals, NORs, etc.)
Action Date: 1/28/1998
Response Action Outcome: A permanent solution has been achieved. Contamination has not been reduced to background.

Action Type: Release Disposition
Action Status: Reportable Release under MGL 21E
Action Date: 12/17/1997
Response Action Outcome: A permanent solution has been achieved. Contamination has not been reduced to background.

Action Type: Immediate Response Action
Action Status: Oral Approval of Plan or Action
Action Date: 12/17/1997
Response Action Outcome: A permanent solution has been achieved. Contamination has not been reduced to background.

Release:

Release Tracking Number/Current Status: 3-0015836 / RAO
Primary ID: Not reported
Official City: BROOKLINE
Notification: 12/17/1997
Category: TWO HR
Status Date: 01/14/1998
Phase: Not reported
Response Action Outcome: A2 - A permanent solution has been achieved. Contamination has not been reduced to background.
Oil / Haz Material Type: Oil

[Click here to access the MA DEP site for this facility:](#)

Actions:

Action Type: Response Action Outcome - RAO
Action Status: RAO Statement Received
Action Date: 1/14/1998

Map ID
Direction
Distance
Elevation

MAP FINDINGS

Site

Database(s)

EDR ID Number
EPA ID Number

NO LOCATION AID (Continued)

S103811836

Response Action Outcome: A permanent solution has been achieved. Contamination has not been reduced to background.

Action Type: A Notice sent to a Potentially Responsible Party (PRP)
Action Status: A MassDEP piece of correspondence was issued (approvals, NORs, etc.)
Action Date: 1/28/1998
Response Action Outcome: A permanent solution has been achieved. Contamination has not been reduced to background.

Action Type: Release Disposition
Action Status: Reportable Release under MGL 21E
Action Date: 12/17/1997
Response Action Outcome: A permanent solution has been achieved. Contamination has not been reduced to background.

Action Type: Immediate Response Action
Action Status: Oral Approval of Plan or Action
Action Date: 12/17/1997
Response Action Outcome: A permanent solution has been achieved. Contamination has not been reduced to background.

Chemicals:
Chemical: TRANSFORMER FLUID
Quantity: 20 gallons
Location Type: ROADWAY
Source: TRANSFORM

AN208
SE
1/2-1
0.927 mi.
4895 ft.

12 KERRIGAN PLACE
12 KERRIGAN PLACE
BROOKLINE, MA 02445
Site 1 of 2 in cluster AN

MA SHWS S116756088
MA RELEASE N/A

Relative: SHWS:
Lower Release Tracking Number/Current Status: 3-0032357 / PSC
Actual: Release Town: BROOKLINE
25 ft. Notification Date: 08/11/2014
Category: 120 DY
Associated ID: Not reported
Current Status: **PSC**
Status Date: 03/13/2015
Phase: Not reported
Response Action Outcome: -
Oil Or Haz Material: Hazardous Material
Source: UNKNOWN

[Click here to access the MA DEP site for this facility:](#)

Chemicals:
Chemical: LEAD
Quantity: 2330 milligrams per kilogram
Chemical: 1,2 DICHLOROETHANE
Quantity: 0.27 milligrams per kilogram

Actions:
Action Type: Release Abatement Measure

Map ID
Direction
Distance
Elevation

MAP FINDINGS

Site

Database(s)

EDR ID Number
EPA ID Number

12 KERRIGAN PLACE (Continued)

S116756088

Action Status:	Completion Statement Received
Action Date:	1/21/2015
Response Action Outcome:	Not reported
Action Type:	Release Abatement Measure
Action Status:	Modified Revised or Updated Plan Received
Action Date:	12/1/2014
Response Action Outcome:	Not reported
Action Type:	Release Abatement Measure
Action Status:	Level I - Technical Screen Audit
Action Date:	12/4/2014
Response Action Outcome:	Not reported
Action Type:	Response Action Outcome - RAO
Action Status:	Level I - Technical Screen Audit
Action Date:	2/17/2016
Response Action Outcome:	Not reported
Action Type:	Response Action Outcome - RAO
Action Status:	PSCRCD
Action Date:	3/13/2015
Response Action Outcome:	Not reported
Action Type:	Release Disposition
Action Status:	Reportable Release under MGL 21E
Action Date:	8/11/2014
Response Action Outcome:	Not reported
Action Type:	RNF
Action Status:	Reportable Release under MGL 21E
Action Date:	8/11/2014
Response Action Outcome:	Not reported
Action Type:	RNFE
Action Status:	Transmittal, Notice, or Notification Received
Action Date:	8/11/2014
Response Action Outcome:	Not reported
Action Type:	A Notice sent to a Potentially Responsible Party (PRP)
Action Status:	A MassDEP piece of correspondence was issued (approvals, NORs, etc.)
Action Date:	8/28/2014
Response Action Outcome:	Not reported
Action Type:	Release Abatement Measure
Action Status:	Written Plan Received
Action Date:	9/23/2014
Response Action Outcome:	Not reported
Action Type:	Release Abatement Measure
Action Status:	Fee Received - FMCRA Use Only
Action Date:	9/29/2014
Response Action Outcome:	Not reported

Release:

Release Tracking Number/Current Status: 3-0032357 / PSC

Map ID
Direction
Distance
Elevation

MAP FINDINGS

Site

Database(s)

EDR ID Number
EPA ID Number

12 KERRIGAN PLACE (Continued)

S116756088

Primary ID: Not reported
Official City: BROOKLINE
Notification: 08/11/2014
Category: 120 DY
Status Date: 03/13/2015
Phase: Not reported
Response Action Outcome: -
Oil / Haz Material Type: Hazardous Material

[Click here to access the MA DEP site for this facility:](#)

Actions:

Action Type: Release Abatement Measure
Action Status: Completion Statement Received
Action Date: 1/21/2015
Response Action Outcome: Not reported

Action Type: Release Abatement Measure
Action Status: Modified Revised or Updated Plan Received
Action Date: 12/1/2014
Response Action Outcome: Not reported

Action Type: Release Abatement Measure
Action Status: Level I - Technical Screen Audit
Action Date: 12/4/2014
Response Action Outcome: Not reported

Action Type: Response Action Outcome - RAO
Action Status: Level I - Technical Screen Audit
Action Date: 2/17/2016
Response Action Outcome: Not reported

Action Type: Response Action Outcome - RAO
Action Status: PSCRCD
Action Date: 3/13/2015
Response Action Outcome: Not reported

Action Type: Release Disposition
Action Status: Reportable Release under MGL 21E
Action Date: 8/11/2014
Response Action Outcome: Not reported

Action Type: RNF
Action Status: Reportable Release under MGL 21E
Action Date: 8/11/2014
Response Action Outcome: Not reported

Action Type: RNFE
Action Status: Transmittal, Notice, or Notification Received
Action Date: 8/11/2014
Response Action Outcome: Not reported

Action Type: A Notice sent to a Potentially Responsible Party (PRP)
Action Status: A MassDEP piece of correspondence was issued (approvals, NORs, etc.)
Action Date: 8/28/2014
Response Action Outcome: Not reported

Map ID
Direction
Distance
Elevation

MAP FINDINGS

Site

Database(s)

EDR ID Number
EPA ID Number

12 KERRIGAN PLACE (Continued)

S116756088

Action Type: Release Abatement Measure
Action Status: Written Plan Received
Action Date: 9/23/2014
Response Action Outcome: Not reported

Action Type: Release Abatement Measure
Action Status: Fee Received - FMCRA Use Only
Action Date: 9/29/2014
Response Action Outcome: Not reported

Chemicals:
Chemical: LEAD
Quantity: 2330 milligrams per kilogram
Chemical: 1,2 DICHLOROETHANE
Quantity: 0.27 milligrams per kilogram
Source: UNKNOWN

AO209
West
1/2-1
0.927 mi.
4896 ft.

ACCROSS FROM 266 CHESTNUTHILL AE
1925 COMMONWEALTH AVE
BRIGHTON, MA 02135
Site 1 of 2 in cluster AO

MA SHWS S102085192
MA LUST N/A
MA RELEASE

Relative:
Higher
Actual:
150 ft.

SHWS:
Release Tracking Number/Current Status: 3-0020009 / RAO
Release Town: BOSTON
Notification Date: 10/04/2000
Category: TWO HR
Associated ID: Not reported
Current Status: **Response Action Outcome**
Status Date: 12/01/2000
Phase: Not reported
Response Action Outcome: A2 - A permanent solution has been achieved. Contamination has not been reduced to background.

Oil Or Haz Material: Oil
Location Type: RESIDENTIAL
Location Type: ROADWAY
Source: PIPE

[Click here to access the MA DEP site for this facility:](#)

Chemicals:
Chemical: FUEL OIL #2
Quantity: 50 gallons

Actions:
Action Type: RNF
Action Status: Reportable Release under MGL 21E
Action Date: 10/13/2000
Response Action Outcome: A permanent solution has been achieved. Contamination has not been reduced to background.

Action Type: A Notice sent to a Potentially Responsible Party (PRP)
Action Status: A MassDEP piece of correspondence was issued (approvals, NORs, etc.)
Action Date: 10/30/2000
Response Action Outcome: A permanent solution has been achieved. Contamination has not been

Map ID
Direction
Distance
Elevation

MAP FINDINGS

Site

Database(s)

EDR ID Number
EPA ID Number

ACCROSS FROM 266 CHESTNUTHILL AE (Continued)

S102085192

reduced to background.

Action Type: Release Disposition
Action Status: Reportable Release under MGL 21E
Action Date: 10/4/2000
Response Action Outcome: A permanent solution has been achieved. Contamination has not been reduced to background.

Action Type: Immediate Response Action
Action Status: Oral Approval of Plan or Action
Action Date: 10/4/2000
Response Action Outcome: A permanent solution has been achieved. Contamination has not been reduced to background.

Action Type: Immediate Response Action
Action Status: Oral Approval of a Modified Plan
Action Date: 10/4/2000
Response Action Outcome: A permanent solution has been achieved. Contamination has not been reduced to background.

Action Type: Response Action Outcome - RAO
Action Status: RAO Statement Received
Action Date: 12/1/2000
Response Action Outcome: A permanent solution has been achieved. Contamination has not been reduced to background.

LUST:

Facility:

Release Tracking Number/Current Status: 3-0020543 / RAO
Status Date: 06/14/2001
Source Type: UST
Release Town: BOSTON
Notification Date: 03/29/2001
Category: 72 HR
Associated ID: Not reported
Phase: Not reported
Response Action Outcome: A2 - A permanent solution has been achieved. Contamination has not been reduced to background.
Oil Or Haz Material: Oil
Location Type: RESIDENTIAL
Source: UST

[Click here to access the MA DEP site for this facility:](#)

Chemicals:

Chemical: FUEL OIL #2
Quantity: 100 parts per million
Chemical: #2 FUEL OIL
Quantity: 238 parts per million

Actions:

Action Type: Release Disposition

Map ID
Direction
Distance
Elevation

MAP FINDINGS

Site

Database(s)

EDR ID Number
EPA ID Number

ACCROSS FROM 266 CHESTNUTHILL AE (Continued)

S102085192

Action Status:	Reportable Release under MGL 21E
Action Date:	3/29/2001
Response Action Outcome:	A permanent solution has been achieved. Contamination has not been reduced to background.
Action Type:	Immediate Response Action
Action Status:	Oral Approval of Plan or Action
Action Date:	3/29/2001
Response Action Outcome:	A permanent solution has been achieved. Contamination has not been reduced to background.
Action Type:	Immediate Response Action
Action Status:	Oral Approval of a Modified Plan
Action Date:	4/2/2001
Response Action Outcome:	A permanent solution has been achieved. Contamination has not been reduced to background.
Action Type:	A Notice sent to a Potentially Responsible Party (PRP)
Action Status:	A MassDEP piece of correspondence was issued (approvals, NORs, etc.
Action Date:	4/6/2001
Response Action Outcome:	A permanent solution has been achieved. Contamination has not been reduced to background.
Action Type:	RNF
Action Status:	Reportable Release under MGL 21E
Action Date:	4/9/2001
Response Action Outcome:	A permanent solution has been achieved. Contamination has not been reduced to background.
Action Type:	Immediate Response Action
Action Status:	Written Plan Received
Action Date:	5/25/2001
Response Action Outcome:	A permanent solution has been achieved. Contamination has not been reduced to background.
Action Type:	Response Action Outcome - RAO
Action Status:	RAO Statement Received
Action Date:	6/14/2001
Response Action Outcome:	A permanent solution has been achieved. Contamination has not been reduced to background.

Release:

Release Tracking Number/Current Status:	3-0020009 / RAO
Primary ID:	Not reported
Official City:	BOSTON
Notification:	10/04/2000
Category:	TWO HR
Status Date:	12/01/2000
Phase:	Not reported
Response Action Outcome:	A2 - A permanent solution has been achieved. Contamination has not been reduced to background.
Oil / Haz Material Type:	Oil

Click here to access the MA DEP site for this facility:

Map ID
Direction
Distance
Elevation

MAP FINDINGS

Site

Database(s)

EDR ID Number
EPA ID Number

ACCROSS FROM 266 CHESTNUTHILL AE (Continued)

S102085192

Actions:

Action Type: RNF
Action Status: Reportable Release under MGL 21E
Action Date: 10/13/2000
Response Action Outcome: A permanent solution has been achieved. Contamination has not been reduced to background.

Action Type: A Notice sent to a Potentially Responsible Party (PRP)
Action Status: A MassDEP piece of correspondence was issued (approvals, NORs, etc.)
Action Date: 10/30/2000
Response Action Outcome: A permanent solution has been achieved. Contamination has not been reduced to background.

Action Type: Release Disposition
Action Status: Reportable Release under MGL 21E
Action Date: 10/4/2000
Response Action Outcome: A permanent solution has been achieved. Contamination has not been reduced to background.

Action Type: Immediate Response Action
Action Status: Oral Approval of Plan or Action
Action Date: 10/4/2000
Response Action Outcome: A permanent solution has been achieved. Contamination has not been reduced to background.

Action Type: Immediate Response Action
Action Status: Oral Approval of a Modified Plan
Action Date: 10/4/2000
Response Action Outcome: A permanent solution has been achieved. Contamination has not been reduced to background.

Action Type: Response Action Outcome - RAO
Action Status: RAO Statement Received
Action Date: 12/1/2000
Response Action Outcome: A permanent solution has been achieved. Contamination has not been reduced to background.

Chemicals:

Chemical: FUEL OIL #2
Quantity: 50 gallons
Location Type: RESIDENTIAL
Location Type: ROADWAY
Source: PIPE

Release Tracking Number/Current Status: 3-0020543 / RAO
Primary ID: Not reported
Official City: BOSTON
Notification: 03/29/2001
Category: 72 HR
Status Date: 06/14/2001
Phase: Not reported
Response Action Outcome: A2 - A permanent solution has been achieved. Contamination has not been reduced to background.

Oil / Haz Material Type: Oil

Map ID
Direction
Distance
Elevation

MAP FINDINGS

Site

Database(s)

EDR ID Number
EPA ID Number

ACCROSS FROM 266 CHESTNUTHILL AE (Continued)

S102085192

[Click here to access the MA DEP site for this facility:](#)

Actions:

Action Type: Release Disposition
Action Status: Reportable Release under MGL 21E
Action Date: 3/29/2001
Response Action Outcome: A permanent solution has been achieved. Contamination has not been reduced to background.

Action Type: Immediate Response Action
Action Status: Oral Approval of Plan or Action
Action Date: 3/29/2001
Response Action Outcome: A permanent solution has been achieved. Contamination has not been reduced to background.

Action Type: Immediate Response Action
Action Status: Oral Approval of a Modified Plan
Action Date: 4/2/2001
Response Action Outcome: A permanent solution has been achieved. Contamination has not been reduced to background.

Action Type: A Notice sent to a Potentially Responsible Party (PRP)
Action Status: A MassDEP piece of correspondence was issued (approvals, NORs, etc.)
Action Date: 4/6/2001
Response Action Outcome: A permanent solution has been achieved. Contamination has not been reduced to background.

Action Type: RNF
Action Status: Reportable Release under MGL 21E
Action Date: 4/9/2001
Response Action Outcome: A permanent solution has been achieved. Contamination has not been reduced to background.

Action Type: Immediate Response Action
Action Status: Written Plan Received
Action Date: 5/25/2001
Response Action Outcome: A permanent solution has been achieved. Contamination has not been reduced to background.

Action Type: Response Action Outcome - RAO
Action Status: RAO Statement Received
Action Date: 6/14/2001
Response Action Outcome: A permanent solution has been achieved. Contamination has not been reduced to background.

Chemicals:

Chemical: FUEL OIL #2
Quantity: 100 parts per million
Chemical: #2 FUEL OIL
Quantity: 238 parts per million
Location Type: RESIDENTIAL
Source: UST

Map ID
Direction
Distance
Elevation

MAP FINDINGS

Site

Database(s)

EDR ID Number
EPA ID Number

AO210
West
1/2-1
0.927 mi.
4896 ft.

RESERVOIR TOWERS
1925 COMMONWEALTH AVE
BOSTON, MA

MA SHWS S106617409
MA RELEASE N/A

Site 2 of 2 in cluster AO

Relative:
Higher
Actual:
150 ft.

SHWS:

Release Tracking Number/Current Status: 3-0010515 / RAO
Release Town: BOSTON
Notification Date: 02/03/1994
Category: TWO HR
Associated ID: Not reported
Current Status: Response Action Outcome
Status Date: 03/28/1994
Phase: Not reported
Response Action Outcome: A1 - A permanent solution has been achieved. Contamination has been reduced to background or a threat of release has been eliminated.
Oil Or Haz Material: Oil
Location Type: RESIDENTIAL

[Click here to access the MA DEP site for this facility:](#)

Chemicals:

Chemical: #2 FUEL OIL
Quantity: 100 gallons

Actions:

Action Type: A Notice sent to a Potentially Responsible Party (PRP)
Action Status: A MassDEP piece of correspondence was issued (approvals, NORs, etc.)
Action Date: 2/14/1994
Response Action Outcome: A permanent solution has been achieved. Contamination has been reduced to background or a threat of release has been eliminated.

Action Type: RLFA
Action Status: FOLFLD
Action Date: 2/3/1994
Response Action Outcome: A permanent solution has been achieved. Contamination has been reduced to background or a threat of release has been eliminated.

Action Type: Release Disposition
Action Status: Reportable Release under MGL 21E
Action Date: 2/3/1994
Response Action Outcome: A permanent solution has been achieved. Contamination has been reduced to background or a threat of release has been eliminated.

Action Type: RNF
Action Status: Reportable Release under MGL 21E
Action Date: 3/28/1994
Response Action Outcome: A permanent solution has been achieved. Contamination has been reduced to background or a threat of release has been eliminated.

Action Type: Response Action Outcome - RAO
Action Status: RAO Statement Received
Action Date: 3/28/1994
Response Action Outcome: A permanent solution has been achieved. Contamination has been reduced to background or a threat of release has been eliminated.

Map ID
Direction
Distance
Elevation

MAP FINDINGS

Site

Database(s)

EDR ID Number
EPA ID Number

RESERVOIR TOWERS (Continued)

S106617409

Release:

Release Tracking Number/Current Status: 3-0010515 / RAO
Primary ID: Not reported
Official City: BOSTON
Notification: 02/03/1994
Category: TWO HR
Status Date: 03/28/1994
Phase: Not reported
Response Action Outcome: A1 - A permanent solution has been achieved. Contamination has been reduced to background or a threat of release has been eliminated.
Oil / Haz Material Type: Oil

[Click here to access the MA DEP site for this facility:](#)

Actions:

Action Type: A Notice sent to a Potentially Responsible Party (PRP)
Action Status: A MassDEP piece of correspondence was issued (approvals, NORs, etc.
Action Date: 2/14/1994
Response Action Outcome: A permanent solution has been achieved. Contamination has been reduced to background or a threat of release has been eliminated.

Action Type: RLFA
Action Status: FOLFLD
Action Date: 2/3/1994
Response Action Outcome: A permanent solution has been achieved. Contamination has been reduced to background or a threat of release has been eliminated.

Action Type: Release Disposition
Action Status: Reportable Release under MGL 21E
Action Date: 2/3/1994
Response Action Outcome: A permanent solution has been achieved. Contamination has been reduced to background or a threat of release has been eliminated.

Action Type: RNF
Action Status: Reportable Release under MGL 21E
Action Date: 3/28/1994
Response Action Outcome: A permanent solution has been achieved. Contamination has been reduced to background or a threat of release has been eliminated.

Action Type: Response Action Outcome - RAO
Action Status: RAO Statement Received
Action Date: 3/28/1994
Response Action Outcome: A permanent solution has been achieved. Contamination has been reduced to background or a threat of release has been eliminated.

Chemicals:

Chemical: #2 FUEL OIL
Quantity: 100 gallons
Location Type: RESIDENTIAL

Map ID
Direction
Distance
Elevation

MAP FINDINGS

Site

Database(s)

EDR ID Number
EPA ID Number

AP211 **FMR ALBANY CARPET CLEANERS**
North **20-32 RUGG RD**
1/2-1 **ALLSTON, MA 02134**
0.933 mi.
4928 ft. **Site 1 of 5 in cluster AP**

MA SHWS **S106510411**
MA LUST **N/A**
MA RELEASE
MA ENF

Relative: SHWS:
Lower Release Tracking Number/Current Status: 3-0016868 / RAO
Release Town: BOSTON
Actual: Notification Date: 06/02/1998
31 ft. Category: 72 HR
Associated ID: 3-0016868
Current Status: **Response Action Outcome**
Status Date: 11/01/2011
Phase: PHASE IV
Response Action Outcome: PN - PN
Oil Or Haz Material: Oil
Location Type: COMMERCIAL
Source: UST
Source: TANK
Source: UNKNOWN

[Click here to access the MA DEP site for this facility:](#)

Chemicals:
Chemical: NAPL
Quantity: 7.5 inches
Chemical: PETROLEUM
Quantity: 10.8 inches

Actions:
Action Type: Compliance and Enforcement Action
Action Status: Notice of Non-Compliance Issued
Action Date: 1/12/2001
Response Action Outcome: PN

Action Type: RLFA
Action Status: FOLOFF
Action Date: 1/12/2001
Response Action Outcome: PN

Action Type: RLFA
Action Status: FOLOFF
Action Date: 1/12/2007
Response Action Outcome: PN

Action Type: Immediate Response Action
Action Status: Oral Approval of Plan or Action
Action Date: 1/12/2007
Response Action Outcome: PN

Action Type: Tier Classification
Action Status: RTN Linked to TCLASS Via Tier Classification Submittal
Action Date: 1/18/2008
Response Action Outcome: PN

Action Type: Tier Classification
Action Status: Revised Statement or Transmittal Received

Map ID
Direction
Distance
Elevation

MAP FINDINGS

Site

Database(s)

EDR ID Number
EPA ID Number

FMR ALBANY CARPET CLEANERS (Continued)

S106510411

Action Date: 1/18/2008
Response Action Outcome: PN

Action Type: Response Action Outcome - RAO
Action Status: Inspection and Monitoring Report Received
Action Date: 10/11/2012
Response Action Outcome: PN

Action Type: Response Action Outcome - RAO
Action Status: RMRINT
Action Date: 10/11/2012
Response Action Outcome: PN

Action Type: Response Action Outcome - RAO
Action Status: Inspection and Monitoring Report Received
Action Date: 10/11/2014
Response Action Outcome: PN

Action Type: Response Action Outcome - RAO
Action Status: RMRINT
Action Date: 10/11/2014
Response Action Outcome: PN

Action Type: Response Action Outcome - RAO
Action Status: Inspection and Monitoring Report Received
Action Date: 10/20/2015
Response Action Outcome: PN

Action Type: Response Action Outcome - RAO
Action Status: RMRINT
Action Date: 10/20/2015
Response Action Outcome: PN

Action Type: Tier Classification
Action Status: Tier 2 Transfer
Action Date: 10/29/2004
Response Action Outcome: PN

Action Type: Immediate Response Action
Action Status: Status or Interim Report Received
Action Date: 10/30/2009
Response Action Outcome: PN

Action Type: Response Action Outcome - RAO
Action Status: RMRINT
Action Date: 10/30/2013
Response Action Outcome: PN

Action Type: Response Action Outcome - RAO
Action Status: Inspection and Monitoring Report Received
Action Date: 10/30/2013
Response Action Outcome: PN

Action Type: Release Abatement Measure
Action Status: Written Plan Received
Action Date: 10/30/2014
Response Action Outcome: PN

Map ID
Direction
Distance
Elevation

MAP FINDINGS

Site

Database(s)

EDR ID Number
EPA ID Number

FMR ALBANY CARPET CLEANERS (Continued)

S106510411

Action Type:	Immediate Response Action
Action Status:	Status or Interim Report Received
Action Date:	10/31/2003
Response Action Outcome:	PN
Action Type:	Response Action Outcome - RAO
Action Status:	RAO Statement Received
Action Date:	11/1/2011
Response Action Outcome:	PN
Action Type:	Immediate Response Action
Action Status:	Completion Statement Received
Action Date:	11/1/2011
Response Action Outcome:	PN
Action Type:	Immediate Response Action
Action Status:	Status or Interim Report Received
Action Date:	11/29/2002
Response Action Outcome:	PN
Action Type:	Release Abatement Measure
Action Status:	Level I - Technical Screen Audit
Action Date:	11/3/2014
Response Action Outcome:	PN
Action Type:	BOL
Action Status:	Transmittal, Notice, or Notification Received
Action Date:	11/3/2015
Response Action Outcome:	PN
Action Type:	BOL
Action Status:	NOTSHP
Action Date:	11/5/2015
Response Action Outcome:	PN
Action Type:	Compliance and Enforcement Action
Action Status:	ACO
Action Date:	11/9/2007
Response Action Outcome:	PN
Action Type:	Immediate Response Action
Action Status:	Status or Interim Report Received
Action Date:	12/10/2007
Response Action Outcome:	PN
Action Type:	Immediate Response Action
Action Status:	Status or Interim Report Received
Action Date:	12/2/1998
Response Action Outcome:	PN
Action Type:	Phase 2
Action Status:	Completion Statement Received
Action Date:	2/11/2003
Response Action Outcome:	PN
Action Type:	BOL
Action Status:	SHPFAC

Map ID
Direction
Distance
Elevation

MAP FINDINGS

Site

Database(s)

EDR ID Number
EPA ID Number

FMR ALBANY CARPET CLEANERS (Continued)

S106510411

Action Date: 2/11/2016
Response Action Outcome: PN

Action Type: Compliance and Enforcement Action
Action Status: Penalty Assessment Notice Issued
Action Date: 2/14/2002
Response Action Outcome: PN

Action Type: Immediate Response Action
Action Status: Oral Approval of a Modified Plan
Action Date: 2/24/1999
Response Action Outcome: PN

Action Type: RLFA
Action Status: FOLOFF
Action Date: 2/24/1999
Response Action Outcome: PN

Action Type: Release Abatement Measure
Action Status: Modified Revised or Updated Plan Received
Action Date: 2/25/2015
Response Action Outcome: PN

Action Type: Immediate Response Action
Action Status: Written Plan Received
Action Date: 3/13/2007
Response Action Outcome: PN

Action Type: Immediate Response Action
Action Status: Imminent Hazard Evaluation Received
Action Date: 3/13/2007
Response Action Outcome: PN

Action Type: Phase 3
Action Status: Completion Statement Received
Action Date: 3/14/2003
Response Action Outcome: PN

Action Type: Compliance and Enforcement Action
Action Status: Notice of Enforcement Conference
Action Date: 3/22/2011
Response Action Outcome: PN

Action Type: Phase 2
Action Status: Revised Statement or Transmittal Received
Action Date: 3/24/2008
Response Action Outcome: PN

Action Type: Compliance and Enforcement Action
Action Status: ACOP
Action Date: 3/26/2009
Response Action Outcome: PN

Action Type: Compliance and Enforcement Action
Action Status: ACOP
Action Date: 4/11/2002
Response Action Outcome: PN

Map ID
Direction
Distance
Elevation

MAP FINDINGS

Site

Database(s)

EDR ID Number
EPA ID Number

FMR ALBANY CARPET CLEANERS (Continued)

S106510411

Action Type:	Tier Classification
Action Status:	Tier 2 Extension
Action Date:	4/16/2007
Response Action Outcome:	PN
Action Type:	Response Action Outcome - RAO
Action Status:	RMRINT
Action Date:	4/21/2015
Response Action Outcome:	PN
Action Type:	Response Action Outcome - RAO
Action Status:	Inspection and Monitoring Report Received
Action Date:	4/21/2015
Response Action Outcome:	PN
Action Type:	Immediate Response Action
Action Status:	Status or Interim Report Received
Action Date:	4/23/1999
Response Action Outcome:	PN
Action Type:	BOL
Action Status:	Transmittal, Notice, or Notification Received
Action Date:	4/30/2015
Response Action Outcome:	PN
Action Type:	Release Abatement Measure
Action Status:	Status or Interim Report Received
Action Date:	4/7/2016
Response Action Outcome:	PN
Action Type:	Response Action Outcome - RAO
Action Status:	Inspection and Monitoring Report Received
Action Date:	4/9/2014
Response Action Outcome:	PN
Action Type:	Tier Classification
Action Status:	Tier 2 Extension
Action Date:	4/9/2014
Response Action Outcome:	PN
Action Type:	Response Action Outcome - RAO
Action Status:	RMRINT
Action Date:	4/9/2014
Response Action Outcome:	PN
Action Type:	Immediate Response Action
Action Status:	Status or Interim Report Received
Action Date:	5/1/2009
Response Action Outcome:	PN
Action Type:	Response Action Outcome - RAO
Action Status:	Inspection and Monitoring Report Received
Action Date:	5/10/2012
Response Action Outcome:	PN
Action Type:	Tier Classification
Action Status:	Tier 2 Classification

Map ID
Direction
Distance
Elevation

MAP FINDINGS

Site

Database(s)

EDR ID Number
EPA ID Number

FMR ALBANY CARPET CLEANERS (Continued)

S106510411

Action Date: 5/13/2002
Response Action Outcome: PN

Action Type: Phase 1
Action Status: Completion Statement Received
Action Date: 5/13/2002
Response Action Outcome: PN

Action Type: Phase 2
Action Status: Scope of Work Received
Action Date: 5/13/2002
Response Action Outcome: PN

Action Type: Tier Classification
Action Status: Transmittal, Notice, or Notification Received
Action Date: 5/13/2002
Response Action Outcome: PN

Action Type: Immediate Response Action
Action Status: Status or Interim Report Received
Action Date: 5/14/2007
Response Action Outcome: PN

Action Type: Immediate Response Action
Action Status: Status or Interim Report Received
Action Date: 5/19/2003
Response Action Outcome: PN

Action Type: Phase 4
Action Status: Written Plan Received
Action Date: 5/19/2003
Response Action Outcome: PN

Action Type: Immediate Response Action
Action Status: Completion Statement Received
Action Date: 5/2/2005
Response Action Outcome: PN

Action Type: Compliance and Enforcement Action
Action Status: Amendment Received or Issued
Action Date: 5/25/2011
Response Action Outcome: PN

Action Type: Immediate Response Action
Action Status: Status or Interim Report Received
Action Date: 5/5/2010
Response Action Outcome: PN

Action Type: Response Action Outcome - RAO
Action Status: RMRINT
Action Date: 5/9/2013
Response Action Outcome: PN

Action Type: Tier Classification
Action Status: Tier 2 Extension
Action Date: 5/9/2013
Response Action Outcome: PN

Map ID
Direction
Distance
Elevation

MAP FINDINGS

Site

Database(s)

EDR ID Number
EPA ID Number

FMR ALBANY CARPET CLEANERS (Continued)

S106510411

Action Type:	Response Action Outcome - RAO
Action Status:	Inspection and Monitoring Report Received
Action Date:	5/9/2013
Response Action Outcome:	PN
Action Type:	Compliance and Enforcement Action
Action Status:	Amendment Received or Issued
Action Date:	6/1/2007
Response Action Outcome:	PN
Action Type:	Release Abatement Measure
Action Status:	Completion Statement Received
Action Date:	6/16/2017
Response Action Outcome:	PN
Action Type:	Response Action Outcome - RAO
Action Status:	PSNREV
Action Date:	6/16/2017
Response Action Outcome:	PN
Action Type:	Immediate Response Action
Action Status:	IRA Assessment Only
Action Date:	6/2/1998
Response Action Outcome:	PN
Action Type:	Release Disposition
Action Status:	Reportable Release under MGL 21E
Action Date:	6/2/1998
Response Action Outcome:	PN
Action Type:	Compliance and Enforcement Action
Action Status:	DEMAND
Action Date:	6/27/2005
Response Action Outcome:	PN
Action Type:	Compliance and Enforcement Action
Action Status:	ACO
Action Date:	6/27/2005
Response Action Outcome:	PN
Action Type:	Tier Classification
Action Status:	Tier 2 Extension
Action Date:	6/4/2009
Response Action Outcome:	PN
Action Type:	Compliance and Enforcement Action
Action Status:	Amendment Received or Issued
Action Date:	6/7/2006
Response Action Outcome:	PN
Action Type:	Tier Classification
Action Status:	Tier 2 Extension
Action Date:	7/1/2011
Response Action Outcome:	PN
Action Type:	Tier Classification
Action Status:	RTN Linked to TCLASS Via Tier Classification Submittal

Map ID
Direction
Distance
Elevation

MAP FINDINGS

Site

Database(s)

EDR ID Number
EPA ID Number

FMR ALBANY CARPET CLEANERS (Continued)

S106510411

Action Date: 7/11/2008
Response Action Outcome: PN

Action Type: Tier Classification
Action Status: Tier 2 Extension
Action Date: 7/11/2008
Response Action Outcome: PN

Action Type: A Notice sent to a Potentially Responsible Party (PRP)
Action Status: A MassDEP piece of correspondence was issued (approvals, NORs, etc.)
Action Date: 7/27/1998
Response Action Outcome: PN

Action Type: Release Abatement Measure
Action Status: Status or Interim Report Received
Action Date: 7/27/2015
Response Action Outcome: PN

Action Type: Release Abatement Measure
Action Status: Modified Revised or Updated Plan Received
Action Date: 7/27/2015
Response Action Outcome: PN

Action Type: RNF
Action Status: Reportable Release under MGL 21E
Action Date: 7/28/1998
Response Action Outcome: PN

Action Type: Immediate Response Action
Action Status: Written Plan Received
Action Date: 7/28/1998
Response Action Outcome: PN

Action Type: A Notice sent to a Potentially Responsible Party (PRP)
Action Status: A MassDEP piece of correspondence was issued (approvals, NORs, etc.)
Action Date: 7/3/1998
Response Action Outcome: PN

Action Type: Immediate Response Action
Action Status: Status or Interim Report Received
Action Date: 8/12/2002
Response Action Outcome: PN

Action Type: Compliance and Enforcement Action
Action Status: ACO
Action Date: 8/16/2006
Response Action Outcome: PN

Action Type: Compliance and Enforcement Action
Action Status: Amendment Received or Issued
Action Date: 8/19/2010
Response Action Outcome: PN

Action Type: RLFA
Action Status: FOLOFF
Action Date: 8/23/2007
Response Action Outcome: PN

Map ID
Direction
Distance
Elevation

MAP FINDINGS

Site

Database(s)

EDR ID Number
EPA ID Number

FMR ALBANY CARPET CLEANERS (Continued)

S106510411

Action Type: Immediate Response Action
Action Status: Status or Interim Report Received
Action Date: 8/26/2011
Response Action Outcome: PN

Action Type: Compliance and Enforcement Action
Action Status: ACOP
Action Date: 8/27/2008
Response Action Outcome: PN

Action Type: Compliance and Enforcement Action
Action Status: Amendment Received or Issued
Action Date: 9/26/2011
Response Action Outcome: PN

Action Type: Phase 3
Action Status: Revised Statement or Transmittal Received
Action Date: 9/27/2011
Response Action Outcome: PN

Release Tracking Number/Current Status: 3-0016868 / RAO
Release Town: BOSTON
Notification Date: 06/02/1998
Category: 72 HR
Associated ID: 3-0016868
Current Status: Response Action Outcome
Status Date: 11/01/2011
Phase: PHASE IV
Response Action Outcome: PN - PN
Oil Or Haz Material: Oil
Location Type: COMMERCIAL
Source: UST
Source: TANK
Source: UNKNOWN

[Click here to access the MA DEP site for this facility:](#)

Chemicals:
Chemical: NAPL
Quantity: 7.5 inches
Chemical: PETROLEUM
Quantity: 10.8 inches

Actions:
Action Type: Compliance and Enforcement Action
Action Status: Notice of Non-Compliance Issued
Action Date: 1/12/2001
Response Action Outcome: PN

Action Type: RLFA
Action Status: FOLOFF
Action Date: 1/12/2001
Response Action Outcome: PN

Action Type: RLFA

Map ID
Direction
Distance
Elevation

MAP FINDINGS

Site

Database(s)

EDR ID Number
EPA ID Number

FMR ALBANY CARPET CLEANERS (Continued)

S106510411

Action Status: FOLOFF
Action Date: 1/12/2007
Response Action Outcome: PN

Action Type: Immediate Response Action
Action Status: Oral Approval of Plan or Action
Action Date: 1/12/2007
Response Action Outcome: PN

Action Type: Tier Classification
Action Status: RTN Linked to TCLASS Via Tier Classification Submittal
Action Date: 1/18/2008
Response Action Outcome: PN

Action Type: Tier Classification
Action Status: Revised Statement or Transmittal Received
Action Date: 1/18/2008
Response Action Outcome: PN

Action Type: Response Action Outcome - RAO
Action Status: Inspection and Monitoring Report Received
Action Date: 10/11/2012
Response Action Outcome: PN

Action Type: Response Action Outcome - RAO
Action Status: RMRINT
Action Date: 10/11/2012
Response Action Outcome: PN

Action Type: Response Action Outcome - RAO
Action Status: Inspection and Monitoring Report Received
Action Date: 10/11/2014
Response Action Outcome: PN

Action Type: Response Action Outcome - RAO
Action Status: RMRINT
Action Date: 10/11/2014
Response Action Outcome: PN

Action Type: Response Action Outcome - RAO
Action Status: Inspection and Monitoring Report Received
Action Date: 10/20/2015
Response Action Outcome: PN

Action Type: Response Action Outcome - RAO
Action Status: RMRINT
Action Date: 10/20/2015
Response Action Outcome: PN

Action Type: Tier Classification
Action Status: Tier 2 Transfer
Action Date: 10/29/2004
Response Action Outcome: PN

Action Type: Immediate Response Action
Action Status: Status or Interim Report Received
Action Date: 10/30/2009

Map ID
Direction
Distance
Elevation

MAP FINDINGS

Site

Database(s)

EDR ID Number
EPA ID Number

FMR ALBANY CARPET CLEANERS (Continued)

S106510411

Response Action Outcome:	PN
Action Type:	Response Action Outcome - RAO
Action Status:	RMRINT
Action Date:	10/30/2013
Response Action Outcome:	PN
Action Type:	Response Action Outcome - RAO
Action Status:	Inspection and Monitoring Report Received
Action Date:	10/30/2013
Response Action Outcome:	PN
Action Type:	Release Abatement Measure
Action Status:	Written Plan Received
Action Date:	10/30/2014
Response Action Outcome:	PN
Action Type:	Immediate Response Action
Action Status:	Status or Interim Report Received
Action Date:	10/31/2003
Response Action Outcome:	PN
Action Type:	Response Action Outcome - RAO
Action Status:	RAO Statement Received
Action Date:	11/1/2011
Response Action Outcome:	PN
Action Type:	Immediate Response Action
Action Status:	Completion Statement Received
Action Date:	11/1/2011
Response Action Outcome:	PN
Action Type:	Immediate Response Action
Action Status:	Status or Interim Report Received
Action Date:	11/29/2002
Response Action Outcome:	PN
Action Type:	Release Abatement Measure
Action Status:	Level I - Technical Screen Audit
Action Date:	11/3/2014
Response Action Outcome:	PN
Action Type:	BOL
Action Status:	Transmittal, Notice, or Notification Received
Action Date:	11/3/2015
Response Action Outcome:	PN
Action Type:	BOL
Action Status:	NOTSHP
Action Date:	11/5/2015
Response Action Outcome:	PN
Action Type:	Compliance and Enforcement Action
Action Status:	ACO
Action Date:	11/9/2007
Response Action Outcome:	PN

Map ID
Direction
Distance
Elevation

MAP FINDINGS

Site

Database(s)

EDR ID Number
EPA ID Number

FMR ALBANY CARPET CLEANERS (Continued)

S106510411

Action Type:	Immediate Response Action
Action Status:	Status or Interim Report Received
Action Date:	12/10/2007
Response Action Outcome:	PN
Action Type:	Immediate Response Action
Action Status:	Status or Interim Report Received
Action Date:	12/2/1998
Response Action Outcome:	PN
Action Type:	Phase 2
Action Status:	Completion Statement Received
Action Date:	2/11/2003
Response Action Outcome:	PN
Action Type:	BOL
Action Status:	SHPFAC
Action Date:	2/11/2016
Response Action Outcome:	PN
Action Type:	Compliance and Enforcement Action
Action Status:	Penalty Assessment Notice Issued
Action Date:	2/14/2002
Response Action Outcome:	PN
Action Type:	Immediate Response Action
Action Status:	Oral Approval of a Modified Plan
Action Date:	2/24/1999
Response Action Outcome:	PN
Action Type:	RLFA
Action Status:	FOLOFF
Action Date:	2/24/1999
Response Action Outcome:	PN
Action Type:	Release Abatement Measure
Action Status:	Modified Revised or Updated Plan Received
Action Date:	2/25/2015
Response Action Outcome:	PN
Action Type:	Immediate Response Action
Action Status:	Written Plan Received
Action Date:	3/13/2007
Response Action Outcome:	PN
Action Type:	Immediate Response Action
Action Status:	Imminent Hazard Evaluation Received
Action Date:	3/13/2007
Response Action Outcome:	PN
Action Type:	Phase 3
Action Status:	Completion Statement Received
Action Date:	3/14/2003
Response Action Outcome:	PN
Action Type:	Compliance and Enforcement Action
Action Status:	Notice of Enforcement Conference

Map ID
Direction
Distance
Elevation

MAP FINDINGS

Site

Database(s)

EDR ID Number
EPA ID Number

FMR ALBANY CARPET CLEANERS (Continued)

S106510411

Action Date: 3/22/2011
Response Action Outcome: PN

Action Type: Phase 2
Action Status: Revised Statement or Transmittal Received
Action Date: 3/24/2008
Response Action Outcome: PN

Action Type: Compliance and Enforcement Action
Action Status: ACOP
Action Date: 3/26/2009
Response Action Outcome: PN

Action Type: Compliance and Enforcement Action
Action Status: ACOP
Action Date: 4/11/2002
Response Action Outcome: PN

Action Type: Tier Classification
Action Status: Tier 2 Extension
Action Date: 4/16/2007
Response Action Outcome: PN

Action Type: Response Action Outcome - RAO
Action Status: RMRINT
Action Date: 4/21/2015
Response Action Outcome: PN

Action Type: Response Action Outcome - RAO
Action Status: Inspection and Monitoring Report Received
Action Date: 4/21/2015
Response Action Outcome: PN

Action Type: Immediate Response Action
Action Status: Status or Interim Report Received
Action Date: 4/23/1999
Response Action Outcome: PN

Action Type: BOL
Action Status: Transmittal, Notice, or Notification Received
Action Date: 4/30/2015
Response Action Outcome: PN

Action Type: Release Abatement Measure
Action Status: Status or Interim Report Received
Action Date: 4/7/2016
Response Action Outcome: PN

Action Type: Response Action Outcome - RAO
Action Status: Inspection and Monitoring Report Received
Action Date: 4/9/2014
Response Action Outcome: PN

Action Type: Tier Classification
Action Status: Tier 2 Extension
Action Date: 4/9/2014
Response Action Outcome: PN

Map ID
Direction
Distance
Elevation

MAP FINDINGS

Site

Database(s)

EDR ID Number
EPA ID Number

FMR ALBANY CARPET CLEANERS (Continued)

S106510411

Action Type:	Response Action Outcome - RAO
Action Status:	RMRINT
Action Date:	4/9/2014
Response Action Outcome:	PN
Action Type:	Immediate Response Action
Action Status:	Status or Interim Report Received
Action Date:	5/1/2009
Response Action Outcome:	PN
Action Type:	Response Action Outcome - RAO
Action Status:	Inspection and Monitoring Report Received
Action Date:	5/10/2012
Response Action Outcome:	PN
Action Type:	Tier Classification
Action Status:	Tier 2 Classification
Action Date:	5/13/2002
Response Action Outcome:	PN
Action Type:	Phase 1
Action Status:	Completion Statement Received
Action Date:	5/13/2002
Response Action Outcome:	PN
Action Type:	Phase 2
Action Status:	Scope of Work Received
Action Date:	5/13/2002
Response Action Outcome:	PN
Action Type:	Tier Classification
Action Status:	Transmittal, Notice, or Notification Received
Action Date:	5/13/2002
Response Action Outcome:	PN
Action Type:	Immediate Response Action
Action Status:	Status or Interim Report Received
Action Date:	5/14/2007
Response Action Outcome:	PN
Action Type:	Immediate Response Action
Action Status:	Status or Interim Report Received
Action Date:	5/19/2003
Response Action Outcome:	PN
Action Type:	Phase 4
Action Status:	Written Plan Received
Action Date:	5/19/2003
Response Action Outcome:	PN
Action Type:	Immediate Response Action
Action Status:	Completion Statement Received
Action Date:	5/2/2005
Response Action Outcome:	PN
Action Type:	Compliance and Enforcement Action
Action Status:	Amendment Received or Issued

Map ID
Direction
Distance
Elevation

MAP FINDINGS

Site

Database(s)

EDR ID Number
EPA ID Number

FMR ALBANY CARPET CLEANERS (Continued)

S106510411

Action Date: 5/25/2011
Response Action Outcome: PN

Action Type: Immediate Response Action
Action Status: Status or Interim Report Received
Action Date: 5/5/2010
Response Action Outcome: PN

Action Type: Response Action Outcome - RAO
Action Status: RMRINT
Action Date: 5/9/2013
Response Action Outcome: PN

Action Type: Tier Classification
Action Status: Tier 2 Extension
Action Date: 5/9/2013
Response Action Outcome: PN

Action Type: Response Action Outcome - RAO
Action Status: Inspection and Monitoring Report Received
Action Date: 5/9/2013
Response Action Outcome: PN

Action Type: Compliance and Enforcement Action
Action Status: Amendment Received or Issued
Action Date: 6/1/2007
Response Action Outcome: PN

Action Type: Release Abatement Measure
Action Status: Completion Statement Received
Action Date: 6/16/2017
Response Action Outcome: PN

Action Type: Response Action Outcome - RAO
Action Status: PSNREV
Action Date: 6/16/2017
Response Action Outcome: PN

Action Type: Immediate Response Action
Action Status: IRA Assessment Only
Action Date: 6/2/1998
Response Action Outcome: PN

Action Type: Release Disposition
Action Status: Reportable Release under MGL 21E
Action Date: 6/2/1998
Response Action Outcome: PN

Action Type: Compliance and Enforcement Action
Action Status: DEMAND
Action Date: 6/27/2005
Response Action Outcome: PN

Action Type: Compliance and Enforcement Action
Action Status: ACO
Action Date: 6/27/2005
Response Action Outcome: PN

Map ID
Direction
Distance
Elevation

MAP FINDINGS

Site

Database(s)

EDR ID Number
EPA ID Number

FMR ALBANY CARPET CLEANERS (Continued)

S106510411

Action Type:	Tier Classification
Action Status:	Tier 2 Extension
Action Date:	6/4/2009
Response Action Outcome:	PN
Action Type:	Compliance and Enforcement Action
Action Status:	Amendment Received or Issued
Action Date:	6/7/2006
Response Action Outcome:	PN
Action Type:	Tier Classification
Action Status:	Tier 2 Extension
Action Date:	7/1/2011
Response Action Outcome:	PN
Action Type:	Tier Classification
Action Status:	RTN Linked to TCLASS Via Tier Classification Submittal
Action Date:	7/11/2008
Response Action Outcome:	PN
Action Type:	Tier Classification
Action Status:	Tier 2 Extension
Action Date:	7/11/2008
Response Action Outcome:	PN
Action Type:	A Notice sent to a Potentially Responsible Party (PRP)
Action Status:	A MassDEP piece of correspondence was issued (approvals, NORs, etc.
Action Date:	7/27/1998
Response Action Outcome:	PN
Action Type:	Release Abatement Measure
Action Status:	Status or Interim Report Received
Action Date:	7/27/2015
Response Action Outcome:	PN
Action Type:	Release Abatement Measure
Action Status:	Modified Revised or Updated Plan Received
Action Date:	7/27/2015
Response Action Outcome:	PN
Action Type:	RNF
Action Status:	Reportable Release under MGL 21E
Action Date:	7/28/1998
Response Action Outcome:	PN
Action Type:	Immediate Response Action
Action Status:	Written Plan Received
Action Date:	7/28/1998
Response Action Outcome:	PN
Action Type:	A Notice sent to a Potentially Responsible Party (PRP)
Action Status:	A MassDEP piece of correspondence was issued (approvals, NORs, etc.
Action Date:	7/3/1998
Response Action Outcome:	PN
Action Type:	Immediate Response Action
Action Status:	Status or Interim Report Received

Map ID
Direction
Distance
Elevation

MAP FINDINGS

Site

Database(s)

EDR ID Number
EPA ID Number

FMR ALBANY CARPET CLEANERS (Continued)

S106510411

Action Date: 8/12/2002
Response Action Outcome: PN

Action Type: Compliance and Enforcement Action
Action Status: ACO
Action Date: 8/16/2006
Response Action Outcome: PN

Action Type: Compliance and Enforcement Action
Action Status: Amendment Received or Issued
Action Date: 8/19/2010
Response Action Outcome: PN

Action Type: RLFA
Action Status: FOLOFF
Action Date: 8/23/2007
Response Action Outcome: PN

Action Type: Immediate Response Action
Action Status: Status or Interim Report Received
Action Date: 8/26/2011
Response Action Outcome: PN

Action Type: Compliance and Enforcement Action
Action Status: ACOP
Action Date: 8/27/2008
Response Action Outcome: PN

Action Type: Compliance and Enforcement Action
Action Status: Amendment Received or Issued
Action Date: 9/26/2011
Response Action Outcome: PN

Action Type: Phase 3
Action Status: Revised Statement or Transmittal Received
Action Date: 9/27/2011
Response Action Outcome: PN

Release Tracking Number/Current Status: 3-0024790 / RAONR
Release Town: BOSTON
Notification Date: 04/21/2005
Category: TWO HR
Associated ID: Not reported
Current Status: Response Action Outcome Not Required
Status Date: 02/17/2006
Phase: Not reported
Response Action Outcome: -
Oil Or Haz Material: Hazardous Material
Location Type: COMMERCIAL
Source: UNKNOWN
Source: UST
Source: CHEM USAGE

[Click here to access the MA DEP site for this facility:](#)

Map ID
Direction
Distance
Elevation

MAP FINDINGS

Site

Database(s)

EDR ID Number
EPA ID Number

FMR ALBANY CARPET CLEANERS (Continued)

S106510411

Chemicals:

Chemical: PCE
Quantity: Not reported
Chemical: VINYL CHLORIDE (MONOMER)
Quantity: 470 micrograms per liter

Actions:

Action Type: Compliance and Enforcement Action
Action Status: RFI
Action Date: 1/12/2006
Response Action Outcome: Not reported

Action Type: Immediate Response Action
Action Status: Imminent Hazard Evaluation Received
Action Date: 1/17/2006
Response Action Outcome: Not reported

Action Type: Immediate Response Action
Action Status: Status or Interim Report Received
Action Date: 1/27/2006
Response Action Outcome: Not reported

Action Type: Immediate Response Action
Action Status: RMRINT
Action Date: 1/31/2007
Response Action Outcome: Not reported

Action Type: Immediate Response Action
Action Status: RMRINT
Action Date: 1/7/2008
Response Action Outcome: Not reported

Action Type: Immediate Response Action
Action Status: RMRINT
Action Date: 10/2/2007
Response Action Outcome: Not reported

Action Type: Immediate Response Action
Action Status: Imminent Hazard Evaluation Received
Action Date: 11/16/2005
Response Action Outcome: Not reported

Action Type: Immediate Response Action
Action Status: RMRINT
Action Date: 11/6/2007
Response Action Outcome: Not reported

Action Type: RLFA
Action Status: FLDRAN
Action Date: 11/8/2006
Response Action Outcome: Not reported

Action Type: Compliance and Enforcement Action
Action Status: ACO
Action Date: 11/9/2007
Response Action Outcome: Not reported

Map ID
Direction
Distance
Elevation

MAP FINDINGS

Site

Database(s)

EDR ID Number
EPA ID Number

FMR ALBANY CARPET CLEANERS (Continued)

S106510411

Action Type:	An activity type that is related to an Audit
Action Status:	RFI
Action Date:	12/13/2005
Response Action Outcome:	Not reported
Action Type:	An activity type that is related to an Audit
Action Status:	Interim Deadline Letter Issued
Action Date:	12/13/2005
Response Action Outcome:	Not reported
Action Type:	Immediate Response Action
Action Status:	RMRINT
Action Date:	12/18/2007
Response Action Outcome:	Not reported
Action Type:	Immediate Response Action
Action Status:	Imminent Hazard Evaluation Received
Action Date:	12/4/2006
Response Action Outcome:	Not reported
Action Type:	Immediate Response Action
Action Status:	Status or Interim Report Received
Action Date:	12/4/2006
Response Action Outcome:	Not reported
Action Type:	Immediate Response Action
Action Status:	Modified Revised or Updated Plan Received
Action Date:	12/4/2006
Response Action Outcome:	Not reported
Action Type:	Immediate Response Action
Action Status:	RMRINT
Action Date:	2/1/2008
Response Action Outcome:	Not reported
Action Type:	Tier Classification
Action Status:	Revised Statement or Transmittal Received
Action Date:	2/17/2006
Response Action Outcome:	Not reported
Action Type:	Tier Classification
Action Status:	Tier 1C Classification
Action Date:	2/17/2006
Response Action Outcome:	Not reported
Action Type:	RAO Not Required
Action Status:	Linked to a Tier Classified Site
Action Date:	2/17/2006
Response Action Outcome:	Not reported
Action Type:	Tier Classification
Action Status:	RTN Linked to TCLASS Via Minor Permit Modification
Action Date:	2/17/2006
Response Action Outcome:	Not reported
Action Type:	Tier Classification
Action Status:	Legal Notice Published

Map ID
Direction
Distance
Elevation

MAP FINDINGS

Site

Database(s)

EDR ID Number
EPA ID Number

FMR ALBANY CARPET CLEANERS (Continued)

S106510411

Action Date:	2/22/2006
Response Action Outcome:	Not reported
Action Type:	Immediate Response Action
Action Status:	RMRINT
Action Date:	2/28/2007
Response Action Outcome:	Not reported
Action Type:	Immediate Response Action
Action Status:	Imminent Hazard Evaluation Received
Action Date:	3/13/2006
Response Action Outcome:	Not reported
Action Type:	Immediate Response Action
Action Status:	RMRINT
Action Date:	3/14/2008
Response Action Outcome:	Not reported
Action Type:	Immediate Response Action
Action Status:	Status or Interim Report Received
Action Date:	3/19/2007
Response Action Outcome:	Not reported
Action Type:	Immediate Response Action
Action Status:	Imminent Hazard Evaluation Received
Action Date:	3/19/2007
Response Action Outcome:	Not reported
Action Type:	Immediate Response Action
Action Status:	Imminent Hazard Evaluation Received
Action Date:	3/19/2008
Response Action Outcome:	Not reported
Action Type:	Immediate Response Action
Action Status:	Status or Interim Report Received
Action Date:	3/19/2008
Response Action Outcome:	Not reported
Action Type:	A Notice sent to a Potentially Responsible Party (PRP)
Action Status:	ALSENT
Action Date:	3/6/2006
Response Action Outcome:	Not reported
Action Type:	Release Disposition
Action Status:	Reportable Release under MGL 21E
Action Date:	3/8/2006
Response Action Outcome:	Not reported
Action Type:	RLFA
Action Status:	FLDRAN
Action Date:	3/8/2006
Response Action Outcome:	Not reported
Action Type:	Immediate Response Action
Action Status:	RMRINT
Action Date:	4/16/2007
Response Action Outcome:	Not reported

Map ID
Direction
Distance
Elevation

MAP FINDINGS

Site

Database(s)

EDR ID Number
EPA ID Number

FMR ALBANY CARPET CLEANERS (Continued)

S106510411

Action Type:	An activity type that is related to an Audit
Action Status:	NAFNVD
Action Date:	4/2/2008
Response Action Outcome:	Not reported
Action Type:	Release Disposition
Action Status:	Reportable Release under MGL 21E
Action Date:	4/21/2005
Response Action Outcome:	Not reported
Action Type:	A Notice sent to a Potentially Responsible Party (PRP)
Action Status:	A MassDEP piece of correspondence was issued (approvals, NORs, etc.
Action Date:	4/21/2005
Response Action Outcome:	Not reported
Action Type:	Immediate Response Action
Action Status:	RMRINT
Action Date:	4/3/2007
Response Action Outcome:	Not reported
Action Type:	Immediate Response Action
Action Status:	RMRINT
Action Date:	4/30/2007
Response Action Outcome:	Not reported
Action Type:	Tier Classification
Action Status:	Permit Effective Date
Action Date:	4/6/2006
Response Action Outcome:	Not reported
Action Type:	Immediate Response Action
Action Status:	RMRINT
Action Date:	4/8/2008
Response Action Outcome:	Not reported
Action Type:	Tier Classification
Action Status:	Tier 2 Extension
Action Date:	5/16/2005
Response Action Outcome:	Not reported
Action Type:	Tier Classification
Action Status:	Tier 2 Transfer
Action Date:	5/16/2005
Response Action Outcome:	Not reported
Action Type:	Immediate Response Action
Action Status:	RMRINT
Action Date:	5/2/2008
Response Action Outcome:	Not reported
Action Type:	Immediate Response Action
Action Status:	RMRINT
Action Date:	5/31/2007
Response Action Outcome:	Not reported
Action Type:	RLFA
Action Status:	FOLOFF

Map ID
Direction
Distance
Elevation

MAP FINDINGS

Site

Database(s)

EDR ID Number
EPA ID Number

FMR ALBANY CARPET CLEANERS (Continued)

S106510411

Action Date:	5/5/2005
Response Action Outcome:	Not reported
Action Type:	Compliance and Enforcement Action
Action Status:	Amendment Received or Issued
Action Date:	6/1/2007
Response Action Outcome:	Not reported
Action Type:	Immediate Response Action
Action Status:	Imminent Hazard Evaluation Received
Action Date:	6/20/2005
Response Action Outcome:	Not reported
Action Type:	Immediate Response Action
Action Status:	Written Plan Received
Action Date:	6/20/2005
Response Action Outcome:	Not reported
Action Type:	Tier Classification
Action Status:	Permit Extension Received
Action Date:	6/21/2007
Response Action Outcome:	Not reported
Action Type:	Compliance and Enforcement Action
Action Status:	ACO
Action Date:	6/27/2005
Response Action Outcome:	Not reported
Action Type:	Immediate Response Action
Action Status:	RMRINT
Action Date:	6/29/2007
Response Action Outcome:	Not reported
Action Type:	Immediate Response Action
Action Status:	Status or Interim Report Received
Action Date:	7/21/2005
Response Action Outcome:	Not reported
Action Type:	Tier Classification
Action Status:	Tier 2 Classification
Action Date:	7/28/1998
Response Action Outcome:	Not reported
Action Type:	Tier Classification
Action Status:	Transmittal, Notice, or Notification Received
Action Date:	7/28/1998
Response Action Outcome:	Not reported
Action Type:	Compliance and Enforcement Action
Action Status:	ACO
Action Date:	8/16/2006
Response Action Outcome:	Not reported
Action Type:	Immediate Response Action
Action Status:	RMRINT
Action Date:	8/2/2007
Response Action Outcome:	Not reported

Map ID
Direction
Distance
Elevation

MAP FINDINGS

Site

Database(s)

EDR ID Number
EPA ID Number

FMR ALBANY CARPET CLEANERS (Continued)

S106510411

Action Type: RLFA
Action Status: FOLOFF
Action Date: 8/23/2007
Response Action Outcome: Not reported

Action Type: Immediate Response Action
Action Status: Imminent Hazard Evaluation Received
Action Date: 8/30/2006
Response Action Outcome: Not reported

Action Type: Immediate Response Action
Action Status: Modified Revised or Updated Plan Received
Action Date: 8/30/2006
Response Action Outcome: Not reported

Action Type: Immediate Response Action
Action Status: Status or Interim Report Received
Action Date: 8/30/2006
Response Action Outcome: Not reported

Action Type: Immediate Response Action
Action Status: Status or Interim Report Received
Action Date: 9/18/2007
Response Action Outcome: Not reported

Action Type: Immediate Response Action
Action Status: Imminent Hazard Evaluation Received
Action Date: 9/18/2007
Response Action Outcome: Not reported

Action Type: Immediate Response Action
Action Status: Written Approval of Plan
Action Date: 9/20/2006
Response Action Outcome: Not reported

Action Type: Immediate Response Action
Action Status: RMRINT
Action Date: 9/4/2007
Response Action Outcome: Not reported

Release Tracking Number/Current Status: 3-0024790 / RAONR
Release Town: BOSTON
Notification Date: 04/21/2005
Category: TWO HR
Associated ID: Not reported
Current Status: Response Action Outcome Not Required
Status Date: 02/17/2006
Phase: Not reported
Response Action Outcome: -
Oil Or Haz Material: Hazardous Material
Location Type: COMMERCIAL
Source: UNKNOWN
Source: UST
Source: CHEM USAGE

Map ID
Direction
Distance
Elevation

MAP FINDINGS

Site

Database(s)

EDR ID Number
EPA ID Number

FMR ALBANY CARPET CLEANERS (Continued)

S106510411

[Click here to access the MA DEP site for this facility:](#)

Chemicals:

Chemical: PCE
Quantity: Not reported
Chemical: VINYL CHLORIDE (MONOMER)
Quantity: 470 micrograms per liter

Actions:

Action Type: Compliance and Enforcement Action
Action Status: RFI
Action Date: 1/12/2006
Response Action Outcome: Not reported

Action Type: Immediate Response Action
Action Status: Imminent Hazard Evaluation Received
Action Date: 1/17/2006
Response Action Outcome: Not reported

Action Type: Immediate Response Action
Action Status: Status or Interim Report Received
Action Date: 1/27/2006
Response Action Outcome: Not reported

Action Type: Immediate Response Action
Action Status: RMRINT
Action Date: 1/31/2007
Response Action Outcome: Not reported

Action Type: Immediate Response Action
Action Status: RMRINT
Action Date: 1/7/2008
Response Action Outcome: Not reported

Action Type: Immediate Response Action
Action Status: RMRINT
Action Date: 10/2/2007
Response Action Outcome: Not reported

Action Type: Immediate Response Action
Action Status: Imminent Hazard Evaluation Received
Action Date: 11/16/2005
Response Action Outcome: Not reported

Action Type: Immediate Response Action
Action Status: RMRINT
Action Date: 11/6/2007
Response Action Outcome: Not reported

Action Type: RLFA
Action Status: FLDRAN
Action Date: 11/8/2006
Response Action Outcome: Not reported

Action Type: Compliance and Enforcement Action

Map ID
Direction
Distance
Elevation

MAP FINDINGS

Site

Database(s)

EDR ID Number
EPA ID Number

FMR ALBANY CARPET CLEANERS (Continued)

S106510411

Action Status:	ACO
Action Date:	11/9/2007
Response Action Outcome:	Not reported
Action Type:	An activity type that is related to an Audit
Action Status:	RFI
Action Date:	12/13/2005
Response Action Outcome:	Not reported
Action Type:	An activity type that is related to an Audit
Action Status:	Interim Deadline Letter Issued
Action Date:	12/13/2005
Response Action Outcome:	Not reported
Action Type:	Immediate Response Action
Action Status:	RMRINT
Action Date:	12/18/2007
Response Action Outcome:	Not reported
Action Type:	Immediate Response Action
Action Status:	Imminent Hazard Evaluation Received
Action Date:	12/4/2006
Response Action Outcome:	Not reported
Action Type:	Immediate Response Action
Action Status:	Status or Interim Report Received
Action Date:	12/4/2006
Response Action Outcome:	Not reported
Action Type:	Immediate Response Action
Action Status:	Modified Revised or Updated Plan Received
Action Date:	12/4/2006
Response Action Outcome:	Not reported
Action Type:	Immediate Response Action
Action Status:	RMRINT
Action Date:	2/1/2008
Response Action Outcome:	Not reported
Action Type:	Tier Classification
Action Status:	Revised Statement or Transmittal Received
Action Date:	2/17/2006
Response Action Outcome:	Not reported
Action Type:	Tier Classification
Action Status:	Tier 1C Classification
Action Date:	2/17/2006
Response Action Outcome:	Not reported
Action Type:	RAO Not Required
Action Status:	Linked to a Tier Classified Site
Action Date:	2/17/2006
Response Action Outcome:	Not reported
Action Type:	Tier Classification
Action Status:	RTN Linked to TCLASS Via Minor Permit Modification
Action Date:	2/17/2006

Map ID
Direction
Distance
Elevation

MAP FINDINGS

Site

Database(s)

EDR ID Number
EPA ID Number

FMR ALBANY CARPET CLEANERS (Continued)

S106510411

Response Action Outcome:	Not reported
Action Type:	Tier Classification
Action Status:	Legal Notice Published
Action Date:	2/22/2006
Response Action Outcome:	Not reported
Action Type:	Immediate Response Action
Action Status:	RMRINT
Action Date:	2/28/2007
Response Action Outcome:	Not reported
Action Type:	Immediate Response Action
Action Status:	Imminent Hazard Evaluation Received
Action Date:	3/13/2006
Response Action Outcome:	Not reported
Action Type:	Immediate Response Action
Action Status:	RMRINT
Action Date:	3/14/2008
Response Action Outcome:	Not reported
Action Type:	Immediate Response Action
Action Status:	Status or Interim Report Received
Action Date:	3/19/2007
Response Action Outcome:	Not reported
Action Type:	Immediate Response Action
Action Status:	Imminent Hazard Evaluation Received
Action Date:	3/19/2007
Response Action Outcome:	Not reported
Action Type:	Immediate Response Action
Action Status:	Imminent Hazard Evaluation Received
Action Date:	3/19/2008
Response Action Outcome:	Not reported
Action Type:	Immediate Response Action
Action Status:	Status or Interim Report Received
Action Date:	3/19/2008
Response Action Outcome:	Not reported
Action Type:	A Notice sent to a Potentially Responsible Party (PRP)
Action Status:	ALSENT
Action Date:	3/6/2006
Response Action Outcome:	Not reported
Action Type:	Release Disposition
Action Status:	Reportable Release under MGL 21E
Action Date:	3/8/2006
Response Action Outcome:	Not reported
Action Type:	RLFA
Action Status:	FLDRAN
Action Date:	3/8/2006
Response Action Outcome:	Not reported

Map ID
Direction
Distance
Elevation

MAP FINDINGS

Site

Database(s)

EDR ID Number
EPA ID Number

FMR ALBANY CARPET CLEANERS (Continued)

S106510411

Action Type:	Immediate Response Action
Action Status:	RMRINT
Action Date:	4/16/2007
Response Action Outcome:	Not reported
Action Type:	An activity type that is related to an Audit
Action Status:	NAFNVD
Action Date:	4/2/2008
Response Action Outcome:	Not reported
Action Type:	Release Disposition
Action Status:	Reportable Release under MGL 21E
Action Date:	4/21/2005
Response Action Outcome:	Not reported
Action Type:	A Notice sent to a Potentially Responsible Party (PRP)
Action Status:	A MassDEP piece of correspondence was issued (approvals, NORs, etc.
Action Date:	4/21/2005
Response Action Outcome:	Not reported
Action Type:	Immediate Response Action
Action Status:	RMRINT
Action Date:	4/3/2007
Response Action Outcome:	Not reported
Action Type:	Immediate Response Action
Action Status:	RMRINT
Action Date:	4/30/2007
Response Action Outcome:	Not reported
Action Type:	Tier Classification
Action Status:	Permit Effective Date
Action Date:	4/6/2006
Response Action Outcome:	Not reported
Action Type:	Immediate Response Action
Action Status:	RMRINT
Action Date:	4/8/2008
Response Action Outcome:	Not reported
Action Type:	Tier Classification
Action Status:	Tier 2 Extension
Action Date:	5/16/2005
Response Action Outcome:	Not reported
Action Type:	Tier Classification
Action Status:	Tier 2 Transfer
Action Date:	5/16/2005
Response Action Outcome:	Not reported
Action Type:	Immediate Response Action
Action Status:	RMRINT
Action Date:	5/2/2008
Response Action Outcome:	Not reported
Action Type:	Immediate Response Action
Action Status:	RMRINT

Map ID
Direction
Distance
Elevation

MAP FINDINGS

Site

Database(s)

EDR ID Number
EPA ID Number

FMR ALBANY CARPET CLEANERS (Continued)

S106510411

Action Date:	5/31/2007
Response Action Outcome:	Not reported
Action Type:	RLFA
Action Status:	FOLOFF
Action Date:	5/5/2005
Response Action Outcome:	Not reported
Action Type:	Compliance and Enforcement Action
Action Status:	Amendment Received or Issued
Action Date:	6/1/2007
Response Action Outcome:	Not reported
Action Type:	Immediate Response Action
Action Status:	Imminent Hazard Evaluation Received
Action Date:	6/20/2005
Response Action Outcome:	Not reported
Action Type:	Immediate Response Action
Action Status:	Written Plan Received
Action Date:	6/20/2005
Response Action Outcome:	Not reported
Action Type:	Tier Classification
Action Status:	Permit Extension Received
Action Date:	6/21/2007
Response Action Outcome:	Not reported
Action Type:	Compliance and Enforcement Action
Action Status:	ACO
Action Date:	6/27/2005
Response Action Outcome:	Not reported
Action Type:	Immediate Response Action
Action Status:	RMRINT
Action Date:	6/29/2007
Response Action Outcome:	Not reported
Action Type:	Immediate Response Action
Action Status:	Status or Interim Report Received
Action Date:	7/21/2005
Response Action Outcome:	Not reported
Action Type:	Tier Classification
Action Status:	Tier 2 Classification
Action Date:	7/28/1998
Response Action Outcome:	Not reported
Action Type:	Tier Classification
Action Status:	Transmittal, Notice, or Notification Received
Action Date:	7/28/1998
Response Action Outcome:	Not reported
Action Type:	Compliance and Enforcement Action
Action Status:	ACO
Action Date:	8/16/2006
Response Action Outcome:	Not reported

Map ID
Direction
Distance
Elevation

MAP FINDINGS

Site

Database(s)

EDR ID Number
EPA ID Number

FMR ALBANY CARPET CLEANERS (Continued)

S106510411

Action Type: Immediate Response Action
Action Status: RMRINT
Action Date: 8/2/2007
Response Action Outcome: Not reported

Action Type: RLFA
Action Status: FOLOFF
Action Date: 8/23/2007
Response Action Outcome: Not reported

Action Type: Immediate Response Action
Action Status: Imminent Hazard Evaluation Received
Action Date: 8/30/2006
Response Action Outcome: Not reported

Action Type: Immediate Response Action
Action Status: Modified Revised or Updated Plan Received
Action Date: 8/30/2006
Response Action Outcome: Not reported

Action Type: Immediate Response Action
Action Status: Status or Interim Report Received
Action Date: 8/30/2006
Response Action Outcome: Not reported

Action Type: Immediate Response Action
Action Status: Status or Interim Report Received
Action Date: 9/18/2007
Response Action Outcome: Not reported

Action Type: Immediate Response Action
Action Status: Imminent Hazard Evaluation Received
Action Date: 9/18/2007
Response Action Outcome: Not reported

Action Type: Immediate Response Action
Action Status: Written Approval of Plan
Action Date: 9/20/2006
Response Action Outcome: Not reported

Action Type: Immediate Response Action
Action Status: RMRINT
Action Date: 9/4/2007
Response Action Outcome: Not reported

Release Tracking Number/Current Status: 3-0027600 / RAONR
Release Town: BOSTON
Notification Date: 03/27/2008
Category: 120 DY
Associated ID: Not reported
Current Status: Response Action Outcome Not Required
Status Date: 07/11/2008
Phase: Not reported
Response Action Outcome: -
Oil Or Haz Material: Hazardous Material

Map ID
Direction
Distance
Elevation

MAP FINDINGS

Site

Database(s)

EDR ID Number
EPA ID Number

FMR ALBANY CARPET CLEANERS (Continued)

S106510411

[Click here to access the MA DEP site for this facility:](#)

Chemicals:

Chemical: LEAD
Quantity: 3300 milligrams per kilogram

Actions:

Action Type: Tier Classification
Action Status: RTN Linked to TCLASS Via Tier Classification Submittal
Action Date: 1/18/2008
Response Action Outcome: Not reported

Action Type: Tier Classification
Action Status: Revised Statement or Transmittal Received
Action Date: 1/18/2008
Response Action Outcome: Not reported

Action Type: Tier Classification
Action Status: Tier 2 Transfer
Action Date: 10/29/2004
Response Action Outcome: Not reported

Action Type: Release Disposition
Action Status: Reportable Release under MGL 21E
Action Date: 3/27/2008
Response Action Outcome: Not reported

Action Type: RNF
Action Status: Reportable Release under MGL 21E
Action Date: 3/27/2008
Response Action Outcome: Not reported

Action Type: Tier Classification
Action Status: Tier 2 Extension
Action Date: 4/16/2007
Response Action Outcome: Not reported

Action Type: Tier Classification
Action Status: Tier 2 Extension
Action Date: 4/9/2014
Response Action Outcome: Not reported

Action Type: Tier Classification
Action Status: Tier 2 Classification
Action Date: 5/13/2002
Response Action Outcome: Not reported

Action Type: Tier Classification
Action Status: Transmittal, Notice, or Notification Received
Action Date: 5/13/2002
Response Action Outcome: Not reported

Action Type: A Notice sent to a Potentially Responsible Party (PRP)
Action Status: A MassDEP piece of correspondence was issued (approvals, NORs, etc.)
Action Date: 5/21/2008

Map ID
Direction
Distance
Elevation

MAP FINDINGS

Site

Database(s)

EDR ID Number
EPA ID Number

FMR ALBANY CARPET CLEANERS (Continued)

S106510411

Response Action Outcome: Not reported

Action Type: Tier Classification
Action Status: Tier 2 Extension
Action Date: 5/9/2013
Response Action Outcome: Not reported

Action Type: Tier Classification
Action Status: Tier 2 Extension
Action Date: 6/4/2009
Response Action Outcome: Not reported

Action Type: Tier Classification
Action Status: Tier 2 Extension
Action Date: 7/1/2011
Response Action Outcome: Not reported

Action Type: Tier Classification
Action Status: RTN Linked to TCLASS Via Tier Classification Submittal
Action Date: 7/11/2008
Response Action Outcome: Not reported

Action Type: Tier Classification
Action Status: Tier 2 Extension
Action Date: 7/11/2008
Response Action Outcome: Not reported

Action Type: RAO Not Required
Action Status: Linked to a Tier Classified Site
Action Date: 7/11/2008
Response Action Outcome: Not reported

Release Tracking Number/Current Status: 3-0000701 / RAO
Release Town: BOSTON
Notification Date: 10/15/1988
Category: NONE
Associated ID: 3-0000701
Current Status: Response Action Outcome
Status Date: 02/07/2008
Phase: PHASE III
Response Action Outcome: B1 - Remedial actions have not been conducted because a level of No Significant Risk exists.

Oil Or Haz Material: Not reported

Click here to access the MA DEP site for this facility:

Chemicals:
Chemical: UNKNOWN
Quantity: Not reported

Actions:
Action Type: Downgradient Property Status
Action Status: Revised Statement or Transmittal Received
Action Date: 1/31/2008
Response Action Outcome: Remedial actions have not been conducted because a level of No

Map ID
Direction
Distance
Elevation

MAP FINDINGS

Site

Database(s)

EDR ID Number
EPA ID Number

FMR ALBANY CARPET CLEANERS (Continued)

S106510411

Significant Risk exists.

Action Type: Release Disposition
Action Status: Valid Transition Site
Action Date: 10/15/1988
Response Action Outcome: Remedial actions have not been conducted because a level of No Significant Risk exists.

Action Type: Downgradient Property Status
Action Status: Fee Received - FMCRA Use Only
Action Date: 11/23/2005
Response Action Outcome: Remedial actions have not been conducted because a level of No Significant Risk exists.

Action Type: Downgradient Property Status
Action Status: Transmittal, Notice, or Notification Received
Action Date: 11/23/2005
Response Action Outcome: Remedial actions have not been conducted because a level of No Significant Risk exists.

Action Type: RLFA
Action Status: FLDRAN
Action Date: 11/8/2006
Response Action Outcome: Remedial actions have not been conducted because a level of No Significant Risk exists.

Action Type: Compliance and Enforcement Action
Action Status: ACO
Action Date: 11/9/2007
Response Action Outcome: Remedial actions have not been conducted because a level of No Significant Risk exists.

Action Type: Downgradient Property Status
Action Status: Fee Not Required - Fee Credited-FMCRA Use Only
Action Date: 12/8/2005
Response Action Outcome: Remedial actions have not been conducted because a level of No Significant Risk exists.

Action Type: Compliance and Enforcement Action
Action Status: Penalty Assessment Notice Issued
Action Date: 2/14/2002
Response Action Outcome: Remedial actions have not been conducted because a level of No Significant Risk exists.

Action Type: Tier Classification
Action Status: Revised Statement or Transmittal Received
Action Date: 2/17/2006
Response Action Outcome: Remedial actions have not been conducted because a level of No Significant Risk exists.

Action Type: Tier Classification
Action Status: RTN Linked to TCLASS Via Minor Permit Modification
Action Date: 2/17/2006
Response Action Outcome: Remedial actions have not been conducted because a level of No Significant Risk exists.

Action Type: Tier Classification

Map ID
Direction
Distance
Elevation

MAP FINDINGS

Site

Database(s)

EDR ID Number
EPA ID Number

FMR ALBANY CARPET CLEANERS (Continued)

S106510411

Action Status: Tier 1C Classification
Action Date: 2/17/2006
Response Action Outcome: Remedial actions have not been conducted because a level of No Significant Risk exists.

Action Type: Tier Classification
Action Status: Legal Notice Published
Action Date: 2/22/2006
Response Action Outcome: Remedial actions have not been conducted because a level of No Significant Risk exists.

Action Type: Response Action Outcome - RAO
Action Status: RAO Statement Received
Action Date: 2/7/2008
Response Action Outcome: Remedial actions have not been conducted because a level of No Significant Risk exists.

Action Type: Phase 2
Action Status: Completion Statement Received
Action Date: 2/7/2008
Response Action Outcome: Remedial actions have not been conducted because a level of No Significant Risk exists.

Action Type: Compliance and Enforcement Action
Action Status: ACOP
Action Date: 4/11/2002
Response Action Outcome: Remedial actions have not been conducted because a level of No Significant Risk exists.

Action Type: An activity type that is related to an Audit
Action Status: NAFNVD
Action Date: 4/2/2008
Response Action Outcome: Remedial actions have not been conducted because a level of No Significant Risk exists.

Action Type: Tier Classification
Action Status: Permit Effective Date
Action Date: 4/6/2006
Response Action Outcome: Remedial actions have not been conducted because a level of No Significant Risk exists.

Action Type: Tier Classification
Action Status: Tier 2 Extension
Action Date: 5/16/2005
Response Action Outcome: Remedial actions have not been conducted because a level of No Significant Risk exists.

Action Type: Tier Classification
Action Status: Tier 2 Transfer
Action Date: 5/16/2005
Response Action Outcome: Remedial actions have not been conducted because a level of No Significant Risk exists.

Action Type: Compliance and Enforcement Action
Action Status: Amendment Received or Issued
Action Date: 6/1/2007
Response Action Outcome: Remedial actions have not been conducted because a level of No Significant Risk exists.

Map ID
Direction
Distance
Elevation

MAP FINDINGS

Site

Database(s)

EDR ID Number
EPA ID Number

FMR ALBANY CARPET CLEANERS (Continued)

S106510411

Significant Risk exists.

Action Type: Tier Classification
Action Status: Permit Extension Received
Action Date: 6/21/2007
Response Action Outcome: Remedial actions have not been conducted because a level of No Significant Risk exists.

Action Type: Compliance and Enforcement Action
Action Status: DEMAND
Action Date: 6/27/2005
Response Action Outcome: Remedial actions have not been conducted because a level of No Significant Risk exists.

Action Type: Compliance and Enforcement Action
Action Status: ACO
Action Date: 6/27/2005
Response Action Outcome: Remedial actions have not been conducted because a level of No Significant Risk exists.

Action Type: Compliance and Enforcement Action
Action Status: Amendment Received or Issued
Action Date: 6/7/2006
Response Action Outcome: Remedial actions have not been conducted because a level of No Significant Risk exists.

Action Type: Tier Classification
Action Status: Tier 2 Classification
Action Date: 7/28/1998
Response Action Outcome: Remedial actions have not been conducted because a level of No Significant Risk exists.

Action Type: Phase 1
Action Status: Completion Statement Received
Action Date: 7/28/1998
Response Action Outcome: Remedial actions have not been conducted because a level of No Significant Risk exists.

Action Type: Tier Classification
Action Status: Transmittal, Notice, or Notification Received
Action Date: 7/28/1998
Response Action Outcome: Remedial actions have not been conducted because a level of No Significant Risk exists.

Action Type: Compliance and Enforcement Action
Action Status: ACO
Action Date: 8/16/2006
Response Action Outcome: Remedial actions have not been conducted because a level of No Significant Risk exists.

Action Type: BWS20
Action Status: APPROV
Action Date: Not reported
Response Action Outcome: Remedial actions have not been conducted because a level of No Significant Risk exists.

Action Type: BWS03

Map ID
Direction
Distance
Elevation

MAP FINDINGS

Site

Database(s)

EDR ID Number
EPA ID Number

FMR ALBANY CARPET CLEANERS (Continued)

S106510411

Action Status: APPROV
Action Date: Not reported
Response Action Outcome: Remedial actions have not been conducted because a level of No Significant Risk exists.

Release Tracking Number/Current Status: 3-0026524 / RAONR
Release Town: BOSTON
Notification Date: 01/12/2007
Category: 72 HR
Associated ID: Not reported
Current Status: Response Action Outcome Not Required
Status Date: 01/18/2008
Phase: Not reported
Response Action Outcome: -
Oil Or Haz Material: Not reported
Location Type: COMMERCIAL
Source: UNKNOWN

[Click here to access the MA DEP site for this facility:](#)

Chemicals:
Chemical: LNAPL/OIL
Quantity: 0.5 inches
Chemical: NAPL
Quantity: 1.32 inches

Actions:
Action Type: Release Disposition
Action Status: Reportable Release under MGL 21E
Action Date: 1/12/2007
Response Action Outcome: Not reported

Action Type: RLFA
Action Status: FOLOFF
Action Date: 1/12/2007
Response Action Outcome: Not reported

Action Type: Immediate Response Action
Action Status: Oral Approval of Plan or Action
Action Date: 1/12/2007
Response Action Outcome: Not reported

Action Type: RLFA
Action Status: FOLOFF
Action Date: 1/16/2007
Response Action Outcome: Not reported

Action Type: Immediate Response Action
Action Status: Oral Approval of a Modified Plan
Action Date: 1/16/2007
Response Action Outcome: Not reported

Action Type: Tier Classification
Action Status: Revised Statement or Transmittal Received
Action Date: 1/18/2008

Map ID
Direction
Distance
Elevation

MAP FINDINGS

Site

Database(s)

EDR ID Number
EPA ID Number

FMR ALBANY CARPET CLEANERS (Continued)

S106510411

Response Action Outcome:	Not reported
Action Type:	RAO Not Required
Action Status:	Linked to a Tier Classified Site
Action Date:	1/18/2008
Response Action Outcome:	Not reported
Action Type:	Tier Classification
Action Status:	RTN Linked to TCLASS Via Tier Classification Submittal
Action Date:	1/18/2008
Response Action Outcome:	Not reported
Action Type:	A Notice sent to a Potentially Responsible Party (PRP)
Action Status:	A MassDEP piece of correspondence was issued (approvals, NORs, etc.
Action Date:	1/30/2007
Response Action Outcome:	Not reported
Action Type:	Tier Classification
Action Status:	Tier 2 Transfer
Action Date:	10/29/2004
Response Action Outcome:	Not reported
Action Type:	Immediate Response Action
Action Status:	Status or Interim Report Received
Action Date:	11/13/2007
Response Action Outcome:	Not reported
Action Type:	Compliance and Enforcement Action
Action Status:	ACO
Action Date:	11/9/2007
Response Action Outcome:	Not reported
Action Type:	A Notice sent to a Potentially Responsible Party (PRP)
Action Status:	ALSENT
Action Date:	12/11/2007
Response Action Outcome:	Not reported
Action Type:	Immediate Response Action
Action Status:	Imminent Hazard Evaluation Received
Action Date:	3/13/2007
Response Action Outcome:	Not reported
Action Type:	RNF
Action Status:	Reportable Release under MGL 21E
Action Date:	3/13/2007
Response Action Outcome:	Not reported
Action Type:	Immediate Response Action
Action Status:	Written Plan Received
Action Date:	3/13/2007
Response Action Outcome:	Not reported
Action Type:	Tier Classification
Action Status:	Tier 2 Extension
Action Date:	4/16/2007
Response Action Outcome:	Not reported

Map ID
Direction
Distance
Elevation

MAP FINDINGS

Site

Database(s)

EDR ID Number
EPA ID Number

FMR ALBANY CARPET CLEANERS (Continued)

S106510411

Action Type:	Tier Classification
Action Status:	Tier 2 Extension
Action Date:	4/9/2014
Response Action Outcome:	Not reported
Action Type:	Tier Classification
Action Status:	Transmittal, Notice, or Notification Received
Action Date:	5/13/2002
Response Action Outcome:	Not reported
Action Type:	Tier Classification
Action Status:	Tier 2 Classification
Action Date:	5/13/2002
Response Action Outcome:	Not reported
Action Type:	Immediate Response Action
Action Status:	Status or Interim Report Received
Action Date:	5/14/2007
Response Action Outcome:	Not reported
Action Type:	Tier Classification
Action Status:	Tier 2 Extension
Action Date:	5/9/2013
Response Action Outcome:	Not reported
Action Type:	Compliance and Enforcement Action
Action Status:	Amendment Received or Issued
Action Date:	6/1/2007
Response Action Outcome:	Not reported
Action Type:	Tier Classification
Action Status:	Tier 2 Extension
Action Date:	6/4/2009
Response Action Outcome:	Not reported
Action Type:	Tier Classification
Action Status:	Tier 2 Extension
Action Date:	7/1/2011
Response Action Outcome:	Not reported
Action Type:	Tier Classification
Action Status:	RTN Linked to TCLASS Via Tier Classification Submittal
Action Date:	7/11/2008
Response Action Outcome:	Not reported
Action Type:	Tier Classification
Action Status:	Tier 2 Extension
Action Date:	7/11/2008
Response Action Outcome:	Not reported

LUST:

Facility:

Release Tracking Number/Current Status: 3-0016868 / RAO
Status Date: 11/01/2011
Source Type: UST

Map ID
Direction
Distance
Elevation

MAP FINDINGS

Site

Database(s)

EDR ID Number
EPA ID Number

FMR ALBANY CARPET CLEANERS (Continued)

S106510411

Release Town: BOSTON
Notification Date: 06/02/1998
Category: 72 HR
Associated ID: 3-0016868
Phase: PHASE IV
Response Action Outcome: PN - PN
Oil Or Haz Material: Oil

Location Type: COMMERCIAL
Source: UST
Source: TANK
Source: UNKNOWN

[Click here to access the MA DEP site for this facility:](#)

Chemicals:

Chemical: NAPL
Quantity: 7.5 inches
Chemical: PETROLEUM
Quantity: 10.8 inches

Actions:

Action Type: Compliance and Enforcement Action
Action Status: Notice of Non-Compliance Issued
Action Date: 1/12/2001
Response Action Outcome: PN

Action Type: RLFA
Action Status: FOLOFF
Action Date: 1/12/2001
Response Action Outcome: PN

Action Type: RLFA
Action Status: FOLOFF
Action Date: 1/12/2007
Response Action Outcome: PN

Action Type: Immediate Response Action
Action Status: Oral Approval of Plan or Action
Action Date: 1/12/2007
Response Action Outcome: PN

Action Type: Tier Classification
Action Status: RTN Linked to TCLASS Via Tier Classification Submittal
Action Date: 1/18/2008
Response Action Outcome: PN

Action Type: Tier Classification
Action Status: Revised Statement or Transmittal Received
Action Date: 1/18/2008
Response Action Outcome: PN

Action Type: Response Action Outcome - RAO
Action Status: Inspection and Monitoring Report Received
Action Date: 10/11/2012

Map ID
Direction
Distance
Elevation

MAP FINDINGS

Site

Database(s)

EDR ID Number
EPA ID Number

FMR ALBANY CARPET CLEANERS (Continued)

S106510411

Response Action Outcome:	PN
Action Type:	Response Action Outcome - RAO
Action Status:	RMRINT
Action Date:	10/11/2012
Response Action Outcome:	PN
Action Type:	Response Action Outcome - RAO
Action Status:	Inspection and Monitoring Report Received
Action Date:	10/11/2014
Response Action Outcome:	PN
Action Type:	Response Action Outcome - RAO
Action Status:	RMRINT
Action Date:	10/11/2014
Response Action Outcome:	PN
Action Type:	Response Action Outcome - RAO
Action Status:	Inspection and Monitoring Report Received
Action Date:	10/20/2015
Response Action Outcome:	PN
Action Type:	Response Action Outcome - RAO
Action Status:	RMRINT
Action Date:	10/20/2015
Response Action Outcome:	PN
Action Type:	Tier Classification
Action Status:	Tier 2 Transfer
Action Date:	10/29/2004
Response Action Outcome:	PN
Action Type:	Immediate Response Action
Action Status:	Status or Interim Report Received
Action Date:	10/30/2009
Response Action Outcome:	PN
Action Type:	Response Action Outcome - RAO
Action Status:	RMRINT
Action Date:	10/30/2013
Response Action Outcome:	PN
Action Type:	Response Action Outcome - RAO
Action Status:	Inspection and Monitoring Report Received
Action Date:	10/30/2013
Response Action Outcome:	PN
Action Type:	Release Abatement Measure
Action Status:	Written Plan Received
Action Date:	10/30/2014
Response Action Outcome:	PN
Action Type:	Immediate Response Action
Action Status:	Status or Interim Report Received
Action Date:	10/31/2003
Response Action Outcome:	PN

Map ID
Direction
Distance
Elevation

MAP FINDINGS

Site

Database(s)

EDR ID Number
EPA ID Number

FMR ALBANY CARPET CLEANERS (Continued)

S106510411

Action Type:	Response Action Outcome - RAO
Action Status:	RAO Statement Received
Action Date:	11/1/2011
Response Action Outcome:	PN
Action Type:	Immediate Response Action
Action Status:	Completion Statement Received
Action Date:	11/1/2011
Response Action Outcome:	PN
Action Type:	Immediate Response Action
Action Status:	Status or Interim Report Received
Action Date:	11/29/2002
Response Action Outcome:	PN
Action Type:	Release Abatement Measure
Action Status:	Level I - Technical Screen Audit
Action Date:	11/3/2014
Response Action Outcome:	PN
Action Type:	BOL
Action Status:	Transmittal, Notice, or Notification Received
Action Date:	11/3/2015
Response Action Outcome:	PN
Action Type:	BOL
Action Status:	NOTSHP
Action Date:	11/5/2015
Response Action Outcome:	PN
Action Type:	Compliance and Enforcement Action
Action Status:	ACO
Action Date:	11/9/2007
Response Action Outcome:	PN
Action Type:	Immediate Response Action
Action Status:	Status or Interim Report Received
Action Date:	12/10/2007
Response Action Outcome:	PN
Action Type:	Immediate Response Action
Action Status:	Status or Interim Report Received
Action Date:	12/2/1998
Response Action Outcome:	PN
Action Type:	Phase 2
Action Status:	Completion Statement Received
Action Date:	2/11/2003
Response Action Outcome:	PN
Action Type:	BOL
Action Status:	SHPFAC
Action Date:	2/11/2016
Response Action Outcome:	PN
Action Type:	Compliance and Enforcement Action
Action Status:	Penalty Assessment Notice Issued

Map ID
Direction
Distance
Elevation

MAP FINDINGS

Site

Database(s)

EDR ID Number
EPA ID Number

FMR ALBANY CARPET CLEANERS (Continued)

S106510411

Action Date: 2/14/2002
Response Action Outcome: PN

Action Type: Immediate Response Action
Action Status: Oral Approval of a Modified Plan
Action Date: 2/24/1999
Response Action Outcome: PN

Action Type: RLFA
Action Status: FOLOFF
Action Date: 2/24/1999
Response Action Outcome: PN

Action Type: Release Abatement Measure
Action Status: Modified Revised or Updated Plan Received
Action Date: 2/25/2015
Response Action Outcome: PN

Action Type: Immediate Response Action
Action Status: Written Plan Received
Action Date: 3/13/2007
Response Action Outcome: PN

Action Type: Immediate Response Action
Action Status: Imminent Hazard Evaluation Received
Action Date: 3/13/2007
Response Action Outcome: PN

Action Type: Phase 3
Action Status: Completion Statement Received
Action Date: 3/14/2003
Response Action Outcome: PN

Action Type: Compliance and Enforcement Action
Action Status: Notice of Enforcement Conference
Action Date: 3/22/2011
Response Action Outcome: PN

Action Type: Phase 2
Action Status: Revised Statement or Transmittal Received
Action Date: 3/24/2008
Response Action Outcome: PN

Action Type: Compliance and Enforcement Action
Action Status: ACOP
Action Date: 3/26/2009
Response Action Outcome: PN

Action Type: Compliance and Enforcement Action
Action Status: ACOP
Action Date: 4/11/2002
Response Action Outcome: PN

Action Type: Tier Classification
Action Status: Tier 2 Extension
Action Date: 4/16/2007
Response Action Outcome: PN

Map ID
Direction
Distance
Elevation

MAP FINDINGS

Site

Database(s)

EDR ID Number
EPA ID Number

FMR ALBANY CARPET CLEANERS (Continued)

S106510411

Action Type:	Response Action Outcome - RAO
Action Status:	RMRINT
Action Date:	4/21/2015
Response Action Outcome:	PN
Action Type:	Response Action Outcome - RAO
Action Status:	Inspection and Monitoring Report Received
Action Date:	4/21/2015
Response Action Outcome:	PN
Action Type:	Immediate Response Action
Action Status:	Status or Interim Report Received
Action Date:	4/23/1999
Response Action Outcome:	PN
Action Type:	BOL
Action Status:	Transmittal, Notice, or Notification Received
Action Date:	4/30/2015
Response Action Outcome:	PN
Action Type:	Release Abatement Measure
Action Status:	Status or Interim Report Received
Action Date:	4/7/2016
Response Action Outcome:	PN
Action Type:	Response Action Outcome - RAO
Action Status:	Inspection and Monitoring Report Received
Action Date:	4/9/2014
Response Action Outcome:	PN
Action Type:	Tier Classification
Action Status:	Tier 2 Extension
Action Date:	4/9/2014
Response Action Outcome:	PN
Action Type:	Response Action Outcome - RAO
Action Status:	RMRINT
Action Date:	4/9/2014
Response Action Outcome:	PN
Action Type:	Immediate Response Action
Action Status:	Status or Interim Report Received
Action Date:	5/1/2009
Response Action Outcome:	PN
Action Type:	Response Action Outcome - RAO
Action Status:	Inspection and Monitoring Report Received
Action Date:	5/10/2012
Response Action Outcome:	PN
Action Type:	Tier Classification
Action Status:	Tier 2 Classification
Action Date:	5/13/2002
Response Action Outcome:	PN
Action Type:	Phase 1
Action Status:	Completion Statement Received

Map ID
Direction
Distance
Elevation

MAP FINDINGS

Site

Database(s)

EDR ID Number
EPA ID Number

FMR ALBANY CARPET CLEANERS (Continued)

S106510411

Action Date: 5/13/2002
Response Action Outcome: PN

Action Type: Phase 2
Action Status: Scope of Work Received
Action Date: 5/13/2002
Response Action Outcome: PN

Action Type: Tier Classification
Action Status: Transmittal, Notice, or Notification Received
Action Date: 5/13/2002
Response Action Outcome: PN

Action Type: Immediate Response Action
Action Status: Status or Interim Report Received
Action Date: 5/14/2007
Response Action Outcome: PN

Action Type: Immediate Response Action
Action Status: Status or Interim Report Received
Action Date: 5/19/2003
Response Action Outcome: PN

Action Type: Phase 4
Action Status: Written Plan Received
Action Date: 5/19/2003
Response Action Outcome: PN

Action Type: Immediate Response Action
Action Status: Completion Statement Received
Action Date: 5/2/2005
Response Action Outcome: PN

Action Type: Compliance and Enforcement Action
Action Status: Amendment Received or Issued
Action Date: 5/25/2011
Response Action Outcome: PN

Action Type: Immediate Response Action
Action Status: Status or Interim Report Received
Action Date: 5/5/2010
Response Action Outcome: PN

Action Type: Response Action Outcome - RAO
Action Status: RMRINT
Action Date: 5/9/2013
Response Action Outcome: PN

Action Type: Tier Classification
Action Status: Tier 2 Extension
Action Date: 5/9/2013
Response Action Outcome: PN

Action Type: Response Action Outcome - RAO
Action Status: Inspection and Monitoring Report Received
Action Date: 5/9/2013
Response Action Outcome: PN

Map ID
Direction
Distance
Elevation

MAP FINDINGS

Site

Database(s)

EDR ID Number
EPA ID Number

FMR ALBANY CARPET CLEANERS (Continued)

S106510411

Action Type: Compliance and Enforcement Action
Action Status: Amendment Received or Issued
Action Date: 6/1/2007
Response Action Outcome: PN

Action Type: Release Abatement Measure
Action Status: Completion Statement Received
Action Date: 6/16/2017
Response Action Outcome: PN

Action Type: Response Action Outcome - RAO
Action Status: PSNREV
Action Date: 6/16/2017
Response Action Outcome: PN

Action Type: Immediate Response Action
Action Status: IRA Assessment Only
Action Date: 6/2/1998
Response Action Outcome: PN

Action Type: Release Disposition
Action Status: Reportable Release under MGL 21E
Action Date: 6/2/1998
Response Action Outcome: PN

Action Type: Compliance and Enforcement Action
Action Status: DEMAND
Action Date: 6/27/2005
Response Action Outcome: PN

Action Type: Compliance and Enforcement Action
Action Status: ACO
Action Date: 6/27/2005
Response Action Outcome: PN

Action Type: Tier Classification
Action Status: Tier 2 Extension
Action Date: 6/4/2009
Response Action Outcome: PN

Action Type: Compliance and Enforcement Action
Action Status: Amendment Received or Issued
Action Date: 6/7/2006
Response Action Outcome: PN

Action Type: Tier Classification
Action Status: Tier 2 Extension
Action Date: 7/1/2011
Response Action Outcome: PN

Action Type: Tier Classification
Action Status: RTN Linked to TCLASS Via Tier Classification Submittal
Action Date: 7/11/2008
Response Action Outcome: PN

Action Type: Tier Classification
Action Status: Tier 2 Extension

Map ID
Direction
Distance
Elevation

MAP FINDINGS

Site

Database(s)

EDR ID Number
EPA ID Number

FMR ALBANY CARPET CLEANERS (Continued)

S106510411

Action Date: 7/11/2008
Response Action Outcome: PN

Action Type: A Notice sent to a Potentially Responsible Party (PRP)
Action Status: A MassDEP piece of correspondence was issued (approvals, NORs, etc.)
Action Date: 7/27/1998
Response Action Outcome: PN

Action Type: Release Abatement Measure
Action Status: Status or Interim Report Received
Action Date: 7/27/2015
Response Action Outcome: PN

Action Type: Release Abatement Measure
Action Status: Modified Revised or Updated Plan Received
Action Date: 7/27/2015
Response Action Outcome: PN

Action Type: RNF
Action Status: Reportable Release under MGL 21E
Action Date: 7/28/1998
Response Action Outcome: PN

Action Type: Immediate Response Action
Action Status: Written Plan Received
Action Date: 7/28/1998
Response Action Outcome: PN

Action Type: A Notice sent to a Potentially Responsible Party (PRP)
Action Status: A MassDEP piece of correspondence was issued (approvals, NORs, etc.)
Action Date: 7/3/1998
Response Action Outcome: PN

Action Type: Immediate Response Action
Action Status: Status or Interim Report Received
Action Date: 8/12/2002
Response Action Outcome: PN

Action Type: Compliance and Enforcement Action
Action Status: ACO
Action Date: 8/16/2006
Response Action Outcome: PN

Action Type: Compliance and Enforcement Action
Action Status: Amendment Received or Issued
Action Date: 8/19/2010
Response Action Outcome: PN

Action Type: RLFA
Action Status: FOLOFF
Action Date: 8/23/2007
Response Action Outcome: PN

Action Type: Immediate Response Action
Action Status: Status or Interim Report Received
Action Date: 8/26/2011
Response Action Outcome: PN

Map ID
Direction
Distance
Elevation

MAP FINDINGS

Site

Database(s)

EDR ID Number
EPA ID Number

FMR ALBANY CARPET CLEANERS (Continued)

S106510411

Action Type: Compliance and Enforcement Action
Action Status: ACOP
Action Date: 8/27/2008
Response Action Outcome: PN

Action Type: Compliance and Enforcement Action
Action Status: Amendment Received or Issued
Action Date: 9/26/2011
Response Action Outcome: PN

Action Type: Phase 3
Action Status: Revised Statement or Transmittal Received
Action Date: 9/27/2011
Response Action Outcome: PN

Facility:

Release Tracking Number/Current Status: 3-0024790 / RAONR
Status Date: 02/17/2006
Source Type: UST
Release Town: BOSTON
Notification Date: 04/21/2005
Category: TWO HR
Associated ID: Not reported
Phase: Not reported
Response Action Outcome: -
Oil Or Haz Material: Hazardous Material

Location Type: COMMERCIAL
Source: UNKNOWN
Source: UST
Source: CHEM USAGE

[Click here to access the MA DEP site for this facility:](#)

Chemicals:

Chemical: PCE
Quantity: Not reported
Chemical: VINYL CHLORIDE (MONOMER)
Quantity: 470 micrograms per liter

Actions:

Action Type: Compliance and Enforcement Action
Action Status: RFI
Action Date: 1/12/2006
Response Action Outcome: Not reported

Action Type: Immediate Response Action
Action Status: Imminent Hazard Evaluation Received
Action Date: 1/17/2006
Response Action Outcome: Not reported

Action Type: Immediate Response Action
Action Status: Status or Interim Report Received
Action Date: 1/27/2006

Map ID
Direction
Distance
Elevation

MAP FINDINGS

Site

Database(s)

EDR ID Number
EPA ID Number

FMR ALBANY CARPET CLEANERS (Continued)

S106510411

Response Action Outcome:	Not reported
Action Type:	Immediate Response Action
Action Status:	RMRINT
Action Date:	1/31/2007
Response Action Outcome:	Not reported
Action Type:	Immediate Response Action
Action Status:	RMRINT
Action Date:	1/7/2008
Response Action Outcome:	Not reported
Action Type:	Immediate Response Action
Action Status:	RMRINT
Action Date:	10/2/2007
Response Action Outcome:	Not reported
Action Type:	Immediate Response Action
Action Status:	Imminent Hazard Evaluation Received
Action Date:	11/16/2005
Response Action Outcome:	Not reported
Action Type:	Immediate Response Action
Action Status:	RMRINT
Action Date:	11/6/2007
Response Action Outcome:	Not reported
Action Type:	RLFA
Action Status:	FLDRAN
Action Date:	11/8/2006
Response Action Outcome:	Not reported
Action Type:	Compliance and Enforcement Action
Action Status:	ACO
Action Date:	11/9/2007
Response Action Outcome:	Not reported
Action Type:	An activity type that is related to an Audit
Action Status:	RFI
Action Date:	12/13/2005
Response Action Outcome:	Not reported
Action Type:	An activity type that is related to an Audit
Action Status:	Interim Deadline Letter Issued
Action Date:	12/13/2005
Response Action Outcome:	Not reported
Action Type:	Immediate Response Action
Action Status:	RMRINT
Action Date:	12/18/2007
Response Action Outcome:	Not reported
Action Type:	Immediate Response Action
Action Status:	Imminent Hazard Evaluation Received
Action Date:	12/4/2006
Response Action Outcome:	Not reported

Map ID
Direction
Distance
Elevation

MAP FINDINGS

Site

Database(s)

EDR ID Number
EPA ID Number

FMR ALBANY CARPET CLEANERS (Continued)

S106510411

Action Type:	Immediate Response Action
Action Status:	Status or Interim Report Received
Action Date:	12/4/2006
Response Action Outcome:	Not reported
Action Type:	Immediate Response Action
Action Status:	Modified Revised or Updated Plan Received
Action Date:	12/4/2006
Response Action Outcome:	Not reported
Action Type:	Immediate Response Action
Action Status:	RMRINT
Action Date:	2/1/2008
Response Action Outcome:	Not reported
Action Type:	Tier Classification
Action Status:	Revised Statement or Transmittal Received
Action Date:	2/17/2006
Response Action Outcome:	Not reported
Action Type:	Tier Classification
Action Status:	Tier 1C Classification
Action Date:	2/17/2006
Response Action Outcome:	Not reported
Action Type:	RAO Not Required
Action Status:	Linked to a Tier Classified Site
Action Date:	2/17/2006
Response Action Outcome:	Not reported
Action Type:	Tier Classification
Action Status:	RTN Linked to TCLASS Via Minor Permit Modification
Action Date:	2/17/2006
Response Action Outcome:	Not reported
Action Type:	Tier Classification
Action Status:	Legal Notice Published
Action Date:	2/22/2006
Response Action Outcome:	Not reported
Action Type:	Immediate Response Action
Action Status:	RMRINT
Action Date:	2/28/2007
Response Action Outcome:	Not reported
Action Type:	Immediate Response Action
Action Status:	Imminent Hazard Evaluation Received
Action Date:	3/13/2006
Response Action Outcome:	Not reported
Action Type:	Immediate Response Action
Action Status:	RMRINT
Action Date:	3/14/2008
Response Action Outcome:	Not reported
Action Type:	Immediate Response Action
Action Status:	Status or Interim Report Received

Map ID
Direction
Distance
Elevation

MAP FINDINGS

Site

Database(s)

EDR ID Number
EPA ID Number

FMR ALBANY CARPET CLEANERS (Continued)

S106510411

Action Date:	3/19/2007
Response Action Outcome:	Not reported
Action Type:	Immediate Response Action
Action Status:	Imminent Hazard Evaluation Received
Action Date:	3/19/2007
Response Action Outcome:	Not reported
Action Type:	Immediate Response Action
Action Status:	Imminent Hazard Evaluation Received
Action Date:	3/19/2008
Response Action Outcome:	Not reported
Action Type:	Immediate Response Action
Action Status:	Status or Interim Report Received
Action Date:	3/19/2008
Response Action Outcome:	Not reported
Action Type:	A Notice sent to a Potentially Responsible Party (PRP)
Action Status:	ALSENT
Action Date:	3/6/2006
Response Action Outcome:	Not reported
Action Type:	Release Disposition
Action Status:	Reportable Release under MGL 21E
Action Date:	3/8/2006
Response Action Outcome:	Not reported
Action Type:	RLFA
Action Status:	FLDRAN
Action Date:	3/8/2006
Response Action Outcome:	Not reported
Action Type:	Immediate Response Action
Action Status:	RMRINT
Action Date:	4/16/2007
Response Action Outcome:	Not reported
Action Type:	An activity type that is related to an Audit
Action Status:	NAFNVD
Action Date:	4/2/2008
Response Action Outcome:	Not reported
Action Type:	Release Disposition
Action Status:	Reportable Release under MGL 21E
Action Date:	4/21/2005
Response Action Outcome:	Not reported
Action Type:	A Notice sent to a Potentially Responsible Party (PRP)
Action Status:	A MassDEP piece of correspondence was issued (approvals, NORs, etc.
Action Date:	4/21/2005
Response Action Outcome:	Not reported
Action Type:	Immediate Response Action
Action Status:	RMRINT
Action Date:	4/3/2007
Response Action Outcome:	Not reported

Map ID
Direction
Distance
Elevation

MAP FINDINGS

Site

Database(s)

EDR ID Number
EPA ID Number

FMR ALBANY CARPET CLEANERS (Continued)

S106510411

Action Type: Immediate Response Action
Action Status: RMRINT
Action Date: 4/30/2007
Response Action Outcome: Not reported

Action Type: Tier Classification
Action Status: Permit Effective Date
Action Date: 4/6/2006
Response Action Outcome: Not reported

Action Type: Immediate Response Action
Action Status: RMRINT
Action Date: 4/8/2008
Response Action Outcome: Not reported

Action Type: Tier Classification
Action Status: Tier 2 Extension
Action Date: 5/16/2005
Response Action Outcome: Not reported

Action Type: Tier Classification
Action Status: Tier 2 Transfer
Action Date: 5/16/2005
Response Action Outcome: Not reported

Action Type: Immediate Response Action
Action Status: RMRINT
Action Date: 5/2/2008
Response Action Outcome: Not reported

Action Type: Immediate Response Action
Action Status: RMRINT
Action Date: 5/31/2007
Response Action Outcome: Not reported

Action Type: RLFA
Action Status: FOLOFF
Action Date: 5/5/2005
Response Action Outcome: Not reported

Action Type: Compliance and Enforcement Action
Action Status: Amendment Received or Issued
Action Date: 6/1/2007
Response Action Outcome: Not reported

Action Type: Immediate Response Action
Action Status: Imminent Hazard Evaluation Received
Action Date: 6/20/2005
Response Action Outcome: Not reported

Action Type: Immediate Response Action
Action Status: Written Plan Received
Action Date: 6/20/2005
Response Action Outcome: Not reported

Action Type: Tier Classification
Action Status: Permit Extension Received

Map ID
Direction
Distance
Elevation

MAP FINDINGS

Site

Database(s)

EDR ID Number
EPA ID Number

FMR ALBANY CARPET CLEANERS (Continued)

S106510411

Action Date:	6/21/2007
Response Action Outcome:	Not reported
Action Type:	Compliance and Enforcement Action
Action Status:	ACO
Action Date:	6/27/2005
Response Action Outcome:	Not reported
Action Type:	Immediate Response Action
Action Status:	RMRINT
Action Date:	6/29/2007
Response Action Outcome:	Not reported
Action Type:	Immediate Response Action
Action Status:	Status or Interim Report Received
Action Date:	7/21/2005
Response Action Outcome:	Not reported
Action Type:	Tier Classification
Action Status:	Tier 2 Classification
Action Date:	7/28/1998
Response Action Outcome:	Not reported
Action Type:	Tier Classification
Action Status:	Transmittal, Notice, or Notification Received
Action Date:	7/28/1998
Response Action Outcome:	Not reported
Action Type:	Compliance and Enforcement Action
Action Status:	ACO
Action Date:	8/16/2006
Response Action Outcome:	Not reported
Action Type:	Immediate Response Action
Action Status:	RMRINT
Action Date:	8/2/2007
Response Action Outcome:	Not reported
Action Type:	RLFA
Action Status:	FOLOFF
Action Date:	8/23/2007
Response Action Outcome:	Not reported
Action Type:	Immediate Response Action
Action Status:	Imminent Hazard Evaluation Received
Action Date:	8/30/2006
Response Action Outcome:	Not reported
Action Type:	Immediate Response Action
Action Status:	Modified Revised or Updated Plan Received
Action Date:	8/30/2006
Response Action Outcome:	Not reported
Action Type:	Immediate Response Action
Action Status:	Status or Interim Report Received
Action Date:	8/30/2006
Response Action Outcome:	Not reported

Map ID
Direction
Distance
Elevation

MAP FINDINGS

Site

Database(s)

EDR ID Number
EPA ID Number

FMR ALBANY CARPET CLEANERS (Continued)

S106510411

Action Type: Immediate Response Action
Action Status: Status or Interim Report Received
Action Date: 9/18/2007
Response Action Outcome: Not reported

Action Type: Immediate Response Action
Action Status: Imminent Hazard Evaluation Received
Action Date: 9/18/2007
Response Action Outcome: Not reported

Action Type: Immediate Response Action
Action Status: Written Approval of Plan
Action Date: 9/20/2006
Response Action Outcome: Not reported

Action Type: Immediate Response Action
Action Status: RMRINT
Action Date: 9/4/2007
Response Action Outcome: Not reported

Release:

Release Tracking Number/Current Status: 3-0000701 / RAO
Primary ID: 3-0000701
Official City: BOSTON
Notification: 10/15/1988
Category: NONE
Status Date: 02/07/2008
Phase: PHASE III
Response Action Outcome: B1 - Remedial actions have not been conducted because a level of No Significant Risk exists.
Oil / Haz Material Type: Not reported

[Click here to access the MA DEP site for this facility:](#)

Actions:

Action Type: Downgradient Property Status
Action Status: Revised Statement or Transmittal Received
Action Date: 1/31/2008
Response Action Outcome: Remedial actions have not been conducted because a level of No Significant Risk exists.

Action Type: Release Disposition
Action Status: Valid Transition Site
Action Date: 10/15/1988
Response Action Outcome: Remedial actions have not been conducted because a level of No Significant Risk exists.

Action Type: Downgradient Property Status
Action Status: Fee Received - FMCRA Use Only
Action Date: 11/23/2005
Response Action Outcome: Remedial actions have not been conducted because a level of No Significant Risk exists.

Action Type: Downgradient Property Status
Action Status: Transmittal, Notice, or Notification Received

Map ID
Direction
Distance
Elevation

MAP FINDINGS

Site

Database(s)

EDR ID Number
EPA ID Number

FMR ALBANY CARPET CLEANERS (Continued)

S106510411

Action Date: 11/23/2005
Response Action Outcome: Remedial actions have not been conducted because a level of No Significant Risk exists.

Action Type: RLFA
Action Status: FLDRAN
Action Date: 11/8/2006
Response Action Outcome: Remedial actions have not been conducted because a level of No Significant Risk exists.

Action Type: Compliance and Enforcement Action
Action Status: ACO
Action Date: 11/9/2007
Response Action Outcome: Remedial actions have not been conducted because a level of No Significant Risk exists.

Action Type: Downgradient Property Status
Action Status: Fee Not Required - Fee Credited-FMCRA Use Only
Action Date: 12/8/2005
Response Action Outcome: Remedial actions have not been conducted because a level of No Significant Risk exists.

Action Type: Compliance and Enforcement Action
Action Status: Penalty Assessment Notice Issued
Action Date: 2/14/2002
Response Action Outcome: Remedial actions have not been conducted because a level of No Significant Risk exists.

Action Type: Tier Classification
Action Status: Revised Statement or Transmittal Received
Action Date: 2/17/2006
Response Action Outcome: Remedial actions have not been conducted because a level of No Significant Risk exists.

Action Type: Tier Classification
Action Status: RTN Linked to TCLASS Via Minor Permit Modification
Action Date: 2/17/2006
Response Action Outcome: Remedial actions have not been conducted because a level of No Significant Risk exists.

Action Type: Tier Classification
Action Status: Tier 1C Classification
Action Date: 2/17/2006
Response Action Outcome: Remedial actions have not been conducted because a level of No Significant Risk exists.

Action Type: Tier Classification
Action Status: Legal Notice Published
Action Date: 2/22/2006
Response Action Outcome: Remedial actions have not been conducted because a level of No Significant Risk exists.

Action Type: Response Action Outcome - RAO
Action Status: RAO Statement Received
Action Date: 2/7/2008
Response Action Outcome: Remedial actions have not been conducted because a level of No Significant Risk exists.

Map ID
Direction
Distance
Elevation

MAP FINDINGS

Site

Database(s)

EDR ID Number
EPA ID Number

FMR ALBANY CARPET CLEANERS (Continued)

S106510411

Action Type: Phase 2
Action Status: Completion Statement Received
Action Date: 2/7/2008
Response Action Outcome: Remedial actions have not been conducted because a level of No Significant Risk exists.

Action Type: Compliance and Enforcement Action
Action Status: ACOP
Action Date: 4/11/2002
Response Action Outcome: Remedial actions have not been conducted because a level of No Significant Risk exists.

Action Type: An activity type that is related to an Audit
Action Status: NAFNVD
Action Date: 4/2/2008
Response Action Outcome: Remedial actions have not been conducted because a level of No Significant Risk exists.

Action Type: Tier Classification
Action Status: Permit Effective Date
Action Date: 4/6/2006
Response Action Outcome: Remedial actions have not been conducted because a level of No Significant Risk exists.

Action Type: Tier Classification
Action Status: Tier 2 Extension
Action Date: 5/16/2005
Response Action Outcome: Remedial actions have not been conducted because a level of No Significant Risk exists.

Action Type: Tier Classification
Action Status: Tier 2 Transfer
Action Date: 5/16/2005
Response Action Outcome: Remedial actions have not been conducted because a level of No Significant Risk exists.

Action Type: Compliance and Enforcement Action
Action Status: Amendment Received or Issued
Action Date: 6/1/2007
Response Action Outcome: Remedial actions have not been conducted because a level of No Significant Risk exists.

Action Type: Tier Classification
Action Status: Permit Extension Received
Action Date: 6/21/2007
Response Action Outcome: Remedial actions have not been conducted because a level of No Significant Risk exists.

Action Type: Compliance and Enforcement Action
Action Status: DEMAND
Action Date: 6/27/2005
Response Action Outcome: Remedial actions have not been conducted because a level of No Significant Risk exists.

Action Type: Compliance and Enforcement Action
Action Status: ACO
Action Date: 6/27/2005

Map ID
Direction
Distance
Elevation

MAP FINDINGS

Site

Database(s)

EDR ID Number
EPA ID Number

FMR ALBANY CARPET CLEANERS (Continued)

S106510411

Response Action Outcome: Remedial actions have not been conducted because a level of No Significant Risk exists.

Action Type: Compliance and Enforcement Action
Action Status: Amendment Received or Issued
Action Date: 6/7/2006
Response Action Outcome: Remedial actions have not been conducted because a level of No Significant Risk exists.

Action Type: Tier Classification
Action Status: Tier 2 Classification
Action Date: 7/28/1998
Response Action Outcome: Remedial actions have not been conducted because a level of No Significant Risk exists.

Action Type: Phase 1
Action Status: Completion Statement Received
Action Date: 7/28/1998
Response Action Outcome: Remedial actions have not been conducted because a level of No Significant Risk exists.

Action Type: Tier Classification
Action Status: Transmittal, Notice, or Notification Received
Action Date: 7/28/1998
Response Action Outcome: Remedial actions have not been conducted because a level of No Significant Risk exists.

Action Type: Compliance and Enforcement Action
Action Status: ACO
Action Date: 8/16/2006
Response Action Outcome: Remedial actions have not been conducted because a level of No Significant Risk exists.

Action Type: BWS20
Action Status: APPROV
Action Date: Not reported
Response Action Outcome: Remedial actions have not been conducted because a level of No Significant Risk exists.

Action Type: BWS03
Action Status: APPROV
Action Date: Not reported
Response Action Outcome: Remedial actions have not been conducted because a level of No Significant Risk exists.

Chemicals:
Chemical: UNKNOWN
Quantity: Not reported

Release Tracking Number/Current Status: 3-0016868 / RAO
Primary ID: 3-0016868
Official City: BOSTON
Notification: 06/02/1998
Category: 72 HR
Status Date: 11/01/2011
Phase: PHASE IV
Response Action Outcome: PN - PN

Map ID
Direction
Distance
Elevation

MAP FINDINGS

Site

Database(s)

EDR ID Number
EPA ID Number

FMR ALBANY CARPET CLEANERS (Continued)

S106510411

Oil / Haz Material Type: Oil

[Click here to access the MA DEP site for this facility:](#)

Actions:

Action Type: Compliance and Enforcement Action
Action Status: Notice of Non-Compliance Issued
Action Date: 1/12/2001
Response Action Outcome: PN

Action Type: RLFA
Action Status: FOLOFF
Action Date: 1/12/2001
Response Action Outcome: PN

Action Type: RLFA
Action Status: FOLOFF
Action Date: 1/12/2007
Response Action Outcome: PN

Action Type: Immediate Response Action
Action Status: Oral Approval of Plan or Action
Action Date: 1/12/2007
Response Action Outcome: PN

Action Type: Tier Classification
Action Status: RTN Linked to TCLASS Via Tier Classification Submittal
Action Date: 1/18/2008
Response Action Outcome: PN

Action Type: Tier Classification
Action Status: Revised Statement or Transmittal Received
Action Date: 1/18/2008
Response Action Outcome: PN

Action Type: Response Action Outcome - RAO
Action Status: Inspection and Monitoring Report Received
Action Date: 10/11/2012
Response Action Outcome: PN

Action Type: Response Action Outcome - RAO
Action Status: RMRINT
Action Date: 10/11/2012
Response Action Outcome: PN

Action Type: Response Action Outcome - RAO
Action Status: Inspection and Monitoring Report Received
Action Date: 10/11/2014
Response Action Outcome: PN

Action Type: Response Action Outcome - RAO
Action Status: RMRINT
Action Date: 10/11/2014
Response Action Outcome: PN

Action Type: Response Action Outcome - RAO
Action Status: Inspection and Monitoring Report Received

Map ID
Direction
Distance
Elevation

MAP FINDINGS

Site

Database(s)

EDR ID Number
EPA ID Number

FMR ALBANY CARPET CLEANERS (Continued)

S106510411

Action Date:	10/20/2015
Response Action Outcome:	PN
Action Type:	Response Action Outcome - RAO
Action Status:	RMRINT
Action Date:	10/20/2015
Response Action Outcome:	PN
Action Type:	Tier Classification
Action Status:	Tier 2 Transfer
Action Date:	10/29/2004
Response Action Outcome:	PN
Action Type:	Immediate Response Action
Action Status:	Status or Interim Report Received
Action Date:	10/30/2009
Response Action Outcome:	PN
Action Type:	Response Action Outcome - RAO
Action Status:	RMRINT
Action Date:	10/30/2013
Response Action Outcome:	PN
Action Type:	Response Action Outcome - RAO
Action Status:	Inspection and Monitoring Report Received
Action Date:	10/30/2013
Response Action Outcome:	PN
Action Type:	Release Abatement Measure
Action Status:	Written Plan Received
Action Date:	10/30/2014
Response Action Outcome:	PN
Action Type:	Immediate Response Action
Action Status:	Status or Interim Report Received
Action Date:	10/31/2003
Response Action Outcome:	PN
Action Type:	Response Action Outcome - RAO
Action Status:	RAO Statement Received
Action Date:	11/1/2011
Response Action Outcome:	PN
Action Type:	Immediate Response Action
Action Status:	Completion Statement Received
Action Date:	11/1/2011
Response Action Outcome:	PN
Action Type:	Immediate Response Action
Action Status:	Status or Interim Report Received
Action Date:	11/29/2002
Response Action Outcome:	PN
Action Type:	Release Abatement Measure
Action Status:	Level I - Technical Screen Audit
Action Date:	11/3/2014
Response Action Outcome:	PN

Map ID
Direction
Distance
Elevation

MAP FINDINGS

Site

Database(s)

EDR ID Number
EPA ID Number

FMR ALBANY CARPET CLEANERS (Continued)

S106510411

Action Type: BOL
Action Status: Transmittal, Notice, or Notification Received
Action Date: 11/3/2015
Response Action Outcome: PN

Action Type: BOL
Action Status: NOTSHP
Action Date: 11/5/2015
Response Action Outcome: PN

Action Type: Compliance and Enforcement Action
Action Status: ACO
Action Date: 11/9/2007
Response Action Outcome: PN

Action Type: Immediate Response Action
Action Status: Status or Interim Report Received
Action Date: 12/10/2007
Response Action Outcome: PN

Action Type: Immediate Response Action
Action Status: Status or Interim Report Received
Action Date: 12/2/1998
Response Action Outcome: PN

Action Type: Phase 2
Action Status: Completion Statement Received
Action Date: 2/11/2003
Response Action Outcome: PN

Action Type: BOL
Action Status: SHPFAC
Action Date: 2/11/2016
Response Action Outcome: PN

Action Type: Compliance and Enforcement Action
Action Status: Penalty Assessment Notice Issued
Action Date: 2/14/2002
Response Action Outcome: PN

Action Type: Immediate Response Action
Action Status: Oral Approval of a Modified Plan
Action Date: 2/24/1999
Response Action Outcome: PN

Action Type: RLFA
Action Status: FOLOFF
Action Date: 2/24/1999
Response Action Outcome: PN

Action Type: Release Abatement Measure
Action Status: Modified Revised or Updated Plan Received
Action Date: 2/25/2015
Response Action Outcome: PN

Action Type: Immediate Response Action
Action Status: Written Plan Received

Map ID
Direction
Distance
Elevation

MAP FINDINGS

Site

Database(s)

EDR ID Number
EPA ID Number

FMR ALBANY CARPET CLEANERS (Continued)

S106510411

Action Date: 3/13/2007
Response Action Outcome: PN

Action Type: Immediate Response Action
Action Status: Imminent Hazard Evaluation Received
Action Date: 3/13/2007
Response Action Outcome: PN

Action Type: Phase 3
Action Status: Completion Statement Received
Action Date: 3/14/2003
Response Action Outcome: PN

Action Type: Compliance and Enforcement Action
Action Status: Notice of Enforcement Conference
Action Date: 3/22/2011
Response Action Outcome: PN

Action Type: Phase 2
Action Status: Revised Statement or Transmittal Received
Action Date: 3/24/2008
Response Action Outcome: PN

Action Type: Compliance and Enforcement Action
Action Status: ACOP
Action Date: 3/26/2009
Response Action Outcome: PN

Action Type: Compliance and Enforcement Action
Action Status: ACOP
Action Date: 4/11/2002
Response Action Outcome: PN

Action Type: Tier Classification
Action Status: Tier 2 Extension
Action Date: 4/16/2007
Response Action Outcome: PN

Action Type: Response Action Outcome - RAO
Action Status: RMRINT
Action Date: 4/21/2015
Response Action Outcome: PN

Action Type: Response Action Outcome - RAO
Action Status: Inspection and Monitoring Report Received
Action Date: 4/21/2015
Response Action Outcome: PN

Action Type: Immediate Response Action
Action Status: Status or Interim Report Received
Action Date: 4/23/1999
Response Action Outcome: PN

Action Type: BOL
Action Status: Transmittal, Notice, or Notification Received
Action Date: 4/30/2015
Response Action Outcome: PN

Map ID
Direction
Distance
Elevation

MAP FINDINGS

Site

Database(s)

EDR ID Number
EPA ID Number

FMR ALBANY CARPET CLEANERS (Continued)

S106510411

Action Type:	Release Abatement Measure
Action Status:	Status or Interim Report Received
Action Date:	4/7/2016
Response Action Outcome:	PN
Action Type:	Response Action Outcome - RAO
Action Status:	Inspection and Monitoring Report Received
Action Date:	4/9/2014
Response Action Outcome:	PN
Action Type:	Tier Classification
Action Status:	Tier 2 Extension
Action Date:	4/9/2014
Response Action Outcome:	PN
Action Type:	Response Action Outcome - RAO
Action Status:	RMRINT
Action Date:	4/9/2014
Response Action Outcome:	PN
Action Type:	Immediate Response Action
Action Status:	Status or Interim Report Received
Action Date:	5/1/2009
Response Action Outcome:	PN
Action Type:	Response Action Outcome - RAO
Action Status:	Inspection and Monitoring Report Received
Action Date:	5/10/2012
Response Action Outcome:	PN
Action Type:	Tier Classification
Action Status:	Tier 2 Classification
Action Date:	5/13/2002
Response Action Outcome:	PN
Action Type:	Phase 1
Action Status:	Completion Statement Received
Action Date:	5/13/2002
Response Action Outcome:	PN
Action Type:	Phase 2
Action Status:	Scope of Work Received
Action Date:	5/13/2002
Response Action Outcome:	PN
Action Type:	Tier Classification
Action Status:	Transmittal, Notice, or Notification Received
Action Date:	5/13/2002
Response Action Outcome:	PN
Action Type:	Immediate Response Action
Action Status:	Status or Interim Report Received
Action Date:	5/14/2007
Response Action Outcome:	PN
Action Type:	Immediate Response Action
Action Status:	Status or Interim Report Received

Map ID
Direction
Distance
Elevation

MAP FINDINGS

Site

Database(s)

EDR ID Number
EPA ID Number

FMR ALBANY CARPET CLEANERS (Continued)

S106510411

Action Date:	5/19/2003
Response Action Outcome:	PN
Action Type:	Phase 4
Action Status:	Written Plan Received
Action Date:	5/19/2003
Response Action Outcome:	PN
Action Type:	Immediate Response Action
Action Status:	Completion Statement Received
Action Date:	5/2/2005
Response Action Outcome:	PN
Action Type:	Compliance and Enforcement Action
Action Status:	Amendment Received or Issued
Action Date:	5/25/2011
Response Action Outcome:	PN
Action Type:	Immediate Response Action
Action Status:	Status or Interim Report Received
Action Date:	5/5/2010
Response Action Outcome:	PN
Action Type:	Response Action Outcome - RAO
Action Status:	RMRINT
Action Date:	5/9/2013
Response Action Outcome:	PN
Action Type:	Tier Classification
Action Status:	Tier 2 Extension
Action Date:	5/9/2013
Response Action Outcome:	PN
Action Type:	Response Action Outcome - RAO
Action Status:	Inspection and Monitoring Report Received
Action Date:	5/9/2013
Response Action Outcome:	PN
Action Type:	Compliance and Enforcement Action
Action Status:	Amendment Received or Issued
Action Date:	6/1/2007
Response Action Outcome:	PN
Action Type:	Release Abatement Measure
Action Status:	Completion Statement Received
Action Date:	6/16/2017
Response Action Outcome:	PN
Action Type:	Response Action Outcome - RAO
Action Status:	PSNREV
Action Date:	6/16/2017
Response Action Outcome:	PN
Action Type:	Immediate Response Action
Action Status:	IRA Assessment Only
Action Date:	6/2/1998
Response Action Outcome:	PN

Map ID
Direction
Distance
Elevation

MAP FINDINGS

Site

Database(s)

EDR ID Number
EPA ID Number

FMR ALBANY CARPET CLEANERS (Continued)

S106510411

Action Type:	Release Disposition
Action Status:	Reportable Release under MGL 21E
Action Date:	6/2/1998
Response Action Outcome:	PN
Action Type:	Compliance and Enforcement Action
Action Status:	DEMAND
Action Date:	6/27/2005
Response Action Outcome:	PN
Action Type:	Compliance and Enforcement Action
Action Status:	ACO
Action Date:	6/27/2005
Response Action Outcome:	PN
Action Type:	Tier Classification
Action Status:	Tier 2 Extension
Action Date:	6/4/2009
Response Action Outcome:	PN
Action Type:	Compliance and Enforcement Action
Action Status:	Amendment Received or Issued
Action Date:	6/7/2006
Response Action Outcome:	PN
Action Type:	Tier Classification
Action Status:	Tier 2 Extension
Action Date:	7/1/2011
Response Action Outcome:	PN
Action Type:	Tier Classification
Action Status:	RTN Linked to TCLASS Via Tier Classification Submittal
Action Date:	7/11/2008
Response Action Outcome:	PN
Action Type:	Tier Classification
Action Status:	Tier 2 Extension
Action Date:	7/11/2008
Response Action Outcome:	PN
Action Type:	A Notice sent to a Potentially Responsible Party (PRP)
Action Status:	A MassDEP piece of correspondence was issued (approvals, NORs, etc.)
Action Date:	7/27/1998
Response Action Outcome:	PN
Action Type:	Release Abatement Measure
Action Status:	Status or Interim Report Received
Action Date:	7/27/2015
Response Action Outcome:	PN
Action Type:	Release Abatement Measure
Action Status:	Modified Revised or Updated Plan Received
Action Date:	7/27/2015
Response Action Outcome:	PN
Action Type:	RNF
Action Status:	Reportable Release under MGL 21E

Map ID
Direction
Distance
Elevation

MAP FINDINGS

Site

Database(s)

EDR ID Number
EPA ID Number

FMR ALBANY CARPET CLEANERS (Continued)

S106510411

Action Date: 7/28/1998
Response Action Outcome: PN

Action Type: Immediate Response Action
Action Status: Written Plan Received
Action Date: 7/28/1998
Response Action Outcome: PN

Action Type: A Notice sent to a Potentially Responsible Party (PRP)
Action Status: A MassDEP piece of correspondence was issued (approvals, NORs, etc.)
Action Date: 7/3/1998
Response Action Outcome: PN

Action Type: Immediate Response Action
Action Status: Status or Interim Report Received
Action Date: 8/12/2002
Response Action Outcome: PN

Action Type: Compliance and Enforcement Action
Action Status: ACO
Action Date: 8/16/2006
Response Action Outcome: PN

Action Type: Compliance and Enforcement Action
Action Status: Amendment Received or Issued
Action Date: 8/19/2010
Response Action Outcome: PN

Action Type: RLFA
Action Status: FOLOFF
Action Date: 8/23/2007
Response Action Outcome: PN

Action Type: Immediate Response Action
Action Status: Status or Interim Report Received
Action Date: 8/26/2011
Response Action Outcome: PN

Action Type: Compliance and Enforcement Action
Action Status: ACOP
Action Date: 8/27/2008
Response Action Outcome: PN

Action Type: Compliance and Enforcement Action
Action Status: Amendment Received or Issued
Action Date: 9/26/2011
Response Action Outcome: PN

Action Type: Phase 3
Action Status: Revised Statement or Transmittal Received
Action Date: 9/27/2011
Response Action Outcome: PN

Chemicals:
Chemical: NAPL
Quantity: 7.5 inches
Chemical: PETROLEUM

Map ID
Direction
Distance
Elevation

MAP FINDINGS

Site

Database(s)

EDR ID Number
EPA ID Number

FMR ALBANY CARPET CLEANERS (Continued)

S106510411

Quantity: 10.8 inches
Location Type: COMMERCIAL
Source: UST
Source: TANK
Source: UNKNOWN

Release Tracking Number/Current Status: 3-0024790 / RAONR
Primary ID: Not reported
Official City: BOSTON
Notification: 04/21/2005
Category: TWO HR
Status Date: 02/17/2006
Phase: Not reported
Response Action Outcome: -
Oil / Haz Material Type: Hazardous Material

[Click here to access the MA DEP site for this facility:](#)

Actions:

Action Type: Compliance and Enforcement Action
Action Status: RFI
Action Date: 1/12/2006
Response Action Outcome: Not reported

Action Type: Immediate Response Action
Action Status: Imminent Hazard Evaluation Received
Action Date: 1/17/2006
Response Action Outcome: Not reported

Action Type: Immediate Response Action
Action Status: Status or Interim Report Received
Action Date: 1/27/2006
Response Action Outcome: Not reported

Action Type: Immediate Response Action
Action Status: RMRINT
Action Date: 1/31/2007
Response Action Outcome: Not reported

Action Type: Immediate Response Action
Action Status: RMRINT
Action Date: 1/7/2008
Response Action Outcome: Not reported

Action Type: Immediate Response Action
Action Status: RMRINT
Action Date: 10/2/2007
Response Action Outcome: Not reported

Action Type: Immediate Response Action
Action Status: Imminent Hazard Evaluation Received
Action Date: 11/16/2005
Response Action Outcome: Not reported

Action Type: Immediate Response Action
Action Status: RMRINT
Action Date: 11/6/2007

Map ID
Direction
Distance
Elevation

MAP FINDINGS

Site

Database(s)

EDR ID Number
EPA ID Number

FMR ALBANY CARPET CLEANERS (Continued)

S106510411

Response Action Outcome:	Not reported
Action Type:	RLFA
Action Status:	FLDRAN
Action Date:	11/8/2006
Response Action Outcome:	Not reported
Action Type:	Compliance and Enforcement Action
Action Status:	ACO
Action Date:	11/9/2007
Response Action Outcome:	Not reported
Action Type:	An activity type that is related to an Audit
Action Status:	RFI
Action Date:	12/13/2005
Response Action Outcome:	Not reported
Action Type:	An activity type that is related to an Audit
Action Status:	Interim Deadline Letter Issued
Action Date:	12/13/2005
Response Action Outcome:	Not reported
Action Type:	Immediate Response Action
Action Status:	RMRINT
Action Date:	12/18/2007
Response Action Outcome:	Not reported
Action Type:	Immediate Response Action
Action Status:	Imminent Hazard Evaluation Received
Action Date:	12/4/2006
Response Action Outcome:	Not reported
Action Type:	Immediate Response Action
Action Status:	Status or Interim Report Received
Action Date:	12/4/2006
Response Action Outcome:	Not reported
Action Type:	Immediate Response Action
Action Status:	Modified Revised or Updated Plan Received
Action Date:	12/4/2006
Response Action Outcome:	Not reported
Action Type:	Immediate Response Action
Action Status:	RMRINT
Action Date:	2/1/2008
Response Action Outcome:	Not reported
Action Type:	Tier Classification
Action Status:	Revised Statement or Transmittal Received
Action Date:	2/17/2006
Response Action Outcome:	Not reported
Action Type:	Tier Classification
Action Status:	Tier 1C Classification
Action Date:	2/17/2006
Response Action Outcome:	Not reported

Map ID
Direction
Distance
Elevation

MAP FINDINGS

Site

Database(s)

EDR ID Number
EPA ID Number

FMR ALBANY CARPET CLEANERS (Continued)

S106510411

Action Type:	RAO Not Required
Action Status:	Linked to a Tier Classified Site
Action Date:	2/17/2006
Response Action Outcome:	Not reported
Action Type:	Tier Classification
Action Status:	RTN Linked to TCLASS Via Minor Permit Modification
Action Date:	2/17/2006
Response Action Outcome:	Not reported
Action Type:	Tier Classification
Action Status:	Legal Notice Published
Action Date:	2/22/2006
Response Action Outcome:	Not reported
Action Type:	Immediate Response Action
Action Status:	RMRINT
Action Date:	2/28/2007
Response Action Outcome:	Not reported
Action Type:	Immediate Response Action
Action Status:	Imminent Hazard Evaluation Received
Action Date:	3/13/2006
Response Action Outcome:	Not reported
Action Type:	Immediate Response Action
Action Status:	RMRINT
Action Date:	3/14/2008
Response Action Outcome:	Not reported
Action Type:	Immediate Response Action
Action Status:	Status or Interim Report Received
Action Date:	3/19/2007
Response Action Outcome:	Not reported
Action Type:	Immediate Response Action
Action Status:	Imminent Hazard Evaluation Received
Action Date:	3/19/2007
Response Action Outcome:	Not reported
Action Type:	Immediate Response Action
Action Status:	Imminent Hazard Evaluation Received
Action Date:	3/19/2008
Response Action Outcome:	Not reported
Action Type:	Immediate Response Action
Action Status:	Status or Interim Report Received
Action Date:	3/19/2008
Response Action Outcome:	Not reported
Action Type:	A Notice sent to a Potentially Responsible Party (PRP)
Action Status:	ALSENT
Action Date:	3/6/2006
Response Action Outcome:	Not reported
Action Type:	Release Disposition
Action Status:	Reportable Release under MGL 21E

Map ID
Direction
Distance
Elevation

MAP FINDINGS

Site

Database(s)

EDR ID Number
EPA ID Number

FMR ALBANY CARPET CLEANERS (Continued)

S106510411

Action Date:	3/8/2006
Response Action Outcome:	Not reported
Action Type:	RLFA
Action Status:	FLDRAN
Action Date:	3/8/2006
Response Action Outcome:	Not reported
Action Type:	Immediate Response Action
Action Status:	RMRINT
Action Date:	4/16/2007
Response Action Outcome:	Not reported
Action Type:	An activity type that is related to an Audit
Action Status:	NAFNVD
Action Date:	4/2/2008
Response Action Outcome:	Not reported
Action Type:	Release Disposition
Action Status:	Reportable Release under MGL 21E
Action Date:	4/21/2005
Response Action Outcome:	Not reported
Action Type:	A Notice sent to a Potentially Responsible Party (PRP)
Action Status:	A MassDEP piece of correspondence was issued (approvals, NORs, etc.)
Action Date:	4/21/2005
Response Action Outcome:	Not reported
Action Type:	Immediate Response Action
Action Status:	RMRINT
Action Date:	4/3/2007
Response Action Outcome:	Not reported
Action Type:	Immediate Response Action
Action Status:	RMRINT
Action Date:	4/30/2007
Response Action Outcome:	Not reported
Action Type:	Tier Classification
Action Status:	Permit Effective Date
Action Date:	4/6/2006
Response Action Outcome:	Not reported
Action Type:	Immediate Response Action
Action Status:	RMRINT
Action Date:	4/8/2008
Response Action Outcome:	Not reported
Action Type:	Tier Classification
Action Status:	Tier 2 Extension
Action Date:	5/16/2005
Response Action Outcome:	Not reported
Action Type:	Tier Classification
Action Status:	Tier 2 Transfer
Action Date:	5/16/2005
Response Action Outcome:	Not reported

Map ID
Direction
Distance
Elevation

MAP FINDINGS

Site

Database(s)

EDR ID Number
EPA ID Number

FMR ALBANY CARPET CLEANERS (Continued)

S106510411

Action Type:	Immediate Response Action
Action Status:	RMRINT
Action Date:	5/2/2008
Response Action Outcome:	Not reported
Action Type:	Immediate Response Action
Action Status:	RMRINT
Action Date:	5/31/2007
Response Action Outcome:	Not reported
Action Type:	RLFA
Action Status:	FOLOFF
Action Date:	5/5/2005
Response Action Outcome:	Not reported
Action Type:	Compliance and Enforcement Action
Action Status:	Amendment Received or Issued
Action Date:	6/1/2007
Response Action Outcome:	Not reported
Action Type:	Immediate Response Action
Action Status:	Imminent Hazard Evaluation Received
Action Date:	6/20/2005
Response Action Outcome:	Not reported
Action Type:	Immediate Response Action
Action Status:	Written Plan Received
Action Date:	6/20/2005
Response Action Outcome:	Not reported
Action Type:	Tier Classification
Action Status:	Permit Extension Received
Action Date:	6/21/2007
Response Action Outcome:	Not reported
Action Type:	Compliance and Enforcement Action
Action Status:	ACO
Action Date:	6/27/2005
Response Action Outcome:	Not reported
Action Type:	Immediate Response Action
Action Status:	RMRINT
Action Date:	6/29/2007
Response Action Outcome:	Not reported
Action Type:	Immediate Response Action
Action Status:	Status or Interim Report Received
Action Date:	7/21/2005
Response Action Outcome:	Not reported
Action Type:	Tier Classification
Action Status:	Tier 2 Classification
Action Date:	7/28/1998
Response Action Outcome:	Not reported
Action Type:	Tier Classification
Action Status:	Transmittal, Notice, or Notification Received

Map ID
Direction
Distance
Elevation

MAP FINDINGS

Site

Database(s)

EDR ID Number
EPA ID Number

FMR ALBANY CARPET CLEANERS (Continued)

S106510411

Action Date: 7/28/1998
Response Action Outcome: Not reported

Action Type: Compliance and Enforcement Action
Action Status: ACO
Action Date: 8/16/2006
Response Action Outcome: Not reported

Action Type: Immediate Response Action
Action Status: RMRINT
Action Date: 8/2/2007
Response Action Outcome: Not reported

Action Type: RLFA
Action Status: FOLOFF
Action Date: 8/23/2007
Response Action Outcome: Not reported

Action Type: Immediate Response Action
Action Status: Imminent Hazard Evaluation Received
Action Date: 8/30/2006
Response Action Outcome: Not reported

Action Type: Immediate Response Action
Action Status: Modified Revised or Updated Plan Received
Action Date: 8/30/2006
Response Action Outcome: Not reported

Action Type: Immediate Response Action
Action Status: Status or Interim Report Received
Action Date: 8/30/2006
Response Action Outcome: Not reported

Action Type: Immediate Response Action
Action Status: Status or Interim Report Received
Action Date: 9/18/2007
Response Action Outcome: Not reported

Action Type: Immediate Response Action
Action Status: Imminent Hazard Evaluation Received
Action Date: 9/18/2007
Response Action Outcome: Not reported

Action Type: Immediate Response Action
Action Status: Written Approval of Plan
Action Date: 9/20/2006
Response Action Outcome: Not reported

Action Type: Immediate Response Action
Action Status: RMRINT
Action Date: 9/4/2007
Response Action Outcome: Not reported

Chemicals:
Chemical: PCE
Quantity: Not reported
Chemical: VINYL CHLORIDE (MONOMER)

Map ID
Direction
Distance
Elevation

MAP FINDINGS

Site

Database(s)

EDR ID Number
EPA ID Number

FMR ALBANY CARPET CLEANERS (Continued)

S106510411

Quantity: 470 micrograms per liter
Location Type: COMMERCIAL
Source: UNKNOWN
Source: UST
Source: CHEM USAGE

Release Tracking Number/Current Status: 3-0026524 / RAONR
Primary ID: Not reported
Official City: BOSTON
Notification: 01/12/2007
Category: 72 HR
Status Date: 01/18/2008
Phase: Not reported
Response Action Outcome: -
Oil / Haz Material Type: Not reported

[Click here to access the MA DEP site for this facility:](#)

Actions:

Action Type: Release Disposition
Action Status: Reportable Release under MGL 21E
Action Date: 1/12/2007
Response Action Outcome: Not reported

Action Type: RLFA
Action Status: FOLOFF
Action Date: 1/12/2007
Response Action Outcome: Not reported

Action Type: Immediate Response Action
Action Status: Oral Approval of Plan or Action
Action Date: 1/12/2007
Response Action Outcome: Not reported

Action Type: RLFA
Action Status: FOLOFF
Action Date: 1/16/2007
Response Action Outcome: Not reported

Action Type: Immediate Response Action
Action Status: Oral Approval of a Modified Plan
Action Date: 1/16/2007
Response Action Outcome: Not reported

Action Type: Tier Classification
Action Status: Revised Statement or Transmittal Received
Action Date: 1/18/2008
Response Action Outcome: Not reported

Action Type: RAO Not Required
Action Status: Linked to a Tier Classified Site
Action Date: 1/18/2008
Response Action Outcome: Not reported

Action Type: Tier Classification
Action Status: RTN Linked to TCLASS Via Tier Classification Submittal
Action Date: 1/18/2008

Map ID
Direction
Distance
Elevation

MAP FINDINGS

Site

Database(s)

EDR ID Number
EPA ID Number

FMR ALBANY CARPET CLEANERS (Continued)

S106510411

Response Action Outcome:	Not reported
Action Type:	A Notice sent to a Potentially Responsible Party (PRP)
Action Status:	A MassDEP piece of correspondence was issued (approvals, NORs, etc.)
Action Date:	1/30/2007
Response Action Outcome:	Not reported
Action Type:	Tier Classification
Action Status:	Tier 2 Transfer
Action Date:	10/29/2004
Response Action Outcome:	Not reported
Action Type:	Immediate Response Action
Action Status:	Status or Interim Report Received
Action Date:	11/13/2007
Response Action Outcome:	Not reported
Action Type:	Compliance and Enforcement Action
Action Status:	ACO
Action Date:	11/9/2007
Response Action Outcome:	Not reported
Action Type:	A Notice sent to a Potentially Responsible Party (PRP)
Action Status:	ALSENT
Action Date:	12/11/2007
Response Action Outcome:	Not reported
Action Type:	Immediate Response Action
Action Status:	Imminent Hazard Evaluation Received
Action Date:	3/13/2007
Response Action Outcome:	Not reported
Action Type:	RNF
Action Status:	Reportable Release under MGL 21E
Action Date:	3/13/2007
Response Action Outcome:	Not reported
Action Type:	Immediate Response Action
Action Status:	Written Plan Received
Action Date:	3/13/2007
Response Action Outcome:	Not reported
Action Type:	Tier Classification
Action Status:	Tier 2 Extension
Action Date:	4/16/2007
Response Action Outcome:	Not reported
Action Type:	Tier Classification
Action Status:	Tier 2 Extension
Action Date:	4/9/2014
Response Action Outcome:	Not reported
Action Type:	Tier Classification
Action Status:	Transmittal, Notice, or Notification Received
Action Date:	5/13/2002
Response Action Outcome:	Not reported

Map ID
Direction
Distance
Elevation

MAP FINDINGS

Site

Database(s)

EDR ID Number
EPA ID Number

FMR ALBANY CARPET CLEANERS (Continued)

S106510411

Action Type:	Tier Classification
Action Status:	Tier 2 Classification
Action Date:	5/13/2002
Response Action Outcome:	Not reported
Action Type:	Immediate Response Action
Action Status:	Status or Interim Report Received
Action Date:	5/14/2007
Response Action Outcome:	Not reported
Action Type:	Tier Classification
Action Status:	Tier 2 Extension
Action Date:	5/9/2013
Response Action Outcome:	Not reported
Action Type:	Compliance and Enforcement Action
Action Status:	Amendment Received or Issued
Action Date:	6/1/2007
Response Action Outcome:	Not reported
Action Type:	Tier Classification
Action Status:	Tier 2 Extension
Action Date:	6/4/2009
Response Action Outcome:	Not reported
Action Type:	Tier Classification
Action Status:	Tier 2 Extension
Action Date:	7/1/2011
Response Action Outcome:	Not reported
Action Type:	Tier Classification
Action Status:	RTN Linked to TCLASS Via Tier Classification Submittal
Action Date:	7/11/2008
Response Action Outcome:	Not reported
Action Type:	Tier Classification
Action Status:	Tier 2 Extension
Action Date:	7/11/2008
Response Action Outcome:	Not reported
Chemicals:	
Chemical:	LNAPL/OIL
Quantity:	0.5 inches
Chemical:	NAPL
Quantity:	1.32 inches
Location Type:	COMMERCIAL
Source:	UNKNOWN
Release Tracking Number/Current Status:	3-0027600 / RAONR
Primary ID:	Not reported
Official City:	BOSTON
Notification:	03/27/2008
Category:	120 DY
Status Date:	07/11/2008
Phase:	Not reported
Response Action Outcome:	-
Oil / Haz Material Type:	Hazardous Material

Map ID
Direction
Distance
Elevation

MAP FINDINGS

Site

Database(s)

EDR ID Number
EPA ID Number

FMR ALBANY CARPET CLEANERS (Continued)

S106510411

[Click here to access the MA DEP site for this facility:](#)

Actions:

Action Type:	Tier Classification
Action Status:	RTN Linked to TCLASS Via Tier Classification Submittal
Action Date:	1/18/2008
Response Action Outcome:	Not reported
Action Type:	Tier Classification
Action Status:	Revised Statement or Transmittal Received
Action Date:	1/18/2008
Response Action Outcome:	Not reported
Action Type:	Tier Classification
Action Status:	Tier 2 Transfer
Action Date:	10/29/2004
Response Action Outcome:	Not reported
Action Type:	Release Disposition
Action Status:	Reportable Release under MGL 21E
Action Date:	3/27/2008
Response Action Outcome:	Not reported
Action Type:	RNF
Action Status:	Reportable Release under MGL 21E
Action Date:	3/27/2008
Response Action Outcome:	Not reported
Action Type:	Tier Classification
Action Status:	Tier 2 Extension
Action Date:	4/16/2007
Response Action Outcome:	Not reported
Action Type:	Tier Classification
Action Status:	Tier 2 Extension
Action Date:	4/9/2014
Response Action Outcome:	Not reported
Action Type:	Tier Classification
Action Status:	Tier 2 Classification
Action Date:	5/13/2002
Response Action Outcome:	Not reported
Action Type:	Tier Classification
Action Status:	Transmittal, Notice, or Notification Received
Action Date:	5/13/2002
Response Action Outcome:	Not reported
Action Type:	A Notice sent to a Potentially Responsible Party (PRP)
Action Status:	A MassDEP piece of correspondence was issued (approvals, NORs, etc.)
Action Date:	5/21/2008
Response Action Outcome:	Not reported
Action Type:	Tier Classification
Action Status:	Tier 2 Extension
Action Date:	5/9/2013
Response Action Outcome:	Not reported

Map ID
Direction
Distance
Elevation

MAP FINDINGS

Site

Database(s)

EDR ID Number
EPA ID Number

FMR ALBANY CARPET CLEANERS (Continued)

S106510411

Action Type: Tier Classification
Action Status: Tier 2 Extension
Action Date: 6/4/2009
Response Action Outcome: Not reported

Action Type: Tier Classification
Action Status: Tier 2 Extension
Action Date: 7/1/2011
Response Action Outcome: Not reported

Action Type: Tier Classification
Action Status: RTN Linked to TCLASS Via Tier Classification Submittal
Action Date: 7/11/2008
Response Action Outcome: Not reported

Action Type: Tier Classification
Action Status: Tier 2 Extension
Action Date: 7/11/2008
Response Action Outcome: Not reported

Action Type: RAO Not Required
Action Status: Linked to a Tier Classified Site
Action Date: 7/11/2008
Response Action Outcome: Not reported

Chemicals:

Chemical: LEAD
Quantity: 3300 milligrams per kilogram

ENFORCEMENT:

Region: NERO
DEP Region: NERO
DEP Program: 3A
DEP Bureau: BWSC
Program: BWSC
Program Id: 3-0016868
High Or Low Level Enforcement: HLE
FMF #: Not reported
Comptroller Billing Name: Not reported
Town Where Violation Occurred: Not reported
Date Executed: 09/26/2011
ENF #: ACOP-NE-3A012-AMEND
Document Type: AMEND
AG Ref (Y/N): Not reported
Doc Archived (Y/N): Not reported
EJ Community (Y/N): Y
Regional Comment: Not reported
Final Payment Due Date: Not reported
ACOP \$: Not reported
PAN \$: Not reported
EMS (Y/N): Not reported
EMM\$: Not reported
SEP (Y/N): Not reported
SEP \$: Not reported
Demand \$: Not reported
Suspended \$: Not reported

Map ID
Direction
Distance
Elevation

MAP FINDINGS

Site

Database(s)

EDR ID Number
EPA ID Number

FMR ALBANY CARPET CLEANERS (Continued)

S106510411

Ownership: Commercially Owned

Region: NERO
DEP Region: NERO
DEP Program: 3A
DEP Bureau: BWSC
Program: Not reported
Program Id: 3-0016868
High Or Low Level Enforcement: HLE
FMF #: Not reported
Comptroller Billing Name: Not reported
Town Where Violation Occurred: Not reported
Date Executed: 08/19/2010
ENF #: ACOP-NE-10-3A012
Document Type: ACOP
AG Ref (Y/N): Not reported
Doc Archived (Y/N): Not reported
EJ Community (Y/N): Y
Regional Comment: Not reported
Final Payment Due Date: 09/01/2011
ACOP \$: 5000
PAN \$: Not reported
EMS (Y/N): Not reported
EM\$: Not reported
SEP (Y/N): Not reported
SEP \$: Not reported
Demand \$: Not reported
Suspended \$: Not reported
Ownership: Commercially Owned

Region: NERO
DEP Region: NERO
DEP Program: 3A
DEP Bureau: BWSC
Program: BWSC
Program Id: 3-0016868
High Or Low Level Enforcement: HLE
FMF #: Not reported
Comptroller Billing Name: Not reported
Town Where Violation Occurred: Not reported
Date Executed: 05/25/2011
ENF #: ACOP-NE-09-3A012-AMEND
Document Type: ACOP
AG Ref (Y/N): Not reported
Doc Archived (Y/N): Not reported
EJ Community (Y/N): Y
Regional Comment: Not reported
Final Payment Due Date: 03/05/2012
ACOP \$: 10000
PAN \$: Not reported
EMS (Y/N): Not reported
EM\$: Not reported
SEP (Y/N): Not reported
SEP \$: Not reported
Demand \$: Not reported
Suspended \$: 21550
Ownership: Commercially Owned

Map ID
Direction
Distance
Elevation

MAP FINDINGS

Site

Database(s)

EDR ID Number
EPA ID Number

FMR ALBANY CARPET CLEANERS (Continued)

S106510411

Region: NERO
DEP Region: NERO
DEP Program: 3A
DEP Bureau: BWSC
Program: Not reported
Program Id: 3-0016868
High Or Low Level Enforcement: HLE
FMF #: Not reported
Comptroller Billing Name: Not reported
Town Where Violation Occurred: Not reported
Date Executed: 03/26/2009
ENF #: ACOP-NE-09-3A012
Document Type: ACOP
AG Ref (Y/N): Not reported
Doc Archived (Y/N): Not reported
EJ Community (Y/N): Not reported
Regional Comment: Not reported
Final Payment Due Date: 04/15/2010
ACOP \$: 5000
PAN \$: Not reported
EMS (Y/N): Not reported
EMS\$: Not reported
SEP (Y/N): Not reported
SEP \$: Not reported
Demand \$: Not reported
Suspended \$: Not reported
Ownership: Commercially Owned

Region: NERO
DEP Region: NERO
DEP Program: 3S
DEP Bureau: BWSC
Program: Not reported
Program Id: 3-0016868
High Or Low Level Enforcement: HLE
FMF #: Not reported
Comptroller Billing Name: Not reported
Town Where Violation Occurred: Not reported
Date Executed: 08/27/2008
ENF #: ACOP-NE-08-3S002
Document Type: ACOP
AG Ref (Y/N): Not reported
Doc Archived (Y/N): Not reported
EJ Community (Y/N): Not reported
Regional Comment: Not reported
Final Payment Due Date: 09/27/2008
ACOP \$: 5000
PAN \$: Not reported
EMS (Y/N): Not reported
EMS\$: Not reported
SEP (Y/N): Not reported
SEP \$: Not reported
Demand \$: Not reported
Suspended \$: Not reported
Ownership: Commercially Owned

Map ID
Direction
Distance
Elevation

MAP FINDINGS

Site

Database(s)

EDR ID Number
EPA ID Number

AP212
North
1/2-1
0.933 mi.
4928 ft.

NO LOCATION AID
20 RUGG RD
ALLSTON, MA 02134
Site 2 of 5 in cluster AP

MA SHWS S108034462
MA RELEASE N/A

Relative:
Lower

SHWS:

Actual:
31 ft.

Release Tracking Number/Current Status: 3-0025927 / RAO
Release Town: BOSTON
Notification Date: 05/23/2006
Category: TWO HR
Associated ID: Not reported
Current Status: Response Action Outcome
Status Date: 07/31/2006
Phase: Not reported
Response Action Outcome: A1 - A permanent solution has been achieved. Contamination has been reduced to background or a threat of release has been eliminated.

Oil Or Haz Material: Oil
Location Type: COMMERCIAL
Location Type: INDUSTRIAL
Location Type: RESIDENTIAL
Source: LINE
Source: VEHICLE

[Click here to access the MA DEP site for this facility:](#)

Chemicals:

Chemical: HYDRAULIC OIL
Quantity: 5 gallons
Chemical: HYDRAULIC FLUID
Quantity: 20 gallons

Actions:

Action Type: Release Disposition
Action Status: Reportable Release under MGL 21E
Action Date: 5/23/2006
Response Action Outcome: A permanent solution has been achieved. Contamination has been reduced to background or a threat of release has been eliminated.

Action Type: Immediate Response Action
Action Status: Oral Approval of Plan or Action
Action Date: 5/23/2006
Response Action Outcome: A permanent solution has been achieved. Contamination has been reduced to background or a threat of release has been eliminated.

Action Type: RNF
Action Status: Reportable Release under MGL 21E
Action Date: 7/31/2006
Response Action Outcome: A permanent solution has been achieved. Contamination has been reduced to background or a threat of release has been eliminated.

Action Type: Response Action Outcome - RAO
Action Status: RAO Statement Received
Action Date: 7/31/2006
Response Action Outcome: A permanent solution has been achieved. Contamination has been reduced to background or a threat of release has been eliminated.

Action Type: A Notice sent to a Potentially Responsible Party (PRP)

Map ID
Direction
Distance
Elevation

MAP FINDINGS

Site

Database(s)

EDR ID Number
EPA ID Number

NO LOCATION AID (Continued)

S108034462

Action Status: A MassDEP piece of correspondence was issued (approvals, NORs, etc.
Action Date: 7/6/2006
Response Action Outcome: A permanent solution has been achieved. Contamination has been reduced to background or a threat of release has been eliminated.

Release Tracking Number/Current Status: 3-0025927 / RAO
Release Town: BOSTON
Notification Date: 05/23/2006
Category: TWO HR
Associated ID: Not reported
Current Status: Response Action Outcome
Status Date: 07/31/2006
Phase: Not reported
Response Action Outcome: A1 - A permanent solution has been achieved. Contamination has been reduced to background or a threat of release has been eliminated.
Oil Or Haz Material: Oil
Location Type: COMMERCIAL
Location Type: INDUSTRIAL
Location Type: RESIDENTIAL
Source: LINE
Source: VEHICLE

[Click here to access the MA DEP site for this facility:](#)

Chemicals:
Chemical: HYDRAULIC OIL
Quantity: 5 gallons
Chemical: HYDRAULIC FLUID
Quantity: 20 gallons

Actions:
Action Type: Release Disposition
Action Status: Reportable Release under MGL 21E
Action Date: 5/23/2006
Response Action Outcome: A permanent solution has been achieved. Contamination has been reduced to background or a threat of release has been eliminated.

Action Type: Immediate Response Action
Action Status: Oral Approval of Plan or Action
Action Date: 5/23/2006
Response Action Outcome: A permanent solution has been achieved. Contamination has been reduced to background or a threat of release has been eliminated.

Action Type: RNF
Action Status: Reportable Release under MGL 21E
Action Date: 7/31/2006
Response Action Outcome: A permanent solution has been achieved. Contamination has been reduced to background or a threat of release has been eliminated.

Action Type: Response Action Outcome - RAO
Action Status: RAO Statement Received
Action Date: 7/31/2006
Response Action Outcome: A permanent solution has been achieved. Contamination has been reduced to background or a threat of release has been eliminated.

Map ID
Direction
Distance
Elevation

MAP FINDINGS

Site

Database(s)

EDR ID Number
EPA ID Number

NO LOCATION AID (Continued)

S108034462

Action Type: A Notice sent to a Potentially Responsible Party (PRP)
Action Status: A MassDEP piece of correspondence was issued (approvals, NORs, etc.)
Action Date: 7/6/2006
Response Action Outcome: A permanent solution has been achieved. Contamination has been reduced to background or a threat of release has been eliminated.

Release:

Release Tracking Number/Current Status: 3-0025927 / RAO
Primary ID: Not reported
Official City: BOSTON
Notification: 05/23/2006
Category: TWO HR
Status Date: 07/31/2006
Phase: Not reported
Response Action Outcome: A1 - A permanent solution has been achieved. Contamination has been reduced to background or a threat of release has been eliminated.
Oil / Haz Material Type: Oil

[Click here to access the MA DEP site for this facility:](#)

Actions:

Action Type: Release Disposition
Action Status: Reportable Release under MGL 21E
Action Date: 5/23/2006
Response Action Outcome: A permanent solution has been achieved. Contamination has been reduced to background or a threat of release has been eliminated.

Action Type: Immediate Response Action
Action Status: Oral Approval of Plan or Action
Action Date: 5/23/2006
Response Action Outcome: A permanent solution has been achieved. Contamination has been reduced to background or a threat of release has been eliminated.

Action Type: RNF
Action Status: Reportable Release under MGL 21E
Action Date: 7/31/2006
Response Action Outcome: A permanent solution has been achieved. Contamination has been reduced to background or a threat of release has been eliminated.

Action Type: Response Action Outcome - RAO
Action Status: RAO Statement Received
Action Date: 7/31/2006
Response Action Outcome: A permanent solution has been achieved. Contamination has been reduced to background or a threat of release has been eliminated.

Action Type: A Notice sent to a Potentially Responsible Party (PRP)
Action Status: A MassDEP piece of correspondence was issued (approvals, NORs, etc.)
Action Date: 7/6/2006
Response Action Outcome: A permanent solution has been achieved. Contamination has been reduced to background or a threat of release has been eliminated.

Chemicals:

Chemical: HYDRAULIC OIL
Quantity: 5 gallons
Chemical: HYDRAULIC FLUID

Map ID
Direction
Distance
Elevation

MAP FINDINGS

Site

Database(s)

EDR ID Number
EPA ID Number

NO LOCATION AID (Continued)

S108034462

Quantity: 20 gallons
Location Type: COMMERCIAL
Location Type: INDUSTRIAL
Location Type: RESIDENTIAL
Source: LINE
Source: VEHICLE

213
NNW
1/2-1
0.936 mi.
4942 ft.

ALLSTON 42-21-11N 71-08-46
88 GARDENA ST
BRIGHTON, MA 02135

MA SHWS S106512721
MA RELEASE N/A

Relative:
Lower
Actual:
38 ft.

SHWS:
Release Tracking Number/Current Status: 3-0022744 / RAO
Release Town: BOSTON
Notification Date: 04/04/2003
Category: TWO HR
Associated ID: Not reported
Current Status: Response Action Outcome
Status Date: 05/29/2003
Phase: Not reported
Response Action Outcome: A1 - A permanent solution has been achieved. Contamination has been reduced to background or a threat of release has been eliminated.
Oil Or Haz Material: Oil
Location Type: ROADWAY
Source: PIPE
Source: VEHICLE

Click here to access the MA DEP site for this facility:

Chemicals:

Chemical: FUEL OIL #2
Quantity: 17 gallons

Actions:

Action Type: A Notice sent to a Potentially Responsible Party (PRP)
Action Status: A MassDEP piece of correspondence was issued (approvals, NORs, etc.
Action Date: 4/30/2003
Response Action Outcome: A permanent solution has been achieved. Contamination has been reduced to background or a threat of release has been eliminated.

Action Type: Release Disposition
Action Status: Reportable Release under MGL 21E
Action Date: 4/4/2003
Response Action Outcome: A permanent solution has been achieved. Contamination has been reduced to background or a threat of release has been eliminated.

Action Type: Immediate Response Action
Action Status: Oral Approval of Plan or Action
Action Date: 4/4/2003
Response Action Outcome: A permanent solution has been achieved. Contamination has been reduced to background or a threat of release has been eliminated.

Action Type: RNF
Action Status: Reportable Release under MGL 21E
Action Date: 5/29/2003

Map ID
Direction
Distance
Elevation

MAP FINDINGS

Site

Database(s)

EDR ID Number
EPA ID Number

ALLSTON 42-21-11N 71-08-46 (Continued)

S106512721

Response Action Outcome: A permanent solution has been achieved. Contamination has been reduced to background or a threat of release has been eliminated.

Action Type: Response Action Outcome - RAO

Action Status: RAO Statement Received

Action Date: 5/29/2003

Response Action Outcome: A permanent solution has been achieved. Contamination has been reduced to background or a threat of release has been eliminated.

Action Type: Immediate Response Action

Action Status: Completion Statement Received

Action Date: 5/29/2003

Response Action Outcome: A permanent solution has been achieved. Contamination has been reduced to background or a threat of release has been eliminated.

Release Tracking Number/Current Status: 3-0022744 / RAO

Release Town: BOSTON

Notification Date: 04/04/2003

Category: TWO HR

Associated ID: Not reported

Current Status: Response Action Outcome

Status Date: 05/29/2003

Phase: Not reported

Response Action Outcome: A1 - A permanent solution has been achieved. Contamination has been reduced to background or a threat of release has been eliminated.

Oil Or Haz Material: Oil

Location Type: ROADWAY

Source: PIPE

Source: VEHICLE

[Click here to access the MA DEP site for this facility:](#)

Chemicals:

Chemical: FUEL OIL #2

Quantity: 17 gallons

Actions:

Action Type: A Notice sent to a Potentially Responsible Party (PRP)

Action Status: A MassDEP piece of correspondence was issued (approvals, NORs, etc.

Action Date: 4/30/2003

Response Action Outcome: A permanent solution has been achieved. Contamination has been reduced to background or a threat of release has been eliminated.

Action Type: Release Disposition

Action Status: Reportable Release under MGL 21E

Action Date: 4/4/2003

Response Action Outcome: A permanent solution has been achieved. Contamination has been reduced to background or a threat of release has been eliminated.

Action Type: Immediate Response Action

Action Status: Oral Approval of Plan or Action

Action Date: 4/4/2003

Response Action Outcome: A permanent solution has been achieved. Contamination has been reduced to background or a threat of release has been eliminated.

Map ID
Direction
Distance
Elevation

MAP FINDINGS

Site

Database(s)

EDR ID Number
EPA ID Number

ALLSTON 42-21-11N 71-08-46 (Continued)

S106512721

Action Type: RNF
Action Status: Reportable Release under MGL 21E
Action Date: 5/29/2003
Response Action Outcome: A permanent solution has been achieved. Contamination has been reduced to background or a threat of release has been eliminated.

Action Type: Response Action Outcome - RAO
Action Status: RAO Statement Received
Action Date: 5/29/2003
Response Action Outcome: A permanent solution has been achieved. Contamination has been reduced to background or a threat of release has been eliminated.

Action Type: Immediate Response Action
Action Status: Completion Statement Received
Action Date: 5/29/2003
Response Action Outcome: A permanent solution has been achieved. Contamination has been reduced to background or a threat of release has been eliminated.

Release:

Release Tracking Number/Current Status: 3-0022744 / RAO
Primary ID: Not reported
Official City: BOSTON
Notification: 04/04/2003
Category: TWO HR
Status Date: 05/29/2003
Phase: Not reported
Response Action Outcome: A1 - A permanent solution has been achieved. Contamination has been reduced to background or a threat of release has been eliminated.
Oil / Haz Material Type: Oil

Click here to access the MA DEP site for this facility:

Actions:

Action Type: A Notice sent to a Potentially Responsible Party (PRP)
Action Status: A MassDEP piece of correspondence was issued (approvals, NORs, etc.
Action Date: 4/30/2003
Response Action Outcome: A permanent solution has been achieved. Contamination has been reduced to background or a threat of release has been eliminated.

Action Type: Release Disposition
Action Status: Reportable Release under MGL 21E
Action Date: 4/4/2003
Response Action Outcome: A permanent solution has been achieved. Contamination has been reduced to background or a threat of release has been eliminated.

Action Type: Immediate Response Action
Action Status: Oral Approval of Plan or Action
Action Date: 4/4/2003
Response Action Outcome: A permanent solution has been achieved. Contamination has been reduced to background or a threat of release has been eliminated.

Action Type: RNF
Action Status: Reportable Release under MGL 21E
Action Date: 5/29/2003
Response Action Outcome: A permanent solution has been achieved. Contamination has been reduced

Map ID
Direction
Distance
Elevation

MAP FINDINGS

Site

Database(s)

EDR ID Number
EPA ID Number

ALLSTON 42-21-11N 71-08-46 (Continued)

S106512721

to background or a threat of release has been eliminated.

Action Type: Response Action Outcome - RAO
Action Status: RAO Statement Received
Action Date: 5/29/2003
Response Action Outcome: A permanent solution has been achieved. Contamination has been reduced to background or a threat of release has been eliminated.

Action Type: Immediate Response Action
Action Status: Completion Statement Received
Action Date: 5/29/2003
Response Action Outcome: A permanent solution has been achieved. Contamination has been reduced to background or a threat of release has been eliminated.

Chemicals:
Chemical: FUEL OIL #2
Quantity: 17 gallons
Location Type: ROADWAY
Source: PIPE
Source: VEHICLE

AP214
North
1/2-1
0.938 mi.
4955 ft.

FORMER CAPITOL CIRCUITS
24 DENBY ROAD
ALLSTON, MA 02134

MA SHWS S108034050
MA RELEASE N/A
MA AIRS

Site 3 of 5 in cluster AP

Relative: SHWS:
Lower Release Tracking Number/Current Status: 3-0033322 / PSNC
Actual: Release Town: BOSTON
35 ft. Notification Date: 12/16/2015
Category: 120 DY
Associated ID: Not reported
Current Status: **PSNC**
Status Date: 03/07/2016
Phase: Not reported
Response Action Outcome: PN - PN
Oil Or Haz Material: Hazardous Material
Source: UNKNOWN

[Click here to access the MA DEP site for this facility:](#)

Chemicals:
Chemical: TRICHLOROETHYLENE
Quantity: 13.9 parts per million
Chemical: ETHENE, 1,2-DICHLORO-, (Z)
Quantity: 23.5 parts per billion
Chemical: TETRACHLOROETHYLENE
Quantity: 78 parts per billion
Chemical: VINYL CHLORIDE
Quantity: 5.61 parts per billion

Actions:
Action Type: RNFE
Action Status: Transmittal, Notice, or Notification Received
Action Date: 12/16/2015

Map ID
Direction
Distance
Elevation

MAP FINDINGS

Site

Database(s)

EDR ID Number
EPA ID Number

FORMER CAPITOL CIRCUITS (Continued)

S108034050

Response Action Outcome: PN

Action Type: Release Disposition
Action Status: Reportable Release under MGL 21E
Action Date: 12/16/2015
Response Action Outcome: PN

Action Type: RNF
Action Status: Reportable Release under MGL 21E
Action Date: 12/16/2015
Response Action Outcome: PN

Action Type: A Notice sent to a Potentially Responsible Party (PRP)
Action Status: A MassDEP piece of correspondence was issued (approvals, NORs, etc.)
Action Date: 12/30/2015
Response Action Outcome: PN

Action Type: Response Action Outcome - RAO
Action Status: PSNRCD
Action Date: 3/7/2016
Response Action Outcome: PN

Release:

Release Tracking Number/Current Status: 3-0033322 / PSNC
Primary ID: Not reported
Official City: BOSTON
Notification: 12/16/2015
Category: 120 DY
Status Date: 03/07/2016
Phase: Not reported
Response Action Outcome: PN - PN
Oil / Haz Material Type: Hazardous Material

[Click here to access the MA DEP site for this facility:](#)

Actions:

Action Type: RNFE
Action Status: Transmittal, Notice, or Notification Received
Action Date: 12/16/2015
Response Action Outcome: PN

Action Type: Release Disposition
Action Status: Reportable Release under MGL 21E
Action Date: 12/16/2015
Response Action Outcome: PN

Action Type: RNF
Action Status: Reportable Release under MGL 21E
Action Date: 12/16/2015
Response Action Outcome: PN

Action Type: A Notice sent to a Potentially Responsible Party (PRP)
Action Status: A MassDEP piece of correspondence was issued (approvals, NORs, etc.)
Action Date: 12/30/2015
Response Action Outcome: PN

Map ID
Direction
Distance
Elevation

MAP FINDINGS

Site

Database(s)

EDR ID Number
EPA ID Number

FORMER CAPITOL CIRCUITS (Continued)

S108034050

Action Type: Response Action Outcome - RAO
Action Status: PSNRCD
Action Date: 3/7/2016
Response Action Outcome: PN

Chemicals:
Chemical: TRICHLOROETHYLENE
Quantity: 13.9 parts per million
Chemical: ETHENE, 1,2-DICHLORO-, (Z)
Quantity: 23.5 parts per billion
Chemical: TETRACHLOROETHYLENE
Quantity: 78 parts per billion
Chemical: VINYL CHLORIDE
Quantity: 5.61 parts per billion
Source: UNKNOWN

AIRS:
Address 2: Not reported
Facility Status: APPROV
Permit Code: AQ01
Permit Name: Plan Approval Limited
DEP Region: NE
Application Tracking Number: W001895
Date Closed: 06/12/1998
Applicant Name: CAPITOL CIRCUITS
Applicant Address: 24 DENBY RD
Applicant City,St,Zip: ALLSTON, MA 02134
Applicant Telephone: Not reported
AQID: Not reported
Owner Name: Not reported
Latitude: Not reported
Longitude: Not reported
Primary NAICS: Not reported
NAICS Code: Not reported
NAICS Desc: Not reported

Address 2: Not reported
Facility Status: APPROV
Permit Code: AQ01
Permit Name: Plan Approval Limited
DEP Region: NE
Application Tracking Number: 104142
Date Closed: 02/21/1996
Applicant Name: CAPITOL CIRCUITS
Applicant Address: 24 DENBY RD
Applicant City,St,Zip: ALLSTON, MA 02134
Applicant Telephone: Not reported
AQID: Not reported
Owner Name: Not reported
Latitude: Not reported
Longitude: Not reported
Primary NAICS: Not reported
NAICS Code: Not reported
NAICS Desc: Not reported

Map ID
Direction
Distance
Elevation

MAP FINDINGS

Site

Database(s)

EDR ID Number
EPA ID Number

215
North
1/2-1
0.942 mi.
4972 ft.

VACANT PARCEL
392 CAMBRIDGE ST
ALLSTON, MA 02134

MA SHWS S113411685
MA RELEASE N/A

Relative:
Lower
Actual:
34 ft.

SHWS:
Release Tracking Number/Current Status: 3-0031191 / RAO
Release Town: BOSTON
Notification Date: 02/27/2013
Category: 120 DY
Associated ID: Not reported
Current Status: Response Action Outcome
Status Date: 09/13/2013
Phase: Not reported
Response Action Outcome: B1 - Remedial actions have not been conducted because a level of No Significant Risk exists.
Oil Or Haz Material: Hazardous Material

[Click here to access the MA DEP site for this facility:](#)

Chemicals:
Chemical: CADMIUM
Quantity: 5.66 milligrams per kilogram

Actions:
Action Type: Release Disposition
Action Status: Reportable Release under MGL 21E
Action Date: 2/27/2013
Response Action Outcome: Remedial actions have not been conducted because a level of No Significant Risk exists.

Action Type: RNFE
Action Status: Transmittal, Notice, or Notification Received
Action Date: 2/27/2013
Response Action Outcome: Remedial actions have not been conducted because a level of No Significant Risk exists.

Action Type: RNF
Action Status: Reportable Release under MGL 21E
Action Date: 2/27/2013
Response Action Outcome: Remedial actions have not been conducted because a level of No Significant Risk exists.

Action Type: A Notice sent to a Potentially Responsible Party (PRP)
Action Status: A MassDEP piece of correspondence was issued (approvals, NORs, etc.
Action Date: 3/18/2013
Response Action Outcome: Remedial actions have not been conducted because a level of No Significant Risk exists.

Action Type: Response Action Outcome - RAO
Action Status: RAO Statement Received
Action Date: 9/13/2013
Response Action Outcome: Remedial actions have not been conducted because a level of No Significant Risk exists.

Map ID
Direction
Distance
Elevation

MAP FINDINGS

Site

Database(s)

EDR ID Number
EPA ID Number

VACANT PARCEL (Continued)

S113411685

Release:

Release Tracking Number/Current Status: 3-0031191 / RAO
Primary ID: Not reported
Official City: BOSTON
Notification: 02/27/2013
Category: 120 DY
Status Date: 09/13/2013
Phase: Not reported
Response Action Outcome: B1 - Remedial actions have not been conducted because a level of No Significant Risk exists.
Oil / Haz Material Type: Hazardous Material

[Click here to access the MA DEP site for this facility:](#)

Actions:

Action Type: Release Disposition
Action Status: Reportable Release under MGL 21E
Action Date: 2/27/2013
Response Action Outcome: Remedial actions have not been conducted because a level of No Significant Risk exists.

Action Type: RNFE
Action Status: Transmittal, Notice, or Notification Received
Action Date: 2/27/2013
Response Action Outcome: Remedial actions have not been conducted because a level of No Significant Risk exists.

Action Type: RNF
Action Status: Reportable Release under MGL 21E
Action Date: 2/27/2013
Response Action Outcome: Remedial actions have not been conducted because a level of No Significant Risk exists.

Action Type: A Notice sent to a Potentially Responsible Party (PRP)
Action Status: A MassDEP piece of correspondence was issued (approvals, NORs, etc.)
Action Date: 3/18/2013
Response Action Outcome: Remedial actions have not been conducted because a level of No Significant Risk exists.

Action Type: Response Action Outcome - RAO
Action Status: RAO Statement Received
Action Date: 9/13/2013
Response Action Outcome: Remedial actions have not been conducted because a level of No Significant Risk exists.

Chemicals:

Chemical: CADMIUM
Quantity: 5.66 milligrams per kilogram

Map ID
Direction
Distance
Elevation

MAP FINDINGS

Site

Database(s)

EDR ID Number
EPA ID Number

AQ216 **RESIDENTIAL APARTMENT BUILDING**
NNE **94-98 CHESTER ST**
1/2-1 **ALLSTON, MA 02134**
0.955 mi.
5040 ft. **Site 1 of 2 in cluster AQ**

MA SHWS **S110055633**
MA RELEASE **N/A**

Relative:
Lower
Actual:
29 ft.

SHWS:
Release Tracking Number/Current Status: 3-0028889 / RAO
Release Town: BOSTON
Notification Date: 11/03/2009
Category: 72 HR
Associated ID: Not reported
Current Status: **Response Action Outcome**
Status Date: 10/22/2010
Phase: Not reported
Response Action Outcome: A2 - A permanent solution has been achieved. Contamination has not been reduced to background.

Oil Or Haz Material: Oil
Location Type: PRIVPROP
Location Type: RESIDENTIAL
Source: UNKNOWN

[Click here to access the MA DEP site for this facility:](#)

Chemicals:
Chemical: HEATING OIL #2
Quantity: 25 inches
Chemical: UNKNOWN CHEMICAL OF TYPE - OIL
Quantity: 25 inches

Actions:
Action Type: Immediate Response Action
Action Status: Status or Interim Report Received
Action Date: 1/4/2010
Response Action Outcome: A permanent solution has been achieved. Contamination has not been reduced to background.

Action Type: Immediate Response Action
Action Status: Level I - Technical Screen Audit
Action Date: 1/4/2010
Response Action Outcome: A permanent solution has been achieved. Contamination has not been reduced to background.

Action Type: RNF
Action Status: Reportable Release under MGL 21E
Action Date: 1/4/2010
Response Action Outcome: A permanent solution has been achieved. Contamination has not been reduced to background.

Action Type: Immediate Response Action
Action Status: Written Plan Received
Action Date: 1/4/2010
Response Action Outcome: A permanent solution has been achieved. Contamination has not been reduced to background.

Action Type: RNFE
Action Status: Transmittal, Notice, or Notification Received
Action Date: 1/4/2010

Map ID
Direction
Distance
Elevation

MAP FINDINGS

Site

Database(s)

EDR ID Number
EPA ID Number

RESIDENTIAL APARTMENT BUILDING (Continued)

S110055633

Response Action Outcome: A permanent solution has been achieved. Contamination has not been reduced to background.

Action Type: Response Action Outcome - RAO
Action Status: RAO Statement Received
Action Date: 10/22/2010
Response Action Outcome: A permanent solution has been achieved. Contamination has not been reduced to background.

Action Type: Immediate Response Action
Action Status: Completion Statement Received
Action Date: 10/22/2010
Response Action Outcome: A permanent solution has been achieved. Contamination has not been reduced to background.

Action Type: Release Disposition
Action Status: Reportable Release under MGL 21E
Action Date: 11/3/2009
Response Action Outcome: A permanent solution has been achieved. Contamination has not been reduced to background.

Action Type: A Notice sent to a Potentially Responsible Party (PRP)
Action Status: FLDISS
Action Date: 11/4/2009
Response Action Outcome: A permanent solution has been achieved. Contamination has not been reduced to background.

Action Type: RLFA
Action Status: FLDD1A
Action Date: 11/4/2009
Response Action Outcome: A permanent solution has been achieved. Contamination has not been reduced to background.

Action Type: Immediate Response Action
Action Status: Oral Approval of Plan or Action
Action Date: 11/5/2009
Response Action Outcome: A permanent solution has been achieved. Contamination has not been reduced to background.

Action Type: Response Action Outcome - RAO
Action Status: Level I - Technical Screen Audit
Action Date: 12/1/2010
Response Action Outcome: A permanent solution has been achieved. Contamination has not been reduced to background.

Action Type: A Notice sent to a Potentially Responsible Party (PRP)
Action Status: A MassDEP piece of correspondence was issued (approvals, NORs, etc.)
Action Date: 12/8/2009
Response Action Outcome: A permanent solution has been achieved. Contamination has not been reduced to background.

Action Type: Immediate Response Action
Action Status: Modified Revised or Updated Plan Received
Action Date: 2/22/2010
Response Action Outcome: A permanent solution has been achieved. Contamination has not been reduced to background.

Map ID
Direction
Distance
Elevation

MAP FINDINGS

Site

Database(s)

EDR ID Number
EPA ID Number

RESIDENTIAL APARTMENT BUILDING (Continued)

S110055633

Action Type: Immediate Response Action
Action Status: Level I - Technical Screen Audit
Action Date: 2/23/2010
Response Action Outcome: A permanent solution has been achieved. Contamination has not been reduced to background.

Action Type: Immediate Response Action
Action Status: Status or Interim Report Received
Action Date: 7/12/2010
Response Action Outcome: A permanent solution has been achieved. Contamination has not been reduced to background.

Action Type: Immediate Response Action
Action Status: Level I - Technical Screen Audit
Action Date: 7/19/2010
Response Action Outcome: A permanent solution has been achieved. Contamination has not been reduced to background.

Action Type: A Notice sent to a Potentially Responsible Party (PRP)
Action Status: ALSENT
Action Date: 9/13/2010
Response Action Outcome: A permanent solution has been achieved. Contamination has not been reduced to background.

Release:

Release Tracking Number/Current Status: 3-0028889 / RAO
Primary ID: Not reported
Official City: BOSTON
Notification: 11/03/2009
Category: 72 HR
Status Date: 10/22/2010
Phase: Not reported
Response Action Outcome: A2 - A permanent solution has been achieved. Contamination has not been reduced to background.
Oil / Haz Material Type: Oil

Click here to access the MA DEP site for this facility:

Actions:

Action Type: Immediate Response Action
Action Status: Status or Interim Report Received
Action Date: 1/4/2010
Response Action Outcome: A permanent solution has been achieved. Contamination has not been reduced to background.

Action Type: Immediate Response Action
Action Status: Level I - Technical Screen Audit
Action Date: 1/4/2010
Response Action Outcome: A permanent solution has been achieved. Contamination has not been reduced to background.

Action Type: RNF
Action Status: Reportable Release under MGL 21E
Action Date: 1/4/2010
Response Action Outcome: A permanent solution has been achieved. Contamination has not been

Map ID
Direction
Distance
Elevation

MAP FINDINGS

Site

Database(s)

EDR ID Number
EPA ID Number

RESIDENTIAL APARTMENT BUILDING (Continued)

S110055633

reduced to background.

Action Type: Immediate Response Action
Action Status: Written Plan Received
Action Date: 1/4/2010
Response Action Outcome: A permanent solution has been achieved. Contamination has not been reduced to background.

Action Type: RNFE
Action Status: Transmittal, Notice, or Notification Received
Action Date: 1/4/2010
Response Action Outcome: A permanent solution has been achieved. Contamination has not been reduced to background.

Action Type: Response Action Outcome - RAO
Action Status: RAO Statement Received
Action Date: 10/22/2010
Response Action Outcome: A permanent solution has been achieved. Contamination has not been reduced to background.

Action Type: Immediate Response Action
Action Status: Completion Statement Received
Action Date: 10/22/2010
Response Action Outcome: A permanent solution has been achieved. Contamination has not been reduced to background.

Action Type: Release Disposition
Action Status: Reportable Release under MGL 21E
Action Date: 11/3/2009
Response Action Outcome: A permanent solution has been achieved. Contamination has not been reduced to background.

Action Type: A Notice sent to a Potentially Responsible Party (PRP)
Action Status: FLDISS
Action Date: 11/4/2009
Response Action Outcome: A permanent solution has been achieved. Contamination has not been reduced to background.

Action Type: RLFA
Action Status: FLDD1A
Action Date: 11/4/2009
Response Action Outcome: A permanent solution has been achieved. Contamination has not been reduced to background.

Action Type: Immediate Response Action
Action Status: Oral Approval of Plan or Action
Action Date: 11/5/2009
Response Action Outcome: A permanent solution has been achieved. Contamination has not been reduced to background.

Action Type: Response Action Outcome - RAO
Action Status: Level I - Technical Screen Audit
Action Date: 12/1/2010
Response Action Outcome: A permanent solution has been achieved. Contamination has not been reduced to background.

Action Type: A Notice sent to a Potentially Responsible Party (PRP)

Map ID
Direction
Distance
Elevation

MAP FINDINGS

Site

Database(s)

EDR ID Number
EPA ID Number

RESIDENTIAL APARTMENT BUILDING (Continued)

S110055633

Action Status: A MassDEP piece of correspondence was issued (approvals, NORs, etc.)
Action Date: 12/8/2009
Response Action Outcome: A permanent solution has been achieved. Contamination has not been reduced to background.

Action Type: Immediate Response Action
Action Status: Modified Revised or Updated Plan Received
Action Date: 2/22/2010
Response Action Outcome: A permanent solution has been achieved. Contamination has not been reduced to background.

Action Type: Immediate Response Action
Action Status: Level I - Technical Screen Audit
Action Date: 2/23/2010
Response Action Outcome: A permanent solution has been achieved. Contamination has not been reduced to background.

Action Type: Immediate Response Action
Action Status: Status or Interim Report Received
Action Date: 7/12/2010
Response Action Outcome: A permanent solution has been achieved. Contamination has not been reduced to background.

Action Type: Immediate Response Action
Action Status: Level I - Technical Screen Audit
Action Date: 7/19/2010
Response Action Outcome: A permanent solution has been achieved. Contamination has not been reduced to background.

Action Type: A Notice sent to a Potentially Responsible Party (PRP)
Action Status: ALSSENT
Action Date: 9/13/2010
Response Action Outcome: A permanent solution has been achieved. Contamination has not been reduced to background.

Chemicals:
Chemical: HEATING OIL #2
Quantity: 25 inches
Chemical: UNKNOWN CHEMICAL OF TYPE - OIL
Quantity: 25 inches
Location Type: PRIVPROP
Location Type: RESIDENTIAL
Source: UNKNOWN

AN217 **RED CAB INC**
SE **111 BOYLSTON ST**
1/2-1 **BROOKLINE, MA 02446**
0.957 mi.
5053 ft. **Site 2 of 2 in cluster AN**

MA SHWS **U001008201**
MA LUST **N/A**
MA UST
MA RELEASE
MA ASBESTOS
MA Financial Assurance

Relative:
Lower

SHWS:
Release Tracking Number/Current Status: 3-0032555 / PSC
Release Town: BROOKLINE
Notification Date: 11/25/2014
Category: 120 DY
Associated ID: Not reported

Actual:
24 ft.

Map ID
Direction
Distance
Elevation

MAP FINDINGS

Site

Database(s)

EDR ID Number
EPA ID Number

RED CAB INC (Continued)

U001008201

Current Status: **PSC**
Status Date: 03/13/2015
Phase: Not reported
Response Action Outcome: -
Oil Or Haz Material: Oil and Hazardous Material
Source: UNKNOWN

[Click here to access the MA DEP site for this facility:](#)

Chemicals:

Chemical: NAPHTHALENE
Quantity: 45.7 milligrams per kilogram
Chemical: C19 THRU C36 ALIPHATIC HYDROCARBONS
Quantity: 12100 milligrams per kilogram
Chemical: 2-METHYLNAPHTHALENE
Quantity: 36.2 milligrams per kilogram
Chemical: C11 THRU C22 AROMATIC HYDROCARBONS
Quantity: 3850 milligrams per kilogram

Actions:

Action Type: Release Abatement Measure
Action Status: Completion Statement Received
Action Date: 1/21/2015
Response Action Outcome: Not reported

Action Type: RNF
Action Status: Reportable Release under MGL 21E
Action Date: 11/25/2014
Response Action Outcome: Not reported

Action Type: Release Disposition
Action Status: Reportable Release under MGL 21E
Action Date: 11/25/2014
Response Action Outcome: Not reported

Action Type: RNFE
Action Status: Transmittal, Notice, or Notification Received
Action Date: 11/25/2014
Response Action Outcome: Not reported

Action Type: Release Abatement Measure
Action Status: Modified Revised or Updated Plan Received
Action Date: 12/1/2014
Response Action Outcome: Not reported

Action Type: BOL
Action Status: Transmittal, Notice, or Notification Received
Action Date: 12/1/2014
Response Action Outcome: Not reported

Action Type: A Notice sent to a Potentially Responsible Party (PRP)
Action Status: A MassDEP piece of correspondence was issued (approvals, NORs, etc.)
Action Date: 12/12/2014
Response Action Outcome: Not reported

Action Type: Release Abatement Measure

Map ID
Direction
Distance
Elevation

MAP FINDINGS

Site

Database(s)

EDR ID Number
EPA ID Number

RED CAB INC (Continued)

U001008201

Action Status: Level I - Technical Screen Audit
Action Date: 12/4/2014
Response Action Outcome: Not reported

Action Type: Response Action Outcome - RAO
Action Status: Level I - Technical Screen Audit
Action Date: 2/17/2016
Response Action Outcome: Not reported

Action Type: BOL
Action Status: SHPFAC
Action Date: 3/12/2015
Response Action Outcome: Not reported

Action Type: Response Action Outcome - RAO
Action Status: PSCRCO
Action Date: 3/13/2015
Response Action Outcome: Not reported

Action Type: Release Abatement Measure
Action Status: Written Plan Received
Action Date: 9/23/2014
Response Action Outcome: Not reported

Action Type: Release Abatement Measure
Action Status: Fee Received - FMCRA Use Only
Action Date: 9/29/2014
Response Action Outcome: Not reported

LUST:

Facility:

Release Tracking Number/Current Status: 3-0022720 / RAO
Status Date: 05/30/2003
Source Type: UST
Release Town: BROOKLINE
Notification Date: 03/27/2003
Category: 72 HR
Associated ID: Not reported
Phase: Not reported
Response Action Outcome: A2 - A permanent solution has been achieved. Contamination has not been reduced to background.

Oil Or Haz Material: Oil

Location Type: COMMERCIAL
Source: UST

[Click here to access the MA DEP site for this facility:](#)

Chemicals:

Chemical: GASOLINE
Quantity: 100 parts per million
Chemical: GASOLINE
Quantity: 104 parts per million

Map ID
Direction
Distance
Elevation

MAP FINDINGS

Site

Database(s)

EDR ID Number
EPA ID Number

RED CAB INC (Continued)

U001008201

Actions:

Action Type:	Immediate Response Action
Action Status:	Oral Approval of Plan or Action
Action Date:	3/27/2003
Response Action Outcome:	A permanent solution has been achieved. Contamination has not been reduced to background.
Action Type:	Release Disposition
Action Status:	Reportable Release under MGL 21E
Action Date:	3/27/2003
Response Action Outcome:	A permanent solution has been achieved. Contamination has not been reduced to background.
Action Type:	A Notice sent to a Potentially Responsible Party (PRP)
Action Status:	A MassDEP piece of correspondence was issued (approvals, NORs, etc.
Action Date:	4/24/2003
Response Action Outcome:	A permanent solution has been achieved. Contamination has not been reduced to background.
Action Type:	RNF
Action Status:	Reportable Release under MGL 21E
Action Date:	5/30/2003
Response Action Outcome:	A permanent solution has been achieved. Contamination has not been reduced to background.
Action Type:	Response Action Outcome - RAO
Action Status:	RAO Statement Received
Action Date:	5/30/2003
Response Action Outcome:	A permanent solution has been achieved. Contamination has not been reduced to background.

UST:

Facility:

Facility ID:	619
Owner Id:	35653
Owner:	RED CAB INC
Owner Address:	111 BOYLSTON ST
Owner City,St,Zip:	BROOKLINE, MA 02446
Telephone:	Not reported
Description:	Non-Retail Motor Vehicle
Facility address 2:	Not reported
Owner address 2:	Not reported
Latitude:	42.33134
Longitude:	-71.12064
Contact name:	Not reported
Contact address1:	Not reported
Contact address2:	Not reported
Contact city:	Not reported
Contact state:	Not reported
Contact zip:	Not reported
Contact email:	Not reported
Update:	2003-05-08 00:00:00
Update by:	Not reported
Fac status:	CLOSED

Map ID
Direction
Distance
Elevation

MAP FINDINGS

Site

Database(s)

EDR ID Number
EPA ID Number

RED CAB INC (Continued)

U001008201

Tank ID: 1
Tank Status: Tank Removed
Status Date: 03/26/2003
Date Installed: 11/18/1983
Capacity: 5000
Contents: Gasoline
Tank Usage: Motor Vehi
Tank Leak Detection: In-Tank Monitoring System
Pipe Leak Detection: Quarterly visual inspection and annual product line tightness test
Latitude: Not reported
Longitude: Not reported
Tank construct: Single-walled metal tank (cathodic protection required)
Pipe construct: Not reported
Ptype: Not reported
Number of compartment: Not reported
Pipe install date: Not reported
Pipe leak install date: Not reported
Submersible sump: N
Submersible sump install date: Not reported
Turbine sump: N
Turbine sump sensor: N
Intermediate sump: N
Intermediate sump sensor: N
Spill bucket installed date: Not reported
Spill bucket sensor: N
Overfill protect install: Not reported
Overfill protect type: Not reported
Automatic line leak detect: Not reported
Tank corrosion type: Not reported
Leak corrosion type: Not reported

Tank ID: 2
Tank Status: Tank Removed
Status Date: 03/26/2003
Date Installed: 11/18/1983
Capacity: 5000
Contents: Gasoline
Tank Usage: Motor Vehi
Tank Leak Detection: In-Tank Monitoring System
Pipe Leak Detection: Quarterly visual inspection and annual product line tightness test
Latitude: Not reported
Longitude: Not reported
Tank construct: Single-walled metal tank (cathodic protection required)
Pipe construct: Not reported
Ptype: Not reported
Number of compartment: Not reported
Pipe install date: Not reported
Pipe leak install date: Not reported
Submersible sump: N
Submersible sump install date: Not reported
Turbine sump: N
Turbine sump sensor: N
Intermediate sump: N
Intermediate sump sensor: N
Spill bucket installed date: Not reported
Spill bucket sensor: N

Map ID
Direction
Distance
Elevation

MAP FINDINGS

Site

Database(s)

EDR ID Number
EPA ID Number

RED CAB INC (Continued)

U001008201

Overfill protect install: Not reported
Overfill protect type: Not reported
Automatic line leak detect: Not reported
Tank corrosion type: Not reported
Leak corrosion type: Not reported

Release:

Release Tracking Number/Current Status: 3-0022720 / RAO
Primary ID: Not reported
Official City: BROOKLINE
Notification: 03/27/2003
Category: 72 HR
Status Date: 05/30/2003
Phase: Not reported
Response Action Outcome: A2 - A permanent solution has been achieved. Contamination has not been reduced to background.
Oil / Haz Material Type: Oil

[Click here to access the MA DEP site for this facility:](#)

Actions:

Action Type: Immediate Response Action
Action Status: Oral Approval of Plan or Action
Action Date: 3/27/2003
Response Action Outcome: A permanent solution has been achieved. Contamination has not been reduced to background.

Action Type: Release Disposition
Action Status: Reportable Release under MGL 21E
Action Date: 3/27/2003
Response Action Outcome: A permanent solution has been achieved. Contamination has not been reduced to background.

Action Type: A Notice sent to a Potentially Responsible Party (PRP)
Action Status: A MassDEP piece of correspondence was issued (approvals, NORs, etc.)
Action Date: 4/24/2003
Response Action Outcome: A permanent solution has been achieved. Contamination has not been reduced to background.

Action Type: RNF
Action Status: Reportable Release under MGL 21E
Action Date: 5/30/2003
Response Action Outcome: A permanent solution has been achieved. Contamination has not been reduced to background.

Action Type: Response Action Outcome - RAO
Action Status: RAO Statement Received
Action Date: 5/30/2003
Response Action Outcome: A permanent solution has been achieved. Contamination has not been reduced to background.

Chemicals:

Chemical: GASOLINE
Quantity: 100 parts per million
Chemical: GASOLINE
Quantity: 104 parts per million

Map ID
Direction
Distance
Elevation

MAP FINDINGS

Site

Database(s)

EDR ID Number
EPA ID Number

RED CAB INC (Continued)

U001008201

Location Type: COMMERCIAL
Source: UST

Release Tracking Number/Current Status: 3-0032555 / PSC
Primary ID: Not reported
Official City: BROOKLINE
Notification: 11/25/2014
Category: 120 DY
Status Date: 03/13/2015
Phase: Not reported
Response Action Outcome: -
Oil / Haz Material Type: Oil and Hazardous Material

[Click here to access the MA DEP site for this facility:](#)

Actions:

Action Type: Release Abatement Measure
Action Status: Completion Statement Received
Action Date: 1/21/2015
Response Action Outcome: Not reported

Action Type: RNF
Action Status: Reportable Release under MGL 21E
Action Date: 11/25/2014
Response Action Outcome: Not reported

Action Type: Release Disposition
Action Status: Reportable Release under MGL 21E
Action Date: 11/25/2014
Response Action Outcome: Not reported

Action Type: RNFE
Action Status: Transmittal, Notice, or Notification Received
Action Date: 11/25/2014
Response Action Outcome: Not reported

Action Type: Release Abatement Measure
Action Status: Modified Revised or Updated Plan Received
Action Date: 12/1/2014
Response Action Outcome: Not reported

Action Type: BOL
Action Status: Transmittal, Notice, or Notification Received
Action Date: 12/1/2014
Response Action Outcome: Not reported

Action Type: A Notice sent to a Potentially Responsible Party (PRP)
Action Status: A MassDEP piece of correspondence was issued (approvals, NORs, etc.)
Action Date: 12/12/2014
Response Action Outcome: Not reported

Action Type: Release Abatement Measure
Action Status: Level I - Technical Screen Audit
Action Date: 12/4/2014
Response Action Outcome: Not reported

Action Type: Response Action Outcome - RAO

Map ID
Direction
Distance
Elevation

MAP FINDINGS

Site

Database(s)

EDR ID Number
EPA ID Number

RED CAB INC (Continued)

U001008201

Action Status: Level I - Technical Screen Audit
Action Date: 2/17/2016
Response Action Outcome: Not reported

Action Type: BOL
Action Status: SHPFAC
Action Date: 3/12/2015
Response Action Outcome: Not reported

Action Type: Response Action Outcome - RAO
Action Status: PSCRCO
Action Date: 3/13/2015
Response Action Outcome: Not reported

Action Type: Release Abatement Measure
Action Status: Written Plan Received
Action Date: 9/23/2014
Response Action Outcome: Not reported

Action Type: Release Abatement Measure
Action Status: Fee Received - FMCRA Use Only
Action Date: 9/29/2014
Response Action Outcome: Not reported

Chemicals:

Chemical: NAPHTHALENE
Quantity: 45.7 milligrams per kilogram
Chemical: C19 THRU C36 ALIPHATIC HYDROCARBONS
Quantity: 12100 milligrams per kilogram
Chemical: 2-METHYLNAPHTHALENE
Quantity: 36.2 milligrams per kilogram
Chemical: C11 THRU C22 AROMATIC HYDROCARBONS
Quantity: 3850 milligrams per kilogram
Source: UNKNOWN

ASBESTOS:

Notification: Not reported
DEP Region: Not reported
Notifiers Name: Not reported
Start Date: 10/06/2014
End Date: 12/15/2014
Date Entered: Not reported
Entry Date: 09/23/2014
Quantity Material Removed SF: 1200.00
Quantity Material Removed LF: .00
Project Description: Trns
AR Tracking ID: 198598
Super Lic Number: AS062046
Monitor Lic Number: AA000161
Lab Lic Number: AA000161
Year: 2014
Sticker Number: 100208096
Form Type: ANF-001
Fee Status: HUNDRED
Facility Phone: 7815898555
Sub Town: Not reported

Map ID
Direction
Distance
Elevation

MAP FINDINGS

Site

Database(s)

EDR ID Number
EPA ID Number

RED CAB INC (Continued)

U001008201

Worksite: 111 BOYLSTON STREET
Occupied: 0
Contractor: AC000854
Contract Type: WRITTEN
Hours: 7AM - 3:30 PM
Project Type: Dem
Abatement Process: oth:SEE NON-TRADITIONAL WORK PLAN
Location: OUTDOORS
Decon Process: 3 STAGE DECONTAMINATION
Disposal Methods: DOUBLE LINED
Facility Usage: WAREHOUSE
Waiver Given: Not reported
DEP Waiver Number: Not reported
DLWD Waiver Number: Not reported
Small Owner Occ: 0
Owner Name: CLAREMONT COMPANIES
Owner Address: 1 LAKESHORE DRIVE
Owner City: BRIDGEWATER
Owner State: MA
On Site Manager Name: GEORGE KHOURI
On Site Manager Phone: 7812231057
Ins Comp: GREAT DIVIDE INSURANCE COMPANY
Policy Number: WCA200680812
EXP Date: 3/1/2015
Facility Size: 30000
Transporter Name: RED TECHNOLOGIES, LLC
Transporter Address: 173 PICKERING STREET
Transporter City: PORTLAND
Transporter State: CT
Final Site: Not reported
Certified Name: DIANE MILLER
Cert Sign Date: 09/23/2014
Certified Company: JDC DEMOLITION COMPANY
Certified Phone: 5088978094
Entered_by: DIANEMILLER7

Notification: 100208096R1
DEP Region: NE
Notifiers Name: JDC DEMOLITION COMPANY, INC
Start Date: 09/24/2014
End Date: 12/15/2014
Date Entered: 24/09/2014
Entry Date: 09/24/2014
Quantity Material Removed SF: 1200
Quantity Material Removed LF: 0
Project Description: Trns
AR Tracking ID: Not reported
Super Lic Number: Not reported
Monitor Lic Number: Not reported
Lab Lic Number: Not reported
Year: Not reported
Sticker Number: Not reported
Form Type: Not reported
Fee Status: Not reported
Facility Phone: Not reported
Sub Town: Not reported
Worksite: Not reported

Map ID
Direction
Distance
Elevation

MAP FINDINGS

Site

Database(s)

EDR ID Number
EPA ID Number

RED CAB INC (Continued)

U001008201

Occupied:	Not reported
Contractor:	Not reported
Contract Type:	Not reported
Hours:	Not reported
Project Type:	Not reported
Abatement Process:	Not reported
Location:	Not reported
Decon Process:	Not reported
Disposal Methods:	Not reported
Facility Usage:	Not reported
Waiver Given:	Not reported
DEP Waiver Number:	Not reported
DLWD Waiver Number:	Not reported
Small Owner Occ:	Not reported
Owner Name:	Not reported
Owner Address:	Not reported
Owner City:	Not reported
Owner State:	Not reported
On Site Manager Name:	Not reported
On Site Manager Phone:	Not reported
Ins Comp:	Not reported
Policy Number:	Not reported
EXP Date:	Not reported
Facility Size:	Not reported
Transporter Name:	Not reported
Transporter Address:	Not reported
Transporter City:	Not reported
Transporter State:	Not reported
Final Site:	Not reported
Certified Name:	Not reported
Cert Sign Date:	Not reported
Certified Company:	Not reported
Certified Phone:	Not reported
Entered_by:	Not reported
Notification:	Not reported
DEP Region:	Not reported
Notifiers Name:	Not reported
Start Date:	04/21/2014
End Date:	05/02/2014
Date Entered:	Not reported
Entry Date:	04/07/2014
Quantity Material Removed SF:	6100.00
Quantity Material Removed LF:	.00
Project Description:	Insl,Trns
AR Tracking ID:	187389
Super Lic Number:	AS071933
Monitor Lic Number:	AA000161
Lab Lic Number:	AA000161
Year:	2014
Sticker Number:	100196458
Form Type:	ANF-001
Fee Status:	Fifty
Facility Phone:	Not reported
Sub Town:	Not reported
Worksite:	FIRST FLOOR INTERIOR
Occupied:	0

Map ID
Direction
Distance
Elevation

MAP FINDINGS

Site

Database(s)

EDR ID Number
EPA ID Number

RED CAB INC (Continued)

U001008201

Contractor: AC000035
Contract Type: WRITTEN
Hours: Week days: 7A-5P Week end:
Project Type: Renv
Abatement Process: WET METHODS/CRITICALS, PPE
Location: Indoors
Decon Process: THREE STAGE
Disposal Methods: MATERIAL WILL BE WETTED AND PLACED IN PRELABELED BAGS FOR DISPOSAL
Facility Usage: INDUSTRIAL
Waiver Given: Not reported
DEP Waiver Number: Not reported
DLWD Waiver Number: Not reported
Small Owner Occ: 5
Owner Name: CLAREMONT BROOKLINE SUITES, LLC
Owner Address: 1 LAKESHORE CENTER
Owner City: BRIDGEWATER
Owner State: MA
On Site Manager Name: GEORGE KHUORI
On Site Manager Phone: 781-806-0550
Ins Comp: GREAT DIVIDE
Policy Number: WCA153726612
EXP Date: 12/28/2014
Facility Size: 10000
Transporter Name: Not reported
Transporter Address: Not reported
Transporter City: Not reported
Transporter State: Not reported
Final Site: 39
Certified Name: CRAIG STARKMAN
Cert Sign Date: 04/07/2014
Certified Company: DEC-TAM
Certified Phone: 9784702860
Entered_by: Not reported

Notification: Not reported
DEP Region: Not reported
Notifiers Name: Not reported
Start Date: 09/10/2014
End Date: 09/10/2014
Date Entered: Not reported
Entry Date: 09/09/2014
Quantity Material Removed SF: 400.00
Quantity Material Removed LF: .00
Project Description: Trns
AR Tracking ID: 197540
Super Lic Number: AS071933
Monitor Lic Number: AA000161
Lab Lic Number: AA000161
Year: 2014
Sticker Number: 100207096
Form Type: ANF-001
Fee Status: HUNDRED
Facility Phone: 5082794300
Sub Town: Not reported
Worksite: 1ST FL INTERIOR
Occupied: 0
Contractor: AC000035

Map ID
Direction
Distance
Elevation

MAP FINDINGS

Site

Database(s)

EDR ID Number
EPA ID Number

RED CAB INC (Continued)

U001008201

Contract Type: WRITTEN
Hours: 4A-12A
Project Type: Renv
Abatement Process: oth:CRITBAR/NEGAIR/DECON/WMETHODS
Location: INDOORS
Decon Process: THREE STAGE
Disposal Methods: MATERIALS WILL BE WETTED AND PLACED IN DOUBLE BAGS AND LABELED FOR TRANSPORTATION
Facility Usage: INDUSTRIAL
Waiver Given: Not reported
DEP Waiver Number: 1409982
DLWD Waiver Number: 10528-2014
Small Owner Occ: 0
Owner Name: CLAREMONT BROOKLINE SUITES, LLC
Owner Address: 1 LAKESHORE CENTER
Owner City: BRIDGEWATER
Owner State: MA
On Site Manager Name: GEORGE KHOURI
On Site Manager Phone: 7818060550
Ins Comp: GREAT DIVIDE INSURANCE CO
Policy Number: WCA153726612
EXP Date: 12/28/2014
Facility Size: 10000
Transporter Name: SERVICE TRANSPORT
Transporter Address: 58 PYLES LANE
Transporter City: NEW CASTLE
Transporter State: DE
Final Site: Not reported
Certified Name: BRUCE SULLIVAN
Cert Sign Date: 09/09/2014
Certified Company: DEC-TAM
Certified Phone: 9784702860
Entered_by: DECTAM
Notification: Not reported
DEP Region: Not reported
Notifiers Name: Not reported
Start Date: 09/10/2014
End Date: 09/12/2014
Date Entered: Not reported
Entry Date: 09/10/2014
Quantity Material Removed SF: 400.00
Quantity Material Removed LF: .00
Project Description: Trns
AR Tracking ID: 197586
Super Lic Number: AS071933
Monitor Lic Number: AA000161
Lab Lic Number: AA000161
Year: 2014
Sticker Number: 100207133
Form Type: ANF-001
Fee Status: HUNDRED
Facility Phone: 5082791300
Sub Town: Not reported
Worksite: 1ST FLOOR INTRIOR
Occupied: 0
Contractor: AC000709

Map ID
Direction
Distance
Elevation

MAP FINDINGS

Site

Database(s)

EDR ID Number
EPA ID Number

RED CAB INC (Continued)

U001008201

Contract Type: WRITTEN
Hours: 4P-12P
Project Type: Renv
Abatement Process: oth:CRITBARE/NEGAIR/DECWETMETHIDS
Location: INDOORS
Decon Process: THREE STAGE
Disposal Methods: MATERIALS WILL BE WETTED AND PLACED IN DOUBLE BAGS AND LABELED FOR TRANSPORTATION
Facility Usage: INDUSTRIAL
Waiver Given: Not reported
DEP Waiver Number: 1409982
DLWD Waiver Number: 10528-2014
Small Owner Occ: 0
Owner Name: CLAREMONT BROOKELINE SUITES, LLC
Owner Address: 1 LAKESHORE CENTER
Owner City: BRIDGEWAQTER
Owner State: MA
On Site Manager Name: GEORGE KHOURI
On Site Manager Phone: 7818060550
Ins Comp: AMERICAN ZURICH
Policy Number: 6ZZUB2E41205314
EXP Date: 8/22/2015
Facility Size: 10000
Transporter Name: SERVICE TRANSPORT
Transporter Address: 58 PYLES LANE
Transporter City: NEW CASTLE
Transporter State: DE
Final Site: Not reported
Certified Name: DIANE BARD
Cert Sign Date: 09/10/2014
Certified Company: CRUZ ENVIRONMENTAL SERVICES, LLC
Certified Phone: 9786555466
Entered_by: CRUZSTAFFING1
Notification: Not reported
DEP Region: Not reported
Notifiers Name: Not reported
Start Date: 07/29/2014
End Date: 08/01/2014
Date Entered: Not reported
Entry Date: 07/17/2014
Quantity Material Removed SF: .00
Quantity Material Removed LF: 2520.00
Project Description: Trns
AR Tracking ID: 193502
Super Lic Number: AS034717
Monitor Lic Number: Not reported
Lab Lic Number: AA000197
Year: 2014
Sticker Number: 100203659
Form Type: ANF-001
Fee Status: HUNDRED
Facility Phone: 5089440473
Sub Town: Not reported
Worksite: FIRST FLOOR
Occupied: 0
Contractor: AC000822

Map ID
Direction
Distance
Elevation

MAP FINDINGS

Site

Database(s)

EDR ID Number
EPA ID Number

RED CAB INC (Continued)

U001008201

Contract Type: WRITTEN
Hours: 7AM-5PM
Project Type: Renv
Abatement Process: PPW & WET METHODS
Location: INDOORS
Decon Process: CORDONED OFF REGULATED WORK AREA WITH 6MIL POLY, PPE & WET METHODS
Disposal Methods: WASTE WILL REMAIN WET AND PLACED IN DOUBLE LAYER 6MIL POLY LABELED BAGS
Facility Usage: COMMERCIAL
Waiver Given: Not reported
DEP Waiver Number: Not reported
DLWD Waiver Number: Not reported
Small Owner Occ: 0
Owner Name: LEGGAT MCCALL PROPERTIES LLC
Owner Address: 10 POST OFFICE SQUARE
Owner City: BOSTON
Owner State: MA
On Site Manager Name: BRIAN ARCAND
On Site Manager Phone: 5089440473
Ins Comp: NA
Policy Number: NA
EXP Date: 12/31/2014
Facility Size: 40000
Transporter Name: NEWROADS ENVIRONMENTAL SERVICES
Transporter Address: 338 HOWARD STREET
Transporter City: BROCKTON
Transporter State: MA
Final Site: Not reported
Certified Name: ERIC AMPUJA
Cert Sign Date: 07/17/2014
Certified Company: NEWROADS ENVIRONMENTAL
Certified Phone: 5088978007
Entered_by: EAMPUJA
Notification: 100203659R2
DEP Region: NE
Notifiers Name: NEW ROADS ENVIRONMENTAL SERVICES LLC
Start Date: 07/29/2014
End Date: 08/08/2014
Date Entered: 01/08/2014
Entry Date: 08/01/2014
Quantity Material Removed SF: 0
Quantity Material Removed LF: 2520
Project Description: Trns
AR Tracking ID: Not reported
Super Lic Number: Not reported
Monitor Lic Number: Not reported
Lab Lic Number: Not reported
Year: Not reported
Sticker Number: Not reported
Form Type: Not reported
Fee Status: Not reported
Facility Phone: Not reported
Sub Town: Not reported
Worksite: Not reported
Occupied: Not reported
Contractor: Not reported

Map ID
Direction
Distance
Elevation

MAP FINDINGS

Site

Database(s)

EDR ID Number
EPA ID Number

RED CAB INC (Continued)

U001008201

Contract Type:	Not reported
Hours:	Not reported
Project Type:	Not reported
Abatement Process:	Not reported
Location:	Not reported
Decon Process:	Not reported
Disposal Methods:	Not reported
Facility Usage:	Not reported
Waiver Given:	Not reported
DEP Waiver Number:	Not reported
DLWD Waiver Number:	Not reported
Small Owner Occ:	Not reported
Owner Name:	Not reported
Owner Address:	Not reported
Owner City:	Not reported
Owner State:	Not reported
On Site Manager Name:	Not reported
On Site Manager Phone:	Not reported
Ins Comp:	Not reported
Policy Number:	Not reported
EXP Date:	Not reported
Facility Size:	Not reported
Transporter Name:	Not reported
Transporter Address:	Not reported
Transporter City:	Not reported
Transporter State:	Not reported
Final Site:	Not reported
Certified Name:	Not reported
Cert Sign Date:	Not reported
Certified Company:	Not reported
Certified Phone:	Not reported
Entered_by:	Not reported
Notification:	100203659R3
DEP Region:	NE
Notifiers Name:	NEW ROADS ENVIRONMENTAL SERVICES LLC
Start Date:	07/29/2014
End Date:	08/15/2014
Date Entered:	08/08/2014
Entry Date:	08/08/2014
Quantity Material Removed SF:	0
Quantity Material Removed LF:	2520
Project Description:	Trns
AR Tracking ID:	Not reported
Super Lic Number:	Not reported
Monitor Lic Number:	Not reported
Lab Lic Number:	Not reported
Year:	Not reported
Sticker Number:	Not reported
Form Type:	Not reported
Fee Status:	Not reported
Facility Phone:	Not reported
Sub Town:	Not reported
Worksite:	Not reported
Occupied:	Not reported
Contractor:	Not reported
Contract Type:	Not reported

Map ID
Direction
Distance
Elevation

MAP FINDINGS

Site

Database(s)

EDR ID Number
EPA ID Number

RED CAB INC (Continued)

U001008201

Hours:	Not reported
Project Type:	Not reported
Abatement Process:	Not reported
Location:	Not reported
Decon Process:	Not reported
Disposal Methods:	Not reported
Facility Usage:	Not reported
Waiver Given:	Not reported
DEP Waiver Number:	Not reported
DLWD Waiver Number:	Not reported
Small Owner Occ:	Not reported
Owner Name:	Not reported
Owner Address:	Not reported
Owner City:	Not reported
Owner State:	Not reported
On Site Manager Name:	Not reported
On Site Manager Phone:	Not reported
Ins Comp:	Not reported
Policy Number:	Not reported
EXP Date:	Not reported
Facility Size:	Not reported
Transporter Name:	Not reported
Transporter Address:	Not reported
Transporter City:	Not reported
Transporter State:	Not reported
Final Site:	Not reported
Certified Name:	Not reported
Cert Sign Date:	Not reported
Certified Company:	Not reported
Certified Phone:	Not reported
Entered_by:	Not reported
Notification:	Not reported
DEP Region:	Not reported
Notifiers Name:	Not reported
Start Date:	09/02/2014
End Date:	09/03/2014
Date Entered:	Not reported
Entry Date:	08/19/2014
Quantity Material Removed SF:	.00
Quantity Material Removed LF:	250.00
Project Description:	Trns
AR Tracking ID:	196090
Super Lic Number:	AS071933
Monitor Lic Number:	AA000161
Lab Lic Number:	AA000161
Year:	2014
Sticker Number:	100205780
Form Type:	ANF-001
Fee Status:	HUNDRED
Facility Phone:	7818649525
Sub Town:	Not reported
Worksite:	FRONT EXTERIOR WALL
Occupied:	-1
Contractor:	AC000035
Contract Type:	WRITTEN
Hours:	7A-4P

Map ID
Direction
Distance
Elevation

MAP FINDINGS

Site

Database(s)

EDR ID Number
EPA ID Number

RED CAB INC (Continued)

U001008201

Project Type: Renv
Abatement Process: oth:REG AREA/POLY DROP/WET METHODS
Location: OUTDOORS
Decon Process: THREE STAGE
Disposal Methods: MATERIAL WILL BE WETTED AND PLACED IN DOUBLE PRELABELED BAGS FOR DISPOSAL
Facility Usage: INDUSTRIAL
Waiver Given: Not reported
DEP Waiver Number: Not reported
DLWD Waiver Number: Not reported
Small Owner Occ: 0
Owner Name: CLAREMONT SUITES, LLC
Owner Address: 1 LAKESHORE CENTER
Owner City: BRIDGEWATER
Owner State: MA
On Site Manager Name: GEORGE KHORI
On Site Manager Phone: 7818060550
Ins Comp: GREAT DIVIDE
Policy Number: 153726612
EXP Date: 12/28/2014
Facility Size: 10000
Transporter Name: DEC-TAM CORPORATION
Transporter Address: 50 CONCORD ST
Transporter City: N READING
Transporter State: MA
Final Site: Not reported
Certified Name: CRAIG STARKMAN
Cert Sign Date: 08/19/2014
Certified Company: DEC-TAM
Certified Phone: 9784702860
Entered_by: DECTAM

Notification: 100203659R1
DEP Region: NE
Notifiers Name: NEW ROADS ENVIRONMENTAL SERVICES LLC
Start Date: 07/29/2014
End Date: 08/01/2014
Date Entered: 23/07/2014
Entry Date: 07/23/2014
Quantity Material Removed SF: 0
Quantity Material Removed LF: 2520
Project Description: Trns
AR Tracking ID: Not reported
Super Lic Number: Not reported
Monitor Lic Number: Not reported
Lab Lic Number: Not reported
Year: Not reported
Sticker Number: Not reported
Form Type: Not reported
Fee Status: Not reported
Facility Phone: Not reported
Sub Town: Not reported
Worksite: Not reported
Occupied: Not reported
Contractor: Not reported
Contract Type: Not reported
Hours: Not reported

Map ID
Direction
Distance
Elevation

MAP FINDINGS

Site

Database(s)

EDR ID Number
EPA ID Number

RED CAB INC (Continued)

U001008201

Project Type:	Not reported
Abatement Process:	Not reported
Location:	Not reported
Decon Process:	Not reported
Disposal Methods:	Not reported
Facility Usage:	Not reported
Waiver Given:	Not reported
DEP Waiver Number:	Not reported
DLWD Waiver Number:	Not reported
Small Owner Occ:	Not reported
Owner Name:	Not reported
Owner Address:	Not reported
Owner City:	Not reported
Owner State:	Not reported
On Site Manager Name:	Not reported
On Site Manager Phone:	Not reported
Ins Comp:	Not reported
Policy Number:	Not reported
EXP Date:	Not reported
Facility Size:	Not reported
Transporter Name:	Not reported
Transporter Address:	Not reported
Transporter City:	Not reported
Transporter State:	Not reported
Final Site:	Not reported
Certified Name:	Not reported
Cert Sign Date:	Not reported
Certified Company:	Not reported
Certified Phone:	Not reported
Entered_by:	Not reported
Notification:	100207096R1
DEP Region:	NE
Notifiers Name:	DEC-TAM CORPORATION
Start Date:	09/10/2014
End Date:	09/10/2014
Date Entered:	10/09/2014
Entry Date:	09/10/2014
Quantity Material Removed SF:	400
Quantity Material Removed LF:	0
Project Description:	Trns
AR Tracking ID:	Not reported
Super Lic Number:	Not reported
Monitor Lic Number:	Not reported
Lab Lic Number:	Not reported
Year:	Not reported
Sticker Number:	Not reported
Form Type:	Not reported
Fee Status:	Not reported
Facility Phone:	Not reported
Sub Town:	Not reported
Worksite:	Not reported
Occupied:	Not reported
Contractor:	Not reported
Contract Type:	Not reported
Hours:	Not reported
Project Type:	Not reported

Map ID
Direction
Distance
Elevation

MAP FINDINGS

Site

Database(s)

EDR ID Number
EPA ID Number

RED CAB INC (Continued)

U001008201

Abatement Process:	Not reported
Location:	Not reported
Decon Process:	Not reported
Disposal Methods:	Not reported
Facility Usage:	Not reported
Waiver Given:	Not reported
DEP Waiver Number:	Not reported
DLWD Waiver Number:	Not reported
Small Owner Occ:	Not reported
Owner Name:	Not reported
Owner Address:	Not reported
Owner City:	Not reported
Owner State:	Not reported
On Site Manager Name:	Not reported
On Site Manager Phone:	Not reported
Ins Comp:	Not reported
Policy Number:	Not reported
EXP Date:	Not reported
Facility Size:	Not reported
Transporter Name:	Not reported
Transporter Address:	Not reported
Transporter City:	Not reported
Transporter State:	Not reported
Final Site:	Not reported
Certified Name:	Not reported
Cert Sign Date:	Not reported
Certified Company:	Not reported
Certified Phone:	Not reported
Entered_by:	Not reported
Notification:	100207096R2
DEP Region:	NE
Notifiers Name:	DEC-TAM CORPORATION
Start Date:	09/10/2014
End Date:	09/10/2014
Date Entered:	10/09/2014
Entry Date:	09/10/2014
Quantity Material Removed SF:	400
Quantity Material Removed LF:	0
Project Description:	Trns
AR Tracking ID:	Not reported
Super Lic Number:	Not reported
Monitor Lic Number:	Not reported
Lab Lic Number:	Not reported
Year:	Not reported
Sticker Number:	Not reported
Form Type:	Not reported
Fee Status:	Not reported
Facility Phone:	Not reported
Sub Town:	Not reported
Worksite:	Not reported
Occupied:	Not reported
Contractor:	Not reported
Contract Type:	Not reported
Hours:	Not reported
Project Type:	Not reported
Abatement Process:	Not reported

Map ID
Direction
Distance
Elevation

MAP FINDINGS

Site

Database(s)

EDR ID Number
EPA ID Number

RED CAB INC (Continued)

U001008201

Location: Not reported
Decon Process: Not reported
Disposal Methods: Not reported
Facility Usage: Not reported
Waiver Given: Not reported
DEP Waiver Number: Not reported
DLWD Waiver Number: Not reported
Small Owner Occ: Not reported
Owner Name: Not reported
Owner Address: Not reported
Owner City: Not reported
Owner State: Not reported
On Site Manager Name: Not reported
On Site Manager Phone: Not reported
Ins Comp: Not reported
Policy Number: Not reported
EXP Date: Not reported
Facility Size: Not reported
Transporter Name: Not reported
Transporter Address: Not reported
Transporter City: Not reported
Transporter State: Not reported
Final Site: Not reported
Certified Name: Not reported
Cert Sign Date: Not reported
Certified Company: Not reported
Certified Phone: Not reported
Entered_by: Not reported

MA Financial Assurance 2:
Description: Not reported

218
NNW
1/2-1
0.958 mi.
5060 ft.

WOLFERS LIGHTING
103 NORTH BEACON STREET
ALLSTON, MA 02134

MA SHWS S121394327
MA RELEASE N/A

Relative:
Lower
Actual:
29 ft.

SHWS:
Release Tracking Number/Current Status: 3-0034513 / PSNC
Release Town: BOSTON
Notification Date: 10/02/2017
Category: TWO HR
Associated ID: Not reported
Current Status: PSNC
Status Date: 11/30/2017
Phase: Not reported
Response Action Outcome: PN - PN
Oil Or Haz Material: Oil
Location Type: PRIVPROP
Location Type: COMMERCIAL
Source: HOSE

[Click here to access the MA DEP site for this facility:](#)

Map ID
Direction
Distance
Elevation

MAP FINDINGS

Site

Database(s)

EDR ID Number
EPA ID Number

WOLFERS LIGHTING (Continued)

S121394327

Chemicals:

Chemical: HYDRAULIC FLUID
Quantity: 15 gallons

Actions:

Action Type: Release Disposition
Action Status: Reportable Release under MGL 21E
Action Date: 10/2/2017
Response Action Outcome: PN

Action Type: Immediate Response Action
Action Status: Oral Approval of Plan or Action
Action Date: 10/2/2017
Response Action Outcome: PN

Action Type: RNF
Action Status: Reportable Release under MGL 21E
Action Date: 11/30/2017
Response Action Outcome: PN

Action Type: Response Action Outcome - RAO
Action Status: PSNRCD
Action Date: 11/30/2017
Response Action Outcome: PN

Action Type: RNFE
Action Status: Transmittal, Notice, or Notification Received
Action Date: 11/30/2017
Response Action Outcome: PN

Action Type: A Notice sent to a Potentially Responsible Party (PRP)
Action Status: A MassDEP piece of correspondence was issued (approvals, NORs, etc.)
Action Date: 11/9/2017
Response Action Outcome: PN

Release:

Release Tracking Number/Current Status: 3-0034513 / PSNC
Primary ID: Not reported
Official City: BOSTON
Notification: 10/02/2017
Category: TWO HR
Status Date: 11/30/2017
Phase: Not reported
Response Action Outcome: PN - PN
Oil / Haz Material Type: Oil

[Click here to access the MA DEP site for this facility:](#)

Actions:

Action Type: Release Disposition
Action Status: Reportable Release under MGL 21E
Action Date: 10/2/2017
Response Action Outcome: PN

Action Type: Immediate Response Action

Map ID
Direction
Distance
Elevation

MAP FINDINGS

Site

Database(s)

EDR ID Number
EPA ID Number

WOLFERS LIGHTING (Continued)

S121394327

Action Status: Oral Approval of Plan or Action
Action Date: 10/2/2017
Response Action Outcome: PN

Action Type: RNF
Action Status: Reportable Release under MGL 21E
Action Date: 11/30/2017
Response Action Outcome: PN

Action Type: Response Action Outcome - RAO
Action Status: PSNRCD
Action Date: 11/30/2017
Response Action Outcome: PN

Action Type: RNFE
Action Status: Transmittal, Notice, or Notification Received
Action Date: 11/30/2017
Response Action Outcome: PN

Action Type: A Notice sent to a Potentially Responsible Party (PRP)
Action Status: A MassDEP piece of correspondence was issued (approvals, NORs, etc.)
Action Date: 11/9/2017
Response Action Outcome: PN

Chemicals:
Chemical: HYDRAULIC FLUID
Quantity: 15 gallons
Location Type: PRIVPROP
Location Type: COMMERCIAL
Source: HOSE

219
ENE
1/2-1
0.963 mi.
5084 ft.

**SAINT AIDAN'S
207 FREEMAN ST
BROOKLINE, MA 02446**

**MA SHWS S109029488
MA RELEASE N/A
MA ASBESTOS**

**Relative:
Lower
Actual:
56 ft.**

SHWS:
Release Tracking Number/Current Status: 3-0027459 / RAO
Release Town: BROOKLINE
Notification Date: 01/24/2008
Category: 120 DY
Associated ID: Not reported
Current Status: Response Action Outcome
Status Date: 06/02/2008
Phase: Not reported
Response Action Outcome: A2 - A permanent solution has been achieved. Contamination has not been reduced to background.
Oil Or Haz Material: Oil

Click here to access the MA DEP site for this facility:

Chemicals:
Chemical: FUEL OIL
Quantity: 584 milligrams per kilogram

Map ID
Direction
Distance
Elevation

MAP FINDINGS

Site

Database(s)

EDR ID Number
EPA ID Number

SAINT AIDAN'S (Continued)

S109029488

Actions:

Action Type: Release Abatement Measure
Action Status: Written Plan Received
Action Date: 1/24/2008
Response Action Outcome: A permanent solution has been achieved. Contamination has not been reduced to background.

Action Type: RNF
Action Status: Reportable Release under MGL 21E
Action Date: 1/24/2008
Response Action Outcome: A permanent solution has been achieved. Contamination has not been reduced to background.

Action Type: Release Disposition
Action Status: Reportable Release under MGL 21E
Action Date: 1/24/2008
Response Action Outcome: A permanent solution has been achieved. Contamination has not been reduced to background.

Action Type: Release Abatement Measure
Action Status: Fee Received - FMCRA Use Only
Action Date: 1/28/2008
Response Action Outcome: A permanent solution has been achieved. Contamination has not been reduced to background.

Action Type: Release Abatement Measure
Action Status: Level I - Technical Screen Audit
Action Date: 2/4/2008
Response Action Outcome: A permanent solution has been achieved. Contamination has not been reduced to background.

Action Type: A Notice sent to a Potentially Responsible Party (PRP)
Action Status: A MassDEP piece of correspondence was issued (approvals, NORs, etc.)
Action Date: 3/18/2008
Response Action Outcome: A permanent solution has been achieved. Contamination has not been reduced to background.

Action Type: Response Action Outcome - RAO
Action Status: RAO Statement Received
Action Date: 6/2/2008
Response Action Outcome: A permanent solution has been achieved. Contamination has not been reduced to background.

Action Type: Response Action Outcome - RAO
Action Status: Level I - Technical Screen Audit
Action Date: 8/4/2008
Response Action Outcome: A permanent solution has been achieved. Contamination has not been reduced to background.

Release:

Release Tracking Number/Current Status: 3-0027459 / RAO
Primary ID: Not reported
Official City: BROOKLINE
Notification: 01/24/2008
Category: 120 DY

Map ID
Direction
Distance
Elevation

MAP FINDINGS

Site

Database(s)

EDR ID Number
EPA ID Number

SAINT AIDAN'S (Continued)

S109029488

Status Date: 06/02/2008
Phase: Not reported
Response Action Outcome: A2 - A permanent solution has been achieved. Contamination has not been reduced to background.
Oil / Haz Material Type: Oil

[Click here to access the MA DEP site for this facility:](#)

Actions:

Action Type: Release Abatement Measure
Action Status: Written Plan Received
Action Date: 1/24/2008
Response Action Outcome: A permanent solution has been achieved. Contamination has not been reduced to background.

Action Type: RNF
Action Status: Reportable Release under MGL 21E
Action Date: 1/24/2008
Response Action Outcome: A permanent solution has been achieved. Contamination has not been reduced to background.

Action Type: Release Disposition
Action Status: Reportable Release under MGL 21E
Action Date: 1/24/2008
Response Action Outcome: A permanent solution has been achieved. Contamination has not been reduced to background.

Action Type: Release Abatement Measure
Action Status: Fee Received - FMCRA Use Only
Action Date: 1/28/2008
Response Action Outcome: A permanent solution has been achieved. Contamination has not been reduced to background.

Action Type: Release Abatement Measure
Action Status: Level I - Technical Screen Audit
Action Date: 2/4/2008
Response Action Outcome: A permanent solution has been achieved. Contamination has not been reduced to background.

Action Type: A Notice sent to a Potentially Responsible Party (PRP)
Action Status: A MassDEP piece of correspondence was issued (approvals, NORs, etc.)
Action Date: 3/18/2008
Response Action Outcome: A permanent solution has been achieved. Contamination has not been reduced to background.

Action Type: Response Action Outcome - RAO
Action Status: RAO Statement Received
Action Date: 6/2/2008
Response Action Outcome: A permanent solution has been achieved. Contamination has not been reduced to background.

Action Type: Response Action Outcome - RAO
Action Status: Level I - Technical Screen Audit
Action Date: 8/4/2008
Response Action Outcome: A permanent solution has been achieved. Contamination has not been reduced to background.

Map ID
Direction
Distance
Elevation

MAP FINDINGS

Site

Database(s)

EDR ID Number
EPA ID Number

SAINT AIDAN'S (Continued)

S109029488

Chemicals:

Chemical: FUEL OIL
Quantity: 584 milligrams per kilogram

ASBESTOS:

Notification: Not reported
DEP Region: Not reported
Notifiers Name: Not reported
Start Date: 06/10/2008
End Date: 06/27/2008
Date Entered: Not reported
Entry Date: 05/27/2008
Quantity Material Removed SF: .00
Quantity Material Removed LF: 500.00
Project Description: Trns
AR Tracking ID: 98745
Super Lic Number: AS040079
Monitor Lic Number: AA000006
Lab Lic Number: AA000145
Year: 2008
Sticker Number: 100072638
Form Type: ANF-001
Fee Status: Fifty
Facility Phone: Not reported
Sub Town: Not reported
Worksite: EXTERIOR WINDOWS & DO
Occupied: 0
Contractor: AC000097
Contract Type: WRITTEN
Hours: Week days: 7AM-3PM Week end: N/A
Project Type: Renv
Abatement Process: SAFE WORK PRACTICE
Location: Not reported
Decon Process: N/A - SAFE WORK PRACTICES WILL BE UTILIZED
Disposal Methods: ACM WILL BE WET (HAND TO BAG) ACM WILL BE LABELED, PACKAGED & TRANSPORTED
Facility Usage: VACANT BUILDING ON CONSTRUCTION SITE
Waiver Given: Not reported
DEP Waiver Number: Not reported
DLWD Waiver Number: Not reported
Small Owner Occ: 5
Owner Name: ARCHDIOCESE OF BOSTON
Owner Address: 185 DEVONSHIRE STREET #600
Owner City: BOSTON, MA
Owner State: MA
On Site Manager Name: ERIC CLORY, CONSIGLI CONSTRUCTION
On Site Manager Phone: 508-458-0436
Ins Comp: Not reported
Policy Number: Not reported
EXP Date: Not reported
Facility Size: Not reported
Transporter Name: LVI ENVIRONMENTAL SERVICES INC.
Transporter Address: 401-S SECOND STREET
Transporter City: EVERETT, MA
Transporter State: Not reported
Final Site: 47

Map ID
Direction
Distance
Elevation

MAP FINDINGS

Site

Database(s)

EDR ID Number
EPA ID Number

SAINT AIDAN'S (Continued)

S109029488

Certified Name: SARAH MARCONE
Cert Sign Date: 05/27/2008
Certified Company: LVI
Certified Phone: 6173898880
Entered_by: Not reported

Notification: Not reported
DEP Region: Not reported
Notifiers Name: Not reported
Start Date: 05/13/2008
End Date: 06/13/2008
Date Entered: Not reported
Entry Date: 05/02/2008
Quantity Material Removed SF: 2500.00
Quantity Material Removed LF: .00
Project Description: Trns
AR Tracking ID: 97676
Super Lic Number: AS031438
Monitor Lic Number: Not reported
Lab Lic Number: Not reported
Year: 2008
Sticker Number: 100071477
Form Type: ANF-001
Fee Status: Fifty
Facility Phone: 6173508885
Sub Town: Not reported
Worksite: ROOF
Occupied: 0
Contractor: AC000328
Contract Type: WRITTEN
Hours: Week days: 7AM-4:00PM Week end:
Project Type: Dem,Renv
Abatement Process: ROOFING REMOVAL METHOD
Location: Indoors
Decon Process: WET METHOD
Disposal Methods: WETTED MATERIAL WILL BE CONTAINED IN 6MIL POLY BAGS OR LINED FIBER DRUMS

Facility Usage: ABANDONED RESIDENCE
Waiver Given: Not reported
DEP Waiver Number: Not reported
DLWD Waiver Number: Not reported
Small Owner Occ: 5
Owner Name: PLANNING OFFICE OF URBAN AFFAIRS
Owner Address: 84 STATE STREET
Owner City: BOSTON
Owner State: MA
On Site Manager Name: DAVID ARMITAGE
On Site Manager Phone: 617-350-8885
Ins Comp: Not reported
Policy Number: Not reported
EXP Date: Not reported
Facility Size: Not reported
Transporter Name: R.M. TECHNOLOGIES, INC
Transporter Address: 300 CANAL STREET
Transporter City: LAWRENCE
Transporter State: Not reported
Final Site: 47

Map ID
Direction
Distance
Elevation

MAP FINDINGS

Site

Database(s)

EDR ID Number
EPA ID Number

SAINT AIDAN'S (Continued)

S109029488

Certified Name: YAKAIRA INOA
Cert Sign Date: 05/02/2008
Certified Company: R.M. TECHNOLOGIES, INC
Certified Phone: 9787940006
Entered_by: Not reported

Notification: Not reported
DEP Region: Not reported
Notifiers Name: Not reported
Start Date: 02/26/2009
End Date: 04/01/2009
Date Entered: Not reported
Entry Date: 02/12/2009
Quantity Material Removed SF: 4000.00
Quantity Material Removed LF: 500.00
Project Description: Trns
AR Tracking ID: 109470
Super Lic Number: AS040959
Monitor Lic Number: AA000006
Lab Lic Number: AA000145
Year: 2009
Sticker Number: 100084520
Form Type: ANF-001
Fee Status: Fifty
Facility Phone: Not reported
Sub Town: Not reported
Worksite: ROOF/EXTERIOR WINDOW
Occupied: 0
Contractor: AC000097
Contract Type: WRITTEN
Hours: Week days: 7AM-3PM Week end: N/A
Project Type: Renv
Abatement Process: SAFE WORK PRACTICES
Location: Not reported
Decon Process: N/A SAFE WORK PRACTICES WILL BE UTILIZED
Disposal Methods: ACM WILLBE WET (HAND TO BAG) ACM WILL BE LABELED, PACKAGED & TRANSPORTED
Facility Usage: VACANT BUILDING
Waiver Given: Not reported
DEP Waiver Number: Not reported
DLWD Waiver Number: Not reported
Small Owner Occ: 5
Owner Name: ORCHIDIOCESE OF BOSTON
Owner Address: 185 DEVONSHIRE STREET # 600
Owner City: BOSTON, MA
Owner State: MA
On Site Manager Name: ERIC CLORY, CONSIGLI CONSTRUCTION
On Site Manager Phone: 508 458 0436
Ins Comp: Not reported
Policy Number: Not reported
EXP Date: Not reported
Facility Size: Not reported
Transporter Name: LVI ENVIRONMENTAL SERVICES INC.
Transporter Address: 401 S SECOND STREET
Transporter City: EVERETT, MA
Transporter State: Not reported
Final Site: 39

Map ID
Direction
Distance
Elevation

MAP FINDINGS

Site

Database(s)

EDR ID Number
EPA ID Number

SAINT AIDAN'S (Continued)

S109029488

Certified Name: WENDY CARIAS
Cert Sign Date: 02/12/2009
Certified Company: LVI
Certified Phone: 617 389 8880
Entered_by: Not reported

Notification: Not reported
DEP Region: Not reported
Notifiers Name: Not reported
Start Date: 02/26/2009
End Date: 04/01/2009
Date Entered: Not reported
Entry Date: 02/12/2009
Quantity Material Removed SF: 5000.00
Quantity Material Removed LF: 500.00
Project Description: Trns
AR Tracking ID: 109477
Super Lic Number: AS040959
Monitor Lic Number: AA000006
Lab Lic Number: AA000145
Year: 2009
Sticker Number: 100084528
Form Type: ANF-001
Fee Status: Fifty
Facility Phone: Not reported
Sub Town: Not reported
Worksite: ROOF
Occupied: 0
Contractor: AC000097
Contract Type: WRITTEN
Hours: Week days: 7AM-3PM Week end: N/A
Project Type: Renv
Abatement Process: SAFE WORK PRACTICES
Location: Not reported
Decon Process: N/A SAFE WORK PRACTICES WILL BE UTILIZED
Disposal Methods: ACM WILL BE WET (HAND TO BAG) ACM WILL BE LABELED, PACKAGE D & TRANSPORTED

Facility Usage: VACANT BUILDING
Waiver Given: Not reported
DEP Waiver Number: Not reported
DLWD Waiver Number: Not reported
Small Owner Occ: 5
Owner Name: ORCHIDIOCESE OF BOSTON
Owner Address: 185 DEVONSHIRE STREET # 600
Owner City: BOSTON, MA
Owner State: MA
On Site Manager Name: ERIC CLORY, CONSIGLI CONSTRUCTION
On Site Manager Phone: 508 458 0436
Ins Comp: Not reported
Policy Number: Not reported
EXP Date: Not reported
Facility Size: Not reported
Transporter Name: LVI ENVIRONMENTAL SERVICES INC.
Transporter Address: 401 S SECOND STREET
Transporter City: EVERETT, MA
Transporter State: Not reported
Final Site: 39

Map ID
Direction
Distance
Elevation

MAP FINDINGS

Site

Database(s)

EDR ID Number
EPA ID Number

SAINT AIDAN'S (Continued)

S109029488

Certified Name: WENDY CARIAS
Cert Sign Date: 02/12/2009
Certified Company: LVI
Certified Phone: 617 389 8880
Entered_by: Not reported

Notification: Not reported
DEP Region: Not reported
Notifiers Name: Not reported
Start Date: 11/04/2008
End Date: 11/30/2008
Date Entered: Not reported
Entry Date: 10/21/2008
Quantity Material Removed SF: 8000.00
Quantity Material Removed LF: .00
Project Description: Trns
AR Tracking ID: 105745
Super Lic Number: AS040959
Monitor Lic Number: AA000006
Lab Lic Number: AA000145
Year: 2008
Sticker Number: 100080238
Form Type: ANF-001
Fee Status: Fifty
Facility Phone: Not reported
Sub Town: Not reported
Worksite: ROOF
Occupied: 0
Contractor: AC000097
Contract Type: WRITTEN
Hours: Week days: 7AM-3PM Week end: N/A
Project Type: Renv
Abatement Process: SAFE WORK PRACTICE
Location: Not reported
Decon Process: N/A - SAFE WORK PRACTICES WILL BE UTILIZED
Disposal Methods: ACM WILL BE WET (HAND TO BAG) ACM WILL BE LABELED, PACKAGED & TRANSPORTED

Facility Usage: VACANT BUILDING
Waiver Given: Not reported
DEP Waiver Number: Not reported
DLWD Waiver Number: Not reported
Small Owner Occ: 5
Owner Name: ARCHDIOCESE OF BOSTON
Owner Address: 185 DEVONSHIRE STREET #600
Owner City: BOSTON, MA
Owner State: MA
On Site Manager Name: ERIC CLORY, CONSIGLI CONSTRUCTION
On Site Manager Phone: 508-458-0436
Ins Comp: Not reported
Policy Number: Not reported
EXP Date: Not reported
Facility Size: Not reported
Transporter Name: LVI ENVIRONMENTAL SERVICES INC.
Transporter Address: 401-S SECOND STREET
Transporter City: EVERETT, MA
Transporter State: Not reported
Final Site: 39

Map ID
Direction
Distance
Elevation

MAP FINDINGS

Site

Database(s)

EDR ID Number
EPA ID Number

SAINT AIDAN'S (Continued)

S109029488

Certified Name: SARAH MARCONE
Cert Sign Date: 10/21/2008
Certified Company: LVI
Certified Phone: 6173898880
Entered_by: Not reported

Notification: Not reported
DEP Region: Not reported
Notifiers Name: Not reported
Start Date: 09/11/2008
End Date: 11/30/2008
Date Entered: Not reported
Entry Date: 08/27/2008
Quantity Material Removed SF: .00
Quantity Material Removed LF: 500.00
Project Description: Trns
AR Tracking ID: 103102
Super Lic Number: AS040079
Monitor Lic Number: AA000006
Lab Lic Number: AA000145
Year: 2008
Sticker Number: 100077437
Form Type: ANF-001
Fee Status: Fifty
Facility Phone: Not reported
Sub Town: Not reported
Worksite: EXTERIOR WINDOWS & DO
Occupied: 0
Contractor: AC000097
Contract Type: WRITTEN
Hours: Week days: 7AM-3PM Week end: N/A
Project Type: Renv
Abatement Process: SAFE WORK PRACTICE
Location: Not reported
Decon Process: N/A - SAFE WORK PRACTICES WILL BE UTILIZED
Disposal Methods: ACM WILL BE WET (HAND TO BAG) ACM WILL BE LABELED, PACKAGED & TRANSPORTED

Facility Usage: VACANT BUILDING
Waiver Given: Not reported
DEP Waiver Number: Not reported
DLWD Waiver Number: Not reported
Small Owner Occ: 5
Owner Name: ARCHDIOCESE OF BOSTON
Owner Address: 185 DEVONSHIRE STREET #600
Owner City: BOSTON, MA
Owner State: MA
On Site Manager Name: ERIC CLORY, CONSIGLI CONSTRUCTION
On Site Manager Phone: 508-458-0436
Ins Comp: Not reported
Policy Number: Not reported
EXP Date: Not reported
Facility Size: Not reported
Transporter Name: LVI ENVIRONMENTAL SERVICES INC.
Transporter Address: 401-S SECOND STREET
Transporter City: EVERETT, MA
Transporter State: Not reported
Final Site: 47

Map ID
Direction
Distance
Elevation

MAP FINDINGS

Site

Database(s)

EDR ID Number
EPA ID Number

SAINT AIDAN'S (Continued)

S109029488

Certified Name: SARAH MARCONE
Cert Sign Date: 08/27/2008
Certified Company: LVI
Certified Phone: 6173898880
Entered_by: Not reported

Notification: Not reported
DEP Region: Not reported
Notifiers Name: Not reported
Start Date: 04/11/2008
End Date: 05/16/2008
Date Entered: Not reported
Entry Date: 03/28/2008
Quantity Material Removed SF: 7500.00
Quantity Material Removed LF: .00
Project Description: Trns
AR Tracking ID: 96263
Super Lic Number: AS035686
Monitor Lic Number: Not reported
Lab Lic Number: Not reported
Year: 2008
Sticker Number: 100069884
Form Type: ANF-001
Fee Status: Fifty
Facility Phone: 6173508885
Sub Town: Not reported
Worksite: CHURCH, RECTORY, GARA
Occupied: 0
Contractor: AC000328
Contract Type: WRITTEN
Hours: Week days: 7AM-3:30PM Week end:
Project Type: Dem
Abatement Process: Clnp,ROOFING MATERIAL REMOVAL PROCEDURE
Location: Not reported
Decon Process: WET METHOD
Disposal Methods: THOROUGHLY WETTED MATERIAL WILL BE DOUBLE BAGGED IN 6MIL ASBESTOS BLACK
BA
Facility Usage: ABANDONED RESIDENCE
Waiver Given: Not reported
DEP Waiver Number: Not reported
DLWD Waiver Number: Not reported
Small Owner Occ: 5
Owner Name: PLANNING OFFICE OF URBAN AFFAIRS
Owner Address: 84 STATE STREET
Owner City: BOSTON
Owner State: MA
On Site Manager Name: CONSIGLI CONSTRUCTION
On Site Manager Phone: 508-458-0436
Ins Comp: Not reported
Policy Number: Not reported
EXP Date: Not reported
Facility Size: Not reported
Transporter Name: R.M. TECHNOLOGIES, INC
Transporter Address: 300 CANAL STREET
Transporter City: LAWRENCE
Transporter State: Not reported
Final Site: 47

Map ID
Direction
Distance
Elevation

MAP FINDINGS

Site

Database(s)

EDR ID Number
EPA ID Number

SAINT AIDAN'S (Continued)

S109029488

Certified Name: YAKAIRA INOA
Cert Sign Date: 03/28/2008
Certified Company: R.M. TECHNOLOGIES, I
Certified Phone: 9787940006
Entered_by: Not reported

Notification: Not reported
DEP Region: Not reported
Notifiers Name: Not reported
Start Date: 04/01/2008
End Date: 04/25/2008
Date Entered: Not reported
Entry Date: 03/19/2008
Quantity Material Removed SF: 7500.00
Quantity Material Removed LF: .00
Project Description: Trns
AR Tracking ID: 95815
Super Lic Number: AS035686
Monitor Lic Number: Not reported
Lab Lic Number: Not reported
Year: 2008
Sticker Number: 100069421
Form Type: ANF-001
Fee Status: Exempt
Facility Phone: Not reported
Sub Town: Not reported
Worksite: CHURCH, RECTORY, GARA
Occupied: 0
Contractor: AC000328
Contract Type: WRITTEN
Hours: Week days: 7AM-3:30PM Week end:
Project Type: Dem,Renv
Abatement Process: Clnp,ROOFING MATERIAL REMOVAL PROCEDURE
Location: Not reported
Decon Process: WET METHOD
Disposal Methods: THOROUGHLY WETTED MATERIAL WILL BE BAGGED
Facility Usage: ABANDONED RESIDENCE
Waiver Given: Not reported
DEP Waiver Number: Not reported
DLWD Waiver Number: Not reported
Small Owner Occ: 5
Owner Name: PLANNING OFFICE OF URBAN AFFAIRS
Owner Address: 84 STATE STREET
Owner City: BOSTON
Owner State: MA
On Site Manager Name: CONSIGLI CONSTRUCTION
On Site Manager Phone: Not reported
Ins Comp: Not reported
Policy Number: Not reported
EXP Date: Not reported
Facility Size: Not reported
Transporter Name: R.M. TECHNOLOGIES, INC
Transporter Address: 300 CANAL STREET
Transporter City: LAWRENCE
Transporter State: Not reported
Final Site: 47
Certified Name: YAKAIRA INOA

Map ID
Direction
Distance
Elevation

MAP FINDINGS

Site

Database(s)

EDR ID Number
EPA ID Number

SAINT AIDAN'S (Continued)

S109029488

Cert Sign Date: 03/19/2008
Certified Company: R.M. TECHNOLOGIES, I
Certified Phone: 9787940006
Entered_by: Not reported

Notification: Not reported
DEP Region: Not reported
Notifiers Name: Not reported
Start Date: 04/23/2008
End Date: 05/15/2008
Date Entered: Not reported
Entry Date: 04/10/2008
Quantity Material Removed SF: 1500.00
Quantity Material Removed LF: .00
Project Description: Trns
AR Tracking ID: 96840
Super Lic Number: AS031438
Monitor Lic Number: Not reported
Lab Lic Number: Not reported
Year: 2008
Sticker Number: 100070539
Form Type: ANF-001
Fee Status: Fifty
Facility Phone: 6173508885
Sub Town: Not reported
Worksite: ROOF
Occupied: 0
Contractor: AC000328
Contract Type: WRITTEN
Hours: Week days: 7AM-4:00PM Week end:
Project Type: Renv
Abatement Process: ROOFING MATERIAL REMOVAL PROCEDURE
Location: Not reported
Decon Process: WET METHOD
Disposal Methods: WETTED MATERIAL WILL BE CONTAINED IN 6MIL ASBESTOS BAGS OR FIBER DRUMS
Facility Usage: ABANDONED RESIDENCE
Waiver Given: Not reported
DEP Waiver Number: Not reported
DLWD Waiver Number: Not reported
Small Owner Occ: 5
Owner Name: PLANNING OFFICE OF URBAN AFFAIRS
Owner Address: 84 STATE STREET
Owner City: BOSTON
Owner State: MA
On Site Manager Name: DAVID ARMITAGE
On Site Manager Phone: 617-350-8885 EXT 16
Ins Comp: Not reported
Policy Number: Not reported
EXP Date: Not reported
Facility Size: Not reported
Transporter Name: R.M. TECHNOLOGIES, INC
Transporter Address: 300 CANAL STREET
Transporter City: LAWRENCE
Transporter State: Not reported
Final Site: 47
Certified Name: YAKAIRA INOA
Cert Sign Date: 04/10/2008

Map ID
Direction
Distance
Elevation

MAP FINDINGS

Site

Database(s)

EDR ID Number
EPA ID Number

SAINT AIDAN'S (Continued)

S109029488

Certified Company: R.M.TECHNOLOGIES, IN
Certified Phone: 9787940006
Entered_by: Not reported

Notification: Not reported
DEP Region: Not reported
Notifiers Name: Not reported
Start Date: 05/15/2008
End Date: 06/13/2008
Date Entered: Not reported
Entry Date: 05/14/2008
Quantity Material Removed SF: 190.00
Quantity Material Removed LF: .00
Project Description: Trns
AR Tracking ID: 98250
Super Lic Number: AS035686
Monitor Lic Number: Not reported
Lab Lic Number: Not reported
Year: 2008
Sticker Number: 100072098
Form Type: ANF-001
Fee Status: Fifty
Facility Phone: 6173508885
Sub Town: Not reported
Worksite: CHURCH
Occupied: 0
Contractor: AC000328
Contract Type: WRITTEN
Hours: Week days: 7:30AM-4PM Week end:
Project Type: Dem,Renv
Abatement Process: WINDOW'S REMOVAL METHOD
Location: Not reported
Decon Process: WET METHOD
Disposal Methods: WETTED MATERIAL WILL BE CONTAINED IN 6MIL POLY BAGS OR LINED FIBER DRUMS

Facility Usage: ABANDONED RESIDENCE-CHURCH
Waiver Given: Not reported
DEP Waiver Number: 0805964
DLWD Waiver Number: HV08202
Small Owner Occ: 5
Owner Name: PLANNING OFFICE OF URBAN AFFAIRS
Owner Address: 84 STATE STREET
Owner City: BOSTON
Owner State: MA
On Site Manager Name: DAVID ARMITAGE
On Site Manager Phone: 617-350-8885
Ins Comp: Not reported
Policy Number: Not reported
EXP Date: Not reported
Facility Size: Not reported
Transporter Name: R.M. TECHNOLOGIES, INC
Transporter Address: 300 CANAL
Transporter City: LAWRENCE
Transporter State: Not reported
Final Site: 47
Certified Name: YAKAIRA INOA
Cert Sign Date: 05/14/2008

Map ID
Direction
Distance
Elevation

MAP FINDINGS

Site

Database(s)

EDR ID Number
EPA ID Number

SAINT AIDAN'S (Continued)

S109029488

Certified Company: R.M. TECHNOLOGIES
Certified Phone: 9787940006
Entered_by: Not reported

220
North
1/2-1
0.963 mi.
5086 ft.

NO LOCATION AID
60 EVERETT ST
ALLSTON, MA 02134

MA SHWS **U000228519**
MA LUST **N/A**
MA RELEASE
MA HW GEN

Relative:
Lower
Actual:
28 ft.

SHWS:
Release Tracking Number/Current Status: 3-0014097 / RAONR
Release Town: BOSTON
Notification Date: 08/07/1996
Category: 72 HR
Associated ID: Not reported
Current Status: Response Action Outcome Not Required
Status Date: 02/13/1997
Phase: Not reported
Response Action Outcome: -
Oil Or Haz Material: Hazardous Material
Location Type: COMMERCIAL
Location Type: INDUSTRIAL
Source: UNKNOWN

Click here to access the MA DEP site for this facility:

Chemicals:

Chemical: TRICHLOROETHYLENE
Quantity: 4200 milligrams per liter
Chemical: BENZENE, 1,4-DICHLORO-
Quantity: 6 micrograms per liter
Chemical: VINYL CHLORIDE
Quantity: 29 milligrams per liter
Chemical: ETHANE, 1,1,1-TRICHLORO-
Quantity: 970 micrograms per liter
Chemical: ETHENE, 1,2-DICHLORO-, (Z)
Quantity: 230 micrograms per liter
Chemical: ETHANE, 1,1-DICHLORO-
Quantity: 130 micrograms per liter
Chemical: ETHENE, 1,1-DICHLORO-
Quantity: 140 micrograms per liter
Chemical: BENZENE, CHLORO-
Quantity: 210 micrograms per liter

Actions:

Action Type: Immediate Response Action
Action Status: Written Plan Received
Action Date: 10/4/1996
Response Action Outcome: Not reported

Action Type: RNF
Action Status: Reportable Release under MGL 21E
Action Date: 10/4/1996
Response Action Outcome: Not reported

Action Type: RAO Not Required

Map ID
Direction
Distance
Elevation

MAP FINDINGS

Site

Database(s)

EDR ID Number
EPA ID Number

NO LOCATION AID (Continued)

U000228519

Action Status: Linked to a Tier Classified Site
Action Date: 2/13/1997
Response Action Outcome: Not reported

Action Type: Immediate Response Action
Action Status: Completion Statement Received
Action Date: 2/13/1997
Response Action Outcome: Not reported

Action Type: Tier Classification
Action Status: RTN Linked to TCLASS Via IRA Completion Statement
Action Date: 2/13/1997
Response Action Outcome: Not reported

Action Type: Tier Classification
Action Status: RTN Linked to TCLASS Via IRA Completion Statement
Action Date: 6/30/1997
Response Action Outcome: Not reported

Action Type: A Notice sent to a Potentially Responsible Party (PRP)
Action Status: A MassDEP piece of correspondence was issued (approvals, NORs, etc.)
Action Date: 8/21/1996
Response Action Outcome: Not reported

Action Type: Immediate Response Action
Action Status: IRA Assessment Only
Action Date: 8/7/1996
Response Action Outcome: Not reported

Action Type: RLFA
Action Status: FOLOFF
Action Date: 8/7/1996
Response Action Outcome: Not reported

Action Type: Release Disposition
Action Status: Reportable Release under MGL 21E
Action Date: 8/7/1996
Response Action Outcome: Not reported

Action Type: RLFA
Action Status: FOLOFF
Action Date: 8/8/1996
Response Action Outcome: Not reported

Action Type: Tier Classification
Action Status: Tier 2 Classification
Action Date: 8/9/1996
Response Action Outcome: Not reported

Action Type: Tier Classification
Action Status: Transmittal, Notice, or Notification Received
Action Date: 8/9/1996
Response Action Outcome: Not reported

Release Tracking Number/Current Status: 3-0033943 / TIERII
Release Town: BOSTON

Map ID
Direction
Distance
Elevation

MAP FINDINGS

Site

Database(s)

EDR ID Number
EPA ID Number

NO LOCATION AID (Continued)

U000228519

Notification Date: 11/29/2016
Category: 120 DY
Associated ID: Not reported
Current Status: Tier II, A site/release receiving a total NRS score of less than 350, unless the site meets any of the Tier 1 Inclusionary Criteria (see above). Permits are not required at Tier 2 sites/releases and response actions may be performed under the supervision of an LSP without prior DEP approval. All pre-1993 transition sites that have accepted waivers are categorically Tier 2 sites.

Status Date: 11/29/2017
Phase: PHASE II
Response Action Outcome: -
Oil Or Haz Material: Hazardous Material
Source: UNKNOWN

[Click here to access the MA DEP site for this facility:](#)

Chemicals:
Chemical: ETHENE, 1,2-DICHLORO-, (Z)
Quantity: 46 micrograms per liter
Chemical: TRICHLOROETHENE
Quantity: 100 micrograms per liter
Chemical: ARSENIC
Quantity: 22 milligrams per kilogram
Chemical: VINYL CHLORIDE
Quantity: 5.8 micrograms per liter

Actions:
Action Type: RNF
Action Status: Reportable Release under MGL 21E
Action Date: 11/29/2016
Response Action Outcome: Not reported

Action Type: RNFE
Action Status: Transmittal, Notice, or Notification Received
Action Date: 11/29/2016
Response Action Outcome: Not reported

Action Type: Release Disposition
Action Status: Reportable Release under MGL 21E
Action Date: 11/29/2016
Response Action Outcome: Not reported

Action Type: Tier Classification
Action Status: Tier 2 Classification
Action Date: 11/29/2017
Response Action Outcome: Not reported

Action Type: Tier Classification
Action Status: Transmittal, Notice, or Notification Received
Action Date: 11/29/2017
Response Action Outcome: Not reported

Action Type: Phase 1
Action Status: Completion Statement Received
Action Date: 11/29/2017

Map ID
Direction
Distance
Elevation

MAP FINDINGS

Site

Database(s)

EDR ID Number
EPA ID Number

NO LOCATION AID (Continued)

U000228519

Response Action Outcome: Not reported

Action Type: A Notice sent to a Potentially Responsible Party (PRP)
Action Status: A MassDEP piece of correspondence was issued (approvals, NORs, etc.)
Action Date: 12/9/2016
Response Action Outcome: Not reported

Action Type: A Notice sent to a Potentially Responsible Party (PRP)
Action Status: ALSSENT
Action Date: 9/8/2017
Response Action Outcome: Not reported

Release Tracking Number/Current Status: 3-0028924 / RAO
Release Town: BOSTON
Notification Date: 11/30/2009
Category: TWO HR
Associated ID: Not reported
Current Status: Response Action Outcome
Status Date: 01/26/2010
Phase: Not reported
Response Action Outcome: A1 - A permanent solution has been achieved. Contamination has been reduced to background or a threat of release has been eliminated.

Oil Or Haz Material: Oil
Location Type: COMMERCIAL
Source: BALER
Source: COMPACTOR
Source: MACHINE

[Click here to access the MA DEP site for this facility:](#)

Chemicals:
Chemical: HYDRAULIC OIL
Quantity: 15 gallons
Chemical: HYDRAULIC FLUID
Quantity: 10 gallons

Actions:
Action Type: RNFE
Action Status: Transmittal, Notice, or Notification Received
Action Date: 1/26/2010
Response Action Outcome: A permanent solution has been achieved. Contamination has been reduced to background or a threat of release has been eliminated.

Action Type: RNF
Action Status: Reportable Release under MGL 21E
Action Date: 1/26/2010
Response Action Outcome: A permanent solution has been achieved. Contamination has been reduced to background or a threat of release has been eliminated.

Action Type: Response Action Outcome - RAO
Action Status: RAO Statement Received
Action Date: 1/26/2010
Response Action Outcome: A permanent solution has been achieved. Contamination has been reduced to background or a threat of release has been eliminated.

Map ID
Direction
Distance
Elevation

MAP FINDINGS

Site

Database(s)

EDR ID Number
EPA ID Number

NO LOCATION AID (Continued)

U000228519

Action Type: Immediate Response Action
Action Status: Oral Approval of Plan or Action
Action Date: 11/30/2009
Response Action Outcome: A permanent solution has been achieved. Contamination has been reduced to background or a threat of release has been eliminated.

Action Type: Release Disposition
Action Status: Reportable Release under MGL 21E
Action Date: 11/30/2009
Response Action Outcome: A permanent solution has been achieved. Contamination has been reduced to background or a threat of release has been eliminated.

Action Type: A Notice sent to a Potentially Responsible Party (PRP)
Action Status: A MassDEP piece of correspondence was issued (approvals, NORs, etc.
Action Date: 12/18/2009
Response Action Outcome: A permanent solution has been achieved. Contamination has been reduced to background or a threat of release has been eliminated.

Action Type: Response Action Outcome - RAO
Action Status: Level I - Technical Screen Audit
Action Date: 3/1/2010
Response Action Outcome: A permanent solution has been achieved. Contamination has been reduced to background or a threat of release has been eliminated.

Release Tracking Number/Current Status: 3-0012447 / RAO
Release Town: BOSTON
Notification Date: 05/05/1995
Category: 72 HR
Associated ID: Not reported
Current Status: Response Action Outcome
Status Date: 07/26/1999
Phase: PHASE II
Response Action Outcome: A2 - A permanent solution has been achieved. Contamination has not been reduced to background.
Oil Or Haz Material: Oil
Location Type: INDUSTRIAL
Source: UST
Source: UNKNOWN

[Click here to access the MA DEP site for this facility:](#)

Chemicals:
Chemical: TPH
Quantity: 8040 milligrams per liter
Chemical: UNKNOWN CHEMICAL OF TYPE - OIL
Quantity: 6 inches

Actions:
Action Type: Immediate Response Action
Action Status: Status or Interim Report Received
Action Date: 10/4/1996
Response Action Outcome: A permanent solution has been achieved. Contamination has not been reduced to background.

Action Type: Immediate Response Action

Map ID
Direction
Distance
Elevation

MAP FINDINGS

Site

Database(s)

EDR ID Number
EPA ID Number

NO LOCATION AID (Continued)

U000228519

Action Status: Written Plan Received
Action Date: 10/4/1996
Response Action Outcome: A permanent solution has been achieved. Contamination has not been reduced to background.

Action Type: Release Abatement Measure
Action Status: Status or Interim Report Received
Action Date: 11/22/1999
Response Action Outcome: A permanent solution has been achieved. Contamination has not been reduced to background.

Action Type: Release Abatement Measure
Action Status: Status or Interim Report Received
Action Date: 11/25/1997
Response Action Outcome: A permanent solution has been achieved. Contamination has not been reduced to background.

Action Type: Tier Classification
Action Status: RTN Linked to TCLASS Via IRA Completion Statement
Action Date: 2/13/1997
Response Action Outcome: A permanent solution has been achieved. Contamination has not been reduced to background.

Action Type: Immediate Response Action
Action Status: Status or Interim Report Received
Action Date: 2/13/1997
Response Action Outcome: A permanent solution has been achieved. Contamination has not been reduced to background.

Action Type: Immediate Response Action
Action Status: Status or Interim Report Received
Action Date: 2/29/1996
Response Action Outcome: A permanent solution has been achieved. Contamination has not been reduced to background.

Action Type: Phase 1
Action Status: Completion Statement Received
Action Date: 5/10/1996
Response Action Outcome: A permanent solution has been achieved. Contamination has not been reduced to background.

Action Type: Tier Classification
Action Status: Tier 2 Transfer
Action Date: 5/10/1996
Response Action Outcome: A permanent solution has been achieved. Contamination has not been reduced to background.

Action Type: Tier Classification
Action Status: Transmittal, Notice, or Notification Received
Action Date: 5/10/1996
Response Action Outcome: A permanent solution has been achieved. Contamination has not been reduced to background.

Action Type: Tier Classification
Action Status: Legal Notice Published
Action Date: 5/11/1996
Response Action Outcome: A permanent solution has been achieved. Contamination has not been

Map ID
Direction
Distance
Elevation

MAP FINDINGS

Site

Database(s)

EDR ID Number
EPA ID Number

NO LOCATION AID (Continued)

U000228519

reduced to background.

Action Type: Release Abatement Measure
Action Status: Completion Statement Received
Action Date: 5/20/1998
Response Action Outcome: A permanent solution has been achieved. Contamination has not been reduced to background.

Action Type: Release Abatement Measure
Action Status: Status or Interim Report Received
Action Date: 5/20/1998
Response Action Outcome: A permanent solution has been achieved. Contamination has not been reduced to background.

Action Type: A Notice sent to a Potentially Responsible Party (PRP)
Action Status: A MassDEP piece of correspondence was issued (approvals, NORs, etc.)
Action Date: 5/23/1995
Response Action Outcome: A permanent solution has been achieved. Contamination has not been reduced to background.

Action Type: Release Disposition
Action Status: Reportable Release under MGL 21E
Action Date: 5/5/1995
Response Action Outcome: A permanent solution has been achieved. Contamination has not been reduced to background.

Action Type: Immediate Response Action
Action Status: Oral Approval of Plan or Action
Action Date: 5/5/1995
Response Action Outcome: A permanent solution has been achieved. Contamination has not been reduced to background.

Action Type: Release Abatement Measure
Action Status: Written Plan Received
Action Date: 6/30/1997
Response Action Outcome: A permanent solution has been achieved. Contamination has not been reduced to background.

Action Type: Immediate Response Action
Action Status: Completion Statement Received
Action Date: 6/30/1997
Response Action Outcome: A permanent solution has been achieved. Contamination has not been reduced to background.

Action Type: RAO Not Required
Action Status: Linked to a Tier Classified Site
Action Date: 6/30/1997
Response Action Outcome: A permanent solution has been achieved. Contamination has not been reduced to background.

Action Type: Tier Classification
Action Status: RTN Linked to TCLASS Via IRA Completion Statement
Action Date: 6/30/1997
Response Action Outcome: A permanent solution has been achieved. Contamination has not been reduced to background.

Action Type: Immediate Response Action

Map ID
Direction
Distance
Elevation

MAP FINDINGS

Site

Database(s)

EDR ID Number
EPA ID Number

NO LOCATION AID (Continued)

U000228519

Action Status: Written Plan Received
Action Date: 6/5/1995
Response Action Outcome: A permanent solution has been achieved. Contamination has not been reduced to background.

Action Type: RNF
Action Status: Reportable Release under MGL 21E
Action Date: 6/8/1995
Response Action Outcome: A permanent solution has been achieved. Contamination has not been reduced to background.

Action Type: Response Action Outcome - RAO
Action Status: RAO Statement Received
Action Date: 7/26/1999
Response Action Outcome: A permanent solution has been achieved. Contamination has not been reduced to background.

Action Type: Immediate Response Action
Action Status: Status or Interim Report Received
Action Date: 8/24/1995
Response Action Outcome: A permanent solution has been achieved. Contamination has not been reduced to background.

Action Type: Tier Classification
Action Status: Tier 2 Classification
Action Date: 8/9/1996
Response Action Outcome: A permanent solution has been achieved. Contamination has not been reduced to background.

Action Type: Tier Classification
Action Status: Transmittal, Notice, or Notification Received
Action Date: 8/9/1996
Response Action Outcome: A permanent solution has been achieved. Contamination has not been reduced to background.

Release Tracking Number/Current Status: 3-0015227 / RAONR
Release Town: BOSTON
Notification Date: 06/19/1997
Category: 120 DY
Associated ID: Not reported
Current Status: Response Action Outcome Not Required
Status Date: 06/17/1998
Phase: Not reported
Response Action Outcome: -
Oil Or Haz Material: Oil

[Click here to access the MA DEP site for this facility:](#)

Chemicals:
Chemical: TPH
Quantity: 61000 milligrams per kilogram

Actions:
Action Type: A Notice sent to a Potentially Responsible Party (PRP)
Action Status: A MassDEP piece of correspondence was issued (approvals, NORs, etc.)

Map ID
Direction
Distance
Elevation

MAP FINDINGS

Site

Database(s)

EDR ID Number
EPA ID Number

NO LOCATION AID (Continued)

U000228519

Action Date: 10/20/1997
Response Action Outcome: Not reported

Action Type: Release Abatement Measure
Action Status: Status or Interim Report Received
Action Date: 11/22/1999
Response Action Outcome: Not reported

Action Type: Release Abatement Measure
Action Status: Status or Interim Report Received
Action Date: 11/25/1997
Response Action Outcome: Not reported

Action Type: Release Abatement Measure
Action Status: Status or Interim Report Received
Action Date: 5/20/1998
Response Action Outcome: Not reported

Action Type: RAO Not Required
Action Status: Linked to a Tier Classified Site
Action Date: 6/17/1998
Response Action Outcome: Not reported

Action Type: Release Disposition
Action Status: Reportable Release under MGL 21E
Action Date: 6/19/1997
Response Action Outcome: Not reported

Action Type: RNF
Action Status: Reportable Release under MGL 21E
Action Date: 6/19/1997
Response Action Outcome: Not reported

Action Type: Release Abatement Measure
Action Status: Written Plan Received
Action Date: 6/30/1997
Response Action Outcome: Not reported

Release Tracking Number/Current Status: 3-0028924 / RAO
Release Town: BOSTON
Notification Date: 11/30/2009
Category: TWO HR
Associated ID: Not reported
Current Status: **Response Action Outcome**
Status Date: 01/26/2010
Phase: Not reported
Response Action Outcome: A1 - A permanent solution has been achieved. Contamination has been reduced to background or a threat of release has been eliminated.

Oil Or Haz Material: Oil
Location Type: COMMERCIAL
Source: BALER
Source: COMPACTOR
Source: MACHINE

[Click here to access the MA DEP site for this facility:](#)

Map ID
Direction
Distance
Elevation

MAP FINDINGS

Site

Database(s)

EDR ID Number
EPA ID Number

NO LOCATION AID (Continued)

U000228519

Chemicals:

Chemical: HYDRAULIC OIL
Quantity: 15 gallons
Chemical: HYDRAULIC FLUID
Quantity: 10 gallons

Actions:

Action Type: RNFE
Action Status: Transmittal, Notice, or Notification Received
Action Date: 1/26/2010
Response Action Outcome: A permanent solution has been achieved. Contamination has been reduced to background or a threat of release has been eliminated.

Action Type: RNF
Action Status: Reportable Release under MGL 21E
Action Date: 1/26/2010
Response Action Outcome: A permanent solution has been achieved. Contamination has been reduced to background or a threat of release has been eliminated.

Action Type: Response Action Outcome - RAO
Action Status: RAO Statement Received
Action Date: 1/26/2010
Response Action Outcome: A permanent solution has been achieved. Contamination has been reduced to background or a threat of release has been eliminated.

Action Type: Immediate Response Action
Action Status: Oral Approval of Plan or Action
Action Date: 11/30/2009
Response Action Outcome: A permanent solution has been achieved. Contamination has been reduced to background or a threat of release has been eliminated.

Action Type: Release Disposition
Action Status: Reportable Release under MGL 21E
Action Date: 11/30/2009
Response Action Outcome: A permanent solution has been achieved. Contamination has been reduced to background or a threat of release has been eliminated.

Action Type: A Notice sent to a Potentially Responsible Party (PRP)
Action Status: A MassDEP piece of correspondence was issued (approvals, NORs, etc.)
Action Date: 12/18/2009
Response Action Outcome: A permanent solution has been achieved. Contamination has been reduced to background or a threat of release has been eliminated.

Action Type: Response Action Outcome - RAO
Action Status: Level I - Technical Screen Audit
Action Date: 3/1/2010
Response Action Outcome: A permanent solution has been achieved. Contamination has been reduced to background or a threat of release has been eliminated.

Release Tracking Number/Current Status: 3-0002332 / RAO
Release Town: BOSTON
Notification Date: 01/15/1990
Category: NONE
Associated ID: 3-0002332
Current Status: Response Action Outcome
Status Date: 06/28/2001

Map ID
Direction
Distance
Elevation

MAP FINDINGS

Site

Database(s)

EDR ID Number
EPA ID Number

NO LOCATION AID (Continued)

U000228519

Phase: PHASE II
Response Action Outcome: A2 - A permanent solution has been achieved. Contamination has not been reduced to background.
Oil Or Haz Material: Not reported

[Click here to access the MA DEP site for this facility:](#)

Chemicals:

Chemical: UNKNOWN
Quantity: Not reported

Actions:

Action Type: Release Disposition
Action Status: Valid Transition Site
Action Date: 1/15/1990
Response Action Outcome: A permanent solution has been achieved. Contamination has not been reduced to background.

Action Type: TREGS
Action Status: LSPFA
Action Date: 1/18/1994
Response Action Outcome: A permanent solution has been achieved. Contamination has not been reduced to background.

Action Type: Release Abatement Measure
Action Status: Written Plan Received
Action Date: 1/18/1994
Response Action Outcome: A permanent solution has been achieved. Contamination has not been reduced to background.

Action Type: Release Abatement Measure
Action Status: Fee Received - FMCRA Use Only
Action Date: 1/24/1994
Response Action Outcome: A permanent solution has been achieved. Contamination has not been reduced to background.

Action Type: Release Abatement Measure
Action Status: Completion Statement Received
Action Date: 1/29/1999
Response Action Outcome: A permanent solution has been achieved. Contamination has not been reduced to background.

Action Type: An activity type that is related to an Audit
Action Status: NAFNVD
Action Date: 11/2/2009
Response Action Outcome: A permanent solution has been achieved. Contamination has not been reduced to background.

Action Type: Response Action Outcome - RAO
Action Status: Level III - Comprehensive Audit
Action Date: 11/2/2009
Response Action Outcome: A permanent solution has been achieved. Contamination has not been reduced to background.

Action Type: Release Abatement Measure
Action Status: Status or Interim Report Received

Map ID
Direction
Distance
Elevation

MAP FINDINGS

Site

Database(s)

EDR ID Number
EPA ID Number

NO LOCATION AID (Continued)

U000228519

Action Date:	11/22/1999
Response Action Outcome:	A permanent solution has been achieved. Contamination has not been reduced to background.
Action Type:	Release Abatement Measure
Action Status:	Status or Interim Report Received
Action Date:	11/22/2000
Response Action Outcome:	A permanent solution has been achieved. Contamination has not been reduced to background.
Action Type:	Release Abatement Measure
Action Status:	Status or Interim Report Received
Action Date:	11/24/1998
Response Action Outcome:	A permanent solution has been achieved. Contamination has not been reduced to background.
Action Type:	Release Abatement Measure
Action Status:	Status or Interim Report Received
Action Date:	11/25/1997
Response Action Outcome:	A permanent solution has been achieved. Contamination has not been reduced to background.
Action Type:	Response Action Outcome - RAO
Action Status:	Level I - Technical Screen Audit
Action Date:	12/23/2008
Response Action Outcome:	A permanent solution has been achieved. Contamination has not been reduced to background.
Action Type:	Tier Classification
Action Status:	RTN Linked to TCLASS Via IRA Completion Statement
Action Date:	2/13/1997
Response Action Outcome:	A permanent solution has been achieved. Contamination has not been reduced to background.
Action Type:	RLFA
Action Status:	FOLOFF
Action Date:	2/13/2018
Response Action Outcome:	A permanent solution has been achieved. Contamination has not been reduced to background.
Action Type:	Release Abatement Measure
Action Status:	Status or Interim Report Received
Action Date:	5/19/2000
Response Action Outcome:	A permanent solution has been achieved. Contamination has not been reduced to background.
Action Type:	Release Abatement Measure
Action Status:	Status or Interim Report Received
Action Date:	5/24/1999
Response Action Outcome:	A permanent solution has been achieved. Contamination has not been reduced to background.
Action Type:	An activity type that is related to an Audit
Action Status:	NAFVIO
Action Date:	5/4/1995
Response Action Outcome:	A permanent solution has been achieved. Contamination has not been reduced to background.

Map ID
Direction
Distance
Elevation

MAP FINDINGS

Site

Database(s)

EDR ID Number
EPA ID Number

NO LOCATION AID (Continued)

U000228519

Action Type: Release Abatement Measure
Action Status: Completion Statement Received
Action Date: 6/15/1994
Response Action Outcome: A permanent solution has been achieved. Contamination has not been reduced to background.

Action Type: Release Abatement Measure
Action Status: Completion Statement Received
Action Date: 6/28/2001
Response Action Outcome: A permanent solution has been achieved. Contamination has not been reduced to background.

Action Type: Response Action Outcome - RAO
Action Status: RAO Statement Received
Action Date: 6/28/2001
Response Action Outcome: A permanent solution has been achieved. Contamination has not been reduced to background.

Action Type: Release Abatement Measure
Action Status: Fee Received - FMCRA Use Only
Action Date: 6/30/1997
Response Action Outcome: A permanent solution has been achieved. Contamination has not been reduced to background.

Action Type: Tier Classification
Action Status: RTN Linked to TCLASS Via IRA Completion Statement
Action Date: 6/30/1997
Response Action Outcome: A permanent solution has been achieved. Contamination has not been reduced to background.

Action Type: Release Abatement Measure
Action Status: Written Plan Received
Action Date: 6/30/1997
Response Action Outcome: A permanent solution has been achieved. Contamination has not been reduced to background.

Action Type: Response Action Outcome - RAO
Action Status: Level III - Comprehensive Audit
Action Date: 6/30/2009
Response Action Outcome: A permanent solution has been achieved. Contamination has not been reduced to background.

Action Type: An activity type that is related to an Audit
Action Status: NOA
Action Date: 6/30/2009
Response Action Outcome: A permanent solution has been achieved. Contamination has not been reduced to background.

Action Type: TREGS
Action Status: LSPFA
Action Date: 8/8/1996
Response Action Outcome: A permanent solution has been achieved. Contamination has not been reduced to background.

Action Type: Tier Classification
Action Status: Tier 2 Classification
Action Date: 8/9/1996

Map ID
Direction
Distance
Elevation

MAP FINDINGS

Site

Database(s)

EDR ID Number
EPA ID Number

NO LOCATION AID (Continued)

U000228519

Response Action Outcome: A permanent solution has been achieved. Contamination has not been reduced to background.

Action Type: Tier Classification
Action Status: Transmittal, Notice, or Notification Received
Action Date: 8/9/1996

Response Action Outcome: A permanent solution has been achieved. Contamination has not been reduced to background.

Action Type: Phase 1
Action Status: Completion Statement Received
Action Date: 8/9/1996
Response Action Outcome: A permanent solution has been achieved. Contamination has not been reduced to background.

Action Type: RLFA
Action Status: FLDRAN
Action Date: 9/23/2009
Response Action Outcome: A permanent solution has been achieved. Contamination has not been reduced to background.

Release Tracking Number/Current Status: 3-0028924 / RAO
Release Town: BOSTON
Notification Date: 11/30/2009
Category: TWO HR
Associated ID: Not reported
Current Status: Response Action Outcome
Status Date: 01/26/2010
Phase: Not reported
Response Action Outcome: A1 - A permanent solution has been achieved. Contamination has been reduced to background or a threat of release has been eliminated.

Oil Or Haz Material: Oil
Location Type: COMMERCIAL
Source: BALER
Source: COMPACTOR
Source: MACHINE

[Click here to access the MA DEP site for this facility:](#)

Chemicals:
Chemical: HYDRAULIC OIL
Quantity: 15 gallons
Chemical: HYDRAULIC FLUID
Quantity: 10 gallons

Actions:
Action Type: RNFE
Action Status: Transmittal, Notice, or Notification Received
Action Date: 1/26/2010
Response Action Outcome: A permanent solution has been achieved. Contamination has been reduced to background or a threat of release has been eliminated.

Action Type: RNF
Action Status: Reportable Release under MGL 21E
Action Date: 1/26/2010

Map ID
Direction
Distance
Elevation

MAP FINDINGS

Site

Database(s)

EDR ID Number
EPA ID Number

NO LOCATION AID (Continued)

U000228519

Response Action Outcome: A permanent solution has been achieved. Contamination has been reduced to background or a threat of release has been eliminated.

Action Type: Response Action Outcome - RAO
Action Status: RAO Statement Received
Action Date: 1/26/2010
Response Action Outcome: A permanent solution has been achieved. Contamination has been reduced to background or a threat of release has been eliminated.

Action Type: Immediate Response Action
Action Status: Oral Approval of Plan or Action
Action Date: 11/30/2009
Response Action Outcome: A permanent solution has been achieved. Contamination has been reduced to background or a threat of release has been eliminated.

Action Type: Release Disposition
Action Status: Reportable Release under MGL 21E
Action Date: 11/30/2009
Response Action Outcome: A permanent solution has been achieved. Contamination has been reduced to background or a threat of release has been eliminated.

Action Type: A Notice sent to a Potentially Responsible Party (PRP)
Action Status: A MassDEP piece of correspondence was issued (approvals, NORs, etc.
Action Date: 12/18/2009
Response Action Outcome: A permanent solution has been achieved. Contamination has been reduced to background or a threat of release has been eliminated.

Action Type: Response Action Outcome - RAO
Action Status: Level I - Technical Screen Audit
Action Date: 3/1/2010
Response Action Outcome: A permanent solution has been achieved. Contamination has been reduced to background or a threat of release has been eliminated.

LUST:

Facility:

Release Tracking Number/Current Status: 3-0012447 / RAO
Status Date: 07/26/1999
Source Type: UST
Release Town: BOSTON
Notification Date: 05/05/1995
Category: 72 HR
Associated ID: Not reported
Phase: PHASE II
Response Action Outcome: A2 - A permanent solution has been achieved. Contamination has not been reduced to background.
Oil Or Haz Material: Oil
Location Type: INDUSTRIAL
Source: UST
Source: UNKNOWN

[Click here to access the MA DEP site for this facility:](#)

Map ID
Direction
Distance
Elevation

MAP FINDINGS

Site

Database(s)

EDR ID Number
EPA ID Number

NO LOCATION AID (Continued)

U000228519

Chemicals:

Chemical: TPH
Quantity: 8040 milligrams per liter
Chemical: UNKNOWN CHEMICAL OF TYPE - OIL
Quantity: 6 inches

Actions:

Action Type: Immediate Response Action
Action Status: Status or Interim Report Received
Action Date: 10/4/1996
Response Action Outcome: A permanent solution has been achieved. Contamination has not been reduced to background.

Action Type: Immediate Response Action
Action Status: Written Plan Received
Action Date: 10/4/1996
Response Action Outcome: A permanent solution has been achieved. Contamination has not been reduced to background.

Action Type: Release Abatement Measure
Action Status: Status or Interim Report Received
Action Date: 11/22/1999
Response Action Outcome: A permanent solution has been achieved. Contamination has not been reduced to background.

Action Type: Release Abatement Measure
Action Status: Status or Interim Report Received
Action Date: 11/25/1997
Response Action Outcome: A permanent solution has been achieved. Contamination has not been reduced to background.

Action Type: Tier Classification
Action Status: RTN Linked to TCLASS Via IRA Completion Statement
Action Date: 2/13/1997
Response Action Outcome: A permanent solution has been achieved. Contamination has not been reduced to background.

Action Type: Immediate Response Action
Action Status: Status or Interim Report Received
Action Date: 2/13/1997
Response Action Outcome: A permanent solution has been achieved. Contamination has not been reduced to background.

Action Type: Immediate Response Action
Action Status: Status or Interim Report Received
Action Date: 2/29/1996
Response Action Outcome: A permanent solution has been achieved. Contamination has not been reduced to background.

Action Type: Phase 1
Action Status: Completion Statement Received
Action Date: 5/10/1996
Response Action Outcome: A permanent solution has been achieved. Contamination has not been reduced to background.

Action Type: Tier Classification
Action Status: Tier 2 Transfer

Map ID
Direction
Distance
Elevation

MAP FINDINGS

Site

Database(s)

EDR ID Number
EPA ID Number

NO LOCATION AID (Continued)

U000228519

Action Date: 5/10/1996
Response Action Outcome: A permanent solution has been achieved. Contamination has not been reduced to background.

Action Type: Tier Classification
Action Status: Transmittal, Notice, or Notification Received
Action Date: 5/10/1996
Response Action Outcome: A permanent solution has been achieved. Contamination has not been reduced to background.

Action Type: Tier Classification
Action Status: Legal Notice Published
Action Date: 5/11/1996
Response Action Outcome: A permanent solution has been achieved. Contamination has not been reduced to background.

Action Type: Release Abatement Measure
Action Status: Completion Statement Received
Action Date: 5/20/1998
Response Action Outcome: A permanent solution has been achieved. Contamination has not been reduced to background.

Action Type: Release Abatement Measure
Action Status: Status or Interim Report Received
Action Date: 5/20/1998
Response Action Outcome: A permanent solution has been achieved. Contamination has not been reduced to background.

Action Type: A Notice sent to a Potentially Responsible Party (PRP)
Action Status: A MassDEP piece of correspondence was issued (approvals, NORs, etc.)
Action Date: 5/23/1995
Response Action Outcome: A permanent solution has been achieved. Contamination has not been reduced to background.

Action Type: Release Disposition
Action Status: Reportable Release under MGL 21E
Action Date: 5/5/1995
Response Action Outcome: A permanent solution has been achieved. Contamination has not been reduced to background.

Action Type: Immediate Response Action
Action Status: Oral Approval of Plan or Action
Action Date: 5/5/1995
Response Action Outcome: A permanent solution has been achieved. Contamination has not been reduced to background.

Action Type: Release Abatement Measure
Action Status: Written Plan Received
Action Date: 6/30/1997
Response Action Outcome: A permanent solution has been achieved. Contamination has not been reduced to background.

Action Type: Immediate Response Action
Action Status: Completion Statement Received
Action Date: 6/30/1997
Response Action Outcome: A permanent solution has been achieved. Contamination has not been reduced to background.

Map ID
Direction
Distance
Elevation

MAP FINDINGS

Site

Database(s)

EDR ID Number
EPA ID Number

NO LOCATION AID (Continued)

U000228519

Action Type: RAO Not Required
Action Status: Linked to a Tier Classified Site
Action Date: 6/30/1997
Response Action Outcome: A permanent solution has been achieved. Contamination has not been reduced to background.

Action Type: Tier Classification
Action Status: RTN Linked to TCLASS Via IRA Completion Statement
Action Date: 6/30/1997
Response Action Outcome: A permanent solution has been achieved. Contamination has not been reduced to background.

Action Type: Immediate Response Action
Action Status: Written Plan Received
Action Date: 6/5/1995
Response Action Outcome: A permanent solution has been achieved. Contamination has not been reduced to background.

Action Type: RNF
Action Status: Reportable Release under MGL 21E
Action Date: 6/8/1995
Response Action Outcome: A permanent solution has been achieved. Contamination has not been reduced to background.

Action Type: Response Action Outcome - RAO
Action Status: RAO Statement Received
Action Date: 7/26/1999
Response Action Outcome: A permanent solution has been achieved. Contamination has not been reduced to background.

Action Type: Immediate Response Action
Action Status: Status or Interim Report Received
Action Date: 8/24/1995
Response Action Outcome: A permanent solution has been achieved. Contamination has not been reduced to background.

Action Type: Tier Classification
Action Status: Tier 2 Classification
Action Date: 8/9/1996
Response Action Outcome: A permanent solution has been achieved. Contamination has not been reduced to background.

Action Type: Tier Classification
Action Status: Transmittal, Notice, or Notification Received
Action Date: 8/9/1996
Response Action Outcome: A permanent solution has been achieved. Contamination has not been reduced to background.

Release:

Release Tracking Number/Current Status: 3-0002332 / RAO
Primary ID: 3-0002332
Official City: BOSTON
Notification: 01/15/1990
Category: NONE
Status Date: 06/28/2001
Phase: PHASE II

Map ID
Direction
Distance
Elevation

MAP FINDINGS

Site

Database(s)

EDR ID Number
EPA ID Number

NO LOCATION AID (Continued)

U000228519

Response Action Outcome: A2 - A permanent solution has been achieved. Contamination has not been reduced to background.

Oil / Haz Material Type: Not reported

[Click here to access the MA DEP site for this facility:](#)

Actions:

Action Type: Release Disposition
Action Status: Valid Transition Site
Action Date: 1/15/1990
Response Action Outcome: A permanent solution has been achieved. Contamination has not been reduced to background.

Action Type: TREGS
Action Status: LSPFA
Action Date: 1/18/1994
Response Action Outcome: A permanent solution has been achieved. Contamination has not been reduced to background.

Action Type: Release Abatement Measure
Action Status: Written Plan Received
Action Date: 1/18/1994
Response Action Outcome: A permanent solution has been achieved. Contamination has not been reduced to background.

Action Type: Release Abatement Measure
Action Status: Fee Received - FMCRA Use Only
Action Date: 1/24/1994
Response Action Outcome: A permanent solution has been achieved. Contamination has not been reduced to background.

Action Type: Release Abatement Measure
Action Status: Completion Statement Received
Action Date: 1/29/1999
Response Action Outcome: A permanent solution has been achieved. Contamination has not been reduced to background.

Action Type: An activity type that is related to an Audit
Action Status: NAFNVD
Action Date: 11/2/2009
Response Action Outcome: A permanent solution has been achieved. Contamination has not been reduced to background.

Action Type: Response Action Outcome - RAO
Action Status: Level III - Comprehensive Audit
Action Date: 11/2/2009
Response Action Outcome: A permanent solution has been achieved. Contamination has not been reduced to background.

Action Type: Release Abatement Measure
Action Status: Status or Interim Report Received
Action Date: 11/22/1999
Response Action Outcome: A permanent solution has been achieved. Contamination has not been reduced to background.

Action Type: Release Abatement Measure
Action Status: Status or Interim Report Received

Map ID
Direction
Distance
Elevation

MAP FINDINGS

Site

Database(s)

EDR ID Number
EPA ID Number

NO LOCATION AID (Continued)

U000228519

Action Date: 11/22/2000
Response Action Outcome: A permanent solution has been achieved. Contamination has not been reduced to background.

Action Type: Release Abatement Measure
Action Status: Status or Interim Report Received
Action Date: 11/24/1998
Response Action Outcome: A permanent solution has been achieved. Contamination has not been reduced to background.

Action Type: Release Abatement Measure
Action Status: Status or Interim Report Received
Action Date: 11/25/1997
Response Action Outcome: A permanent solution has been achieved. Contamination has not been reduced to background.

Action Type: Response Action Outcome - RAO
Action Status: Level I - Technical Screen Audit
Action Date: 12/23/2008
Response Action Outcome: A permanent solution has been achieved. Contamination has not been reduced to background.

Action Type: Tier Classification
Action Status: RTN Linked to TCLASS Via IRA Completion Statement
Action Date: 2/13/1997
Response Action Outcome: A permanent solution has been achieved. Contamination has not been reduced to background.

Action Type: RLFA
Action Status: FOLOFF
Action Date: 2/13/2018
Response Action Outcome: A permanent solution has been achieved. Contamination has not been reduced to background.

Action Type: Release Abatement Measure
Action Status: Status or Interim Report Received
Action Date: 5/19/2000
Response Action Outcome: A permanent solution has been achieved. Contamination has not been reduced to background.

Action Type: Release Abatement Measure
Action Status: Status or Interim Report Received
Action Date: 5/24/1999
Response Action Outcome: A permanent solution has been achieved. Contamination has not been reduced to background.

Action Type: An activity type that is related to an Audit
Action Status: NAFVIO
Action Date: 5/4/1995
Response Action Outcome: A permanent solution has been achieved. Contamination has not been reduced to background.

Action Type: Release Abatement Measure
Action Status: Completion Statement Received
Action Date: 6/15/1994
Response Action Outcome: A permanent solution has been achieved. Contamination has not been reduced to background.

Map ID
Direction
Distance
Elevation

MAP FINDINGS

Site

Database(s)

EDR ID Number
EPA ID Number

NO LOCATION AID (Continued)

U000228519

Action Type: Release Abatement Measure
Action Status: Completion Statement Received
Action Date: 6/28/2001
Response Action Outcome: A permanent solution has been achieved. Contamination has not been reduced to background.

Action Type: Response Action Outcome - RAO
Action Status: RAO Statement Received
Action Date: 6/28/2001
Response Action Outcome: A permanent solution has been achieved. Contamination has not been reduced to background.

Action Type: Release Abatement Measure
Action Status: Fee Received - FMCRA Use Only
Action Date: 6/30/1997
Response Action Outcome: A permanent solution has been achieved. Contamination has not been reduced to background.

Action Type: Tier Classification
Action Status: RTN Linked to TCLASS Via IRA Completion Statement
Action Date: 6/30/1997
Response Action Outcome: A permanent solution has been achieved. Contamination has not been reduced to background.

Action Type: Release Abatement Measure
Action Status: Written Plan Received
Action Date: 6/30/1997
Response Action Outcome: A permanent solution has been achieved. Contamination has not been reduced to background.

Action Type: Response Action Outcome - RAO
Action Status: Level III - Comprehensive Audit
Action Date: 6/30/2009
Response Action Outcome: A permanent solution has been achieved. Contamination has not been reduced to background.

Action Type: An activity type that is related to an Audit
Action Status: NOA
Action Date: 6/30/2009
Response Action Outcome: A permanent solution has been achieved. Contamination has not been reduced to background.

Action Type: TREGS
Action Status: LSPFA
Action Date: 8/8/1996
Response Action Outcome: A permanent solution has been achieved. Contamination has not been reduced to background.

Action Type: Tier Classification
Action Status: Tier 2 Classification
Action Date: 8/9/1996
Response Action Outcome: A permanent solution has been achieved. Contamination has not been reduced to background.

Action Type: Tier Classification
Action Status: Transmittal, Notice, or Notification Received
Action Date: 8/9/1996

Map ID
Direction
Distance
Elevation

MAP FINDINGS

Site

Database(s)

EDR ID Number
EPA ID Number

NO LOCATION AID (Continued)

U000228519

Response Action Outcome: A permanent solution has been achieved. Contamination has not been reduced to background.

Action Type: Phase 1
Action Status: Completion Statement Received
Action Date: 8/9/1996

Response Action Outcome: A permanent solution has been achieved. Contamination has not been reduced to background.

Action Type: RLFA
Action Status: FLDRAN
Action Date: 9/23/2009
Response Action Outcome: A permanent solution has been achieved. Contamination has not been reduced to background.

Chemicals:
Chemical: UNKNOWN
Quantity: Not reported

Release Tracking Number/Current Status: 3-0012447 / RAO
Primary ID: Not reported
Official City: BOSTON
Notification: 05/05/1995
Category: 72 HR
Status Date: 07/26/1999
Phase: PHASE II
Response Action Outcome: A2 - A permanent solution has been achieved. Contamination has not been reduced to background.
Oil / Haz Material Type: Oil

[Click here to access the MA DEP site for this facility:](#)

Actions:

Action Type: Immediate Response Action
Action Status: Status or Interim Report Received
Action Date: 10/4/1996
Response Action Outcome: A permanent solution has been achieved. Contamination has not been reduced to background.

Action Type: Immediate Response Action
Action Status: Written Plan Received
Action Date: 10/4/1996
Response Action Outcome: A permanent solution has been achieved. Contamination has not been reduced to background.

Action Type: Release Abatement Measure
Action Status: Status or Interim Report Received
Action Date: 11/22/1999
Response Action Outcome: A permanent solution has been achieved. Contamination has not been reduced to background.

Action Type: Release Abatement Measure
Action Status: Status or Interim Report Received
Action Date: 11/25/1997
Response Action Outcome: A permanent solution has been achieved. Contamination has not been reduced to background.

Map ID
Direction
Distance
Elevation

MAP FINDINGS

Site

Database(s)

EDR ID Number
EPA ID Number

NO LOCATION AID (Continued)

U000228519

Action Type:	Tier Classification
Action Status:	RTN Linked to TCLASS Via IRA Completion Statement
Action Date:	2/13/1997
Response Action Outcome:	A permanent solution has been achieved. Contamination has not been reduced to background.
Action Type:	Immediate Response Action
Action Status:	Status or Interim Report Received
Action Date:	2/13/1997
Response Action Outcome:	A permanent solution has been achieved. Contamination has not been reduced to background.
Action Type:	Immediate Response Action
Action Status:	Status or Interim Report Received
Action Date:	2/29/1996
Response Action Outcome:	A permanent solution has been achieved. Contamination has not been reduced to background.
Action Type:	Phase 1
Action Status:	Completion Statement Received
Action Date:	5/10/1996
Response Action Outcome:	A permanent solution has been achieved. Contamination has not been reduced to background.
Action Type:	Tier Classification
Action Status:	Tier 2 Transfer
Action Date:	5/10/1996
Response Action Outcome:	A permanent solution has been achieved. Contamination has not been reduced to background.
Action Type:	Tier Classification
Action Status:	Transmittal, Notice, or Notification Received
Action Date:	5/10/1996
Response Action Outcome:	A permanent solution has been achieved. Contamination has not been reduced to background.
Action Type:	Tier Classification
Action Status:	Legal Notice Published
Action Date:	5/11/1996
Response Action Outcome:	A permanent solution has been achieved. Contamination has not been reduced to background.
Action Type:	Release Abatement Measure
Action Status:	Completion Statement Received
Action Date:	5/20/1998
Response Action Outcome:	A permanent solution has been achieved. Contamination has not been reduced to background.
Action Type:	Release Abatement Measure
Action Status:	Status or Interim Report Received
Action Date:	5/20/1998
Response Action Outcome:	A permanent solution has been achieved. Contamination has not been reduced to background.
Action Type:	A Notice sent to a Potentially Responsible Party (PRP)
Action Status:	A MassDEP piece of correspondence was issued (approvals, NORs, etc.)
Action Date:	5/23/1995

Map ID
Direction
Distance
Elevation

MAP FINDINGS

Site

Database(s)

EDR ID Number
EPA ID Number

NO LOCATION AID (Continued)

U000228519

Response Action Outcome: A permanent solution has been achieved. Contamination has not been reduced to background.

Action Type: Release Disposition
Action Status: Reportable Release under MGL 21E
Action Date: 5/5/1995

Response Action Outcome: A permanent solution has been achieved. Contamination has not been reduced to background.

Action Type: Immediate Response Action
Action Status: Oral Approval of Plan or Action
Action Date: 5/5/1995
Response Action Outcome: A permanent solution has been achieved. Contamination has not been reduced to background.

Action Type: Release Abatement Measure
Action Status: Written Plan Received
Action Date: 6/30/1997
Response Action Outcome: A permanent solution has been achieved. Contamination has not been reduced to background.

Action Type: Immediate Response Action
Action Status: Completion Statement Received
Action Date: 6/30/1997
Response Action Outcome: A permanent solution has been achieved. Contamination has not been reduced to background.

Action Type: RAO Not Required
Action Status: Linked to a Tier Classified Site
Action Date: 6/30/1997
Response Action Outcome: A permanent solution has been achieved. Contamination has not been reduced to background.

Action Type: Tier Classification
Action Status: RTN Linked to TCLASS Via IRA Completion Statement
Action Date: 6/30/1997
Response Action Outcome: A permanent solution has been achieved. Contamination has not been reduced to background.

Action Type: Immediate Response Action
Action Status: Written Plan Received
Action Date: 6/5/1995
Response Action Outcome: A permanent solution has been achieved. Contamination has not been reduced to background.

Action Type: RNF
Action Status: Reportable Release under MGL 21E
Action Date: 6/8/1995
Response Action Outcome: A permanent solution has been achieved. Contamination has not been reduced to background.

Action Type: Response Action Outcome - RAO
Action Status: RAO Statement Received
Action Date: 7/26/1999
Response Action Outcome: A permanent solution has been achieved. Contamination has not been reduced to background.

Map ID
Direction
Distance
Elevation

MAP FINDINGS

Site

Database(s)

EDR ID Number
EPA ID Number

NO LOCATION AID (Continued)

U000228519

Action Type: Immediate Response Action
Action Status: Status or Interim Report Received
Action Date: 8/24/1995
Response Action Outcome: A permanent solution has been achieved. Contamination has not been reduced to background.

Action Type: Tier Classification
Action Status: Tier 2 Classification
Action Date: 8/9/1996
Response Action Outcome: A permanent solution has been achieved. Contamination has not been reduced to background.

Action Type: Tier Classification
Action Status: Transmittal, Notice, or Notification Received
Action Date: 8/9/1996
Response Action Outcome: A permanent solution has been achieved. Contamination has not been reduced to background.

Chemicals:
Chemical: TPH
Quantity: 8040 milligrams per liter
Chemical: UNKNOWN CHEMICAL OF TYPE - OIL
Quantity: 6 inches
Location Type: INDUSTRIAL
Source: UST
Source: UNKNOWN

Release Tracking Number/Current Status: 3-0014097 / RAONR
Primary ID: Not reported
Official City: BOSTON
Notification: 08/07/1996
Category: 72 HR
Status Date: 02/13/1997
Phase: Not reported
Response Action Outcome: -
Oil / Haz Material Type: Hazardous Material

Click here to access the MA DEP site for this facility:

Actions:
Action Type: Immediate Response Action
Action Status: Written Plan Received
Action Date: 10/4/1996
Response Action Outcome: Not reported

Action Type: RNF
Action Status: Reportable Release under MGL 21E
Action Date: 10/4/1996
Response Action Outcome: Not reported

Action Type: RAO Not Required
Action Status: Linked to a Tier Classified Site
Action Date: 2/13/1997
Response Action Outcome: Not reported

Action Type: Immediate Response Action

Map ID
Direction
Distance
Elevation

MAP FINDINGS

Site

Database(s)

EDR ID Number
EPA ID Number

NO LOCATION AID (Continued)

U000228519

Action Status: Completion Statement Received
Action Date: 2/13/1997
Response Action Outcome: Not reported

Action Type: Tier Classification
Action Status: RTN Linked to TCLASS Via IRA Completion Statement
Action Date: 2/13/1997
Response Action Outcome: Not reported

Action Type: Tier Classification
Action Status: RTN Linked to TCLASS Via IRA Completion Statement
Action Date: 6/30/1997
Response Action Outcome: Not reported

Action Type: A Notice sent to a Potentially Responsible Party (PRP)
Action Status: A MassDEP piece of correspondence was issued (approvals, NORs, etc.)
Action Date: 8/21/1996
Response Action Outcome: Not reported

Action Type: Immediate Response Action
Action Status: IRA Assessment Only
Action Date: 8/7/1996
Response Action Outcome: Not reported

Action Type: RLFA
Action Status: FOLOFF
Action Date: 8/7/1996
Response Action Outcome: Not reported

Action Type: Release Disposition
Action Status: Reportable Release under MGL 21E
Action Date: 8/7/1996
Response Action Outcome: Not reported

Action Type: RLFA
Action Status: FOLOFF
Action Date: 8/8/1996
Response Action Outcome: Not reported

Action Type: Tier Classification
Action Status: Tier 2 Classification
Action Date: 8/9/1996
Response Action Outcome: Not reported

Action Type: Tier Classification
Action Status: Transmittal, Notice, or Notification Received
Action Date: 8/9/1996
Response Action Outcome: Not reported

Chemicals:

Chemical: TRICHLOROETHYLENE
Quantity: 4200 milligrams per liter
Chemical: BENZENE, 1,4-DICHLORO-
Quantity: 6 micrograms per liter
Chemical: VINYL CHLORIDE
Quantity: 29 milligrams per liter
Chemical: ETHANE, 1,1,1-TRICHLORO-

Map ID
Direction
Distance
Elevation

MAP FINDINGS

Site

Database(s)

EDR ID Number
EPA ID Number

NO LOCATION AID (Continued)

U000228519

Quantity: 970 micrograms per liter
Chemical: ETHENE, 1,2-DICHLORO-, (Z)
Quantity: 230 micrograms per liter
Chemical: ETHANE, 1,1-DICHLORO-
Quantity: 130 micrograms per liter
Chemical: ETHENE, 1,1-DICHLORO-
Quantity: 140 micrograms per liter
Chemical: BENZENE, CHLORO-
Quantity: 210 micrograms per liter
Location Type: COMMERCIAL
Location Type: INDUSTRIAL
Source: UNKNOWN

Release Tracking Number/Current Status: 3-0015227 / RAONR
Primary ID: Not reported
Official City: BOSTON
Notification: 06/19/1997
Category: 120 DY
Status Date: 06/17/1998
Phase: Not reported
Response Action Outcome: -
Oil / Haz Material Type: Oil

[Click here to access the MA DEP site for this facility:](#)

Actions:

Action Type: A Notice sent to a Potentially Responsible Party (PRP)
Action Status: A MassDEP piece of correspondence was issued (approvals, NORs, etc.)
Action Date: 10/20/1997
Response Action Outcome: Not reported

Action Type: Release Abatement Measure
Action Status: Status or Interim Report Received
Action Date: 11/22/1999
Response Action Outcome: Not reported

Action Type: Release Abatement Measure
Action Status: Status or Interim Report Received
Action Date: 11/25/1997
Response Action Outcome: Not reported

Action Type: Release Abatement Measure
Action Status: Status or Interim Report Received
Action Date: 5/20/1998
Response Action Outcome: Not reported

Action Type: RAO Not Required
Action Status: Linked to a Tier Classified Site
Action Date: 6/17/1998
Response Action Outcome: Not reported

Action Type: Release Disposition
Action Status: Reportable Release under MGL 21E
Action Date: 6/19/1997
Response Action Outcome: Not reported

Action Type: RNF

Map ID
Direction
Distance
Elevation

MAP FINDINGS

Site

Database(s)

EDR ID Number
EPA ID Number

NO LOCATION AID (Continued)

U000228519

Action Status: Reportable Release under MGL 21E
Action Date: 6/19/1997
Response Action Outcome: Not reported

Action Type: Release Abatement Measure
Action Status: Written Plan Received
Action Date: 6/30/1997
Response Action Outcome: Not reported

Chemicals:

Chemical: TPH
Quantity: 61000 milligrams per kilogram

Release Tracking Number/Current Status: 3-0028924 / RAO
Primary ID: Not reported
Official City: BOSTON
Notification: 11/30/2009
Category: TWO HR
Status Date: 01/26/2010
Phase: Not reported
Response Action Outcome: A1 - A permanent solution has been achieved. Contamination has been reduced to background or a threat of release has been eliminated.
Oil / Haz Material Type: Oil

[Click here to access the MA DEP site for this facility:](#)

Actions:

Action Type: RNFE
Action Status: Transmittal, Notice, or Notification Received
Action Date: 1/26/2010
Response Action Outcome: A permanent solution has been achieved. Contamination has been reduced to background or a threat of release has been eliminated.

Action Type: RNF
Action Status: Reportable Release under MGL 21E
Action Date: 1/26/2010
Response Action Outcome: A permanent solution has been achieved. Contamination has been reduced to background or a threat of release has been eliminated.

Action Type: Response Action Outcome - RAO
Action Status: RAO Statement Received
Action Date: 1/26/2010
Response Action Outcome: A permanent solution has been achieved. Contamination has been reduced to background or a threat of release has been eliminated.

Action Type: Immediate Response Action
Action Status: Oral Approval of Plan or Action
Action Date: 11/30/2009
Response Action Outcome: A permanent solution has been achieved. Contamination has been reduced to background or a threat of release has been eliminated.

Action Type: Release Disposition
Action Status: Reportable Release under MGL 21E
Action Date: 11/30/2009
Response Action Outcome: A permanent solution has been achieved. Contamination has been reduced to background or a threat of release has been eliminated.

Map ID
Direction
Distance
Elevation

MAP FINDINGS

Site

Database(s)

EDR ID Number
EPA ID Number

NO LOCATION AID (Continued)

U000228519

Action Type: A Notice sent to a Potentially Responsible Party (PRP)
Action Status: A MassDEP piece of correspondence was issued (approvals, NORs, etc.
Action Date: 12/18/2009
Response Action Outcome: A permanent solution has been achieved. Contamination has been reduced to background or a threat of release has been eliminated.

Action Type: Response Action Outcome - RAO
Action Status: Level I - Technical Screen Audit
Action Date: 3/1/2010
Response Action Outcome: A permanent solution has been achieved. Contamination has been reduced to background or a threat of release has been eliminated.

Chemicals:
Chemical: HYDRAULIC OIL
Quantity: 15 gallons
Chemical: HYDRAULIC FLUID
Quantity: 10 gallons
Location Type: COMMERCIAL
Source: BALER
Source: COMPACTOR
Source: MACHINE

Release Tracking Number/Current Status: 3-0033943 / TIERII
Primary ID: Not reported
Official City: BOSTON
Notification: 11/29/2016
Category: 120 DY
Status Date: 11/29/2017
Phase: PHASE II
Response Action Outcome: -
Oil / Haz Material Type: Hazardous Material

[Click here to access the MA DEP site for this facility:](#)

Actions:

Action Type: RNF
Action Status: Reportable Release under MGL 21E
Action Date: 11/29/2016
Response Action Outcome: Not reported

Action Type: RNFE
Action Status: Transmittal, Notice, or Notification Received
Action Date: 11/29/2016
Response Action Outcome: Not reported

Action Type: Release Disposition
Action Status: Reportable Release under MGL 21E
Action Date: 11/29/2016
Response Action Outcome: Not reported

Action Type: Tier Classification
Action Status: Tier 2 Classification
Action Date: 11/29/2017
Response Action Outcome: Not reported

Action Type: Tier Classification

Map ID
Direction
Distance
Elevation

MAP FINDINGS

Site

Database(s)

EDR ID Number
EPA ID Number

NO LOCATION AID (Continued)

U000228519

Action Status: Transmittal, Notice, or Notification Received
Action Date: 11/29/2017
Response Action Outcome: Not reported

Action Type: Phase 1
Action Status: Completion Statement Received
Action Date: 11/29/2017
Response Action Outcome: Not reported

Action Type: A Notice sent to a Potentially Responsible Party (PRP)
Action Status: A MassDEP piece of correspondence was issued (approvals, NORs, etc.)
Action Date: 12/9/2016
Response Action Outcome: Not reported

Action Type: A Notice sent to a Potentially Responsible Party (PRP)
Action Status: ALSNT
Action Date: 9/8/2017
Response Action Outcome: Not reported

Chemicals:
Chemical: ETHENE, 1,2-DICHLORO-, (Z)
Quantity: 46 micrograms per liter
Chemical: TRICHLOROETHENE
Quantity: 100 micrograms per liter
Chemical: ARSENIC
Quantity: 22 milligrams per kilogram
Chemical: VINYL CHLORIDE
Quantity: 5.8 micrograms per liter
Source: UNKNOWN

HW GEN:
EPA Id: MAC300103595
RCRA Generator Status: SQG
State Generator Status: VQG-MA

221
West
1/2-1
0.967 mi.
5108 ft.

NO LOCATION AID
1945 COMMONWEALTH AVE
BRIGHTON, MA 02135

MA SHWS S106508830
MA LUST N/A
MA RELEASE
MA ASBESTOS

Relative:
Higher
Actual:
156 ft.

SHWS:
Release Tracking Number/Current Status: 3-0017815 / RAO
Release Town: BOSTON
Notification Date: 01/03/1999
Category: TWO HR
Associated ID: Not reported
Current Status: Response Action Outcome
Status Date: 03/11/1999
Phase: Not reported
Response Action Outcome: A2 - A permanent solution has been achieved. Contamination has not been reduced to background.

Oil Or Haz Material: Oil
Location Type: RESIDENTIAL
Source: UST
Source: PIPE

Map ID
Direction
Distance
Elevation

MAP FINDINGS

Site

Database(s)

EDR ID Number
EPA ID Number

NO LOCATION AID (Continued)

S106508830

[Click here to access the MA DEP site for this facility:](#)

Chemicals:

Chemical: #2 FUEL OIL
Quantity: 40 gallons
Chemical: FUEL OIL #2
Quantity: 30 gallons

Actions:

Action Type: RLFA
Action Status: FLDD1U
Action Date: 1/3/1999
Response Action Outcome: A permanent solution has been achieved. Contamination has not been reduced to background.

Action Type: Immediate Response Action
Action Status: Oral Approval of Plan or Action
Action Date: 1/3/1999
Response Action Outcome: A permanent solution has been achieved. Contamination has not been reduced to background.

Action Type: Release Disposition
Action Status: Reportable Release under MGL 21E
Action Date: 1/3/1999
Response Action Outcome: A permanent solution has been achieved. Contamination has not been reduced to background.

Action Type: A Notice sent to a Potentially Responsible Party (PRP)
Action Status: FLDISS
Action Date: 1/3/1999
Response Action Outcome: A permanent solution has been achieved. Contamination has not been reduced to background.

Action Type: RLFA
Action Status: FOLOFF
Action Date: 1/3/1999
Response Action Outcome: A permanent solution has been achieved. Contamination has not been reduced to background.

Action Type: A Notice sent to a Potentially Responsible Party (PRP)
Action Status: A MassDEP piece of correspondence was issued (approvals, NORs, etc.)
Action Date: 2/19/1999
Response Action Outcome: A permanent solution has been achieved. Contamination has not been reduced to background.

Action Type: Response Action Outcome - RAO
Action Status: RAO Statement Received
Action Date: 3/11/1999
Response Action Outcome: A permanent solution has been achieved. Contamination has not been reduced to background.

Action Type: RNF
Action Status: Reportable Release under MGL 21E
Action Date: 3/11/1999
Response Action Outcome: A permanent solution has been achieved. Contamination has not been reduced to background.

Map ID
Direction
Distance
Elevation

MAP FINDINGS

Site

Database(s)

EDR ID Number
EPA ID Number

NO LOCATION AID (Continued)

S106508830

reduced to background.

LUST:

Facility:

Release Tracking Number/Current Status: 3-0017815 / RAO
Status Date: 03/11/1999
Source Type: UST
Release Town: BOSTON
Notification Date: 01/03/1999
Category: TWO HR
Associated ID: Not reported
Phase: Not reported
Response Action Outcome: A2 - A permanent solution has been achieved. Contamination has not been reduced to background.
Oil Or Haz Material: Oil
Location Type: RESIDENTIAL
Source: UST
Source: PIPE

[Click here to access the MA DEP site for this facility:](#)

Chemicals:

Chemical: #2 FUEL OIL
Quantity: 40 gallons
Chemical: FUEL OIL #2
Quantity: 30 gallons

Actions:

Action Type: RLFA
Action Status: FLDD1U
Action Date: 1/3/1999
Response Action Outcome: A permanent solution has been achieved. Contamination has not been reduced to background.

Action Type: Immediate Response Action
Action Status: Oral Approval of Plan or Action
Action Date: 1/3/1999
Response Action Outcome: A permanent solution has been achieved. Contamination has not been reduced to background.

Action Type: Release Disposition
Action Status: Reportable Release under MGL 21E
Action Date: 1/3/1999
Response Action Outcome: A permanent solution has been achieved. Contamination has not been reduced to background.

Action Type: A Notice sent to a Potentially Responsible Party (PRP)
Action Status: FLDISS
Action Date: 1/3/1999
Response Action Outcome: A permanent solution has been achieved. Contamination has not been reduced to background.

Map ID
Direction
Distance
Elevation

MAP FINDINGS

Site

Database(s)

EDR ID Number
EPA ID Number

NO LOCATION AID (Continued)

S106508830

Action Type: RLFA
Action Status: FOLOFF
Action Date: 1/3/1999
Response Action Outcome: A permanent solution has been achieved. Contamination has not been reduced to background.

Action Type: A Notice sent to a Potentially Responsible Party (PRP)
Action Status: A MassDEP piece of correspondence was issued (approvals, NORs, etc.
Action Date: 2/19/1999
Response Action Outcome: A permanent solution has been achieved. Contamination has not been reduced to background.

Action Type: Response Action Outcome - RAO
Action Status: RAO Statement Received
Action Date: 3/11/1999
Response Action Outcome: A permanent solution has been achieved. Contamination has not been reduced to background.

Action Type: RNF
Action Status: Reportable Release under MGL 21E
Action Date: 3/11/1999
Response Action Outcome: A permanent solution has been achieved. Contamination has not been reduced to background.

Release:

Release Tracking Number/Current Status: 3-0017815 / RAO
Primary ID: Not reported
Official City: BOSTON
Notification: 01/03/1999
Category: TWO HR
Status Date: 03/11/1999
Phase: Not reported
Response Action Outcome: A2 - A permanent solution has been achieved. Contamination has not been reduced to background.
Oil / Haz Material Type: Oil

Click here to access the MA DEP site for this facility:

Actions:

Action Type: RLFA
Action Status: FLDD1U
Action Date: 1/3/1999
Response Action Outcome: A permanent solution has been achieved. Contamination has not been reduced to background.

Action Type: Immediate Response Action
Action Status: Oral Approval of Plan or Action
Action Date: 1/3/1999
Response Action Outcome: A permanent solution has been achieved. Contamination has not been reduced to background.

Action Type: Release Disposition
Action Status: Reportable Release under MGL 21E
Action Date: 1/3/1999
Response Action Outcome: A permanent solution has been achieved. Contamination has not been reduced to background.

Map ID
Direction
Distance
Elevation

MAP FINDINGS

Site

Database(s)

EDR ID Number
EPA ID Number

NO LOCATION AID (Continued)

S106508830

reduced to background.

Action Type: A Notice sent to a Potentially Responsible Party (PRP)
Action Status: FLDISS
Action Date: 1/3/1999
Response Action Outcome: A permanent solution has been achieved. Contamination has not been reduced to background.

Action Type: RLFA
Action Status: FOLOFF
Action Date: 1/3/1999
Response Action Outcome: A permanent solution has been achieved. Contamination has not been reduced to background.

Action Type: A Notice sent to a Potentially Responsible Party (PRP)
Action Status: A MassDEP piece of correspondence was issued (approvals, NORs, etc.)
Action Date: 2/19/1999
Response Action Outcome: A permanent solution has been achieved. Contamination has not been reduced to background.

Action Type: Response Action Outcome - RAO
Action Status: RAO Statement Received
Action Date: 3/11/1999
Response Action Outcome: A permanent solution has been achieved. Contamination has not been reduced to background.

Action Type: RNF
Action Status: Reportable Release under MGL 21E
Action Date: 3/11/1999
Response Action Outcome: A permanent solution has been achieved. Contamination has not been reduced to background.

Chemicals:
Chemical: #2 FUEL OIL
Quantity: 40 gallons
Chemical: FUEL OIL #2
Quantity: 30 gallons
Location Type: RESIDENTIAL
Source: UST
Source: PIPE

ASBESTOS:
Notification: Not reported
DEP Region: Not reported
Notifiers Name: Not reported
Start Date: 08/24/2005
End Date: 08/31/2005
Date Entered: Not reported
Entry Date: 08/11/2005
Quantity Material Removed SF: .00
Quantity Material Removed LF: 150.00
Project Description: Trns
AR Tracking ID: 57393
Super Lic Number: AS61476
Monitor Lic Number: AM040778
Lab Lic Number: AA000189

Map ID
 Direction
 Distance
 Elevation

MAP FINDINGS

Site

Database(s)

EDR ID Number
 EPA ID Number

NO LOCATION AID (Continued)

S106508830

Year: 2005
 Sticker Number: 100021315
 Form Type: ANF-001
 Fee Status: Fifty
 Facility Phone: Not reported
 Sub Town: Not reported
 Worksite: BOILER ROOM
 Occupied: -1
 Contractor: AC000627
 Contract Type: WRITTEN
 Hours: Week days: 8-5 Week end:
 Project Type: Rpr
 Abatement Process: Encl,Fcontain
 Location: Indoors
 Decon Process: 3 STAGE FULL CONTAINMENT
 Disposal Methods: WRAPPED IN 2 PLY, 6 MIL POLY, LABELED AND SEALED WITH DUCT TAPE
 Facility Usage: APARTMENT COMPLEX
 Waiver Given: Not reported
 DEP Waiver Number: Not reported
 DLWD Waiver Number: Not reported
 Small Owner Occ: 5
 Owner Name: SAME
 Owner Address: SAME
 Owner City: Not reported
 Owner State: MA
 On Site Manager Name: Not reported
 On Site Manager Phone: Not reported
 Ins Comp: Not reported
 Policy Number: Not reported
 EXP Date: Not reported
 Facility Size: Not reported
 Transporter Name: Not reported
 Transporter Address: Not reported
 Transporter City: Not reported
 Transporter State: Not reported
 Final Site: 47
 Certified Name: RUDY NELSON
 Cert Sign Date: 08/11/2005
 Certified Company: BANNER ENVIRO
 Certified Phone: 7819346873
 Entered_by: Not reported

AQ222 **ABUTS 72 GARDNER ST**
NNE **89-97 CHESTER ST**
1/2-1 **ALLSTON, MA 02134**
0.973 mi.
5138 ft. **Site 2 of 2 in cluster AQ**

MA SHWS **S106508805**
MA LUST **N/A**
MA RELEASE

Relative: SHWS:
Lower Release Tracking Number/Current Status: 3-0010303 / RAO
 Release Town: BOSTON
Actual: Notification Date: 12/14/1993
29 ft. Category: 120 DY
 Associated ID: Not reported
Current Status: **Response Action Outcome**
 Status Date: 09/28/1995
 Phase: Not reported
 Response Action Outcome: A2 - A permanent solution has been achieved. Contamination has not

Map ID
Direction
Distance
Elevation

MAP FINDINGS

Site

Database(s)

EDR ID Number
EPA ID Number

ABUTS 72 GARDNER ST (Continued)

S106508805

Oil Or Haz Material: been reduced to background.
Location Type: Oil
Source: COMMERCIAL
Source: POTENTIAL
Source: UST

[Click here to access the MA DEP site for this facility:](#)

Chemicals:

Chemical: #2 FUEL OIL
Quantity: 50 parts per million
Chemical: TOTAL PETROLEUM HYDROCARBONS (TPH)
Quantity: 1100 milligrams per kilogram
Chemical: TOTAL PETROLEUM HYDROCARBONS (TPH)
Quantity: 97 milligrams per liter

Actions:

Action Type: Release Disposition
Action Status: Release or TOR Less than Reporting Requirement
Action Date: 12/14/1993
Response Action Outcome: A permanent solution has been achieved. Contamination has not been reduced to background.

Action Type: RNF
Action Status: Reportable Release under MGL 21E
Action Date: 2/22/1994
Response Action Outcome: A permanent solution has been achieved. Contamination has not been reduced to background.

Action Type: RLFA
Action Status: FOLOFF
Action Date: 2/25/2012
Response Action Outcome: A permanent solution has been achieved. Contamination has not been reduced to background.

Action Type: RLFA
Action Status: FOLOFF
Action Date: 5/15/1995
Response Action Outcome: A permanent solution has been achieved. Contamination has not been reduced to background.

Action Type: Release Disposition
Action Status: Reportable Release under MGL 21E
Action Date: 5/18/1995
Response Action Outcome: A permanent solution has been achieved. Contamination has not been reduced to background.

Action Type: RLFA
Action Status: FOLOFF
Action Date: 5/18/1995
Response Action Outcome: A permanent solution has been achieved. Contamination has not been reduced to background.

Action Type: RLFA
Action Status: FOLOFF
Action Date: 5/29/1995

Map ID
Direction
Distance
Elevation

MAP FINDINGS

Site

Database(s)

EDR ID Number
EPA ID Number

ABUTS 72 GARDNER ST (Continued)

S106508805

Response Action Outcome:	A permanent solution has been achieved. Contamination has not been reduced to background.
Action Type:	RLFA
Action Status:	FOLOFF
Action Date:	5/8/1995
Response Action Outcome:	A permanent solution has been achieved. Contamination has not been reduced to background.
Action Type:	Downgradient Property Status
Action Status:	Fee Received - FMCRA Use Only
Action Date:	5/8/1995
Response Action Outcome:	A permanent solution has been achieved. Contamination has not been reduced to background.
Action Type:	Downgradient Property Status
Action Status:	Transmittal, Notice, or Notification Received
Action Date:	5/8/1995
Response Action Outcome:	A permanent solution has been achieved. Contamination has not been reduced to background.
Action Type:	RLFA
Action Status:	FOLOFF
Action Date:	6/20/1995
Response Action Outcome:	A permanent solution has been achieved. Contamination has not been reduced to background.
Action Type:	A Notice sent to a Potentially Responsible Party (PRP)
Action Status:	A MassDEP piece of correspondence was issued (approvals, NORs, etc.)
Action Date:	7/11/1994
Response Action Outcome:	A permanent solution has been achieved. Contamination has not been reduced to background.
Action Type:	Release Abatement Measure
Action Status:	Completion Statement Received
Action Date:	8/17/1995
Response Action Outcome:	A permanent solution has been achieved. Contamination has not been reduced to background.
Action Type:	Response Action Outcome - RAO
Action Status:	RAO Statement Received
Action Date:	8/17/1995
Response Action Outcome:	A permanent solution has been achieved. Contamination has not been reduced to background.
Action Type:	Downgradient Property Status
Action Status:	Action Status or AUL Terminated
Action Date:	9/28/1995
Response Action Outcome:	A permanent solution has been achieved. Contamination has not been reduced to background.
Action Type:	Response Action Outcome - RAO
Action Status:	RAO Statement Received
Action Date:	9/28/1995
Response Action Outcome:	A permanent solution has been achieved. Contamination has not been reduced to background.

Map ID
Direction
Distance
Elevation

MAP FINDINGS

Site

Database(s)

EDR ID Number
EPA ID Number

ABUTS 72 GARDNER ST (Continued)

S106508805

LUST:

Facility:

Release Tracking Number/Current Status: 3-0010303 / RAO
Status Date: 09/28/1995
Source Type: UST
Release Town: BOSTON
Notification Date: 12/14/1993
Category: 120 DY
Associated ID: Not reported
Phase: Not reported
Response Action Outcome: A2 - A permanent solution has been achieved. Contamination has not been reduced to background.
Oil Or Haz Material: Oil
Location Type: COMMERCIAL
Source: POTENTIAL
Source: UST

[Click here to access the MA DEP site for this facility:](#)

Chemicals:

Chemical: #2 FUEL OIL
Quantity: 50 parts per million
Chemical: TOTAL PETROLEUM HYDROCARBONS (TPH)
Quantity: 1100 milligrams per kilogram
Chemical: TOTAL PETROLEUM HYDROCARBONS (TPH)
Quantity: 97 milligrams per liter

Actions:

Action Type: Release Disposition
Action Status: Release or TOR Less than Reporting Requirement
Action Date: 12/14/1993
Response Action Outcome: A permanent solution has been achieved. Contamination has not been reduced to background.

Action Type: RNF
Action Status: Reportable Release under MGL 21E
Action Date: 2/22/1994
Response Action Outcome: A permanent solution has been achieved. Contamination has not been reduced to background.

Action Type: RLFA
Action Status: FOLOFF
Action Date: 2/25/2012
Response Action Outcome: A permanent solution has been achieved. Contamination has not been reduced to background.

Action Type: RLFA
Action Status: FOLOFF
Action Date: 5/15/1995
Response Action Outcome: A permanent solution has been achieved. Contamination has not been reduced to background.

Action Type: Release Disposition

Map ID
Direction
Distance
Elevation

MAP FINDINGS

Site

Database(s)

EDR ID Number
EPA ID Number

ABUTS 72 GARDNER ST (Continued)

S106508805

Action Status:	Reportable Release under MGL 21E
Action Date:	5/18/1995
Response Action Outcome:	A permanent solution has been achieved. Contamination has not been reduced to background.
Action Type:	RLFA
Action Status:	FOLOFF
Action Date:	5/18/1995
Response Action Outcome:	A permanent solution has been achieved. Contamination has not been reduced to background.
Action Type:	RLFA
Action Status:	FOLOFF
Action Date:	5/29/1995
Response Action Outcome:	A permanent solution has been achieved. Contamination has not been reduced to background.
Action Type:	RLFA
Action Status:	FOLOFF
Action Date:	5/8/1995
Response Action Outcome:	A permanent solution has been achieved. Contamination has not been reduced to background.
Action Type:	Downgradient Property Status
Action Status:	Fee Received - FMCRA Use Only
Action Date:	5/8/1995
Response Action Outcome:	A permanent solution has been achieved. Contamination has not been reduced to background.
Action Type:	Downgradient Property Status
Action Status:	Transmittal, Notice, or Notification Received
Action Date:	5/8/1995
Response Action Outcome:	A permanent solution has been achieved. Contamination has not been reduced to background.
Action Type:	RLFA
Action Status:	FOLOFF
Action Date:	6/20/1995
Response Action Outcome:	A permanent solution has been achieved. Contamination has not been reduced to background.
Action Type:	A Notice sent to a Potentially Responsible Party (PRP)
Action Status:	A MassDEP piece of correspondence was issued (approvals, NORs, etc.
Action Date:	7/11/1994
Response Action Outcome:	A permanent solution has been achieved. Contamination has not been reduced to background.
Action Type:	Release Abatement Measure
Action Status:	Completion Statement Received
Action Date:	8/17/1995
Response Action Outcome:	A permanent solution has been achieved. Contamination has not been reduced to background.
Action Type:	Response Action Outcome - RAO
Action Status:	RAO Statement Received
Action Date:	8/17/1995
Response Action Outcome:	A permanent solution has been achieved. Contamination has not been

Map ID
Direction
Distance
Elevation

MAP FINDINGS

Site

Database(s)

EDR ID Number
EPA ID Number

ABUTS 72 GARDNER ST (Continued)

S106508805

reduced to background.

Action Type: Downgradient Property Status
Action Status: Action Status or AUL Terminated
Action Date: 9/28/1995
Response Action Outcome: A permanent solution has been achieved. Contamination has not been reduced to background.

Action Type: Response Action Outcome - RAO
Action Status: RAO Statement Received
Action Date: 9/28/1995
Response Action Outcome: A permanent solution has been achieved. Contamination has not been reduced to background.

Facility:

Release Tracking Number/Current Status: 3-0012117 / RAO
Status Date: 08/17/1995
Source Type: UST
Release Town: BOSTON
Notification Date: 05/26/1995
Category: 120 DY
Associated ID: Not reported
Phase: Not reported
Response Action Outcome: A2 - A permanent solution has been achieved. Contamination has not been reduced to background.
Oil Or Haz Material: Oil
Location Type: RESIDENTIAL
Source: UST

[Click here to access the MA DEP site for this facility:](#)

Chemicals:

Chemical: TPH
Quantity: 4200 parts per million

Actions:

Action Type: Release Abatement Measure
Action Status: Written Plan Received
Action Date: 5/26/1995
Response Action Outcome: A permanent solution has been achieved. Contamination has not been reduced to background.

Action Type: Release Disposition
Action Status: Reportable Release under MGL 21E
Action Date: 5/26/1995
Response Action Outcome: A permanent solution has been achieved. Contamination has not been reduced to background.

Action Type: Release Abatement Measure
Action Status: Written Approval of Plan
Action Date: 6/16/1995
Response Action Outcome: A permanent solution has been achieved. Contamination has not been reduced to background.

Map ID
Direction
Distance
Elevation

MAP FINDINGS

Site

Database(s)

EDR ID Number
EPA ID Number

ABUTS 72 GARDNER ST (Continued)

S106508805

Action Type: A Notice sent to a Potentially Responsible Party (PRP)
Action Status: A MassDEP piece of correspondence was issued (approvals, NORs, etc.
Action Date: 7/26/1995
Response Action Outcome: A permanent solution has been achieved. Contamination has not been reduced to background.

Action Type: Release Abatement Measure
Action Status: Completion Statement Received
Action Date: 8/17/1995
Response Action Outcome: A permanent solution has been achieved. Contamination has not been reduced to background.

Action Type: Response Action Outcome - RAO
Action Status: RAO Statement Received
Action Date: 8/17/1995
Response Action Outcome: A permanent solution has been achieved. Contamination has not been reduced to background.

Release:

Release Tracking Number/Current Status: 3-0010303 / RAO
Primary ID: Not reported
Official City: BOSTON
Notification: 12/14/1993
Category: 120 DY
Status Date: 09/28/1995
Phase: Not reported
Response Action Outcome: A2 - A permanent solution has been achieved. Contamination has not been reduced to background.
Oil / Haz Material Type: Oil

[Click here to access the MA DEP site for this facility:](#)

Actions:

Action Type: Release Disposition
Action Status: Release or TOR Less than Reporting Requirement
Action Date: 12/14/1993
Response Action Outcome: A permanent solution has been achieved. Contamination has not been reduced to background.

Action Type: RNF
Action Status: Reportable Release under MGL 21E
Action Date: 2/22/1994
Response Action Outcome: A permanent solution has been achieved. Contamination has not been reduced to background.

Action Type: RLFA
Action Status: FOLOFF
Action Date: 2/25/2012
Response Action Outcome: A permanent solution has been achieved. Contamination has not been reduced to background.

Action Type: RLFA
Action Status: FOLOFF
Action Date: 5/15/1995
Response Action Outcome: A permanent solution has been achieved. Contamination has not been reduced to background.

Map ID
Direction
Distance
Elevation

MAP FINDINGS

Site

Database(s)

EDR ID Number
EPA ID Number

ABUTS 72 GARDNER ST (Continued)

S106508805

reduced to background.

Action Type: Release Disposition
Action Status: Reportable Release under MGL 21E
Action Date: 5/18/1995
Response Action Outcome: A permanent solution has been achieved. Contamination has not been reduced to background.

Action Type: RLFA
Action Status: FOLOFF
Action Date: 5/18/1995
Response Action Outcome: A permanent solution has been achieved. Contamination has not been reduced to background.

Action Type: RLFA
Action Status: FOLOFF
Action Date: 5/29/1995
Response Action Outcome: A permanent solution has been achieved. Contamination has not been reduced to background.

Action Type: RLFA
Action Status: FOLOFF
Action Date: 5/8/1995
Response Action Outcome: A permanent solution has been achieved. Contamination has not been reduced to background.

Action Type: Downgradient Property Status
Action Status: Fee Received - FMCRA Use Only
Action Date: 5/8/1995
Response Action Outcome: A permanent solution has been achieved. Contamination has not been reduced to background.

Action Type: Downgradient Property Status
Action Status: Transmittal, Notice, or Notification Received
Action Date: 5/8/1995
Response Action Outcome: A permanent solution has been achieved. Contamination has not been reduced to background.

Action Type: RLFA
Action Status: FOLOFF
Action Date: 6/20/1995
Response Action Outcome: A permanent solution has been achieved. Contamination has not been reduced to background.

Action Type: A Notice sent to a Potentially Responsible Party (PRP)
Action Status: A MassDEP piece of correspondence was issued (approvals, NORs, etc.)
Action Date: 7/11/1994
Response Action Outcome: A permanent solution has been achieved. Contamination has not been reduced to background.

Action Type: Release Abatement Measure
Action Status: Completion Statement Received
Action Date: 8/17/1995
Response Action Outcome: A permanent solution has been achieved. Contamination has not been reduced to background.

Action Type: Response Action Outcome - RAO

Map ID
Direction
Distance
Elevation

MAP FINDINGS

Site

Database(s)

EDR ID Number
EPA ID Number

ABUTS 72 GARDNER ST (Continued)

S106508805

Action Status: RAO Statement Received
Action Date: 8/17/1995
Response Action Outcome: A permanent solution has been achieved. Contamination has not been reduced to background.

Action Type: Downgradient Property Status
Action Status: Action Status or AUL Terminated
Action Date: 9/28/1995
Response Action Outcome: A permanent solution has been achieved. Contamination has not been reduced to background.

Action Type: Response Action Outcome - RAO
Action Status: RAO Statement Received
Action Date: 9/28/1995
Response Action Outcome: A permanent solution has been achieved. Contamination has not been reduced to background.

Chemicals:
Chemical: #2 FUEL OIL
Quantity: 50 parts per million
Chemical: TOTAL PETROLEUM HYDROCARBONS (TPH)
Quantity: 1100 milligrams per kilogram
Chemical: TOTAL PETROLEUM HYDROCARBONS (TPH)
Quantity: 97 milligrams per liter
Location Type: COMMERCIAL
Source: POTENTIAL
Source: UST

Release Tracking Number/Current Status: 3-0012117 / RAO
Primary ID: Not reported
Official City: BOSTON
Notification: 05/26/1995
Category: 120 DY
Status Date: 08/17/1995
Phase: Not reported
Response Action Outcome: A2 - A permanent solution has been achieved. Contamination has not been reduced to background.
Oil / Haz Material Type: Oil

[Click here to access the MA DEP site for this facility:](#)

Actions:

Action Type: Release Abatement Measure
Action Status: Written Plan Received
Action Date: 5/26/1995
Response Action Outcome: A permanent solution has been achieved. Contamination has not been reduced to background.

Action Type: Release Disposition
Action Status: Reportable Release under MGL 21E
Action Date: 5/26/1995
Response Action Outcome: A permanent solution has been achieved. Contamination has not been reduced to background.

Action Type: Release Abatement Measure
Action Status: Written Approval of Plan

Map ID
Direction
Distance
Elevation

MAP FINDINGS

Site

Database(s)

EDR ID Number
EPA ID Number

ABUTS 72 GARDNER ST (Continued)

S106508805

Action Date: 6/16/1995
Response Action Outcome: A permanent solution has been achieved. Contamination has not been reduced to background.

Action Type: A Notice sent to a Potentially Responsible Party (PRP)
Action Status: A MassDEP piece of correspondence was issued (approvals, NORs, etc.)
Action Date: 7/26/1995
Response Action Outcome: A permanent solution has been achieved. Contamination has not been reduced to background.

Action Type: Release Abatement Measure
Action Status: Completion Statement Received
Action Date: 8/17/1995
Response Action Outcome: A permanent solution has been achieved. Contamination has not been reduced to background.

Action Type: Response Action Outcome - RAO
Action Status: RAO Statement Received
Action Date: 8/17/1995
Response Action Outcome: A permanent solution has been achieved. Contamination has not been reduced to background.

Chemicals:
Chemical: TPH
Quantity: 4200 parts per million
Location Type: RESIDENTIAL
Source: UST

AP223
North
1/2-1
0.975 mi.
5149 ft.

SUNSHINE LAUNDRY
40 RUGG RD
ALLSTON, MA 02134
Site 4 of 5 in cluster AP

MA SHWS **S106510398**
MA LUST **N/A**
MA RELEASE
MA ENF

Relative: SHWS:
Lower Release Tracking Number/Current Status: 3-0000506 / TIERI
Release Town: BOSTON
Actual: Notification Date: 05/28/1986
26 ft. Category: NONE
Associated ID: 3-0000506
Current Status: **TIERI**
Status Date: 06/26/2014
Phase: PHASE IV
Response Action Outcome: -
Oil Or Haz Material: Not reported
Location Type: RESIDENTIAL
Location Type: COMMERCIAL

[Click here to access the MA DEP site for this facility:](#)

Chemicals:
Chemical: UNKNOWN
Quantity: Not reported

Actions:
Action Type: Compliance and Enforcement Action

Map ID
Direction
Distance
Elevation

MAP FINDINGS

Site

Database(s)

EDR ID Number
EPA ID Number

SUNSHINE LAUNDRY (Continued)

S106510398

Action Status:	Interim Deadline Letter Issued
Action Date:	1/21/2003
Response Action Outcome:	Not reported
Action Type:	A Notice sent to a Potentially Responsible Party (PRP)
Action Status:	A MassDEP piece of correspondence was issued (approvals, NORs, etc.)
Action Date:	1/21/2003
Response Action Outcome:	Not reported
Action Type:	Immediate Response Action
Action Status:	Status or Interim Report Received
Action Date:	1/23/2009
Response Action Outcome:	Not reported
Action Type:	Immediate Response Action
Action Status:	Modified Revised or Updated Plan Received
Action Date:	1/23/2009
Response Action Outcome:	Not reported
Action Type:	Immediate Response Action
Action Status:	Status or Interim Report Received
Action Date:	1/25/2007
Response Action Outcome:	Not reported
Action Type:	Immediate Response Action
Action Status:	RMRINT
Action Date:	1/30/2009
Response Action Outcome:	Not reported
Action Type:	Immediate Response Action
Action Status:	RMRINT
Action Date:	1/31/2008
Response Action Outcome:	Not reported
Action Type:	Immediate Response Action
Action Status:	Status or Interim Report Received
Action Date:	1/31/2008
Response Action Outcome:	Not reported
Action Type:	Immediate Response Action
Action Status:	Imminent Hazard Evaluation Received
Action Date:	1/31/2008
Response Action Outcome:	Not reported
Action Type:	Phase 2
Action Status:	Completion Statement Received
Action Date:	1/31/2011
Response Action Outcome:	Not reported
Action Type:	Phase 3
Action Status:	Completion Statement Received
Action Date:	1/31/2011
Response Action Outcome:	Not reported
Action Type:	FTLI
Action Status:	APPACC
Action Date:	10/21/2011

Map ID
Direction
Distance
Elevation

MAP FINDINGS

Site

Database(s)

EDR ID Number
EPA ID Number

SUNSHINE LAUNDRY (Continued)

S106510398

Response Action Outcome:	Not reported
Action Type:	RLFA
Action Status:	FOLOFF
Action Date:	10/23/2007
Response Action Outcome:	Not reported
Action Type:	An activity type that is related to an Audit
Action Status:	NAFVIO
Action Date:	10/23/2008
Response Action Outcome:	Not reported
Action Type:	An activity type that is related to an Audit
Action Status:	Interim Deadline Letter Issued
Action Date:	10/23/2008
Response Action Outcome:	Not reported
Action Type:	Immediate Response Action
Action Status:	Modified Revised or Updated Plan Received
Action Date:	10/26/2007
Response Action Outcome:	Not reported
Action Type:	Immediate Response Action
Action Status:	RMRINT
Action Date:	10/26/2007
Response Action Outcome:	Not reported
Action Type:	Immediate Response Action
Action Status:	Status or Interim Report Received
Action Date:	10/26/2007
Response Action Outcome:	Not reported
Action Type:	Immediate Response Action
Action Status:	Imminent Hazard Evaluation Received
Action Date:	10/26/2007
Response Action Outcome:	Not reported
Action Type:	Immediate Response Action
Action Status:	Written Approval of Plan
Action Date:	10/5/2009
Response Action Outcome:	Not reported
Action Type:	Compliance and Enforcement Action
Action Status:	Amendment Received or Issued
Action Date:	11/1/2007
Response Action Outcome:	Not reported
Action Type:	Compliance and Enforcement Action
Action Status:	Amendment Received or Issued
Action Date:	11/17/2009
Response Action Outcome:	Not reported
Action Type:	Immediate Response Action
Action Status:	Imminent Hazard Evaluation Received
Action Date:	11/30/2007
Response Action Outcome:	Not reported

Map ID
Direction
Distance
Elevation

MAP FINDINGS

Site

Database(s)

EDR ID Number
EPA ID Number

SUNSHINE LAUNDRY (Continued)

S106510398

Action Type:	Immediate Response Action
Action Status:	RMRINT
Action Date:	11/30/2007
Response Action Outcome:	Not reported
Action Type:	RLFA
Action Status:	FLDRAN
Action Date:	11/8/2006
Response Action Outcome:	Not reported
Action Type:	Immediate Response Action
Action Status:	Modified Revised or Updated Plan Received
Action Date:	12/1/2006
Response Action Outcome:	Not reported
Action Type:	Immediate Response Action
Action Status:	Written Approval of Plan
Action Date:	12/18/2007
Response Action Outcome:	Not reported
Action Type:	Compliance and Enforcement Action
Action Status:	Interim Deadline Letter Issued
Action Date:	12/22/2006
Response Action Outcome:	Not reported
Action Type:	Immediate Response Action
Action Status:	Written Approval of Plan
Action Date:	12/22/2006
Response Action Outcome:	Not reported
Action Type:	Immediate Response Action
Action Status:	RMRINT
Action Date:	12/28/2007
Response Action Outcome:	Not reported
Action Type:	Immediate Response Action
Action Status:	Imminent Hazard Evaluation Received
Action Date:	12/28/2007
Response Action Outcome:	Not reported
Action Type:	FTLI
Action Status:	Action Status or AUL Terminated
Action Date:	12/3/2012
Response Action Outcome:	Not reported
Action Type:	Immediate Response Action
Action Status:	RMRINT
Action Date:	12/30/2008
Response Action Outcome:	Not reported
Action Type:	RLFA
Action Status:	FOLOFF
Action Date:	2/11/2010
Response Action Outcome:	Not reported
Action Type:	Immediate Response Action
Action Status:	Modified Revised or Updated Plan Received

Map ID
Direction
Distance
Elevation

MAP FINDINGS

Site

Database(s)

EDR ID Number
EPA ID Number

SUNSHINE LAUNDRY (Continued)

S106510398

Action Date:	2/26/2007
Response Action Outcome:	Not reported
Action Type:	Immediate Response Action
Action Status:	Status or Interim Report Received
Action Date:	2/26/2007
Response Action Outcome:	Not reported
Action Type:	Release Abatement Measure
Action Status:	Written Plan Received
Action Date:	2/26/2018
Response Action Outcome:	Not reported
Action Type:	Release Abatement Measure
Action Status:	Level I - Technical Screen Audit
Action Date:	2/26/2018
Response Action Outcome:	Not reported
Action Type:	Immediate Response Action
Action Status:	Imminent Hazard Evaluation Received
Action Date:	2/29/2008
Response Action Outcome:	Not reported
Action Type:	Immediate Response Action
Action Status:	RMRINT
Action Date:	2/29/2008
Response Action Outcome:	Not reported
Action Type:	Compliance and Enforcement Action
Action Status:	Notice of Enforcement Conference
Action Date:	2/7/2007
Response Action Outcome:	Not reported
Action Type:	Compliance and Enforcement Action
Action Status:	Interim Deadline Letter Issued
Action Date:	3/16/2007
Response Action Outcome:	Not reported
Action Type:	Immediate Response Action
Action Status:	Written Approval of Plan
Action Date:	3/16/2007
Response Action Outcome:	Not reported
Action Type:	Immediate Response Action
Action Status:	Status or Interim Report Received
Action Date:	3/20/2008
Response Action Outcome:	Not reported
Action Type:	Immediate Response Action
Action Status:	Imminent Hazard Evaluation Received
Action Date:	3/20/2008
Response Action Outcome:	Not reported
Action Type:	Immediate Response Action
Action Status:	RMRINT
Action Date:	3/20/2008
Response Action Outcome:	Not reported

Map ID
Direction
Distance
Elevation

MAP FINDINGS

Site

Database(s)

EDR ID Number
EPA ID Number

SUNSHINE LAUNDRY (Continued)

S106510398

Action Type:	Immediate Response Action
Action Status:	Imminent Hazard Evaluation Received
Action Date:	3/28/2009
Response Action Outcome:	Not reported
Action Type:	Immediate Response Action
Action Status:	Modified Revised or Updated Plan Received
Action Date:	3/28/2009
Response Action Outcome:	Not reported
Action Type:	Immediate Response Action
Action Status:	Status or Interim Report Received
Action Date:	3/28/2009
Response Action Outcome:	Not reported
Action Type:	Immediate Response Action
Action Status:	RMRINT
Action Date:	3/28/2009
Response Action Outcome:	Not reported
Action Type:	A Notice sent to a Potentially Responsible Party (PRP)
Action Status:	A MassDEP piece of correspondence was issued (approvals, NORs, etc.)
Action Date:	3/30/2006
Response Action Outcome:	Not reported
Action Type:	Compliance and Enforcement Action
Action Status:	Interim Deadline Letter Issued
Action Date:	3/30/2006
Response Action Outcome:	Not reported
Action Type:	Tier Classification
Action Status:	Legal Notice Published
Action Date:	4/10/2007
Response Action Outcome:	Not reported
Action Type:	Tier Classification
Action Status:	Transmittal, Notice, or Notification Received
Action Date:	4/10/2007
Response Action Outcome:	Not reported
Action Type:	Tier Classification
Action Status:	Tier 1C Classification
Action Date:	4/10/2007
Response Action Outcome:	Not reported
Action Type:	Tier Classification
Action Status:	RTN Linked to TCLASS Via Tier Classification Submittal
Action Date:	4/10/2007
Response Action Outcome:	Not reported
Action Type:	Phase 1
Action Status:	Completion Statement Received
Action Date:	4/10/2007
Response Action Outcome:	Not reported
Action Type:	Compliance and Enforcement Action
Action Status:	Interim Deadline Letter Issued

Map ID
Direction
Distance
Elevation

MAP FINDINGS

Site

Database(s)

EDR ID Number
EPA ID Number

SUNSHINE LAUNDRY (Continued)

S106510398

Action Date:	4/22/2009
Response Action Outcome:	Not reported
Action Type:	Immediate Response Action
Action Status:	Written Approval of Plan
Action Date:	4/22/2009
Response Action Outcome:	Not reported
Action Type:	Immediate Response Action
Action Status:	RMRINT
Action Date:	4/30/2008
Response Action Outcome:	Not reported
Action Type:	Immediate Response Action
Action Status:	Status or Interim Report Received
Action Date:	4/30/2008
Response Action Outcome:	Not reported
Action Type:	Immediate Response Action
Action Status:	Imminent Hazard Evaluation Received
Action Date:	4/30/2008
Response Action Outcome:	Not reported
Action Type:	Compliance and Enforcement Action
Action Status:	Interim Deadline Letter Issued
Action Date:	5/19/2009
Response Action Outcome:	Not reported
Action Type:	Compliance and Enforcement Action
Action Status:	Amendment Received or Issued
Action Date:	5/21/2009
Response Action Outcome:	Not reported
Action Type:	Compliance and Enforcement Action
Action Status:	ACOP
Action Date:	5/24/2007
Response Action Outcome:	Not reported
Action Type:	Immediate Response Action
Action Status:	Written Approval of Plan
Action Date:	5/25/2006
Response Action Outcome:	Not reported
Action Type:	Tier Classification
Action Status:	Permit Effective Date
Action Date:	5/26/2007
Response Action Outcome:	Not reported
Action Type:	FTLI
Action Status:	APPACC
Action Date:	5/26/2011
Response Action Outcome:	Not reported
Action Type:	A Notice sent to a Potentially Responsible Party (PRP)
Action Status:	A MassDEP piece of correspondence was issued (approvals, NORs, etc.)
Action Date:	5/28/1986
Response Action Outcome:	Not reported

Map ID
Direction
Distance
Elevation

MAP FINDINGS

Site

Database(s)

EDR ID Number
EPA ID Number

SUNSHINE LAUNDRY (Continued)

S106510398

Action Type:	Release Disposition
Action Status:	Valid Transition Site
Action Date:	5/28/1986
Response Action Outcome:	Not reported
Action Type:	Immediate Response Action
Action Status:	RMRINT
Action Date:	5/30/2008
Response Action Outcome:	Not reported
Action Type:	Immediate Response Action
Action Status:	Imminent Hazard Evaluation Received
Action Date:	5/30/2008
Response Action Outcome:	Not reported
Action Type:	Immediate Response Action
Action Status:	Written Plan Received
Action Date:	5/5/2006
Response Action Outcome:	Not reported
Action Type:	Immediate Response Action
Action Status:	RMRINI
Action Date:	6/1/2007
Response Action Outcome:	Not reported
Action Type:	Phase 2
Action Status:	Scope of Work Received
Action Date:	6/26/2014
Response Action Outcome:	Not reported
Action Type:	Phase 1
Action Status:	Completion Statement Received
Action Date:	6/26/2014
Response Action Outcome:	Not reported
Action Type:	Tier Classification
Action Status:	TIER1
Action Date:	6/26/2014
Response Action Outcome:	Not reported
Action Type:	Tier Classification
Action Status:	Revised Statement or Transmittal Received
Action Date:	6/26/2014
Response Action Outcome:	Not reported
Action Type:	Tier Classification
Action Status:	EPETOP
Action Date:	6/26/2014
Response Action Outcome:	Not reported
Action Type:	Phase 2
Action Status:	Completion Statement Received
Action Date:	6/26/2017
Response Action Outcome:	Not reported
Action Type:	Phase 3
Action Status:	Completion Statement Received

Map ID
Direction
Distance
Elevation

MAP FINDINGS

Site

Database(s)

EDR ID Number
EPA ID Number

SUNSHINE LAUNDRY (Continued)

S106510398

Action Date:	6/26/2018
Response Action Outcome:	Not reported
Action Type:	Phase 4
Action Status:	Written Plan Received
Action Date:	6/26/2018
Response Action Outcome:	Not reported
Action Type:	Compliance and Enforcement Action
Action Status:	Interim Deadline Letter Issued
Action Date:	6/27/2006
Response Action Outcome:	Not reported
Action Type:	Immediate Response Action
Action Status:	Imminent Hazard Evaluation Received
Action Date:	6/27/2008
Response Action Outcome:	Not reported
Action Type:	Immediate Response Action
Action Status:	RMRINT
Action Date:	6/27/2008
Response Action Outcome:	Not reported
Action Type:	Immediate Response Action
Action Status:	RMRINT
Action Date:	6/29/2007
Response Action Outcome:	Not reported
Action Type:	Immediate Response Action
Action Status:	Modified Revised or Updated Plan Received
Action Date:	6/29/2007
Response Action Outcome:	Not reported
Action Type:	Immediate Response Action
Action Status:	RMRINT
Action Date:	6/30/2009
Response Action Outcome:	Not reported
Action Type:	FTLI
Action Status:	APPREC
Action Date:	6/4/2010
Response Action Outcome:	Not reported
Action Type:	Immediate Response Action
Action Status:	Modified Revised or Updated Plan Received
Action Date:	7/13/2009
Response Action Outcome:	Not reported
Action Type:	Tier Classification
Action Status:	Legal Notice Published
Action Date:	7/21/2014
Response Action Outcome:	Not reported
Action Type:	A Notice sent to a Potentially Responsible Party (PRP)
Action Status:	A MassDEP piece of correspondence was issued (approvals, NORs, etc.)
Action Date:	7/22/2014
Response Action Outcome:	Not reported

Map ID
Direction
Distance
Elevation

MAP FINDINGS

Site

Database(s)

EDR ID Number
EPA ID Number

SUNSHINE LAUNDRY (Continued)

S106510398

Action Type: Tier Classification
Action Status: RTN Linked to TCLASS Via Tier Classification Submittal
Action Date: 7/24/2009
Response Action Outcome: Not reported

Action Type: FTLI
Action Status: APPREC
Action Date: 7/28/2011
Response Action Outcome: Not reported

Action Type: Immediate Response Action
Action Status: RMRINT
Action Date: 7/30/2007
Response Action Outcome: Not reported

Action Type: Immediate Response Action
Action Status: Imminent Hazard Evaluation Received
Action Date: 7/30/2008
Response Action Outcome: Not reported

Action Type: Immediate Response Action
Action Status: RMRINT
Action Date: 7/30/2008
Response Action Outcome: Not reported

Action Type: Partial RAO for this RTN
Action Status: PSCRCD
Action Date: 7/7/2017
Response Action Outcome: Not reported

Action Type: Immediate Response Action
Action Status: Level I - Technical Screen Audit
Action Date: 8/21/2008
Response Action Outcome: Not reported

Action Type: Immediate Response Action
Action Status: RMRINT
Action Date: 8/30/2007
Response Action Outcome: Not reported

Action Type: Immediate Response Action
Action Status: Written Approval of Plan
Action Date: 8/6/2007
Response Action Outcome: Not reported

Action Type: Immediate Response Action
Action Status: Status or Interim Report Received
Action Date: 9/1/2006
Response Action Outcome: Not reported

Action Type: Immediate Response Action
Action Status: Imminent Hazard Evaluation Received
Action Date: 9/1/2006
Response Action Outcome: Not reported

Action Type: Immediate Response Action
Action Status: Status or Interim Report Received

Map ID
Direction
Distance
Elevation

MAP FINDINGS

Site

Database(s)

EDR ID Number
EPA ID Number

SUNSHINE LAUNDRY (Continued)

S106510398

Action Date:	9/28/2007
Response Action Outcome:	Not reported
Action Type:	Immediate Response Action
Action Status:	RMRINT
Action Date:	9/28/2007
Response Action Outcome:	Not reported
Action Type:	Immediate Response Action
Action Status:	Imminent Hazard Evaluation Received
Action Date:	9/28/2007
Response Action Outcome:	Not reported
Action Type:	Immediate Response Action
Action Status:	Status or Interim Report Received
Action Date:	9/29/2008
Response Action Outcome:	Not reported
Action Type:	Tier Classification
Action Status:	RTN Linked to TCLASS Via IRA Completion Statement
Action Date:	9/29/2008
Response Action Outcome:	Not reported
Action Type:	Immediate Response Action
Action Status:	RMRINT
Action Date:	9/29/2008
Response Action Outcome:	Not reported
Action Type:	Immediate Response Action
Action Status:	Imminent Hazard Evaluation Received
Action Date:	9/29/2008
Response Action Outcome:	Not reported
Action Type:	Immediate Response Action
Action Status:	Modified Revised or Updated Plan Received
Action Date:	9/29/2008
Response Action Outcome:	Not reported
Action Type:	BWS03
Action Status:	APPROV
Action Date:	Not reported
Response Action Outcome:	Not reported

LUST:

Facility:

Release Tracking Number/Current Status:	3-0026104 / RAONR
Status Date:	06/26/2014
Source Type:	UST
Release Town:	BOSTON
Notification Date:	07/28/2006
Category:	72 HR
Associated ID:	Not reported
Phase:	PHASE II
Response Action Outcome:	-
Oil Or Haz Material:	Oil

Map ID
Direction
Distance
Elevation

MAP FINDINGS

Site

Database(s)

EDR ID Number
EPA ID Number

SUNSHINE LAUNDRY (Continued)

S106510398

Location Type: RESIDENTIAL
Location Type: COMMERCIAL
Location Type: INDUSTRIAL
Source: UST

[Click here to access the MA DEP site for this facility:](#)

Chemicals:

Chemical: #6 FUEL OIL
Quantity: 1.6 inches

Actions:

Action Type: Immediate Response Action
Action Status: Completion Statement Received
Action Date: 1/18/2008
Response Action Outcome: Not reported

Action Type: FTLI
Action Status: APPACC
Action Date: 10/21/2011
Response Action Outcome: Not reported

Action Type: Compliance and Enforcement Action
Action Status: Amendment Received or Issued
Action Date: 11/1/2007
Response Action Outcome: Not reported

Action Type: Immediate Response Action
Action Status: Status or Interim Report Received
Action Date: 11/22/2006
Response Action Outcome: Not reported

Action Type: Immediate Response Action
Action Status: Status or Interim Report Received
Action Date: 11/27/2007
Response Action Outcome: Not reported

Action Type: FTLI
Action Status: Action Status or AUL Terminated
Action Date: 12/3/2012
Response Action Outcome: Not reported

Action Type: Compliance and Enforcement Action
Action Status: Notice of Enforcement Conference
Action Date: 2/7/2007
Response Action Outcome: Not reported

Action Type: Phase 1
Action Status: Completion Statement Received
Action Date: 3/30/2007
Response Action Outcome: Not reported

Action Type: Tier Classification
Action Status: Transmittal, Notice, or Notification Received
Action Date: 4/10/2007

Map ID
Direction
Distance
Elevation

MAP FINDINGS

Site

Database(s)

EDR ID Number
EPA ID Number

SUNSHINE LAUNDRY (Continued)

S106510398

Response Action Outcome:	Not reported
Action Type:	Tier Classification
Action Status:	Tier 1C Classification
Action Date:	4/10/2007
Response Action Outcome:	Not reported
Action Type:	Tier Classification
Action Status:	RTN Linked to TCLASS Via Tier Classification Submittal
Action Date:	4/10/2007
Response Action Outcome:	Not reported
Action Type:	Tier Classification
Action Status:	Legal Notice Published
Action Date:	4/10/2007
Response Action Outcome:	Not reported
Action Type:	Immediate Response Action
Action Status:	Status or Interim Report Received
Action Date:	5/22/2007
Response Action Outcome:	Not reported
Action Type:	Compliance and Enforcement Action
Action Status:	ACOP
Action Date:	5/24/2007
Response Action Outcome:	Not reported
Action Type:	Tier Classification
Action Status:	Permit Effective Date
Action Date:	5/26/2007
Response Action Outcome:	Not reported
Action Type:	FTLI
Action Status:	APPACC
Action Date:	5/26/2011
Response Action Outcome:	Not reported
Action Type:	RAO Not Required
Action Status:	Linked to a Tier Classified Site
Action Date:	6/26/2014
Response Action Outcome:	Not reported
Action Type:	Tier Classification
Action Status:	TIERI
Action Date:	6/26/2014
Response Action Outcome:	Not reported
Action Type:	Tier Classification
Action Status:	Revised Statement or Transmittal Received
Action Date:	6/26/2014
Response Action Outcome:	Not reported
Action Type:	Tier Classification
Action Status:	EPETOP
Action Date:	6/26/2014
Response Action Outcome:	Not reported

Map ID
Direction
Distance
Elevation

MAP FINDINGS

Site

Database(s)

EDR ID Number
EPA ID Number

SUNSHINE LAUNDRY (Continued)

S106510398

Action Type:	FTLI
Action Status:	APPREC
Action Date:	6/4/2010
Response Action Outcome:	Not reported
Action Type:	A Notice sent to a Potentially Responsible Party (PRP)
Action Status:	ALSENT
Action Date:	6/7/2007
Response Action Outcome:	Not reported
Action Type:	Tier Classification
Action Status:	Legal Notice Published
Action Date:	7/21/2014
Response Action Outcome:	Not reported
Action Type:	Tier Classification
Action Status:	RTN Linked to TCLASS Via Tier Classification Submittal
Action Date:	7/24/2009
Response Action Outcome:	Not reported
Action Type:	RAO Not Required
Action Status:	Linked to a Tier Classified Site
Action Date:	7/24/2009
Response Action Outcome:	Not reported
Action Type:	Immediate Response Action
Action Status:	Oral Approval of Plan or Action
Action Date:	7/28/2006
Response Action Outcome:	Not reported
Action Type:	Release Disposition
Action Status:	Reportable Release under MGL 21E
Action Date:	7/28/2006
Response Action Outcome:	Not reported
Action Type:	FTLI
Action Status:	APPREC
Action Date:	7/28/2011
Response Action Outcome:	Not reported
Action Type:	Tier Classification
Action Status:	Tier 2 Classification
Action Date:	7/30/2007
Response Action Outcome:	Not reported
Action Type:	Tier Classification
Action Status:	Transmittal, Notice, or Notification Received
Action Date:	7/30/2007
Response Action Outcome:	Not reported
Action Type:	A Notice sent to a Potentially Responsible Party (PRP)
Action Status:	A MassDEP piece of correspondence was issued (approvals, NORs, etc.)
Action Date:	8/3/2006
Response Action Outcome:	Not reported
Action Type:	Immediate Response Action
Action Status:	Written Plan Received

Map ID
Direction
Distance
Elevation

MAP FINDINGS

Site

Database(s)

EDR ID Number
EPA ID Number

SUNSHINE LAUNDRY (Continued)

S106510398

Action Date: 9/13/2006
Response Action Outcome: Not reported

Action Type: RNF
Action Status: Reportable Release under MGL 21E
Action Date: 9/13/2006
Response Action Outcome: Not reported

Action Type: Immediate Response Action
Action Status: Modified Revised or Updated Plan Received
Action Date: 9/25/2007
Response Action Outcome: Not reported

Action Type: Tier Classification
Action Status: RTN Linked to TCLASS Via IRA Completion Statement
Action Date: 9/29/2008
Response Action Outcome: Not reported

Release:

Release Tracking Number/Current Status: 3-0000506 / TIER I
Primary ID: 3-0000506
Official City: BOSTON
Notification: 05/28/1986
Category: NONE
Status Date: 06/26/2014
Phase: PHASE IV
Response Action Outcome: -
Oil / Haz Material Type: Not reported

[Click here to access the MA DEP site for this facility:](#)

Actions:

Action Type: Compliance and Enforcement Action
Action Status: Interim Deadline Letter Issued
Action Date: 1/21/2003
Response Action Outcome: Not reported

Action Type: A Notice sent to a Potentially Responsible Party (PRP)
Action Status: A MassDEP piece of correspondence was issued (approvals, NORs, etc.)
Action Date: 1/21/2003
Response Action Outcome: Not reported

Action Type: Immediate Response Action
Action Status: Status or Interim Report Received
Action Date: 1/23/2009
Response Action Outcome: Not reported

Action Type: Immediate Response Action
Action Status: Modified Revised or Updated Plan Received
Action Date: 1/23/2009
Response Action Outcome: Not reported

Action Type: Immediate Response Action
Action Status: Status or Interim Report Received
Action Date: 1/25/2007

Map ID
Direction
Distance
Elevation

MAP FINDINGS

Site

Database(s)

EDR ID Number
EPA ID Number

SUNSHINE LAUNDRY (Continued)

S106510398

Response Action Outcome:	Not reported
Action Type:	Immediate Response Action
Action Status:	RMRINT
Action Date:	1/30/2009
Response Action Outcome:	Not reported
Action Type:	Immediate Response Action
Action Status:	RMRINT
Action Date:	1/31/2008
Response Action Outcome:	Not reported
Action Type:	Immediate Response Action
Action Status:	Status or Interim Report Received
Action Date:	1/31/2008
Response Action Outcome:	Not reported
Action Type:	Immediate Response Action
Action Status:	Imminent Hazard Evaluation Received
Action Date:	1/31/2008
Response Action Outcome:	Not reported
Action Type:	Phase 2
Action Status:	Completion Statement Received
Action Date:	1/31/2011
Response Action Outcome:	Not reported
Action Type:	Phase 3
Action Status:	Completion Statement Received
Action Date:	1/31/2011
Response Action Outcome:	Not reported
Action Type:	FTLI
Action Status:	APPACC
Action Date:	10/21/2011
Response Action Outcome:	Not reported
Action Type:	RLFA
Action Status:	FOLOFF
Action Date:	10/23/2007
Response Action Outcome:	Not reported
Action Type:	An activity type that is related to an Audit
Action Status:	NAFVIO
Action Date:	10/23/2008
Response Action Outcome:	Not reported
Action Type:	An activity type that is related to an Audit
Action Status:	Interim Deadline Letter Issued
Action Date:	10/23/2008
Response Action Outcome:	Not reported
Action Type:	Immediate Response Action
Action Status:	Modified Revised or Updated Plan Received
Action Date:	10/26/2007
Response Action Outcome:	Not reported

Map ID
Direction
Distance
Elevation

MAP FINDINGS

Site

Database(s)

EDR ID Number
EPA ID Number

SUNSHINE LAUNDRY (Continued)

S106510398

Action Type:	Immediate Response Action
Action Status:	RMRINT
Action Date:	10/26/2007
Response Action Outcome:	Not reported
Action Type:	Immediate Response Action
Action Status:	Status or Interim Report Received
Action Date:	10/26/2007
Response Action Outcome:	Not reported
Action Type:	Immediate Response Action
Action Status:	Imminent Hazard Evaluation Received
Action Date:	10/26/2007
Response Action Outcome:	Not reported
Action Type:	Immediate Response Action
Action Status:	Written Approval of Plan
Action Date:	10/5/2009
Response Action Outcome:	Not reported
Action Type:	Compliance and Enforcement Action
Action Status:	Amendment Received or Issued
Action Date:	11/1/2007
Response Action Outcome:	Not reported
Action Type:	Compliance and Enforcement Action
Action Status:	Amendment Received or Issued
Action Date:	11/17/2009
Response Action Outcome:	Not reported
Action Type:	Immediate Response Action
Action Status:	Imminent Hazard Evaluation Received
Action Date:	11/30/2007
Response Action Outcome:	Not reported
Action Type:	Immediate Response Action
Action Status:	RMRINT
Action Date:	11/30/2007
Response Action Outcome:	Not reported
Action Type:	RLFA
Action Status:	FLDRAN
Action Date:	11/8/2006
Response Action Outcome:	Not reported
Action Type:	Immediate Response Action
Action Status:	Modified Revised or Updated Plan Received
Action Date:	12/1/2006
Response Action Outcome:	Not reported
Action Type:	Immediate Response Action
Action Status:	Written Approval of Plan
Action Date:	12/18/2007
Response Action Outcome:	Not reported
Action Type:	Compliance and Enforcement Action
Action Status:	Interim Deadline Letter Issued

Map ID
Direction
Distance
Elevation

MAP FINDINGS

Site

Database(s)

EDR ID Number
EPA ID Number

SUNSHINE LAUNDRY (Continued)

S106510398

Action Date:	12/22/2006
Response Action Outcome:	Not reported
Action Type:	Immediate Response Action
Action Status:	Written Approval of Plan
Action Date:	12/22/2006
Response Action Outcome:	Not reported
Action Type:	Immediate Response Action
Action Status:	RMRINT
Action Date:	12/28/2007
Response Action Outcome:	Not reported
Action Type:	Immediate Response Action
Action Status:	Imminent Hazard Evaluation Received
Action Date:	12/28/2007
Response Action Outcome:	Not reported
Action Type:	FTLI
Action Status:	Action Status or AUL Terminated
Action Date:	12/3/2012
Response Action Outcome:	Not reported
Action Type:	Immediate Response Action
Action Status:	RMRINT
Action Date:	12/30/2008
Response Action Outcome:	Not reported
Action Type:	RLFA
Action Status:	FOLOFF
Action Date:	2/11/2010
Response Action Outcome:	Not reported
Action Type:	Immediate Response Action
Action Status:	Modified Revised or Updated Plan Received
Action Date:	2/26/2007
Response Action Outcome:	Not reported
Action Type:	Immediate Response Action
Action Status:	Status or Interim Report Received
Action Date:	2/26/2007
Response Action Outcome:	Not reported
Action Type:	Release Abatement Measure
Action Status:	Written Plan Received
Action Date:	2/26/2018
Response Action Outcome:	Not reported
Action Type:	Release Abatement Measure
Action Status:	Level I - Technical Screen Audit
Action Date:	2/26/2018
Response Action Outcome:	Not reported
Action Type:	Immediate Response Action
Action Status:	Imminent Hazard Evaluation Received
Action Date:	2/29/2008
Response Action Outcome:	Not reported

Map ID
Direction
Distance
Elevation

MAP FINDINGS

Site

Database(s)

EDR ID Number
EPA ID Number

SUNSHINE LAUNDRY (Continued)

S106510398

Action Type:	Immediate Response Action
Action Status:	RMRINT
Action Date:	2/29/2008
Response Action Outcome:	Not reported
Action Type:	Compliance and Enforcement Action
Action Status:	Notice of Enforcement Conference
Action Date:	2/7/2007
Response Action Outcome:	Not reported
Action Type:	Compliance and Enforcement Action
Action Status:	Interim Deadline Letter Issued
Action Date:	3/16/2007
Response Action Outcome:	Not reported
Action Type:	Immediate Response Action
Action Status:	Written Approval of Plan
Action Date:	3/16/2007
Response Action Outcome:	Not reported
Action Type:	Immediate Response Action
Action Status:	Status or Interim Report Received
Action Date:	3/20/2008
Response Action Outcome:	Not reported
Action Type:	Immediate Response Action
Action Status:	Imminent Hazard Evaluation Received
Action Date:	3/20/2008
Response Action Outcome:	Not reported
Action Type:	Immediate Response Action
Action Status:	RMRINT
Action Date:	3/20/2008
Response Action Outcome:	Not reported
Action Type:	Immediate Response Action
Action Status:	Imminent Hazard Evaluation Received
Action Date:	3/28/2009
Response Action Outcome:	Not reported
Action Type:	Immediate Response Action
Action Status:	Modified Revised or Updated Plan Received
Action Date:	3/28/2009
Response Action Outcome:	Not reported
Action Type:	Immediate Response Action
Action Status:	Status or Interim Report Received
Action Date:	3/28/2009
Response Action Outcome:	Not reported
Action Type:	Immediate Response Action
Action Status:	RMRINT
Action Date:	3/28/2009
Response Action Outcome:	Not reported
Action Type:	A Notice sent to a Potentially Responsible Party (PRP)
Action Status:	A MassDEP piece of correspondence was issued (approvals, NORs, etc.

Map ID
Direction
Distance
Elevation

MAP FINDINGS

Site

Database(s)

EDR ID Number
EPA ID Number

SUNSHINE LAUNDRY (Continued)

S106510398

Action Date:	3/30/2006
Response Action Outcome:	Not reported
Action Type:	Compliance and Enforcement Action
Action Status:	Interim Deadline Letter Issued
Action Date:	3/30/2006
Response Action Outcome:	Not reported
Action Type:	Tier Classification
Action Status:	Legal Notice Published
Action Date:	4/10/2007
Response Action Outcome:	Not reported
Action Type:	Tier Classification
Action Status:	Transmittal, Notice, or Notification Received
Action Date:	4/10/2007
Response Action Outcome:	Not reported
Action Type:	Tier Classification
Action Status:	Tier 1C Classification
Action Date:	4/10/2007
Response Action Outcome:	Not reported
Action Type:	Tier Classification
Action Status:	RTN Linked to TCLASS Via Tier Classification Submittal
Action Date:	4/10/2007
Response Action Outcome:	Not reported
Action Type:	Phase 1
Action Status:	Completion Statement Received
Action Date:	4/10/2007
Response Action Outcome:	Not reported
Action Type:	Compliance and Enforcement Action
Action Status:	Interim Deadline Letter Issued
Action Date:	4/22/2009
Response Action Outcome:	Not reported
Action Type:	Immediate Response Action
Action Status:	Written Approval of Plan
Action Date:	4/22/2009
Response Action Outcome:	Not reported
Action Type:	Immediate Response Action
Action Status:	RMRINT
Action Date:	4/30/2008
Response Action Outcome:	Not reported
Action Type:	Immediate Response Action
Action Status:	Status or Interim Report Received
Action Date:	4/30/2008
Response Action Outcome:	Not reported
Action Type:	Immediate Response Action
Action Status:	Imminent Hazard Evaluation Received
Action Date:	4/30/2008
Response Action Outcome:	Not reported

Map ID
Direction
Distance
Elevation

MAP FINDINGS

Site

Database(s)

EDR ID Number
EPA ID Number

SUNSHINE LAUNDRY (Continued)

S106510398

Action Type:	Compliance and Enforcement Action
Action Status:	Interim Deadline Letter Issued
Action Date:	5/19/2009
Response Action Outcome:	Not reported
Action Type:	Compliance and Enforcement Action
Action Status:	Amendment Received or Issued
Action Date:	5/21/2009
Response Action Outcome:	Not reported
Action Type:	Compliance and Enforcement Action
Action Status:	ACOP
Action Date:	5/24/2007
Response Action Outcome:	Not reported
Action Type:	Immediate Response Action
Action Status:	Written Approval of Plan
Action Date:	5/25/2006
Response Action Outcome:	Not reported
Action Type:	Tier Classification
Action Status:	Permit Effective Date
Action Date:	5/26/2007
Response Action Outcome:	Not reported
Action Type:	FTLI
Action Status:	APPACC
Action Date:	5/26/2011
Response Action Outcome:	Not reported
Action Type:	A Notice sent to a Potentially Responsible Party (PRP)
Action Status:	A MassDEP piece of correspondence was issued (approvals, NORs, etc.
Action Date:	5/28/1986
Response Action Outcome:	Not reported
Action Type:	Release Disposition
Action Status:	Valid Transition Site
Action Date:	5/28/1986
Response Action Outcome:	Not reported
Action Type:	Immediate Response Action
Action Status:	RMRINT
Action Date:	5/30/2008
Response Action Outcome:	Not reported
Action Type:	Immediate Response Action
Action Status:	Imminent Hazard Evaluation Received
Action Date:	5/30/2008
Response Action Outcome:	Not reported
Action Type:	Immediate Response Action
Action Status:	Written Plan Received
Action Date:	5/5/2006
Response Action Outcome:	Not reported
Action Type:	Immediate Response Action
Action Status:	RMRINI

Map ID
Direction
Distance
Elevation

MAP FINDINGS

Site

Database(s)

EDR ID Number
EPA ID Number

SUNSHINE LAUNDRY (Continued)

S106510398

Action Date:	6/1/2007
Response Action Outcome:	Not reported
Action Type:	Phase 2
Action Status:	Scope of Work Received
Action Date:	6/26/2014
Response Action Outcome:	Not reported
Action Type:	Phase 1
Action Status:	Completion Statement Received
Action Date:	6/26/2014
Response Action Outcome:	Not reported
Action Type:	Tier Classification
Action Status:	TIER1
Action Date:	6/26/2014
Response Action Outcome:	Not reported
Action Type:	Tier Classification
Action Status:	Revised Statement or Transmittal Received
Action Date:	6/26/2014
Response Action Outcome:	Not reported
Action Type:	Tier Classification
Action Status:	EPETOP
Action Date:	6/26/2014
Response Action Outcome:	Not reported
Action Type:	Phase 2
Action Status:	Completion Statement Received
Action Date:	6/26/2017
Response Action Outcome:	Not reported
Action Type:	Phase 3
Action Status:	Completion Statement Received
Action Date:	6/26/2018
Response Action Outcome:	Not reported
Action Type:	Phase 4
Action Status:	Written Plan Received
Action Date:	6/26/2018
Response Action Outcome:	Not reported
Action Type:	Compliance and Enforcement Action
Action Status:	Interim Deadline Letter Issued
Action Date:	6/27/2006
Response Action Outcome:	Not reported
Action Type:	Immediate Response Action
Action Status:	Imminent Hazard Evaluation Received
Action Date:	6/27/2008
Response Action Outcome:	Not reported
Action Type:	Immediate Response Action
Action Status:	RMRINT
Action Date:	6/27/2008
Response Action Outcome:	Not reported

Map ID
Direction
Distance
Elevation

MAP FINDINGS

Site

Database(s)

EDR ID Number
EPA ID Number

SUNSHINE LAUNDRY (Continued)

S106510398

Action Type:	Immediate Response Action
Action Status:	RMRINT
Action Date:	6/29/2007
Response Action Outcome:	Not reported
Action Type:	Immediate Response Action
Action Status:	Modified Revised or Updated Plan Received
Action Date:	6/29/2007
Response Action Outcome:	Not reported
Action Type:	Immediate Response Action
Action Status:	RMRINT
Action Date:	6/30/2009
Response Action Outcome:	Not reported
Action Type:	FTLI
Action Status:	APPREC
Action Date:	6/4/2010
Response Action Outcome:	Not reported
Action Type:	Immediate Response Action
Action Status:	Modified Revised or Updated Plan Received
Action Date:	7/13/2009
Response Action Outcome:	Not reported
Action Type:	Tier Classification
Action Status:	Legal Notice Published
Action Date:	7/21/2014
Response Action Outcome:	Not reported
Action Type:	A Notice sent to a Potentially Responsible Party (PRP)
Action Status:	A MassDEP piece of correspondence was issued (approvals, NORs, etc.
Action Date:	7/22/2014
Response Action Outcome:	Not reported
Action Type:	Tier Classification
Action Status:	RTN Linked to TCLASS Via Tier Classification Submittal
Action Date:	7/24/2009
Response Action Outcome:	Not reported
Action Type:	FTLI
Action Status:	APPREC
Action Date:	7/28/2011
Response Action Outcome:	Not reported
Action Type:	Immediate Response Action
Action Status:	RMRINT
Action Date:	7/30/2007
Response Action Outcome:	Not reported
Action Type:	Immediate Response Action
Action Status:	Imminent Hazard Evaluation Received
Action Date:	7/30/2008
Response Action Outcome:	Not reported
Action Type:	Immediate Response Action
Action Status:	RMRINT

Map ID
Direction
Distance
Elevation

MAP FINDINGS

Site

Database(s)

EDR ID Number
EPA ID Number

SUNSHINE LAUNDRY (Continued)

S106510398

Action Date:	7/30/2008
Response Action Outcome:	Not reported
Action Type:	Partial RAO for this RTN
Action Status:	PSCRCD
Action Date:	7/7/2017
Response Action Outcome:	Not reported
Action Type:	Immediate Response Action
Action Status:	Level I - Technical Screen Audit
Action Date:	8/21/2008
Response Action Outcome:	Not reported
Action Type:	Immediate Response Action
Action Status:	RMRINT
Action Date:	8/30/2007
Response Action Outcome:	Not reported
Action Type:	Immediate Response Action
Action Status:	Written Approval of Plan
Action Date:	8/6/2007
Response Action Outcome:	Not reported
Action Type:	Immediate Response Action
Action Status:	Status or Interim Report Received
Action Date:	9/1/2006
Response Action Outcome:	Not reported
Action Type:	Immediate Response Action
Action Status:	Imminent Hazard Evaluation Received
Action Date:	9/1/2006
Response Action Outcome:	Not reported
Action Type:	Immediate Response Action
Action Status:	Status or Interim Report Received
Action Date:	9/28/2007
Response Action Outcome:	Not reported
Action Type:	Immediate Response Action
Action Status:	RMRINT
Action Date:	9/28/2007
Response Action Outcome:	Not reported
Action Type:	Immediate Response Action
Action Status:	Imminent Hazard Evaluation Received
Action Date:	9/28/2007
Response Action Outcome:	Not reported
Action Type:	Immediate Response Action
Action Status:	Status or Interim Report Received
Action Date:	9/29/2008
Response Action Outcome:	Not reported
Action Type:	Tier Classification
Action Status:	RTN Linked to TCLASS Via IRA Completion Statement
Action Date:	9/29/2008
Response Action Outcome:	Not reported

Map ID
Direction
Distance
Elevation

MAP FINDINGS

Site

Database(s)

EDR ID Number
EPA ID Number

SUNSHINE LAUNDRY (Continued)

S106510398

Action Type: Immediate Response Action
Action Status: RMRINT
Action Date: 9/29/2008
Response Action Outcome: Not reported

Action Type: Immediate Response Action
Action Status: Imminent Hazard Evaluation Received
Action Date: 9/29/2008
Response Action Outcome: Not reported

Action Type: Immediate Response Action
Action Status: Modified Revised or Updated Plan Received
Action Date: 9/29/2008
Response Action Outcome: Not reported

Action Type: BWS03
Action Status: APPROV
Action Date: Not reported
Response Action Outcome: Not reported

Chemicals:

Chemical: UNKNOWN
Quantity: Not reported
Location Type: RESIDENTIAL
Location Type: COMMERCIAL

Release Tracking Number/Current Status: 3-0026104 / RAONR
Primary ID: Not reported
Official City: BOSTON
Notification: 07/28/2006
Category: 72 HR
Status Date: 06/26/2014
Phase: PHASE II
Response Action Outcome: -
Oil / Haz Material Type: Oil

[Click here to access the MA DEP site for this facility:](#)

Actions:

Action Type: Immediate Response Action
Action Status: Completion Statement Received
Action Date: 1/18/2008
Response Action Outcome: Not reported

Action Type: FTLI
Action Status: APPACC
Action Date: 10/21/2011
Response Action Outcome: Not reported

Action Type: Compliance and Enforcement Action
Action Status: Amendment Received or Issued
Action Date: 11/1/2007
Response Action Outcome: Not reported

Action Type: Immediate Response Action
Action Status: Status or Interim Report Received

Map ID
Direction
Distance
Elevation

MAP FINDINGS

Site

Database(s)

EDR ID Number
EPA ID Number

SUNSHINE LAUNDRY (Continued)

S106510398

Action Date:	11/22/2006
Response Action Outcome:	Not reported
Action Type:	Immediate Response Action
Action Status:	Status or Interim Report Received
Action Date:	11/27/2007
Response Action Outcome:	Not reported
Action Type:	FTLI
Action Status:	Action Status or AUL Terminated
Action Date:	12/3/2012
Response Action Outcome:	Not reported
Action Type:	Compliance and Enforcement Action
Action Status:	Notice of Enforcement Conference
Action Date:	2/7/2007
Response Action Outcome:	Not reported
Action Type:	Phase 1
Action Status:	Completion Statement Received
Action Date:	3/30/2007
Response Action Outcome:	Not reported
Action Type:	Tier Classification
Action Status:	Transmittal, Notice, or Notification Received
Action Date:	4/10/2007
Response Action Outcome:	Not reported
Action Type:	Tier Classification
Action Status:	Tier 1C Classification
Action Date:	4/10/2007
Response Action Outcome:	Not reported
Action Type:	Tier Classification
Action Status:	RTN Linked to TCLASS Via Tier Classification Submittal
Action Date:	4/10/2007
Response Action Outcome:	Not reported
Action Type:	Tier Classification
Action Status:	Legal Notice Published
Action Date:	4/10/2007
Response Action Outcome:	Not reported
Action Type:	Immediate Response Action
Action Status:	Status or Interim Report Received
Action Date:	5/22/2007
Response Action Outcome:	Not reported
Action Type:	Compliance and Enforcement Action
Action Status:	ACOP
Action Date:	5/24/2007
Response Action Outcome:	Not reported
Action Type:	Tier Classification
Action Status:	Permit Effective Date
Action Date:	5/26/2007
Response Action Outcome:	Not reported

Map ID
Direction
Distance
Elevation

MAP FINDINGS

Site

Database(s)

EDR ID Number
EPA ID Number

SUNSHINE LAUNDRY (Continued)

S106510398

Action Type:	FTLI
Action Status:	APPACC
Action Date:	5/26/2011
Response Action Outcome:	Not reported
Action Type:	RAO Not Required
Action Status:	Linked to a Tier Classified Site
Action Date:	6/26/2014
Response Action Outcome:	Not reported
Action Type:	Tier Classification
Action Status:	TIERI
Action Date:	6/26/2014
Response Action Outcome:	Not reported
Action Type:	Tier Classification
Action Status:	Revised Statement or Transmittal Received
Action Date:	6/26/2014
Response Action Outcome:	Not reported
Action Type:	Tier Classification
Action Status:	EPETOP
Action Date:	6/26/2014
Response Action Outcome:	Not reported
Action Type:	FTLI
Action Status:	APPREC
Action Date:	6/4/2010
Response Action Outcome:	Not reported
Action Type:	A Notice sent to a Potentially Responsible Party (PRP)
Action Status:	ALSENT
Action Date:	6/7/2007
Response Action Outcome:	Not reported
Action Type:	Tier Classification
Action Status:	Legal Notice Published
Action Date:	7/21/2014
Response Action Outcome:	Not reported
Action Type:	Tier Classification
Action Status:	RTN Linked to TCLASS Via Tier Classification Submittal
Action Date:	7/24/2009
Response Action Outcome:	Not reported
Action Type:	RAO Not Required
Action Status:	Linked to a Tier Classified Site
Action Date:	7/24/2009
Response Action Outcome:	Not reported
Action Type:	Immediate Response Action
Action Status:	Oral Approval of Plan or Action
Action Date:	7/28/2006
Response Action Outcome:	Not reported
Action Type:	Release Disposition
Action Status:	Reportable Release under MGL 21E

Map ID
Direction
Distance
Elevation

MAP FINDINGS

Site

Database(s)

EDR ID Number
EPA ID Number

SUNSHINE LAUNDRY (Continued)

S106510398

Action Date: 7/28/2006
Response Action Outcome: Not reported

Action Type: FTLI
Action Status: APPREC
Action Date: 7/28/2011
Response Action Outcome: Not reported

Action Type: Tier Classification
Action Status: Tier 2 Classification
Action Date: 7/30/2007
Response Action Outcome: Not reported

Action Type: Tier Classification
Action Status: Transmittal, Notice, or Notification Received
Action Date: 7/30/2007
Response Action Outcome: Not reported

Action Type: A Notice sent to a Potentially Responsible Party (PRP)
Action Status: A MassDEP piece of correspondence was issued (approvals, NORs, etc.)
Action Date: 8/3/2006
Response Action Outcome: Not reported

Action Type: Immediate Response Action
Action Status: Written Plan Received
Action Date: 9/13/2006
Response Action Outcome: Not reported

Action Type: RNF
Action Status: Reportable Release under MGL 21E
Action Date: 9/13/2006
Response Action Outcome: Not reported

Action Type: Immediate Response Action
Action Status: Modified Revised or Updated Plan Received
Action Date: 9/25/2007
Response Action Outcome: Not reported

Action Type: Tier Classification
Action Status: RTN Linked to TCLASS Via IRA Completion Statement
Action Date: 9/29/2008
Response Action Outcome: Not reported

Chemicals:

Chemical: #6 FUEL OIL
Quantity: 1.6 inches
Location Type: RESIDENTIAL
Location Type: COMMERCIAL
Location Type: INDUSTRIAL
Source: UST

ENFORCEMENT:

Region: NERO
DEP Region: NERO
DEP Program: 3S
DEP Bureau: BWSC

Map ID
Direction
Distance
Elevation

MAP FINDINGS

Site

Database(s)

EDR ID Number
EPA ID Number

SUNSHINE LAUNDRY (Continued)

S106510398

Program: Not reported
Program Id: 3-0000506
High Or Low Level Enforcement: LLE
FMF #: Not reported
Comptroller Billing Name: Not reported
Town Where Violation Occurred: Not reported
Date Executed: 10/23/2008
ENF #: Not reported
Document Type: IDL
AG Ref (Y/N): Not reported
Doc Archived (Y/N): Not reported
EJ Community (Y/N): Not reported
Regional Comment: Not reported
Final Payment Due Date: Not reported
ACOP \$: Not reported
PAN \$: Not reported
EMS (Y/N): Not reported
EM\$: Not reported
SEP (Y/N): Not reported
SEP \$: Not reported
Demand \$: Not reported
Suspended \$: Not reported
Ownership: Commercially Owned

Region: NERO
DEP Region: NERO
DEP Program: 3S
DEP Bureau: BWSC
Program: Not reported
Program Id: 3-0000506
High Or Low Level Enforcement: LLE
FMF #: Not reported
Comptroller Billing Name: Not reported
Town Where Violation Occurred: Not reported
Date Executed: 05/19/2009
ENF #: Not reported
Document Type: IDL
AG Ref (Y/N): Not reported
Doc Archived (Y/N): Not reported
EJ Community (Y/N): Not reported
Regional Comment: Not reported
Final Payment Due Date: Not reported
ACOP \$: Not reported
PAN \$: Not reported
EMS (Y/N): Not reported
EM\$: Not reported
SEP (Y/N): Not reported
SEP \$: Not reported
Demand \$: Not reported
Suspended \$: Not reported
Ownership: Commercially Owned

Region: NERO
DEP Region: NERO
DEP Program: 3S
DEP Bureau: BWSC
Program: Not reported

Map ID
Direction
Distance
Elevation

MAP FINDINGS

Site

Database(s)

EDR ID Number
EPA ID Number

SUNSHINE LAUNDRY (Continued)

S106510398

Program Id: 3-0000506
High Or Low Level Enforcement: HLE
FMF #: Not reported
Comptroller Billing Name: Not reported
Town Where Violation Occurred: Not reported
Date Executed: 11/17/2009
ENF #: ACOP-NE-07-3S001-A#3
Document Type: ACOP
AG Ref (Y/N): Not reported
Doc Archived (Y/N): Not reported
EJ Community (Y/N): Not reported
Regional Comment: Not reported
Final Payment Due Date: 02/17/2010
ACOP \$: 2500
PAN \$: Not reported
EMS (Y/N): Not reported
EM\$: Not reported
SEP (Y/N): Not reported
SEP \$: Not reported
Demand \$: Not reported
Suspended \$: Not reported
Ownership: Commercially Owned

Region: NERO
DEP Region: NERO
DEP Program: 3S
DEP Bureau: BWSC
Program: Not reported
Program Id: 3-0000506
High Or Low Level Enforcement: HLE
FMF #: Not reported
Comptroller Billing Name: Not reported
Town Where Violation Occurred: Not reported
Date Executed: 05/21/2009
ENF #: ACOP-NE-07-3S001-A#2
Document Type: ACOP
AG Ref (Y/N): Not reported
Doc Archived (Y/N): Not reported
EJ Community (Y/N): Not reported
Regional Comment: Not reported
Final Payment Due Date: 08/21/2009
ACOP \$: 2500
PAN \$: Not reported
EMS (Y/N): Not reported
EM\$: Not reported
SEP (Y/N): Not reported
SEP \$: Not reported
Demand \$: Not reported
Suspended \$: Not reported
Ownership: Commercially Owned

Region: NERO
DEP Region: NERO
DEP Program: 3S
DEP Bureau: BWSC
Program: Not reported
Program Id: 3-0000506

Map ID
Direction
Distance
Elevation

MAP FINDINGS

Site

Database(s)

EDR ID Number
EPA ID Number

SUNSHINE LAUNDRY (Continued)

S106510398

High Or Low Level Enforcement: LLE
FMF #: Not reported
Comptroller Billing Name: Not reported
Town Where Violation Occurred: Not reported
Date Executed: 12/22/2006
ENF #: Not reported
Document Type: IDL
AG Ref (Y/N): Not reported
Doc Archived (Y/N): Not reported
EJ Community (Y/N): Not reported
Regional Comment: Not reported
Final Payment Due Date: Not reported
ACOP \$: Not reported
PAN \$: Not reported
EMS (Y/N): Not reported
EMS\$: Not reported
SEP (Y/N): Not reported
SEP \$: Not reported
Demand \$: Not reported
Suspended \$: Not reported
Ownership: Commercially Owned

AP224
North
1/2-1
0.975 mi.
5149 ft.

10 PENNIMAN ROAD
40 RUGG ROAD / 84 BRAINTREE ST
ALLSTON, MA 02134
Site 5 of 5 in cluster AP

MA SHWS S108348096
MA RELEASE N/A
MA ENF

Relative:
Lower
Actual:
26 ft.

SHWS:
Release Tracking Number/Current Status: 3-0026493 / RAONR
Release Town: BOSTON
Notification Date: 12/27/2006
Category: TWO HR
Associated ID: Not reported
Current Status: Response Action Outcome Not Required
Status Date: 06/26/2014
Phase: Not reported
Response Action Outcome: -
Oil Or Haz Material: Hazardous Material
Location Type: COMMERCIAL
Source: FMR DRY CL

Click here to access the MA DEP site for this facility:

Chemicals:
Chemical: TETRACHLOROETHYLENE
Quantity: 61.3 parts per billion
Chemical: PCE
Quantity: 61.3 UG/M3
Chemical: PCE
Quantity: 17 UG/M3

Actions:
Action Type: Immediate Response Action
Action Status: Status or Interim Report Received
Action Date: 1/31/2008
Response Action Outcome: Not reported

Map ID
Direction
Distance
Elevation

MAP FINDINGS

Site

Database(s)

EDR ID Number
EPA ID Number

10 PENNIMAN ROAD (Continued)

S108348096

Action Type:	Immediate Response Action
Action Status:	Imminent Hazard Evaluation Received
Action Date:	1/31/2008
Response Action Outcome:	Not reported
Action Type:	Immediate Response Action
Action Status:	RMRINT
Action Date:	1/31/2008
Response Action Outcome:	Not reported
Action Type:	FTLI
Action Status:	APPACC
Action Date:	10/21/2011
Response Action Outcome:	Not reported
Action Type:	RLFA
Action Status:	FOLOFF
Action Date:	10/23/2007
Response Action Outcome:	Not reported
Action Type:	Immediate Response Action
Action Status:	RMRINT
Action Date:	10/26/2007
Response Action Outcome:	Not reported
Action Type:	Immediate Response Action
Action Status:	Status or Interim Report Received
Action Date:	10/26/2007
Response Action Outcome:	Not reported
Action Type:	Immediate Response Action
Action Status:	Imminent Hazard Evaluation Received
Action Date:	10/26/2007
Response Action Outcome:	Not reported
Action Type:	Immediate Response Action
Action Status:	Modified Revised or Updated Plan Received
Action Date:	10/26/2007
Response Action Outcome:	Not reported
Action Type:	Immediate Response Action
Action Status:	Written Approval of Plan
Action Date:	10/5/2009
Response Action Outcome:	Not reported
Action Type:	Compliance and Enforcement Action
Action Status:	Amendment Received or Issued
Action Date:	11/1/2007
Response Action Outcome:	Not reported
Action Type:	Immediate Response Action
Action Status:	RMRINT
Action Date:	11/30/2007
Response Action Outcome:	Not reported
Action Type:	Immediate Response Action
Action Status:	Imminent Hazard Evaluation Received

Map ID
Direction
Distance
Elevation

MAP FINDINGS

Site

Database(s)

EDR ID Number
EPA ID Number

10 PENNIMAN ROAD (Continued)

S108348096

Action Date:	11/30/2007
Response Action Outcome:	Not reported
Action Type:	Phase 2
Action Status:	Scope of Work Received
Action Date:	11/30/2010
Response Action Outcome:	Not reported
Action Type:	Immediate Response Action
Action Status:	Written Approval of Plan
Action Date:	12/18/2007
Response Action Outcome:	Not reported
Action Type:	Release Disposition
Action Status:	Reportable Release under MGL 21E
Action Date:	12/27/2006
Response Action Outcome:	Not reported
Action Type:	Immediate Response Action
Action Status:	Oral Approval of Plan or Action
Action Date:	12/27/2006
Response Action Outcome:	Not reported
Action Type:	RLFA
Action Status:	FOLOFF
Action Date:	12/27/2006
Response Action Outcome:	Not reported
Action Type:	A Notice sent to a Potentially Responsible Party (PRP)
Action Status:	A MassDEP piece of correspondence was issued (approvals, NORs, etc.)
Action Date:	12/28/2006
Response Action Outcome:	Not reported
Action Type:	Compliance and Enforcement Action
Action Status:	Interim Deadline Letter Issued
Action Date:	12/28/2006
Response Action Outcome:	Not reported
Action Type:	Immediate Response Action
Action Status:	Imminent Hazard Evaluation Received
Action Date:	12/28/2007
Response Action Outcome:	Not reported
Action Type:	Immediate Response Action
Action Status:	RMRINT
Action Date:	12/28/2007
Response Action Outcome:	Not reported
Action Type:	FTLI
Action Status:	Action Status or AUL Terminated
Action Date:	12/3/2012
Response Action Outcome:	Not reported
Action Type:	Immediate Response Action
Action Status:	Written Plan Received
Action Date:	2/26/2007
Response Action Outcome:	Not reported

Map ID
Direction
Distance
Elevation

MAP FINDINGS

Site

Database(s)

EDR ID Number
EPA ID Number

10 PENNIMAN ROAD (Continued)

S108348096

Action Type:	RNF
Action Status:	Reportable Release under MGL 21E
Action Date:	2/26/2007
Response Action Outcome:	Not reported
Action Type:	Immediate Response Action
Action Status:	RMRINT
Action Date:	2/29/2008
Response Action Outcome:	Not reported
Action Type:	Immediate Response Action
Action Status:	Imminent Hazard Evaluation Received
Action Date:	2/29/2008
Response Action Outcome:	Not reported
Action Type:	Compliance and Enforcement Action
Action Status:	Notice of Enforcement Conference
Action Date:	2/7/2007
Response Action Outcome:	Not reported
Action Type:	Compliance and Enforcement Action
Action Status:	Interim Deadline Letter Issued
Action Date:	3/16/2007
Response Action Outcome:	Not reported
Action Type:	Immediate Response Action
Action Status:	Written Approval of Plan
Action Date:	3/16/2007
Response Action Outcome:	Not reported
Action Type:	Immediate Response Action
Action Status:	Status or Interim Report Received
Action Date:	3/20/2008
Response Action Outcome:	Not reported
Action Type:	Immediate Response Action
Action Status:	Imminent Hazard Evaluation Received
Action Date:	3/20/2008
Response Action Outcome:	Not reported
Action Type:	Immediate Response Action
Action Status:	RMRINT
Action Date:	3/20/2008
Response Action Outcome:	Not reported
Action Type:	RAO Not Required
Action Status:	Linked to a Tier Classified Site
Action Date:	3/30/2007
Response Action Outcome:	Not reported
Action Type:	Tier Classification
Action Status:	Transmittal, Notice, or Notification Received
Action Date:	4/10/2007
Response Action Outcome:	Not reported
Action Type:	Tier Classification
Action Status:	Legal Notice Published

Map ID
Direction
Distance
Elevation

MAP FINDINGS

Site

Database(s)

EDR ID Number
EPA ID Number

10 PENNIMAN ROAD (Continued)

S108348096

Action Date:	4/10/2007
Response Action Outcome:	Not reported
Action Type:	Tier Classification
Action Status:	RTN Linked to TCLASS Via Tier Classification Submittal
Action Date:	4/10/2007
Response Action Outcome:	Not reported
Action Type:	Tier Classification
Action Status:	Tier 1C Classification
Action Date:	4/10/2007
Response Action Outcome:	Not reported
Action Type:	Compliance and Enforcement Action
Action Status:	Interim Deadline Letter Issued
Action Date:	4/22/2009
Response Action Outcome:	Not reported
Action Type:	Immediate Response Action
Action Status:	Written Approval of Plan
Action Date:	4/22/2009
Response Action Outcome:	Not reported
Action Type:	Immediate Response Action
Action Status:	Status or Interim Report Received
Action Date:	4/30/2008
Response Action Outcome:	Not reported
Action Type:	Immediate Response Action
Action Status:	RMRINT
Action Date:	4/30/2008
Response Action Outcome:	Not reported
Action Type:	Immediate Response Action
Action Status:	Imminent Hazard Evaluation Received
Action Date:	4/30/2008
Response Action Outcome:	Not reported
Action Type:	Compliance and Enforcement Action
Action Status:	ACOP
Action Date:	5/24/2007
Response Action Outcome:	Not reported
Action Type:	Tier Classification
Action Status:	Permit Effective Date
Action Date:	5/26/2007
Response Action Outcome:	Not reported
Action Type:	FTLI
Action Status:	APPACC
Action Date:	5/26/2011
Response Action Outcome:	Not reported
Action Type:	Immediate Response Action
Action Status:	Imminent Hazard Evaluation Received
Action Date:	5/30/2008
Response Action Outcome:	Not reported

Map ID
Direction
Distance
Elevation

MAP FINDINGS

Site

Database(s)

EDR ID Number
EPA ID Number

10 PENNIMAN ROAD (Continued)

S108348096

Action Type:	Immediate Response Action
Action Status:	RMRINT
Action Date:	5/30/2008
Response Action Outcome:	Not reported
Action Type:	Immediate Response Action
Action Status:	RMRINI
Action Date:	6/1/2007
Response Action Outcome:	Not reported
Action Type:	Tier Classification
Action Status:	Revised Statement or Transmittal Received
Action Date:	6/26/2014
Response Action Outcome:	Not reported
Action Type:	RAO Not Required
Action Status:	Linked to a Tier Classified Site
Action Date:	6/26/2014
Response Action Outcome:	Not reported
Action Type:	Tier Classification
Action Status:	EPETOP
Action Date:	6/26/2014
Response Action Outcome:	Not reported
Action Type:	Tier Classification
Action Status:	TIERI
Action Date:	6/26/2014
Response Action Outcome:	Not reported
Action Type:	Immediate Response Action
Action Status:	RMRINT
Action Date:	6/27/2008
Response Action Outcome:	Not reported
Action Type:	Immediate Response Action
Action Status:	Imminent Hazard Evaluation Received
Action Date:	6/27/2008
Response Action Outcome:	Not reported
Action Type:	Immediate Response Action
Action Status:	RMRINT
Action Date:	6/29/2007
Response Action Outcome:	Not reported
Action Type:	Immediate Response Action
Action Status:	Modified Revised or Updated Plan Received
Action Date:	6/29/2007
Response Action Outcome:	Not reported
Action Type:	FTLI
Action Status:	APPREC
Action Date:	6/4/2010
Response Action Outcome:	Not reported
Action Type:	Tier Classification
Action Status:	Legal Notice Published

Map ID
Direction
Distance
Elevation

MAP FINDINGS

Site

Database(s)

EDR ID Number
EPA ID Number

10 PENNIMAN ROAD (Continued)

S108348096

Action Date:	7/21/2014
Response Action Outcome:	Not reported
Action Type:	Tier Classification
Action Status:	RTN Linked to TCLASS Via Tier Classification Submittal
Action Date:	7/24/2009
Response Action Outcome:	Not reported
Action Type:	FTLI
Action Status:	APPREC
Action Date:	7/28/2011
Response Action Outcome:	Not reported
Action Type:	Immediate Response Action
Action Status:	RMRINT
Action Date:	7/30/2007
Response Action Outcome:	Not reported
Action Type:	Immediate Response Action
Action Status:	RMRINT
Action Date:	7/30/2008
Response Action Outcome:	Not reported
Action Type:	Immediate Response Action
Action Status:	Imminent Hazard Evaluation Received
Action Date:	7/30/2008
Response Action Outcome:	Not reported
Action Type:	Immediate Response Action
Action Status:	Level I - Technical Screen Audit
Action Date:	8/21/2008
Response Action Outcome:	Not reported
Action Type:	Immediate Response Action
Action Status:	RMRINT
Action Date:	8/30/2007
Response Action Outcome:	Not reported
Action Type:	Immediate Response Action
Action Status:	Written Approval of Plan
Action Date:	8/6/2007
Response Action Outcome:	Not reported
Action Type:	Immediate Response Action
Action Status:	RMRINT
Action Date:	9/28/2007
Response Action Outcome:	Not reported
Action Type:	Immediate Response Action
Action Status:	Imminent Hazard Evaluation Received
Action Date:	9/28/2007
Response Action Outcome:	Not reported
Action Type:	Immediate Response Action
Action Status:	Status or Interim Report Received
Action Date:	9/28/2007
Response Action Outcome:	Not reported

Map ID
Direction
Distance
Elevation

MAP FINDINGS

Site

Database(s)

EDR ID Number
EPA ID Number

10 PENNIMAN ROAD (Continued)

S108348096

Action Type:	RAO Not Required
Action Status:	Linked to a Tier Classified Site
Action Date:	9/29/2008
Response Action Outcome:	Not reported
Action Type:	Immediate Response Action
Action Status:	Imminent Hazard Evaluation Received
Action Date:	9/29/2008
Response Action Outcome:	Not reported
Action Type:	Immediate Response Action
Action Status:	Completion Statement Received
Action Date:	9/29/2008
Response Action Outcome:	Not reported
Action Type:	Immediate Response Action
Action Status:	RMRFIN
Action Date:	9/29/2008
Response Action Outcome:	Not reported
Action Type:	Tier Classification
Action Status:	RTN Linked to TCLASS Via IRA Completion Statement
Action Date:	9/29/2008
Response Action Outcome:	Not reported

Release:

Release Tracking Number/Current Status:	3-0026493 / RAONR
Primary ID:	Not reported
Official City:	BOSTON
Notification:	12/27/2006
Category:	TWO HR
Status Date:	06/26/2014
Phase:	Not reported
Response Action Outcome:	-
Oil / Haz Material Type:	Hazardous Material

Click here to access the MA DEP site for this facility:

Actions:

Action Type:	Immediate Response Action
Action Status:	Status or Interim Report Received
Action Date:	1/31/2008
Response Action Outcome:	Not reported
Action Type:	Immediate Response Action
Action Status:	Imminent Hazard Evaluation Received
Action Date:	1/31/2008
Response Action Outcome:	Not reported
Action Type:	Immediate Response Action
Action Status:	RMRINT
Action Date:	1/31/2008
Response Action Outcome:	Not reported
Action Type:	FTLI

Map ID
Direction
Distance
Elevation

MAP FINDINGS

Site

Database(s)

EDR ID Number
EPA ID Number

10 PENNIMAN ROAD (Continued)

S108348096

Action Status:	APPACC
Action Date:	10/21/2011
Response Action Outcome:	Not reported
Action Type:	RLFA
Action Status:	FOLOFF
Action Date:	10/23/2007
Response Action Outcome:	Not reported
Action Type:	Immediate Response Action
Action Status:	RMRINT
Action Date:	10/26/2007
Response Action Outcome:	Not reported
Action Type:	Immediate Response Action
Action Status:	Status or Interim Report Received
Action Date:	10/26/2007
Response Action Outcome:	Not reported
Action Type:	Immediate Response Action
Action Status:	Imminent Hazard Evaluation Received
Action Date:	10/26/2007
Response Action Outcome:	Not reported
Action Type:	Immediate Response Action
Action Status:	Modified Revised or Updated Plan Received
Action Date:	10/26/2007
Response Action Outcome:	Not reported
Action Type:	Immediate Response Action
Action Status:	Written Approval of Plan
Action Date:	10/5/2009
Response Action Outcome:	Not reported
Action Type:	Compliance and Enforcement Action
Action Status:	Amendment Received or Issued
Action Date:	11/1/2007
Response Action Outcome:	Not reported
Action Type:	Immediate Response Action
Action Status:	RMRINT
Action Date:	11/30/2007
Response Action Outcome:	Not reported
Action Type:	Immediate Response Action
Action Status:	Imminent Hazard Evaluation Received
Action Date:	11/30/2007
Response Action Outcome:	Not reported
Action Type:	Phase 2
Action Status:	Scope of Work Received
Action Date:	11/30/2010
Response Action Outcome:	Not reported
Action Type:	Immediate Response Action
Action Status:	Written Approval of Plan
Action Date:	12/18/2007

Map ID
Direction
Distance
Elevation

MAP FINDINGS

Site

Database(s)

EDR ID Number
EPA ID Number

10 PENNIMAN ROAD (Continued)

S108348096

Response Action Outcome:	Not reported
Action Type:	Release Disposition
Action Status:	Reportable Release under MGL 21E
Action Date:	12/27/2006
Response Action Outcome:	Not reported
Action Type:	Immediate Response Action
Action Status:	Oral Approval of Plan or Action
Action Date:	12/27/2006
Response Action Outcome:	Not reported
Action Type:	RLFA
Action Status:	FOLOFF
Action Date:	12/27/2006
Response Action Outcome:	Not reported
Action Type:	A Notice sent to a Potentially Responsible Party (PRP)
Action Status:	A MassDEP piece of correspondence was issued (approvals, NORs, etc.)
Action Date:	12/28/2006
Response Action Outcome:	Not reported
Action Type:	Compliance and Enforcement Action
Action Status:	Interim Deadline Letter Issued
Action Date:	12/28/2006
Response Action Outcome:	Not reported
Action Type:	Immediate Response Action
Action Status:	Imminent Hazard Evaluation Received
Action Date:	12/28/2007
Response Action Outcome:	Not reported
Action Type:	Immediate Response Action
Action Status:	RMRINT
Action Date:	12/28/2007
Response Action Outcome:	Not reported
Action Type:	FTLI
Action Status:	Action Status or AUL Terminated
Action Date:	12/3/2012
Response Action Outcome:	Not reported
Action Type:	Immediate Response Action
Action Status:	Written Plan Received
Action Date:	2/26/2007
Response Action Outcome:	Not reported
Action Type:	RNF
Action Status:	Reportable Release under MGL 21E
Action Date:	2/26/2007
Response Action Outcome:	Not reported
Action Type:	Immediate Response Action
Action Status:	RMRINT
Action Date:	2/29/2008
Response Action Outcome:	Not reported

Map ID
Direction
Distance
Elevation

MAP FINDINGS

Site

Database(s)

EDR ID Number
EPA ID Number

10 PENNIMAN ROAD (Continued)

S108348096

Action Type:	Immediate Response Action
Action Status:	Imminent Hazard Evaluation Received
Action Date:	2/29/2008
Response Action Outcome:	Not reported
Action Type:	Compliance and Enforcement Action
Action Status:	Notice of Enforcement Conference
Action Date:	2/7/2007
Response Action Outcome:	Not reported
Action Type:	Compliance and Enforcement Action
Action Status:	Interim Deadline Letter Issued
Action Date:	3/16/2007
Response Action Outcome:	Not reported
Action Type:	Immediate Response Action
Action Status:	Written Approval of Plan
Action Date:	3/16/2007
Response Action Outcome:	Not reported
Action Type:	Immediate Response Action
Action Status:	Status or Interim Report Received
Action Date:	3/20/2008
Response Action Outcome:	Not reported
Action Type:	Immediate Response Action
Action Status:	Imminent Hazard Evaluation Received
Action Date:	3/20/2008
Response Action Outcome:	Not reported
Action Type:	Immediate Response Action
Action Status:	RMRINT
Action Date:	3/20/2008
Response Action Outcome:	Not reported
Action Type:	RAO Not Required
Action Status:	Linked to a Tier Classified Site
Action Date:	3/30/2007
Response Action Outcome:	Not reported
Action Type:	Tier Classification
Action Status:	Transmittal, Notice, or Notification Received
Action Date:	4/10/2007
Response Action Outcome:	Not reported
Action Type:	Tier Classification
Action Status:	Legal Notice Published
Action Date:	4/10/2007
Response Action Outcome:	Not reported
Action Type:	Tier Classification
Action Status:	RTN Linked to TCLASS Via Tier Classification Submittal
Action Date:	4/10/2007
Response Action Outcome:	Not reported
Action Type:	Tier Classification
Action Status:	Tier 1C Classification

Map ID
Direction
Distance
Elevation

MAP FINDINGS

Site

Database(s)

EDR ID Number
EPA ID Number

10 PENNIMAN ROAD (Continued)

S108348096

Action Date:	4/10/2007
Response Action Outcome:	Not reported
Action Type:	Compliance and Enforcement Action
Action Status:	Interim Deadline Letter Issued
Action Date:	4/22/2009
Response Action Outcome:	Not reported
Action Type:	Immediate Response Action
Action Status:	Written Approval of Plan
Action Date:	4/22/2009
Response Action Outcome:	Not reported
Action Type:	Immediate Response Action
Action Status:	Status or Interim Report Received
Action Date:	4/30/2008
Response Action Outcome:	Not reported
Action Type:	Immediate Response Action
Action Status:	RMRINT
Action Date:	4/30/2008
Response Action Outcome:	Not reported
Action Type:	Immediate Response Action
Action Status:	Imminent Hazard Evaluation Received
Action Date:	4/30/2008
Response Action Outcome:	Not reported
Action Type:	Compliance and Enforcement Action
Action Status:	ACOP
Action Date:	5/24/2007
Response Action Outcome:	Not reported
Action Type:	Tier Classification
Action Status:	Permit Effective Date
Action Date:	5/26/2007
Response Action Outcome:	Not reported
Action Type:	FTLI
Action Status:	APPACC
Action Date:	5/26/2011
Response Action Outcome:	Not reported
Action Type:	Immediate Response Action
Action Status:	Imminent Hazard Evaluation Received
Action Date:	5/30/2008
Response Action Outcome:	Not reported
Action Type:	Immediate Response Action
Action Status:	RMRINT
Action Date:	5/30/2008
Response Action Outcome:	Not reported
Action Type:	Immediate Response Action
Action Status:	RMRINI
Action Date:	6/1/2007
Response Action Outcome:	Not reported

Map ID
Direction
Distance
Elevation

MAP FINDINGS

Site

Database(s)

EDR ID Number
EPA ID Number

10 PENNIMAN ROAD (Continued)

S108348096

Action Type:	Tier Classification
Action Status:	Revised Statement or Transmittal Received
Action Date:	6/26/2014
Response Action Outcome:	Not reported
Action Type:	RAO Not Required
Action Status:	Linked to a Tier Classified Site
Action Date:	6/26/2014
Response Action Outcome:	Not reported
Action Type:	Tier Classification
Action Status:	EPETOP
Action Date:	6/26/2014
Response Action Outcome:	Not reported
Action Type:	Tier Classification
Action Status:	TIERI
Action Date:	6/26/2014
Response Action Outcome:	Not reported
Action Type:	Immediate Response Action
Action Status:	RMRINT
Action Date:	6/27/2008
Response Action Outcome:	Not reported
Action Type:	Immediate Response Action
Action Status:	Imminent Hazard Evaluation Received
Action Date:	6/27/2008
Response Action Outcome:	Not reported
Action Type:	Immediate Response Action
Action Status:	RMRINT
Action Date:	6/29/2007
Response Action Outcome:	Not reported
Action Type:	Immediate Response Action
Action Status:	Modified Revised or Updated Plan Received
Action Date:	6/29/2007
Response Action Outcome:	Not reported
Action Type:	FTLI
Action Status:	APPREC
Action Date:	6/4/2010
Response Action Outcome:	Not reported
Action Type:	Tier Classification
Action Status:	Legal Notice Published
Action Date:	7/21/2014
Response Action Outcome:	Not reported
Action Type:	Tier Classification
Action Status:	RTN Linked to TCLASS Via Tier Classification Submittal
Action Date:	7/24/2009
Response Action Outcome:	Not reported
Action Type:	FTLI
Action Status:	APPREC

Map ID
Direction
Distance
Elevation

MAP FINDINGS

Site

Database(s)

EDR ID Number
EPA ID Number

10 PENNIMAN ROAD (Continued)

S108348096

Action Date:	7/28/2011
Response Action Outcome:	Not reported
Action Type:	Immediate Response Action
Action Status:	RMRINT
Action Date:	7/30/2007
Response Action Outcome:	Not reported
Action Type:	Immediate Response Action
Action Status:	RMRINT
Action Date:	7/30/2008
Response Action Outcome:	Not reported
Action Type:	Immediate Response Action
Action Status:	Imminent Hazard Evaluation Received
Action Date:	7/30/2008
Response Action Outcome:	Not reported
Action Type:	Immediate Response Action
Action Status:	Level I - Technical Screen Audit
Action Date:	8/21/2008
Response Action Outcome:	Not reported
Action Type:	Immediate Response Action
Action Status:	RMRINT
Action Date:	8/30/2007
Response Action Outcome:	Not reported
Action Type:	Immediate Response Action
Action Status:	Written Approval of Plan
Action Date:	8/6/2007
Response Action Outcome:	Not reported
Action Type:	Immediate Response Action
Action Status:	RMRINT
Action Date:	9/28/2007
Response Action Outcome:	Not reported
Action Type:	Immediate Response Action
Action Status:	Imminent Hazard Evaluation Received
Action Date:	9/28/2007
Response Action Outcome:	Not reported
Action Type:	Immediate Response Action
Action Status:	Status or Interim Report Received
Action Date:	9/28/2007
Response Action Outcome:	Not reported
Action Type:	RAO Not Required
Action Status:	Linked to a Tier Classified Site
Action Date:	9/29/2008
Response Action Outcome:	Not reported
Action Type:	Immediate Response Action
Action Status:	Imminent Hazard Evaluation Received
Action Date:	9/29/2008
Response Action Outcome:	Not reported

Map ID
Direction
Distance
Elevation

MAP FINDINGS

Site

Database(s)

EDR ID Number
EPA ID Number

10 PENNIMAN ROAD (Continued)

S108348096

Action Type:	Immediate Response Action
Action Status:	Completion Statement Received
Action Date:	9/29/2008
Response Action Outcome:	Not reported
Action Type:	Immediate Response Action
Action Status:	RMRFIN
Action Date:	9/29/2008
Response Action Outcome:	Not reported
Action Type:	Tier Classification
Action Status:	RTN Linked to TCLASS Via IRA Completion Statement
Action Date:	9/29/2008
Response Action Outcome:	Not reported

Chemicals:	
Chemical:	TETRACHLOROETHYLENE
Quantity:	61.3 parts per billion
Chemical:	PCE
Quantity:	61.3 UG/M3
Chemical:	PCE
Quantity:	17 UG/M3
Location Type:	COMMERCIAL
Source:	FMR DRY CL

ENFORCEMENT:	
Region:	NERO
DEP Region:	NERO
DEP Program:	3S
DEP Bureau:	BWSC
Program:	Not reported
Program Id:	3-0026493
High Or Low Level Enforcement:	LLE
FMF #:	Not reported
Comptroller Billing Name:	Not reported
Town Where Violation Occurred:	Not reported
Date Executed:	12/28/2006
ENF #:	Not reported
Document Type:	IDL
AG Ref (Y/N):	Not reported
Doc Archived (Y/N):	Not reported
EJ Community (Y/N):	Not reported
Regional Comment:	Not reported
Final Payment Due Date:	Not reported
ACOP \$:	Not reported
PAN \$:	Not reported
EMS (Y/N):	Not reported
EMS\$:	Not reported
SEP (Y/N):	Not reported
SEP \$:	Not reported
Demand \$:	Not reported
Suspended \$:	Not reported
Ownership:	Commercially Owned

Map ID
Direction
Distance
Elevation

MAP FINDINGS

Site

Database(s)

EDR ID Number
EPA ID Number

225
NNE
1/2-1
0.976 mi.
5153 ft.

REAR OF BUILDING D
72 GARDNER ST
ALLSTON, MA 02134

MA SHWS S106511160
MA RELEASE N/A

Relative:
Lower
Actual:
30 ft.

SHWS:
Release Tracking Number/Current Status: 3-0012443 / RAO
Release Town: BOSTON
Notification Date: 05/08/1994
Category: 120 DY
Associated ID: Not reported
Current Status: Response Action Outcome
Status Date: 05/08/1994
Phase: Not reported
Response Action Outcome: A2 - A permanent solution has been achieved. Contamination has not been reduced to background.
Oil Or Haz Material: Oil

[Click here to access the MA DEP site for this facility:](#)

Chemicals:

Chemical: TPH
Quantity: 1100 milligrams per kilogram

Actions:

Action Type: Release Disposition
Action Status: Reportable Release under MGL 21E
Action Date: 5/8/1994
Response Action Outcome: A permanent solution has been achieved. Contamination has not been reduced to background.

Action Type: Response Action Outcome - RAO
Action Status: RAO Statement Received
Action Date: 5/8/1994
Response Action Outcome: A permanent solution has been achieved. Contamination has not been reduced to background.

Action Type: Response Action Outcome - RAO
Action Status: Revised Statement or Transmittal Received
Action Date: 7/21/1994
Response Action Outcome: A permanent solution has been achieved. Contamination has not been reduced to background.

Action Type: RNF
Action Status: Reportable Release under MGL 21E
Action Date: 7/21/1994
Response Action Outcome: A permanent solution has been achieved. Contamination has not been reduced to background.

Release:

Release Tracking Number/Current Status: 3-0012443 / RAO
Primary ID: Not reported
Official City: BOSTON
Notification: 05/08/1994
Category: 120 DY
Status Date: 05/08/1994

Map ID
Direction
Distance
Elevation

MAP FINDINGS

Site

Database(s)

EDR ID Number
EPA ID Number

REAR OF BUILDING D (Continued)

S106511160

Phase: Not reported
Response Action Outcome: A2 - A permanent solution has been achieved. Contamination has not been reduced to background.
Oil / Haz Material Type: Oil

Click here to access the MA DEP site for this facility:

Actions:

Action Type: Release Disposition
Action Status: Reportable Release under MGL 21E
Action Date: 5/8/1994
Response Action Outcome: A permanent solution has been achieved. Contamination has not been reduced to background.

Action Type: Response Action Outcome - RAO
Action Status: RAO Statement Received
Action Date: 5/8/1994
Response Action Outcome: A permanent solution has been achieved. Contamination has not been reduced to background.

Action Type: Response Action Outcome - RAO
Action Status: Revised Statement or Transmittal Received
Action Date: 7/21/1994
Response Action Outcome: A permanent solution has been achieved. Contamination has not been reduced to background.

Action Type: RNF
Action Status: Reportable Release under MGL 21E
Action Date: 7/21/1994
Response Action Outcome: A permanent solution has been achieved. Contamination has not been reduced to background.

Chemicals:

Chemical: TPH
Quantity: 1100 milligrams per kilogram

226
NNE
1/2-1
0.990 mi.
5225 ft.

NO LOCATION AID
17 PRATT ST
ALLSTON, MA 02134

MA SHWS **S106512502**
MA LAST **N/A**
MA RELEASE

Relative:
Lower
Actual:
27 ft.

SHWS:

Release Tracking Number/Current Status: 3-0021251 / RAO
Release Town: BOSTON
Notification Date: 11/15/2001
Category: TWO HR
Associated ID: Not reported
Current Status: Response Action Outcome
Status Date: 01/14/2002
Phase: Not reported
Response Action Outcome: A2 - A permanent solution has been achieved. Contamination has not been reduced to background.
Oil Or Haz Material: Oil
Location Type: RESIDENTIAL
Source: AST
Source: PIPE

Map ID
Direction
Distance
Elevation

MAP FINDINGS

Site

Database(s)

EDR ID Number
EPA ID Number

NO LOCATION AID (Continued)

S106512502

[Click here to access the MA DEP site for this facility:](#)

Chemicals:

Chemical: FUEL OIL #2
Quantity: 100 gallons
Chemical: FUEL OIL #2
Quantity: 10 gallons

Actions:

Action Type: Response Action Outcome - RAO
Action Status: RAO Statement Received
Action Date: 1/14/2002
Response Action Outcome: A permanent solution has been achieved. Contamination has not been reduced to background.

Action Type: Immediate Response Action
Action Status: Completion Statement Received
Action Date: 1/14/2002
Response Action Outcome: A permanent solution has been achieved. Contamination has not been reduced to background.

Action Type: Release Disposition
Action Status: Reportable Release under MGL 21E
Action Date: 11/15/2001
Response Action Outcome: A permanent solution has been achieved. Contamination has not been reduced to background.

Action Type: Immediate Response Action
Action Status: Oral Approval of Plan or Action
Action Date: 11/15/2001
Response Action Outcome: A permanent solution has been achieved. Contamination has not been reduced to background.

Action Type: A Notice sent to a Potentially Responsible Party (PRP)
Action Status: A MassDEP piece of correspondence was issued (approvals, NORs, etc.)
Action Date: 12/11/2001
Response Action Outcome: A permanent solution has been achieved. Contamination has not been reduced to background.

Action Type: RNF
Action Status: Reportable Release under MGL 21E
Action Date: 12/6/2001
Response Action Outcome: A permanent solution has been achieved. Contamination has not been reduced to background.

LAST:

Release Tracking Number/Current Status: 3-0021251 / RAO
Source Type: AST
Release Town: BOSTON
Notification Date: 11/15/2001
Category: TWO HR
Associated ID: Not reported
Status Date: 01/14/2002
Phase: Not reported

Map ID
Direction
Distance
Elevation

MAP FINDINGS

Site

Database(s)

EDR ID Number
EPA ID Number

NO LOCATION AID (Continued)

S106512502

Response Action Outcome: A2 - A permanent solution has been achieved. Contamination has not been reduced to background.

Oil Or Haz Material: Oil

Chemicals:

Chemical: FUEL OIL #2
Quantity: 100 gallons
Chemical: FUEL OIL #2
Quantity: 10 gallons
Location Type: RESIDENTIAL
Source: AST
Source: PIPE

Actions:

Action Type: Response Action Outcome - RAO
Action Status: RAO Statement Received
Action Date: 1/14/2002
Response Action Outcome: A permanent solution has been achieved. Contamination has not been reduced to background.

Action Type: Immediate Response Action
Action Status: Completion Statement Received
Action Date: 1/14/2002
Response Action Outcome: A permanent solution has been achieved. Contamination has not been reduced to background.

Action Type: Release Disposition
Action Status: Reportable Release under MGL 21E
Action Date: 11/15/2001
Response Action Outcome: A permanent solution has been achieved. Contamination has not been reduced to background.

Action Type: Immediate Response Action
Action Status: Oral Approval of Plan or Action
Action Date: 11/15/2001
Response Action Outcome: A permanent solution has been achieved. Contamination has not been reduced to background.

Action Type: A Notice sent to a Potentially Responsible Party (PRP)
Action Status: A MassDEP piece of correspondence was issued (approvals, NORs, etc.
Action Date: 12/11/2001
Response Action Outcome: A permanent solution has been achieved. Contamination has not been reduced to background.

Action Type: RNF
Action Status: Reportable Release under MGL 21E
Action Date: 12/6/2001
Response Action Outcome: A permanent solution has been achieved. Contamination has not been reduced to background.

Release:

Release Tracking Number/Current Status: 3-0021251 / RAO
Primary ID: Not reported
Official City: BOSTON
Notification: 11/15/2001
Category: TWO HR
Status Date: 01/14/2002

Map ID
Direction
Distance
Elevation

MAP FINDINGS

Site

Database(s)

EDR ID Number
EPA ID Number

NO LOCATION AID (Continued)

S106512502

Phase: Not reported
Response Action Outcome: A2 - A permanent solution has been achieved. Contamination has not been reduced to background.
Oil / Haz Material Type: Oil

[Click here to access the MA DEP site for this facility:](#)

Actions:

Action Type: Response Action Outcome - RAO
Action Status: RAO Statement Received
Action Date: 1/14/2002
Response Action Outcome: A permanent solution has been achieved. Contamination has not been reduced to background.

Action Type: Immediate Response Action
Action Status: Completion Statement Received
Action Date: 1/14/2002
Response Action Outcome: A permanent solution has been achieved. Contamination has not been reduced to background.

Action Type: Release Disposition
Action Status: Reportable Release under MGL 21E
Action Date: 11/15/2001
Response Action Outcome: A permanent solution has been achieved. Contamination has not been reduced to background.

Action Type: Immediate Response Action
Action Status: Oral Approval of Plan or Action
Action Date: 11/15/2001
Response Action Outcome: A permanent solution has been achieved. Contamination has not been reduced to background.

Action Type: A Notice sent to a Potentially Responsible Party (PRP)
Action Status: A MassDEP piece of correspondence was issued (approvals, NORs, etc.
Action Date: 12/11/2001
Response Action Outcome: A permanent solution has been achieved. Contamination has not been reduced to background.

Action Type: RNF
Action Status: Reportable Release under MGL 21E
Action Date: 12/6/2001
Response Action Outcome: A permanent solution has been achieved. Contamination has not been reduced to background.

Chemicals:

Chemical: FUEL OIL #2
Quantity: 100 gallons
Chemical: FUEL OIL #2
Quantity: 10 gallons
Location Type: RESIDENTIAL
Source: AST
Source: PIPE

Map ID
Direction
Distance
Elevation

MAP FINDINGS

Site

Database(s)

EDR ID Number
EPA ID Number

227
North
1/2-1
0.991 mi.
5235 ft.

PROPERTY
40 BRAINTREE WILTON TER
BRIGHTON, MA 02135

MA SHWS S106510562
MA RELEASE N/A

Relative:
Lower

SHWS:

Actual:
26 ft.

Release Tracking Number/Current Status: 3-0002156 / DEP NFA
Release Town: BOSTON
Notification Date: 04/15/1989
Category: NONE
Associated ID: Not reported
Current Status: No Further Action (DEP Determined)
Status Date: 04/30/1996
Phase: Not reported
Response Action Outcome: -
Oil Or Haz Material: Not reported

[Click here to access the MA DEP site for this facility:](#)

Chemicals:

Chemical: UNKNOWN
Quantity: Not reported

Actions:

Action Type: Release Disposition
Action Status: Valid Transition Site
Action Date: 4/15/1989
Response Action Outcome: Not reported

Action Type: TREGS
Action Status: DEP NFA
Action Date: 4/30/1996
Response Action Outcome: Not reported

Release:

Release Tracking Number/Current Status: 3-0002156 / DEP NFA
Primary ID: Not reported
Official City: BOSTON
Notification: 04/15/1989
Category: NONE
Status Date: 04/30/1996
Phase: Not reported
Response Action Outcome: -
Oil / Haz Material Type: Not reported

[Click here to access the MA DEP site for this facility:](#)

Actions:

Action Type: Release Disposition
Action Status: Valid Transition Site
Action Date: 4/15/1989
Response Action Outcome: Not reported

Action Type: TREGS
Action Status: DEP NFA

Map ID
Direction
Distance
Elevation

MAP FINDINGS

Site

Database(s)

EDR ID Number
EPA ID Number

PROPERTY (Continued)

S106510562

Action Date: 4/30/1996
Response Action Outcome: Not reported

Chemicals:
Chemical: UNKNOWN
Quantity: Not reported

228
North
1/2-1
0.992 mi.
5240 ft.

FORMER GAS STATION
372 CAMBRIDGE STREET
ALLSTON, MA 02134

MA SHWS S118643376
MA RELEASE N/A

Relative:
Lower

SHWS:

Release Tracking Number/Current Status: 3-0033574 / TIERII

Release Town: BOSTON

Notification Date: 05/10/2016

Category: 120 DY

Associated ID: Not reported

Current Status: Tier II, A site/release receiving a total NRS score of less than 350, unless the site meets any of the Tier 1 Inclusionary Criteria (see above). Permits are not required at Tier 2 sites/releases and response actions may be performed under the supervision of an LSP without prior DEP approval. All pre-1993 transition sites that have accepted waivers are categorically Tier 2 sites.

Status Date: 05/10/2017

Phase: PHASE II

Response Action Outcome: -

Oil Or Haz Material: Oil and Hazardous Material

Source: UNKNOWN

Click here to access the MA DEP site for this facility:

Chemicals:

Chemical: METHYL TERT-BUTYL ETHER

Quantity: 0.13 milligrams per kilogram

Chemical: LEAD

Quantity: 0.03 milligrams per liter

Chemical: C9 THRU C10 AROMATIC HYDROCARBONS

Quantity: 160 milligrams per kilogram

Actions:

Action Type: A Notice sent to a Potentially Responsible Party (PRP)

Action Status: ALSENT

Action Date: 3/9/2017

Response Action Outcome: Not reported

Action Type: Release Disposition

Action Status: Reportable Release under MGL 21E

Action Date: 5/10/2016

Response Action Outcome: Not reported

Action Type: RNF

Action Status: Reportable Release under MGL 21E

Action Date: 5/10/2016

Response Action Outcome: Not reported

Map ID
Direction
Distance
Elevation

MAP FINDINGS

Site

Database(s)

EDR ID Number
EPA ID Number

FORMER GAS STATION (Continued)

S118643376

Action Type: RNFE
Action Status: Transmittal, Notice, or Notification Received
Action Date: 5/10/2016
Response Action Outcome: Not reported

Action Type: Tier Classification
Action Status: Transmittal, Notice, or Notification Received
Action Date: 5/10/2017
Response Action Outcome: Not reported

Action Type: Phase 1
Action Status: Completion Statement Received
Action Date: 5/10/2017
Response Action Outcome: Not reported

Action Type: Tier Classification
Action Status: Tier 2 Classification
Action Date: 5/10/2017
Response Action Outcome: Not reported

Action Type: A Notice sent to a Potentially Responsible Party (PRP)
Action Status: A MassDEP piece of correspondence was issued (approvals, NORs, etc.)
Action Date: 5/23/2016
Response Action Outcome: Not reported

Action Type: Tier Classification
Action Status: Legal Notice Published
Action Date: 5/30/2017
Response Action Outcome: Not reported

Release:

Release Tracking Number/Current Status: 3-0033574 / TIERII
Primary ID: Not reported
Official City: BOSTON
Notification: 05/10/2016
Category: 120 DY
Status Date: 05/10/2017
Phase: PHASE II
Response Action Outcome: -
Oil / Haz Material Type: Oil and Hazardous Material

Click here to access the MA DEP site for this facility:

Actions:

Action Type: A Notice sent to a Potentially Responsible Party (PRP)
Action Status: ALSSENT
Action Date: 3/9/2017
Response Action Outcome: Not reported

Action Type: Release Disposition
Action Status: Reportable Release under MGL 21E
Action Date: 5/10/2016
Response Action Outcome: Not reported

Action Type: RNF

Map ID
Direction
Distance
Elevation

MAP FINDINGS

Site

Database(s)

EDR ID Number
EPA ID Number

FORMER GAS STATION (Continued)

S118643376

Action Status:	Reportable Release under MGL 21E
Action Date:	5/10/2016
Response Action Outcome:	Not reported
Action Type:	RNFE
Action Status:	Transmittal, Notice, or Notification Received
Action Date:	5/10/2016
Response Action Outcome:	Not reported
Action Type:	Tier Classification
Action Status:	Transmittal, Notice, or Notification Received
Action Date:	5/10/2017
Response Action Outcome:	Not reported
Action Type:	Phase 1
Action Status:	Completion Statement Received
Action Date:	5/10/2017
Response Action Outcome:	Not reported
Action Type:	Tier Classification
Action Status:	Tier 2 Classification
Action Date:	5/10/2017
Response Action Outcome:	Not reported
Action Type:	A Notice sent to a Potentially Responsible Party (PRP)
Action Status:	A MassDEP piece of correspondence was issued (approvals, NORs, etc.
Action Date:	5/23/2016
Response Action Outcome:	Not reported
Action Type:	Tier Classification
Action Status:	Legal Notice Published
Action Date:	5/30/2017
Response Action Outcome:	Not reported
Chemicals:	
Chemical:	METHYL TERT-BUTYL ETHER
Quantity:	0.13 milligrams per kilogram
Chemical:	LEAD
Quantity:	0.03 milligrams per liter
Chemical:	C9 THRU C10 AROMATIC HYDROCARBONS
Quantity:	160 milligrams per kilogram
Source:	UNKNOWN

Count: 35 records.

ORPHAN SUMMARY

City	EDR ID	Site Name	Site Address	Zip	Database(s)
ALLSTON	S118643367	10 - 16 HARVARD TERRACE	10 - 16 HARVARD TERRACE		MA SHWS, MA LUST, MA RELEASE
ALLSTON	S121146195	COMMONWEALTH AVE BRIDGE REPLACEMENT	880 COMMONWEALTH AVENUE		MA SHWS, MA RELEASE
ALLSTON	S106512942	PIPE TYPE CABLE	EVERETT ST	02134	MA SHWS, MA RELEASE
ALLSTON	S117964767	FORMER INTERNATIONAL BICYCLE CENTE	41 GARDNER ST/89 BRIGHTON AVE	02134	MA SHWS, MA RELEASE
ALLSTON	S106510976	KELTON AND COREY RD	KELTON ST	02134	MA SHWS, MA RELEASE
BOSTON	S121394301	EXIT 24C OFF RTE. 90 EAST	ROUTE 93 SOUTH		MA SHWS, MA RELEASE
BOSTON	S109029211	BULFINCH TRIANGLE	SOUTH AND CAUSEWAY ST		MA SHWS, MA RELEASE
BOSTON	S109612977	NO LOCATION AID	519 BEACON ST		MA SHWS, MA RELEASE
BOSTON	S106775819	THREAT OF RELEASE	BOSTON HBR-PRESIDENT RDS		MA SHWS, MA RELEASE
BOSTON	S119713241	175 CAMBRIDGE STREET	CAMBRIDGE STREET		MA SHWS, MA RELEASE
BOSTON	S108640603	NO LOCATION AID	CHARLES ST		MA SHWS, MA RELEASE
BOSTON	S109146423	INTERSECTION	COMMONWEALTH AND BRIGHTON AVEN	02134	MA SHWS, MA RELEASE
BOSTON	S120630212	NO LOCATION AID	WALNUT STREET		MA SHWS, MA RELEASE
BOSTON	S119850469	BEETHOVEN SCHOOL	5150 WASHINGTON STREET		MA ASBESTOS
BOSTON	S119831163	CATHEDRAL HIGH SCHOOL	WASHINGTON STREET		MA ASBESTOS
BOSTON	S119831512	CATHEDRAL HIGH SCHOOL	WASHINGTON STREET		MA ASBESTOS
BOSTON	S115019871	ENGINE 55 & BEETHOVEN SCHOOL	5123 WASHINGTON ST WR		MA RGA HWS
BOSTON	S105199981	NO LOCATION AID	NORTH WASHINGTON BRG		MA SHWS, MA RELEASE
BRIGHTON	S120630158	BOSTON LANDING STATION@ALLSTON/BRI	100 ARTHUR STREET	02135	MA SHWS, MA RELEASE
BRIGHTON	S118643365	NO LOCATION AID	NORTH BEACON STREET	02135	MA SHWS, MA RELEASE
BRIGHTON	S113882724	ALLSTON/BRIGHTON POOL	NORTH BEACON STREET	02135	MA SHWS, MA RELEASE
BRIGHTON	S106510384	MACK TRUCK SITE	75 NORTH BEACON ST	02135	MA SHWS, MA RELEASE
BRIGHTON	S110361000	MERKERT CHEMISTRY CENTER	2635 BEACON ST	02467	MA SHWS, MA RELEASE, MA ENF
BRIGHTON	S108476791	TRACKMANS LOBBY	400 CHESTNUT HILL AVE	02135	MA SHWS, MA LAST, MA INST CONTROL, MA RELEASE, MA ENF
BRIGHTON	S106510628	BOSTON EDISON STATION 36	1207 COMMONWEALTH AVE	02135	MA SHWS, MA INST CONTROL, MA RELEASE
BRIGHTON	S108640600	CHESTNUT HILL AVE INTERSECTION	DIGHTON ST	02135	MA SHWS, MA RELEASE
BRIGHTON	S113882721	PTC 329-530, END OF STREET	EVERETT STREET	02135	MA SHWS, MA RELEASE
BRIGHTON	S109146433	LEVERETT POND-MUDDY RIVER	SUTHERLAND RD	02135	MA SHWS, MA RELEASE
BRIGHTON	S118337361	ROADWAY @ 51 WASHINGTON STREET	WASHINGTON STREET		MA SHWS, MA RELEASE
BROOKLINE	S108476911	AT CENTER STREET	BEACON ST		MA SHWS, MA RELEASE
BROOKLINE	S117277493	111 BOYLSTON ST & 10-12 KERRIGAN P	111 BOYLSTON ST & 10-12 KERRIG	02445	MA SHWS, MA LUST, MA RELEASE
BROOKLINE	S122833000	NO LOCATION AID	BUCKMINSTER ROAD	02445	MA SHWS, MA RELEASE
BROOKLINE	S103546365	NO LOCATION AID	870 COMMONWEALTH AVE		MA SHWS, MA RELEASE
BROOKLINE	S118643393	BOSTON UNIVERSITY THEATRE CENTER	820 COMMONWEALTH AVE	02446	MA SHWS, MA LUST, MA RELEASE
BROOKLINE	S107678032	CORNER OF THE STREETS	WASHINGTON AND BROOKLINE ST	02445	MA SHWS, MA RELEASE

GOVERNMENT RECORDS SEARCHED / DATA CURRENCY TRACKING

To maintain currency of the following federal and state databases, EDR contacts the appropriate governmental agency on a monthly or quarterly basis, as required.

Number of Days to Update: Provides confirmation that EDR is reporting records that have been updated within 90 days from the date the government agency made the information available to the public.

STANDARD ENVIRONMENTAL RECORDS

Federal NPL site list

NPL: National Priority List

National Priorities List (Superfund). The NPL is a subset of CERCLIS and identifies over 1,200 sites for priority cleanup under the Superfund Program. NPL sites may encompass relatively large areas. As such, EDR provides polygon coverage for over 1,000 NPL site boundaries produced by EPA's Environmental Photographic Interpretation Center (EPIC) and regional EPA offices.

Date of Government Version: 07/17/2018	Source: EPA
Date Data Arrived at EDR: 08/09/2018	Telephone: N/A
Date Made Active in Reports: 09/07/2018	Last EDR Contact: 10/04/2018
Number of Days to Update: 29	Next Scheduled EDR Contact: 01/14/2019
	Data Release Frequency: Quarterly

NPL Site Boundaries

Sources:

EPA's Environmental Photographic Interpretation Center (EPIC)
Telephone: 202-564-7333

EPA Region 1
Telephone 617-918-1143

EPA Region 6
Telephone: 214-655-6659

EPA Region 3
Telephone 215-814-5418

EPA Region 7
Telephone: 913-551-7247

EPA Region 4
Telephone 404-562-8033

EPA Region 8
Telephone: 303-312-6774

EPA Region 5
Telephone 312-886-6686

EPA Region 9
Telephone: 415-947-4246

EPA Region 10
Telephone 206-553-8665

Proposed NPL: Proposed National Priority List Sites

A site that has been proposed for listing on the National Priorities List through the issuance of a proposed rule in the Federal Register. EPA then accepts public comments on the site, responds to the comments, and places on the NPL those sites that continue to meet the requirements for listing.

Date of Government Version: 07/17/2018	Source: EPA
Date Data Arrived at EDR: 08/09/2018	Telephone: N/A
Date Made Active in Reports: 09/07/2018	Last EDR Contact: 10/04/2018
Number of Days to Update: 29	Next Scheduled EDR Contact: 01/14/2019
	Data Release Frequency: Quarterly

NPL LIENS: Federal Superfund Liens

Federal Superfund Liens. Under the authority granted the USEPA by CERCLA of 1980, the USEPA has the authority to file liens against real property in order to recover remedial action expenditures or when the property owner received notification of potential liability. USEPA compiles a listing of filed notices of Superfund Liens.

GOVERNMENT RECORDS SEARCHED / DATA CURRENCY TRACKING

Date of Government Version: 10/15/1991
Date Data Arrived at EDR: 02/02/1994
Date Made Active in Reports: 03/30/1994
Number of Days to Update: 56

Source: EPA
Telephone: 202-564-4267
Last EDR Contact: 08/15/2011
Next Scheduled EDR Contact: 11/28/2011
Data Release Frequency: No Update Planned

Federal Delisted NPL site list

Delisted NPL: National Priority List Deletions

The National Oil and Hazardous Substances Pollution Contingency Plan (NCP) establishes the criteria that the EPA uses to delete sites from the NPL. In accordance with 40 CFR 300.425.(e), sites may be deleted from the NPL where no further response is appropriate.

Date of Government Version: 07/17/2018
Date Data Arrived at EDR: 08/09/2018
Date Made Active in Reports: 09/07/2018
Number of Days to Update: 29

Source: EPA
Telephone: N/A
Last EDR Contact: 10/04/2018
Next Scheduled EDR Contact: 01/14/2019
Data Release Frequency: Quarterly

Federal CERCLIS list

FEDERAL FACILITY: Federal Facility Site Information listing

A listing of National Priority List (NPL) and Base Realignment and Closure (BRAC) sites found in the Comprehensive Environmental Response, Compensation and Liability Information System (CERCLIS) Database where EPA Federal Facilities Restoration and Reuse Office is involved in cleanup activities.

Date of Government Version: 11/07/2016
Date Data Arrived at EDR: 01/05/2017
Date Made Active in Reports: 04/07/2017
Number of Days to Update: 92

Source: Environmental Protection Agency
Telephone: 703-603-8704
Last EDR Contact: 07/06/2018
Next Scheduled EDR Contact: 10/15/2018
Data Release Frequency: Varies

SEMS: Superfund Enterprise Management System

SEMS (Superfund Enterprise Management System) tracks hazardous waste sites, potentially hazardous waste sites, and remedial activities performed in support of EPA's Superfund Program across the United States. The list was formerly known as CERCLIS, renamed to SEMS by the EPA in 2015. The list contains data on potentially hazardous waste sites that have been reported to the USEPA by states, municipalities, private companies and private persons, pursuant to Section 103 of the Comprehensive Environmental Response, Compensation, and Liability Act (CERCLA). This dataset also contains sites which are either proposed to or on the National Priorities List (NPL) and the sites which are in the screening and assessment phase for possible inclusion on the NPL.

Date of Government Version: 07/17/2018
Date Data Arrived at EDR: 08/09/2018
Date Made Active in Reports: 09/07/2018
Number of Days to Update: 29

Source: EPA
Telephone: 800-424-9346
Last EDR Contact: 10/04/2018
Next Scheduled EDR Contact: 01/28/2019
Data Release Frequency: Quarterly

Federal CERCLIS NFRAP site list

SEMS-ARCHIVE: Superfund Enterprise Management System Archive

GOVERNMENT RECORDS SEARCHED / DATA CURRENCY TRACKING

SEMS-ARCHIVE (Superfund Enterprise Management System Archive) tracks sites that have no further interest under the Federal Superfund Program based on available information. The list was formerly known as the CERCLIS-NFRAP, renamed to SEMS ARCHIVE by the EPA in 2015. EPA may perform a minimal level of assessment work at a site while it is archived if site conditions change and/or new information becomes available. Archived sites have been removed and archived from the inventory of SEMS sites. Archived status indicates that, to the best of EPA's knowledge, assessment at a site has been completed and that EPA has determined no further steps will be taken to list the site on the National Priorities List (NPL), unless information indicates this decision was not appropriate or other considerations require a recommendation for listing at a later time. The decision does not necessarily mean that there is no hazard associated with a given site; it only means that, based upon available information, the location is not judged to be potential NPL site.

Date of Government Version: 07/17/2018	Source: EPA
Date Data Arrived at EDR: 08/09/2018	Telephone: 800-424-9346
Date Made Active in Reports: 09/07/2018	Last EDR Contact: 10/04/2018
Number of Days to Update: 29	Next Scheduled EDR Contact: 01/28/2019
	Data Release Frequency: Quarterly

Federal RCRA CORRACTS facilities list

CORRACTS: Corrective Action Report

CORRACTS identifies hazardous waste handlers with RCRA corrective action activity.

Date of Government Version: 03/01/2018	Source: EPA
Date Data Arrived at EDR: 03/28/2018	Telephone: 800-424-9346
Date Made Active in Reports: 06/22/2018	Last EDR Contact: 09/19/2018
Number of Days to Update: 86	Next Scheduled EDR Contact: 01/07/2019
	Data Release Frequency: Quarterly

Federal RCRA non-CORRACTS TSD facilities list

RCRA-TSDF: RCRA - Treatment, Storage and Disposal

RCRAInfo is EPA's comprehensive information system, providing access to data supporting the Resource Conservation and Recovery Act (RCRA) of 1976 and the Hazardous and Solid Waste Amendments (HSWA) of 1984. The database includes selective information on sites which generate, transport, store, treat and/or dispose of hazardous waste as defined by the Resource Conservation and Recovery Act (RCRA). Transporters are individuals or entities that move hazardous waste from the generator offsite to a facility that can recycle, treat, store, or dispose of the waste. TSDFs treat, store, or dispose of the waste.

Date of Government Version: 03/01/2018	Source: Environmental Protection Agency
Date Data Arrived at EDR: 03/28/2018	Telephone: (888) 372-7341
Date Made Active in Reports: 06/22/2018	Last EDR Contact: 09/19/2018
Number of Days to Update: 86	Next Scheduled EDR Contact: 01/07/2019
	Data Release Frequency: Quarterly

Federal RCRA generators list

RCRA-LQG: RCRA - Large Quantity Generators

RCRAInfo is EPA's comprehensive information system, providing access to data supporting the Resource Conservation and Recovery Act (RCRA) of 1976 and the Hazardous and Solid Waste Amendments (HSWA) of 1984. The database includes selective information on sites which generate, transport, store, treat and/or dispose of hazardous waste as defined by the Resource Conservation and Recovery Act (RCRA). Large quantity generators (LQGs) generate over 1,000 kilograms (kg) of hazardous waste, or over 1 kg of acutely hazardous waste per month.

Date of Government Version: 03/01/2018	Source: Environmental Protection Agency
Date Data Arrived at EDR: 03/28/2018	Telephone: (888) 372-7341
Date Made Active in Reports: 06/22/2018	Last EDR Contact: 09/19/2018
Number of Days to Update: 86	Next Scheduled EDR Contact: 01/07/2019
	Data Release Frequency: Quarterly

GOVERNMENT RECORDS SEARCHED / DATA CURRENCY TRACKING

RCRA-SQG: RCRA - Small Quantity Generators

RCRAInfo is EPA's comprehensive information system, providing access to data supporting the Resource Conservation and Recovery Act (RCRA) of 1976 and the Hazardous and Solid Waste Amendments (HSWA) of 1984. The database includes selective information on sites which generate, transport, store, treat and/or dispose of hazardous waste as defined by the Resource Conservation and Recovery Act (RCRA). Small quantity generators (SQGs) generate between 100 kg and 1,000 kg of hazardous waste per month.

Date of Government Version: 03/01/2018	Source: Environmental Protection Agency
Date Data Arrived at EDR: 03/28/2018	Telephone: (888) 372-7341
Date Made Active in Reports: 06/22/2018	Last EDR Contact: 09/19/2018
Number of Days to Update: 86	Next Scheduled EDR Contact: 01/07/2019
	Data Release Frequency: Quarterly

RCRA-CESQG: RCRA - Conditionally Exempt Small Quantity Generators

RCRAInfo is EPA's comprehensive information system, providing access to data supporting the Resource Conservation and Recovery Act (RCRA) of 1976 and the Hazardous and Solid Waste Amendments (HSWA) of 1984. The database includes selective information on sites which generate, transport, store, treat and/or dispose of hazardous waste as defined by the Resource Conservation and Recovery Act (RCRA). Conditionally exempt small quantity generators (CESQGs) generate less than 100 kg of hazardous waste, or less than 1 kg of acutely hazardous waste per month.

Date of Government Version: 03/01/2018	Source: Environmental Protection Agency
Date Data Arrived at EDR: 03/28/2018	Telephone: (888) 372-7341
Date Made Active in Reports: 06/22/2018	Last EDR Contact: 09/19/2018
Number of Days to Update: 86	Next Scheduled EDR Contact: 01/07/2019
	Data Release Frequency: Quarterly

Federal institutional controls / engineering controls registries

LUCIS: Land Use Control Information System

LUCIS contains records of land use control information pertaining to the former Navy Base Realignment and Closure properties.

Date of Government Version: 05/14/2018	Source: Department of the Navy
Date Data Arrived at EDR: 05/18/2018	Telephone: 843-820-7326
Date Made Active in Reports: 07/20/2018	Last EDR Contact: 07/16/2018
Number of Days to Update: 63	Next Scheduled EDR Contact: 11/26/2018
	Data Release Frequency: Varies

US ENG CONTROLS: Engineering Controls Sites List

A listing of sites with engineering controls in place. Engineering controls include various forms of caps, building foundations, liners, and treatment methods to create pathway elimination for regulated substances to enter environmental media or effect human health.

Date of Government Version: 07/31/2018	Source: Environmental Protection Agency
Date Data Arrived at EDR: 08/28/2018	Telephone: 703-603-0695
Date Made Active in Reports: 09/14/2018	Last EDR Contact: 08/28/2018
Number of Days to Update: 17	Next Scheduled EDR Contact: 12/10/2018
	Data Release Frequency: Varies

US INST CONTROL: Sites with Institutional Controls

A listing of sites with institutional controls in place. Institutional controls include administrative measures, such as groundwater use restrictions, construction restrictions, property use restrictions, and post remediation care requirements intended to prevent exposure to contaminants remaining on site. Deed restrictions are generally required as part of the institutional controls.

Date of Government Version: 07/31/2018	Source: Environmental Protection Agency
Date Data Arrived at EDR: 08/28/2018	Telephone: 703-603-0695
Date Made Active in Reports: 09/14/2018	Last EDR Contact: 08/28/2018
Number of Days to Update: 17	Next Scheduled EDR Contact: 12/10/2018
	Data Release Frequency: Varies

GOVERNMENT RECORDS SEARCHED / DATA CURRENCY TRACKING

Federal ERNS list

ERNS: Emergency Response Notification System

Emergency Response Notification System. ERNS records and stores information on reported releases of oil and hazardous substances.

Date of Government Version: 06/18/2018
Date Data Arrived at EDR: 06/27/2018
Date Made Active in Reports: 09/14/2018
Number of Days to Update: 79

Source: National Response Center, United States Coast Guard
Telephone: 202-267-2180
Last EDR Contact: 09/25/2018
Next Scheduled EDR Contact: 01/07/2019
Data Release Frequency: Quarterly

State- and tribal - equivalent CERCLIS

SHWS: Site Transition List

Contains information on releases of oil and hazardous materials that have been reported to DEP.

Date of Government Version: 07/10/2018
Date Data Arrived at EDR: 10/03/2018
Date Made Active in Reports: 10/05/2018
Number of Days to Update: 2

Source: Department of Environmental Protection
Telephone: 617-292-5990
Last EDR Contact: 10/03/2018
Next Scheduled EDR Contact: 01/21/2019
Data Release Frequency: Quarterly

State and tribal landfill and/or solid waste disposal site lists

LF PROFILES: Landfill Profiles Listing

This spreadsheet describes landfills that have actively accepted waste or have closed under MassDEP Solid Waste Regulations first adopted in 1971 (310 CMR 16.00 and 310 CMR 19.00). The list does not include landfills that closed before 1971 (and which never had a MassDEP permit or approval), or for which agency data is incomplete.

Date of Government Version: 07/01/2015
Date Data Arrived at EDR: 10/27/2015
Date Made Active in Reports: 12/14/2015
Number of Days to Update: 48

Source: Department of Environmental Protection
Telephone: 617-292-5868
Last EDR Contact: 10/05/2018
Next Scheduled EDR Contact: 01/14/2019
Data Release Frequency: Varies

SWF/LF: Solid Waste Facility Database/Transfer Stations

Solid Waste Facilities/Landfill Sites. SWF/LF type records typically contain an inventory of solid waste disposal facilities or landfills in a particular state. Depending on the state, these may be active or inactive facilities or open dumps that failed to meet RCRA Subtitle D Section 4004 criteria for solid waste landfills or disposal sites.

Date of Government Version: 05/01/2018
Date Data Arrived at EDR: 07/05/2018
Date Made Active in Reports: 08/14/2018
Number of Days to Update: 40

Source: Department of Environmental Protection
Telephone: 617-292-5989
Last EDR Contact: 10/05/2018
Next Scheduled EDR Contact: 01/14/2019
Data Release Frequency: Annually

State and tribal leaking storage tank lists

LAST: Leaking Aboveground Storage Tank Sites

Sites within the Releases Database that have a AST listed as its source.

Date of Government Version: 07/10/2018
Date Data Arrived at EDR: 10/03/2018
Date Made Active in Reports: 10/05/2018
Number of Days to Update: 2

Source: Department of Environmental Protection
Telephone: 617-292-5500
Last EDR Contact: 10/03/2018
Next Scheduled EDR Contact: 01/21/2019
Data Release Frequency: Quarterly

GOVERNMENT RECORDS SEARCHED / DATA CURRENCY TRACKING

LUST: Leaking Underground Storage Tank Listing

Sites within the Leaking Underground Storage Tank Listing that have a UST listed as its source.

Date of Government Version: 07/10/2018	Source: Department of Environmental Protection
Date Data Arrived at EDR: 10/03/2018	Telephone: 617-292-5990
Date Made Active in Reports: 10/05/2018	Last EDR Contact: 10/03/2018
Number of Days to Update: 2	Next Scheduled EDR Contact: 01/21/2019
	Data Release Frequency: Quarterly

INDIAN LUST R8: Leaking Underground Storage Tanks on Indian Land

LUSTs on Indian land in Colorado, Montana, North Dakota, South Dakota, Utah and Wyoming.

Date of Government Version: 04/25/2018	Source: EPA Region 8
Date Data Arrived at EDR: 05/18/2018	Telephone: 303-312-6271
Date Made Active in Reports: 07/20/2018	Last EDR Contact: 10/26/2018
Number of Days to Update: 63	Next Scheduled EDR Contact: 02/04/2019
	Data Release Frequency: Varies

INDIAN LUST R9: Leaking Underground Storage Tanks on Indian Land

LUSTs on Indian land in Arizona, California, New Mexico and Nevada

Date of Government Version: 04/10/2018	Source: Environmental Protection Agency
Date Data Arrived at EDR: 05/18/2018	Telephone: 415-972-3372
Date Made Active in Reports: 07/20/2018	Last EDR Contact: 10/26/2018
Number of Days to Update: 63	Next Scheduled EDR Contact: 02/04/2019
	Data Release Frequency: Varies

INDIAN LUST R10: Leaking Underground Storage Tanks on Indian Land

LUSTs on Indian land in Alaska, Idaho, Oregon and Washington.

Date of Government Version: 04/12/2018	Source: EPA Region 10
Date Data Arrived at EDR: 05/18/2018	Telephone: 206-553-2857
Date Made Active in Reports: 07/20/2018	Last EDR Contact: 10/26/2018
Number of Days to Update: 63	Next Scheduled EDR Contact: 02/04/2019
	Data Release Frequency: Varies

INDIAN LUST R7: Leaking Underground Storage Tanks on Indian Land

LUSTs on Indian land in Iowa, Kansas, and Nebraska

Date of Government Version: 04/24/2018	Source: EPA Region 7
Date Data Arrived at EDR: 05/18/2018	Telephone: 913-551-7003
Date Made Active in Reports: 07/20/2018	Last EDR Contact: 10/26/2018
Number of Days to Update: 63	Next Scheduled EDR Contact: 02/04/2019
	Data Release Frequency: Varies

INDIAN LUST R4: Leaking Underground Storage Tanks on Indian Land

LUSTs on Indian land in Florida, Mississippi and North Carolina.

Date of Government Version: 05/08/2018	Source: EPA Region 4
Date Data Arrived at EDR: 05/18/2018	Telephone: 404-562-8677
Date Made Active in Reports: 07/20/2018	Last EDR Contact: 10/26/2018
Number of Days to Update: 63	Next Scheduled EDR Contact: 02/04/2019
	Data Release Frequency: Varies

INDIAN LUST R6: Leaking Underground Storage Tanks on Indian Land

LUSTs on Indian land in New Mexico and Oklahoma.

Date of Government Version: 04/01/2018	Source: EPA Region 6
Date Data Arrived at EDR: 05/18/2018	Telephone: 214-665-6597
Date Made Active in Reports: 07/20/2018	Last EDR Contact: 10/26/2018
Number of Days to Update: 63	Next Scheduled EDR Contact: 02/04/2019
	Data Release Frequency: Varies

GOVERNMENT RECORDS SEARCHED / DATA CURRENCY TRACKING

INDIAN LUST R1: Leaking Underground Storage Tanks on Indian Land

A listing of leaking underground storage tank locations on Indian Land.

Date of Government Version: 04/13/2018	Source: EPA Region 1
Date Data Arrived at EDR: 05/18/2018	Telephone: 617-918-1313
Date Made Active in Reports: 07/20/2018	Last EDR Contact: 10/26/2018
Number of Days to Update: 63	Next Scheduled EDR Contact: 02/04/2019
	Data Release Frequency: Varies

INDIAN LUST R5: Leaking Underground Storage Tanks on Indian Land

Leaking underground storage tanks located on Indian Land in Michigan, Minnesota and Wisconsin.

Date of Government Version: 04/12/2018	Source: EPA, Region 5
Date Data Arrived at EDR: 05/18/2018	Telephone: 312-886-7439
Date Made Active in Reports: 07/20/2018	Last EDR Contact: 10/26/2018
Number of Days to Update: 63	Next Scheduled EDR Contact: 02/04/2019
	Data Release Frequency: Varies

State and tribal registered storage tank lists

FEMA UST: Underground Storage Tank Listing

A listing of all FEMA owned underground storage tanks.

Date of Government Version: 05/15/2017	Source: FEMA
Date Data Arrived at EDR: 05/30/2017	Telephone: 202-646-5797
Date Made Active in Reports: 10/13/2017	Last EDR Contact: 10/10/2018
Number of Days to Update: 136	Next Scheduled EDR Contact: 01/21/2019
	Data Release Frequency: Varies

UST: Summary Listing of all the Tanks Registered in the State of Massachusetts

Registered Underground Storage Tanks. UST's are regulated under Subtitle I of the Resource Conservation and Recovery Act (RCRA) and must be registered with the state department responsible for administering the UST program. Available information varies by state program.

Date of Government Version: 09/21/2018	Source: Department of Fire Services, Office of the Public Safety
Date Data Arrived at EDR: 09/28/2018	Telephone: 617-556-1035
Date Made Active in Reports: 10/26/2018	Last EDR Contact: 10/15/2018
Number of Days to Update: 28	Next Scheduled EDR Contact: 01/28/2019
	Data Release Frequency: Quarterly

AST: Aboveground Storage Tank Database Registered Aboveground Storage Tanks.

Date of Government Version: 07/13/2018	Source: Department of Public Safety
Date Data Arrived at EDR: 07/17/2018	Telephone: 617-556-1035
Date Made Active in Reports: 08/23/2018	Last EDR Contact: 10/15/2018
Number of Days to Update: 37	Next Scheduled EDR Contact: 01/28/2019
	Data Release Frequency: No Update Planned

AST 2: Aboveground Storage Tanks Aboveground storage tanks

Date of Government Version: 07/18/2018	Source: Department of Fire Services
Date Data Arrived at EDR: 07/24/2018	Telephone: 978-567-3181
Date Made Active in Reports: 08/14/2018	Last EDR Contact: 10/15/2018
Number of Days to Update: 21	Next Scheduled EDR Contact: 01/28/2019
	Data Release Frequency: Varies

INDIAN UST R6: Underground Storage Tanks on Indian Land

The Indian Underground Storage Tank (UST) database provides information about underground storage tanks on Indian land in EPA Region 6 (Louisiana, Arkansas, Oklahoma, New Mexico, Texas and 65 Tribes).

GOVERNMENT RECORDS SEARCHED / DATA CURRENCY TRACKING

Date of Government Version: 04/01/2018
Date Data Arrived at EDR: 05/18/2018
Date Made Active in Reports: 07/20/2018
Number of Days to Update: 63

Source: EPA Region 6
Telephone: 214-665-7591
Last EDR Contact: 10/26/2018
Next Scheduled EDR Contact: 02/04/2019
Data Release Frequency: Varies

INDIAN UST R1: Underground Storage Tanks on Indian Land

The Indian Underground Storage Tank (UST) database provides information about underground storage tanks on Indian land in EPA Region 1 (Connecticut, Maine, Massachusetts, New Hampshire, Rhode Island, Vermont and ten Tribal Nations).

Date of Government Version: 04/13/2018
Date Data Arrived at EDR: 05/18/2018
Date Made Active in Reports: 07/20/2018
Number of Days to Update: 63

Source: EPA, Region 1
Telephone: 617-918-1313
Last EDR Contact: 10/26/2018
Next Scheduled EDR Contact: 02/04/2019
Data Release Frequency: Varies

INDIAN UST R5: Underground Storage Tanks on Indian Land

The Indian Underground Storage Tank (UST) database provides information about underground storage tanks on Indian land in EPA Region 5 (Michigan, Minnesota and Wisconsin and Tribal Nations).

Date of Government Version: 04/12/2018
Date Data Arrived at EDR: 05/18/2018
Date Made Active in Reports: 07/20/2018
Number of Days to Update: 63

Source: EPA Region 5
Telephone: 312-886-6136
Last EDR Contact: 10/26/2018
Next Scheduled EDR Contact: 02/04/2019
Data Release Frequency: Varies

INDIAN UST R10: Underground Storage Tanks on Indian Land

The Indian Underground Storage Tank (UST) database provides information about underground storage tanks on Indian land in EPA Region 10 (Alaska, Idaho, Oregon, Washington, and Tribal Nations).

Date of Government Version: 04/12/2018
Date Data Arrived at EDR: 05/18/2018
Date Made Active in Reports: 07/20/2018
Number of Days to Update: 63

Source: EPA Region 10
Telephone: 206-553-2857
Last EDR Contact: 10/26/2018
Next Scheduled EDR Contact: 02/04/2019
Data Release Frequency: Varies

INDIAN UST R9: Underground Storage Tanks on Indian Land

The Indian Underground Storage Tank (UST) database provides information about underground storage tanks on Indian land in EPA Region 9 (Arizona, California, Hawaii, Nevada, the Pacific Islands, and Tribal Nations).

Date of Government Version: 04/10/2018
Date Data Arrived at EDR: 05/18/2018
Date Made Active in Reports: 07/20/2018
Number of Days to Update: 63

Source: EPA Region 9
Telephone: 415-972-3368
Last EDR Contact: 10/26/2018
Next Scheduled EDR Contact: 02/04/2019
Data Release Frequency: Varies

INDIAN UST R4: Underground Storage Tanks on Indian Land

The Indian Underground Storage Tank (UST) database provides information about underground storage tanks on Indian land in EPA Region 4 (Alabama, Florida, Georgia, Kentucky, Mississippi, North Carolina, South Carolina, Tennessee and Tribal Nations)

Date of Government Version: 05/08/2018
Date Data Arrived at EDR: 05/18/2018
Date Made Active in Reports: 07/20/2018
Number of Days to Update: 63

Source: EPA Region 4
Telephone: 404-562-9424
Last EDR Contact: 10/26/2018
Next Scheduled EDR Contact: 02/04/2019
Data Release Frequency: Varies

INDIAN UST R7: Underground Storage Tanks on Indian Land

The Indian Underground Storage Tank (UST) database provides information about underground storage tanks on Indian land in EPA Region 7 (Iowa, Kansas, Missouri, Nebraska, and 9 Tribal Nations).

GOVERNMENT RECORDS SEARCHED / DATA CURRENCY TRACKING

Date of Government Version: 04/24/2018	Source: EPA Region 7
Date Data Arrived at EDR: 05/18/2018	Telephone: 913-551-7003
Date Made Active in Reports: 07/20/2018	Last EDR Contact: 10/26/2018
Number of Days to Update: 63	Next Scheduled EDR Contact: 02/04/2019
	Data Release Frequency: Varies

INDIAN UST R8: Underground Storage Tanks on Indian Land

The Indian Underground Storage Tank (UST) database provides information about underground storage tanks on Indian land in EPA Region 8 (Colorado, Montana, North Dakota, South Dakota, Utah, Wyoming and 27 Tribal Nations).

Date of Government Version: 04/25/2018	Source: EPA Region 8
Date Data Arrived at EDR: 05/18/2018	Telephone: 303-312-6137
Date Made Active in Reports: 07/20/2018	Last EDR Contact: 10/26/2018
Number of Days to Update: 63	Next Scheduled EDR Contact: 02/04/2019
	Data Release Frequency: Varies

State and tribal institutional control / engineering control registries

INST CONTROL: Sites With Activity and Use Limitation

Activity and Use Limitations establish limits and conditions on the future use of contaminated property, and therefore allow cleanups to be tailored to these uses.

Date of Government Version: 07/10/2018	Source: Department of Environmental Protection
Date Data Arrived at EDR: 10/03/2018	Telephone: 617-292-5990
Date Made Active in Reports: 10/05/2018	Last EDR Contact: 10/03/2018
Number of Days to Update: 2	Next Scheduled EDR Contact: 01/21/2019
	Data Release Frequency: Quarterly

State and tribal voluntary cleanup sites

INDIAN VCP R7: Voluntary Cleanup Priority Listing

A listing of voluntary cleanup priority sites located on Indian Land located in Region 7.

Date of Government Version: 03/20/2008	Source: EPA, Region 7
Date Data Arrived at EDR: 04/22/2008	Telephone: 913-551-7365
Date Made Active in Reports: 05/19/2008	Last EDR Contact: 04/20/2009
Number of Days to Update: 27	Next Scheduled EDR Contact: 07/20/2009
	Data Release Frequency: Varies

INDIAN VCP R1: Voluntary Cleanup Priority Listing

A listing of voluntary cleanup priority sites located on Indian Land located in Region 1.

Date of Government Version: 07/27/2015	Source: EPA, Region 1
Date Data Arrived at EDR: 09/29/2015	Telephone: 617-918-1102
Date Made Active in Reports: 02/18/2016	Last EDR Contact: 09/24/2018
Number of Days to Update: 142	Next Scheduled EDR Contact: 01/07/2019
	Data Release Frequency: Varies

State and tribal Brownfields sites

BROWNFIELDS: Completed Brownfields Covenants Listing

Under Massachusetts law, M.G.L. c. 21E is the statute that governs the cleanup of releases of oil and/or hazardous material to the environment. The Brownfields Act of 1998 amended M.G.L. c. 21E by establishing significant liability relief and financial incentives to spur the redevelopment of brownfields, while ensuring that the Commonwealth's environmental standards are met. Most brownfields are redeveloped with the benefit of liability protections that operate automatically under M.G.L. c. 21E.

Date of Government Version: 04/05/2017	Source: Office of the Attorney General
Date Data Arrived at EDR: 08/03/2017	Telephone: 617-963-2423
Date Made Active in Reports: 10/10/2017	Last EDR Contact: 05/04/2018
Number of Days to Update: 68	Next Scheduled EDR Contact: 08/13/2018
	Data Release Frequency: Annually

GOVERNMENT RECORDS SEARCHED / DATA CURRENCY TRACKING

BROWNFIELDS 2: Potential Brownfields Listing

A listing of potential brownfields site locations in the state.

Date of Government Version: 05/22/2017
Date Data Arrived at EDR: 08/03/2017
Date Made Active in Reports: 09/22/2017
Number of Days to Update: 50

Source: Department of Environmental Protection
Telephone: 617-556-1007
Last EDR Contact: 05/04/2018
Next Scheduled EDR Contact: 08/13/2018
Data Release Frequency: Varies

ADDITIONAL ENVIRONMENTAL RECORDS

Local Brownfield lists

US BROWNFIELDS: A Listing of Brownfields Sites

Brownfields are real property, the expansion, redevelopment, or reuse of which may be complicated by the presence or potential presence of a hazardous substance, pollutant, or contaminant. Cleaning up and reinvesting in these properties takes development pressures off of undeveloped, open land, and both improves and protects the environment. Assessment, Cleanup and Redevelopment Exchange System (ACRES) stores information reported by EPA Brownfields grant recipients on brownfields properties assessed or cleaned up with grant funding as well as information on Targeted Brownfields Assessments performed by EPA Regions. A listing of ACRES Brownfield sites is obtained from Cleanups in My Community. Cleanups in My Community provides information on Brownfields properties for which information is reported back to EPA, as well as areas served by Brownfields grant programs.

Date of Government Version: 06/18/2018
Date Data Arrived at EDR: 06/20/2018
Date Made Active in Reports: 09/14/2018
Number of Days to Update: 86

Source: Environmental Protection Agency
Telephone: 202-566-2777
Last EDR Contact: 09/18/2018
Next Scheduled EDR Contact: 12/31/2018
Data Release Frequency: Semi-Annually

Local Lists of Landfill / Solid Waste Disposal Sites

INDIAN ODI: Report on the Status of Open Dumps on Indian Lands

Location of open dumps on Indian land.

Date of Government Version: 12/31/1998
Date Data Arrived at EDR: 12/03/2007
Date Made Active in Reports: 01/24/2008
Number of Days to Update: 52

Source: Environmental Protection Agency
Telephone: 703-308-8245
Last EDR Contact: 10/25/2018
Next Scheduled EDR Contact: 02/11/2019
Data Release Frequency: Varies

DEBRIS REGION 9: Torres Martinez Reservation Illegal Dump Site Locations

A listing of illegal dump sites location on the Torres Martinez Indian Reservation located in eastern Riverside County and northern Imperial County, California.

Date of Government Version: 01/12/2009
Date Data Arrived at EDR: 05/07/2009
Date Made Active in Reports: 09/21/2009
Number of Days to Update: 137

Source: EPA, Region 9
Telephone: 415-947-4219
Last EDR Contact: 10/22/2018
Next Scheduled EDR Contact: 02/04/2019
Data Release Frequency: No Update Planned

ODI: Open Dump Inventory

An open dump is defined as a disposal facility that does not comply with one or more of the Part 257 or Part 258 Subtitle D Criteria.

Date of Government Version: 06/30/1985
Date Data Arrived at EDR: 08/09/2004
Date Made Active in Reports: 09/17/2004
Number of Days to Update: 39

Source: Environmental Protection Agency
Telephone: 800-424-9346
Last EDR Contact: 06/09/2004
Next Scheduled EDR Contact: N/A
Data Release Frequency: No Update Planned

GOVERNMENT RECORDS SEARCHED / DATA CURRENCY TRACKING

IHS OPEN DUMPS: Open Dumps on Indian Land

A listing of all open dumps located on Indian Land in the United States.

Date of Government Version: 04/01/2014	Source: Department of Health & Human Services, Indian Health Service
Date Data Arrived at EDR: 08/06/2014	Telephone: 301-443-1452
Date Made Active in Reports: 01/29/2015	Last EDR Contact: 08/03/2018
Number of Days to Update: 176	Next Scheduled EDR Contact: 11/12/2018
	Data Release Frequency: Varies

Local Lists of Hazardous waste / Contaminated Sites

US HIST CDL: National Clandestine Laboratory Register

A listing of clandestine drug lab locations that have been removed from the DEAs National Clandestine Laboratory Register.

Date of Government Version: 05/18/2018	Source: Drug Enforcement Administration
Date Data Arrived at EDR: 06/20/2018	Telephone: 202-307-1000
Date Made Active in Reports: 09/14/2018	Last EDR Contact: 08/28/2018
Number of Days to Update: 86	Next Scheduled EDR Contact: 12/10/2018
	Data Release Frequency: No Update Planned

US CDL: Clandestine Drug Labs

A listing of clandestine drug lab locations. The U.S. Department of Justice ("the Department") provides this web site as a public service. It contains addresses of some locations where law enforcement agencies reported they found chemicals or other items that indicated the presence of either clandestine drug laboratories or dumpsites. In most cases, the source of the entries is not the Department, and the Department has not verified the entry and does not guarantee its accuracy. Members of the public must verify the accuracy of all entries by, for example, contacting local law enforcement and local health departments.

Date of Government Version: 05/18/2018	Source: Drug Enforcement Administration
Date Data Arrived at EDR: 06/20/2018	Telephone: 202-307-1000
Date Made Active in Reports: 09/14/2018	Last EDR Contact: 08/28/2018
Number of Days to Update: 86	Next Scheduled EDR Contact: 12/10/2018
	Data Release Frequency: Quarterly

Local Land Records

LIENS: Liens Information Listing

A listing of environmental liens.

Date of Government Version: 03/07/2018	Source: Department of Environmental Protection
Date Data Arrived at EDR: 03/09/2018	Telephone: 617-292-5628
Date Made Active in Reports: 06/21/2018	Last EDR Contact: 08/17/2018
Number of Days to Update: 104	Next Scheduled EDR Contact: 12/03/2018
	Data Release Frequency: Varies

LIENS 2: CERCLA Lien Information

A Federal CERCLA ('Superfund') lien can exist by operation of law at any site or property at which EPA has spent Superfund monies. These monies are spent to investigate and address releases and threatened releases of contamination. CERCLIS provides information as to the identity of these sites and properties.

Date of Government Version: 07/17/2018	Source: Environmental Protection Agency
Date Data Arrived at EDR: 08/09/2018	Telephone: 202-564-6023
Date Made Active in Reports: 10/05/2018	Last EDR Contact: 10/04/2018
Number of Days to Update: 57	Next Scheduled EDR Contact: 02/04/2019
	Data Release Frequency: Semi-Annually

Records of Emergency Release Reports

GOVERNMENT RECORDS SEARCHED / DATA CURRENCY TRACKING

HMIRS: Hazardous Materials Information Reporting System

Hazardous Materials Incident Report System. HMIRS contains hazardous material spill incidents reported to DOT.

Date of Government Version: 03/26/2018	Source: U.S. Department of Transportation
Date Data Arrived at EDR: 03/27/2018	Telephone: 202-366-4555
Date Made Active in Reports: 06/08/2018	Last EDR Contact: 09/25/2018
Number of Days to Update: 73	Next Scheduled EDR Contact: 01/07/2019
	Data Release Frequency: Quarterly

RELEASE: Reportable Releases

Contains information on all releases of oil and hazardous materials that have been reported to DEP

Date of Government Version: 07/10/2018	Source: Department of Environmental Protection
Date Data Arrived at EDR: 10/03/2018	Telephone: 617-292-5990
Date Made Active in Reports: 10/05/2018	Last EDR Contact: 10/03/2018
Number of Days to Update: 2	Next Scheduled EDR Contact: 01/21/2019
	Data Release Frequency: Quarterly

MA SPILLS: Historical Spill List

The Spills Database was the release notification tracking system for spills that occurred prior to October 1, 1993. This information should be considered to be primarily of historical interest since all of the listed spills have either been cleaned up or assigned new tracking numbers and moved to the Reportable Releases or Sites Transition List databases.

Date of Government Version: 09/30/1993	Source: Department of Environmental Protection
Date Data Arrived at EDR: 12/03/2003	Telephone: 617-292-5720
Date Made Active in Reports: 12/31/2003	Last EDR Contact: 12/03/2003
Number of Days to Update: 28	Next Scheduled EDR Contact: N/A
	Data Release Frequency: No Update Planned

SPILLS 90: SPILLS90 data from FirstSearch

Spills 90 includes those spill and release records available exclusively from FirstSearch databases. Typically, they may include chemical, oil and/or hazardous substance spills recorded after 1990. Duplicate records that are already included in EDR incident and release records are not included in Spills 90.

Date of Government Version: 12/11/2012	Source: FirstSearch
Date Data Arrived at EDR: 01/03/2013	Telephone: N/A
Date Made Active in Reports: 02/08/2013	Last EDR Contact: 01/03/2013
Number of Days to Update: 36	Next Scheduled EDR Contact: N/A
	Data Release Frequency: No Update Planned

SPILLS 80: SPILLS80 data from FirstSearch

Spills 80 includes those spill and release records available from FirstSearch databases prior to 1990. Typically, they may include chemical, oil and/or hazardous substance spills recorded before 1990. Duplicate records that are already included in EDR incident and release records are not included in Spills 80.

Date of Government Version: 03/10/1998	Source: FirstSearch
Date Data Arrived at EDR: 01/03/2013	Telephone: N/A
Date Made Active in Reports: 03/05/2013	Last EDR Contact: 01/03/2013
Number of Days to Update: 61	Next Scheduled EDR Contact: N/A
	Data Release Frequency: No Update Planned

Other Ascertainable Records

RCRA NonGen / NLR: RCRA - Non Generators / No Longer Regulated

RCRAInfo is EPA's comprehensive information system, providing access to data supporting the Resource Conservation and Recovery Act (RCRA) of 1976 and the Hazardous and Solid Waste Amendments (HSWA) of 1984. The database includes selective information on sites which generate, transport, store, treat and/or dispose of hazardous waste as defined by the Resource Conservation and Recovery Act (RCRA). Non-Generators do not presently generate hazardous waste.

GOVERNMENT RECORDS SEARCHED / DATA CURRENCY TRACKING

Date of Government Version: 03/01/2018
Date Data Arrived at EDR: 03/28/2018
Date Made Active in Reports: 06/22/2018
Number of Days to Update: 86

Source: Environmental Protection Agency
Telephone: (888) 372-7341
Last EDR Contact: 09/19/2018
Next Scheduled EDR Contact: 01/07/2019
Data Release Frequency: Quarterly

FUDS: Formerly Used Defense Sites

The listing includes locations of Formerly Used Defense Sites properties where the US Army Corps of Engineers is actively working or will take necessary cleanup actions.

Date of Government Version: 01/31/2015
Date Data Arrived at EDR: 07/08/2015
Date Made Active in Reports: 10/13/2015
Number of Days to Update: 97

Source: U.S. Army Corps of Engineers
Telephone: 202-528-4285
Last EDR Contact: 08/24/2018
Next Scheduled EDR Contact: 12/03/2018
Data Release Frequency: Varies

DOD: Department of Defense Sites

This data set consists of federally owned or administered lands, administered by the Department of Defense, that have any area equal to or greater than 640 acres of the United States, Puerto Rico, and the U.S. Virgin Islands.

Date of Government Version: 12/31/2005
Date Data Arrived at EDR: 11/10/2006
Date Made Active in Reports: 01/11/2007
Number of Days to Update: 62

Source: USGS
Telephone: 888-275-8747
Last EDR Contact: 10/12/2018
Next Scheduled EDR Contact: 01/21/2019
Data Release Frequency: Semi-Annually

FEDLAND: Federal and Indian Lands

Federally and Indian administrated lands of the United States. Lands included are administrated by: Army Corps of Engineers, Bureau of Reclamation, National Wild and Scenic River, National Wildlife Refuge, Public Domain Land, Wilderness, Wilderness Study Area, Wildlife Management Area, Bureau of Indian Affairs, Bureau of Land Management, Department of Justice, Forest Service, Fish and Wildlife Service, National Park Service.

Date of Government Version: 12/31/2005
Date Data Arrived at EDR: 02/06/2006
Date Made Active in Reports: 01/11/2007
Number of Days to Update: 339

Source: U.S. Geological Survey
Telephone: 888-275-8747
Last EDR Contact: 10/12/2018
Next Scheduled EDR Contact: 01/21/2019
Data Release Frequency: N/A

SCRD DRYCLEANERS: State Coalition for Remediation of Drycleaners Listing

The State Coalition for Remediation of Drycleaners was established in 1998, with support from the U.S. EPA Office of Superfund Remediation and Technology Innovation. It is comprised of representatives of states with established drycleaner remediation programs. Currently the member states are Alabama, Connecticut, Florida, Illinois, Kansas, Minnesota, Missouri, North Carolina, Oregon, South Carolina, Tennessee, Texas, and Wisconsin.

Date of Government Version: 01/01/2017
Date Data Arrived at EDR: 02/03/2017
Date Made Active in Reports: 04/07/2017
Number of Days to Update: 63

Source: Environmental Protection Agency
Telephone: 615-532-8599
Last EDR Contact: 08/17/2018
Next Scheduled EDR Contact: 11/26/2018
Data Release Frequency: Varies

US FIN ASSUR: Financial Assurance Information

All owners and operators of facilities that treat, store, or dispose of hazardous waste are required to provide proof that they will have sufficient funds to pay for the clean up, closure, and post-closure care of their facilities.

Date of Government Version: 05/31/2018
Date Data Arrived at EDR: 06/27/2018
Date Made Active in Reports: 10/05/2018
Number of Days to Update: 100

Source: Environmental Protection Agency
Telephone: 202-566-1917
Last EDR Contact: 09/25/2018
Next Scheduled EDR Contact: 01/07/2019
Data Release Frequency: Quarterly

GOVERNMENT RECORDS SEARCHED / DATA CURRENCY TRACKING

EPA WATCH LIST: EPA WATCH LIST

EPA maintains a "Watch List" to facilitate dialogue between EPA, state and local environmental agencies on enforcement matters relating to facilities with alleged violations identified as either significant or high priority. Being on the Watch List does not mean that the facility has actually violated the law only that an investigation by EPA or a state or local environmental agency has led those organizations to allege that an unproven violation has in fact occurred. Being on the Watch List does not represent a higher level of concern regarding the alleged violations that were detected, but instead indicates cases requiring additional dialogue between EPA, state and local agencies - primarily because of the length of time the alleged violation has gone unaddressed or unresolved.

Date of Government Version: 08/30/2013	Source: Environmental Protection Agency
Date Data Arrived at EDR: 03/21/2014	Telephone: 617-520-3000
Date Made Active in Reports: 06/17/2014	Last EDR Contact: 08/03/2018
Number of Days to Update: 88	Next Scheduled EDR Contact: 11/19/2018
	Data Release Frequency: Quarterly

2020 COR ACTION: 2020 Corrective Action Program List

The EPA has set ambitious goals for the RCRA Corrective Action program by creating the 2020 Corrective Action Universe. This RCRA cleanup baseline includes facilities expected to need corrective action. The 2020 universe contains a wide variety of sites. Some properties are heavily contaminated while others were contaminated but have since been cleaned up. Still others have not been fully investigated yet, and may require little or no remediation. Inclusion in the 2020 Universe does not necessarily imply failure on the part of a facility to meet its RCRA obligations.

Date of Government Version: 09/30/2017	Source: Environmental Protection Agency
Date Data Arrived at EDR: 05/08/2018	Telephone: 703-308-4044
Date Made Active in Reports: 07/20/2018	Last EDR Contact: 08/10/2018
Number of Days to Update: 73	Next Scheduled EDR Contact: 11/19/2018
	Data Release Frequency: Varies

TSCA: Toxic Substances Control Act

Toxic Substances Control Act. TSCA identifies manufacturers and importers of chemical substances included on the TSCA Chemical Substance Inventory list. It includes data on the production volume of these substances by plant site.

Date of Government Version: 12/31/2016	Source: EPA
Date Data Arrived at EDR: 06/21/2017	Telephone: 202-260-5521
Date Made Active in Reports: 01/05/2018	Last EDR Contact: 09/21/2018
Number of Days to Update: 198	Next Scheduled EDR Contact: 12/31/2018
	Data Release Frequency: Every 4 Years

TRIS: Toxic Chemical Release Inventory System

Toxic Release Inventory System. TRIS identifies facilities which release toxic chemicals to the air, water and land in reportable quantities under SARA Title III Section 313.

Date of Government Version: 12/31/2016	Source: EPA
Date Data Arrived at EDR: 01/10/2018	Telephone: 202-566-0250
Date Made Active in Reports: 01/12/2018	Last EDR Contact: 08/24/2018
Number of Days to Update: 2	Next Scheduled EDR Contact: 12/03/2018
	Data Release Frequency: Annually

SSTS: Section 7 Tracking Systems

Section 7 of the Federal Insecticide, Fungicide and Rodenticide Act, as amended (92 Stat. 829) requires all registered pesticide-producing establishments to submit a report to the Environmental Protection Agency by March 1st each year. Each establishment must report the types and amounts of pesticides, active ingredients and devices being produced, and those having been produced and sold or distributed in the past year.

Date of Government Version: 12/31/2009	Source: EPA
Date Data Arrived at EDR: 12/10/2010	Telephone: 202-564-4203
Date Made Active in Reports: 02/25/2011	Last EDR Contact: 10/24/2018
Number of Days to Update: 77	Next Scheduled EDR Contact: 02/04/2019
	Data Release Frequency: Annually

GOVERNMENT RECORDS SEARCHED / DATA CURRENCY TRACKING

ROD: Records Of Decision

Record of Decision. ROD documents mandate a permanent remedy at an NPL (Superfund) site containing technical and health information to aid in the cleanup.

Date of Government Version: 07/17/2018	Source: EPA
Date Data Arrived at EDR: 08/09/2018	Telephone: 703-416-0223
Date Made Active in Reports: 10/05/2018	Last EDR Contact: 10/04/2018
Number of Days to Update: 57	Next Scheduled EDR Contact: 12/17/2018
	Data Release Frequency: Annually

RMP: Risk Management Plans

When Congress passed the Clean Air Act Amendments of 1990, it required EPA to publish regulations and guidance for chemical accident prevention at facilities using extremely hazardous substances. The Risk Management Program Rule (RMP Rule) was written to implement Section 112(r) of these amendments. The rule, which built upon existing industry codes and standards, requires companies of all sizes that use certain flammable and toxic substances to develop a Risk Management Program, which includes a(n): Hazard assessment that details the potential effects of an accidental release, an accident history of the last five years, and an evaluation of worst-case and alternative accidental releases; Prevention program that includes safety precautions and maintenance, monitoring, and employee training measures; and Emergency response program that spells out emergency health care, employee training measures and procedures for informing the public and response agencies (e.g the fire department) should an accident occur.

Date of Government Version: 08/01/2018	Source: Environmental Protection Agency
Date Data Arrived at EDR: 08/22/2018	Telephone: 202-564-8600
Date Made Active in Reports: 10/05/2018	Last EDR Contact: 10/23/2018
Number of Days to Update: 44	Next Scheduled EDR Contact: 02/04/2019
	Data Release Frequency: Varies

RAATS: RCRA Administrative Action Tracking System

RCRA Administration Action Tracking System. RAATS contains records based on enforcement actions issued under RCRA pertaining to major violators and includes administrative and civil actions brought by the EPA. For administration actions after September 30, 1995, data entry in the RAATS database was discontinued. EPA will retain a copy of the database for historical records. It was necessary to terminate RAATS because a decrease in agency resources made it impossible to continue to update the information contained in the database.

Date of Government Version: 04/17/1995	Source: EPA
Date Data Arrived at EDR: 07/03/1995	Telephone: 202-564-4104
Date Made Active in Reports: 08/07/1995	Last EDR Contact: 06/02/2008
Number of Days to Update: 35	Next Scheduled EDR Contact: 09/01/2008
	Data Release Frequency: No Update Planned

PRP: Potentially Responsible Parties

A listing of verified Potentially Responsible Parties

Date of Government Version: 10/25/2013	Source: EPA
Date Data Arrived at EDR: 10/17/2014	Telephone: 202-564-6023
Date Made Active in Reports: 10/20/2014	Last EDR Contact: 10/04/2018
Number of Days to Update: 3	Next Scheduled EDR Contact: 11/19/2018
	Data Release Frequency: Quarterly

PADS: PCB Activity Database System

PCB Activity Database. PADS Identifies generators, transporters, commercial storers and/or brokers and disposers of PCB's who are required to notify the EPA of such activities.

Date of Government Version: 06/01/2017	Source: EPA
Date Data Arrived at EDR: 06/09/2017	Telephone: 202-566-0500
Date Made Active in Reports: 10/13/2017	Last EDR Contact: 10/11/2018
Number of Days to Update: 126	Next Scheduled EDR Contact: 01/21/2019
	Data Release Frequency: Annually

GOVERNMENT RECORDS SEARCHED / DATA CURRENCY TRACKING

ICIS: Integrated Compliance Information System

The Integrated Compliance Information System (ICIS) supports the information needs of the national enforcement and compliance program as well as the unique needs of the National Pollutant Discharge Elimination System (NPDES) program.

Date of Government Version: 11/18/2016	Source: Environmental Protection Agency
Date Data Arrived at EDR: 11/23/2016	Telephone: 202-564-2501
Date Made Active in Reports: 02/10/2017	Last EDR Contact: 10/09/2018
Number of Days to Update: 79	Next Scheduled EDR Contact: 01/21/2019
	Data Release Frequency: Quarterly

FTTS: FIFRA/ TSCA Tracking System - FIFRA (Federal Insecticide, Fungicide, & Rodenticide Act)/TSCA (Toxic Substances Control Act)
FTTS tracks administrative cases and pesticide enforcement actions and compliance activities related to FIFRA, TSCA and EPCRA (Emergency Planning and Community Right-to-Know Act). To maintain currency, EDR contacts the Agency on a quarterly basis.

Date of Government Version: 04/09/2009	Source: EPA/Office of Prevention, Pesticides and Toxic Substances
Date Data Arrived at EDR: 04/16/2009	Telephone: 202-566-1667
Date Made Active in Reports: 05/11/2009	Last EDR Contact: 08/18/2017
Number of Days to Update: 25	Next Scheduled EDR Contact: 12/04/2017
	Data Release Frequency: Quarterly

FTTS INSP: FIFRA/ TSCA Tracking System - FIFRA (Federal Insecticide, Fungicide, & Rodenticide Act)/TSCA (Toxic Substances Control Act)
A listing of FIFRA/TSCA Tracking System (FTTS) inspections and enforcements.

Date of Government Version: 04/09/2009	Source: EPA
Date Data Arrived at EDR: 04/16/2009	Telephone: 202-566-1667
Date Made Active in Reports: 05/11/2009	Last EDR Contact: 08/18/2017
Number of Days to Update: 25	Next Scheduled EDR Contact: 12/04/2017
	Data Release Frequency: Quarterly

MLTS: Material Licensing Tracking System

MLTS is maintained by the Nuclear Regulatory Commission and contains a list of approximately 8,100 sites which possess or use radioactive materials and which are subject to NRC licensing requirements. To maintain currency, EDR contacts the Agency on a quarterly basis.

Date of Government Version: 08/30/2016	Source: Nuclear Regulatory Commission
Date Data Arrived at EDR: 09/08/2016	Telephone: 301-415-7169
Date Made Active in Reports: 10/21/2016	Last EDR Contact: 10/11/2018
Number of Days to Update: 43	Next Scheduled EDR Contact: 02/04/2019
	Data Release Frequency: Quarterly

COAL ASH DOE: Steam-Electric Plant Operation Data

A listing of power plants that store ash in surface ponds.

Date of Government Version: 12/31/2005	Source: Department of Energy
Date Data Arrived at EDR: 08/07/2009	Telephone: 202-586-8719
Date Made Active in Reports: 10/22/2009	Last EDR Contact: 09/07/2018
Number of Days to Update: 76	Next Scheduled EDR Contact: 12/17/2018
	Data Release Frequency: Varies

COAL ASH EPA: Coal Combustion Residues Surface Impoundments List

A listing of coal combustion residues surface impoundments with high hazard potential ratings.

Date of Government Version: 07/01/2014	Source: Environmental Protection Agency
Date Data Arrived at EDR: 09/10/2014	Telephone: N/A
Date Made Active in Reports: 10/20/2014	Last EDR Contact: 09/04/2018
Number of Days to Update: 40	Next Scheduled EDR Contact: 12/17/2018
	Data Release Frequency: Varies

GOVERNMENT RECORDS SEARCHED / DATA CURRENCY TRACKING

PCB TRANSFORMER: PCB Transformer Registration Database

The database of PCB transformer registrations that includes all PCB registration submittals.

Date of Government Version: 05/24/2017	Source: Environmental Protection Agency
Date Data Arrived at EDR: 11/30/2017	Telephone: 202-566-0517
Date Made Active in Reports: 12/15/2017	Last EDR Contact: 10/26/2018
Number of Days to Update: 15	Next Scheduled EDR Contact: 02/04/2019
	Data Release Frequency: Varies

RADINFO: Radiation Information Database

The Radiation Information Database (RADINFO) contains information about facilities that are regulated by U.S. Environmental Protection Agency (EPA) regulations for radiation and radioactivity.

Date of Government Version: 07/02/2018	Source: Environmental Protection Agency
Date Data Arrived at EDR: 07/05/2018	Telephone: 202-343-9775
Date Made Active in Reports: 10/05/2018	Last EDR Contact: 10/03/2018
Number of Days to Update: 92	Next Scheduled EDR Contact: 01/14/2019
	Data Release Frequency: Quarterly

HIST FTTS: FIFRA/TSCA Tracking System Administrative Case Listing

A complete administrative case listing from the FIFRA/TSCA Tracking System (FTTS) for all ten EPA regions. The information was obtained from the National Compliance Database (NCDB). NCDB supports the implementation of FIFRA (Federal Insecticide, Fungicide, and Rodenticide Act) and TSCA (Toxic Substances Control Act). Some EPA regions are now closing out records. Because of that, and the fact that some EPA regions are not providing EPA Headquarters with updated records, it was decided to create a HIST FTTS database. It included records that may not be included in the newer FTTS database updates. This database is no longer updated.

Date of Government Version: 10/19/2006	Source: Environmental Protection Agency
Date Data Arrived at EDR: 03/01/2007	Telephone: 202-564-2501
Date Made Active in Reports: 04/10/2007	Last EDR Contact: 12/17/2007
Number of Days to Update: 40	Next Scheduled EDR Contact: 03/17/2008
	Data Release Frequency: No Update Planned

HIST FTTS INSP: FIFRA/TSCA Tracking System Inspection & Enforcement Case Listing

A complete inspection and enforcement case listing from the FIFRA/TSCA Tracking System (FTTS) for all ten EPA regions. The information was obtained from the National Compliance Database (NCDB). NCDB supports the implementation of FIFRA (Federal Insecticide, Fungicide, and Rodenticide Act) and TSCA (Toxic Substances Control Act). Some EPA regions are now closing out records. Because of that, and the fact that some EPA regions are not providing EPA Headquarters with updated records, it was decided to create a HIST FTTS database. It included records that may not be included in the newer FTTS database updates. This database is no longer updated.

Date of Government Version: 10/19/2006	Source: Environmental Protection Agency
Date Data Arrived at EDR: 03/01/2007	Telephone: 202-564-2501
Date Made Active in Reports: 04/10/2007	Last EDR Contact: 12/17/2008
Number of Days to Update: 40	Next Scheduled EDR Contact: 03/17/2008
	Data Release Frequency: No Update Planned

DOT OPS: Incident and Accident Data

Department of Transportation, Office of Pipeline Safety Incident and Accident data.

Date of Government Version: 07/31/2012	Source: Department of Transportation, Office of Pipeline Safety
Date Data Arrived at EDR: 08/07/2012	Telephone: 202-366-4595
Date Made Active in Reports: 09/18/2012	Last EDR Contact: 10/30/2018
Number of Days to Update: 42	Next Scheduled EDR Contact: 02/11/2019
	Data Release Frequency: Varies

CONSENT: Superfund (CERCLA) Consent Decrees

Major legal settlements that establish responsibility and standards for cleanup at NPL (Superfund) sites. Released periodically by United States District Courts after settlement by parties to litigation matters.

GOVERNMENT RECORDS SEARCHED / DATA CURRENCY TRACKING

Date of Government Version: 06/30/2018
Date Data Arrived at EDR: 07/17/2018
Date Made Active in Reports: 10/05/2018
Number of Days to Update: 80

Source: Department of Justice, Consent Decree Library
Telephone: Varies
Last EDR Contact: 10/01/2018
Next Scheduled EDR Contact: 12/31/2018
Data Release Frequency: Varies

BRS: Biennial Reporting System

The Biennial Reporting System is a national system administered by the EPA that collects data on the generation and management of hazardous waste. BRS captures detailed data from two groups: Large Quantity Generators (LQG) and Treatment, Storage, and Disposal Facilities.

Date of Government Version: 12/31/2015
Date Data Arrived at EDR: 02/22/2017
Date Made Active in Reports: 09/28/2017
Number of Days to Update: 218

Source: EPA/NTIS
Telephone: 800-424-9346
Last EDR Contact: 08/24/2018
Next Scheduled EDR Contact: 12/03/2018
Data Release Frequency: Biennially

INDIAN RESERV: Indian Reservations

This map layer portrays Indian administered lands of the United States that have any area equal to or greater than 640 acres.

Date of Government Version: 12/31/2014
Date Data Arrived at EDR: 07/14/2015
Date Made Active in Reports: 01/10/2017
Number of Days to Update: 546

Source: USGS
Telephone: 202-208-3710
Last EDR Contact: 10/09/2018
Next Scheduled EDR Contact: 01/21/2019
Data Release Frequency: Semi-Annually

FUSRAP: Formerly Utilized Sites Remedial Action Program

DOE established the Formerly Utilized Sites Remedial Action Program (FUSRAP) in 1974 to remediate sites where radioactive contamination remained from Manhattan Project and early U.S. Atomic Energy Commission (AEC) operations.

Date of Government Version: 08/08/2017
Date Data Arrived at EDR: 09/11/2018
Date Made Active in Reports: 09/14/2018
Number of Days to Update: 3

Source: Department of Energy
Telephone: 202-586-3559
Last EDR Contact: 09/11/2018
Next Scheduled EDR Contact: 11/19/2018
Data Release Frequency: Varies

UMTRA: Uranium Mill Tailings Sites

Uranium ore was mined by private companies for federal government use in national defense programs. When the mills shut down, large piles of the sand-like material (mill tailings) remain after uranium has been extracted from the ore. Levels of human exposure to radioactive materials from the piles are low; however, in some cases tailings were used as construction materials before the potential health hazards of the tailings were recognized.

Date of Government Version: 06/23/2017
Date Data Arrived at EDR: 10/11/2017
Date Made Active in Reports: 11/03/2017
Number of Days to Update: 23

Source: Department of Energy
Telephone: 505-845-0011
Last EDR Contact: 08/20/2018
Next Scheduled EDR Contact: 12/03/2018
Data Release Frequency: Varies

LEAD SMELTER 1: Lead Smelter Sites

A listing of former lead smelter site locations.

Date of Government Version: 07/17/2018
Date Data Arrived at EDR: 08/09/2018
Date Made Active in Reports: 10/05/2018
Number of Days to Update: 57

Source: Environmental Protection Agency
Telephone: 703-603-8787
Last EDR Contact: 10/04/2018
Next Scheduled EDR Contact: 01/14/2019
Data Release Frequency: Varies

LEAD SMELTER 2: Lead Smelter Sites

A list of several hundred sites in the U.S. where secondary lead smelting was done from 1931 and 1964. These sites may pose a threat to public health through ingestion or inhalation of contaminated soil or dust

GOVERNMENT RECORDS SEARCHED / DATA CURRENCY TRACKING

Date of Government Version: 04/05/2001
Date Data Arrived at EDR: 10/27/2010
Date Made Active in Reports: 12/02/2010
Number of Days to Update: 36

Source: American Journal of Public Health
Telephone: 703-305-6451
Last EDR Contact: 12/02/2009
Next Scheduled EDR Contact: N/A
Data Release Frequency: No Update Planned

US AIRS (AFS): Aerometric Information Retrieval System Facility Subsystem (AFS)

The database is a sub-system of Aerometric Information Retrieval System (AIRS). AFS contains compliance data on air pollution point sources regulated by the U.S. EPA and/or state and local air regulatory agencies. This information comes from source reports by various stationary sources of air pollution, such as electric power plants, steel mills, factories, and universities, and provides information about the air pollutants they produce. Action, air program, air program pollutant, and general level plant data. It is used to track emissions and compliance data from industrial plants.

Date of Government Version: 10/12/2016
Date Data Arrived at EDR: 10/26/2016
Date Made Active in Reports: 02/03/2017
Number of Days to Update: 100

Source: EPA
Telephone: 202-564-2496
Last EDR Contact: 09/26/2017
Next Scheduled EDR Contact: 01/08/2018
Data Release Frequency: Annually

US AIRS MINOR: Air Facility System Data

A listing of minor source facilities.

Date of Government Version: 10/12/2016
Date Data Arrived at EDR: 10/26/2016
Date Made Active in Reports: 02/03/2017
Number of Days to Update: 100

Source: EPA
Telephone: 202-564-2496
Last EDR Contact: 09/26/2017
Next Scheduled EDR Contact: 01/08/2018
Data Release Frequency: Annually

US MINES: Mines Master Index File

Contains all mine identification numbers issued for mines active or opened since 1971. The data also includes violation information.

Date of Government Version: 08/01/2018
Date Data Arrived at EDR: 08/29/2018
Date Made Active in Reports: 10/05/2018
Number of Days to Update: 37

Source: Department of Labor, Mine Safety and Health Administration
Telephone: 303-231-5959
Last EDR Contact: 08/29/2018
Next Scheduled EDR Contact: 12/10/2018
Data Release Frequency: Semi-Annually

US MINES 2: Ferrous and Nonferrous Metal Mines Database Listing

This map layer includes ferrous (ferrous metal mines are facilities that extract ferrous metals, such as iron ore or molybdenum) and nonferrous (Nonferrous metal mines are facilities that extract nonferrous metals, such as gold, silver, copper, zinc, and lead) metal mines in the United States.

Date of Government Version: 12/05/2005
Date Data Arrived at EDR: 02/29/2008
Date Made Active in Reports: 04/18/2008
Number of Days to Update: 49

Source: USGS
Telephone: 703-648-7709
Last EDR Contact: 08/31/2018
Next Scheduled EDR Contact: 12/10/2018
Data Release Frequency: Varies

US MINES 3: Active Mines & Mineral Plants Database Listing

Active Mines and Mineral Processing Plant operations for commodities monitored by the Minerals Information Team of the USGS.

Date of Government Version: 04/14/2011
Date Data Arrived at EDR: 06/08/2011
Date Made Active in Reports: 09/13/2011
Number of Days to Update: 97

Source: USGS
Telephone: 703-648-7709
Last EDR Contact: 08/31/2018
Next Scheduled EDR Contact: 12/10/2018
Data Release Frequency: Varies

GOVERNMENT RECORDS SEARCHED / DATA CURRENCY TRACKING

ABANDONED MINES: Abandoned Mines

An inventory of land and water impacted by past mining (primarily coal mining) is maintained by OSMRE to provide information needed to implement the Surface Mining Control and Reclamation Act of 1977 (SMCRA). The inventory contains information on the location, type, and extent of AML impacts, as well as, information on the cost associated with the reclamation of those problems. The inventory is based upon field surveys by State, Tribal, and OSMRE program officials. It is dynamic to the extent that it is modified as new problems are identified and existing problems are reclaimed.

Date of Government Version: 09/10/2018	Source: Department of Interior
Date Data Arrived at EDR: 09/11/2018	Telephone: 202-208-2609
Date Made Active in Reports: 09/14/2018	Last EDR Contact: 09/10/2018
Number of Days to Update: 3	Next Scheduled EDR Contact: 12/24/2018
	Data Release Frequency: Quarterly

FINDS: Facility Index System/Facility Registry System

Facility Index System. FINDS contains both facility information and 'pointers' to other sources that contain more detail. EDR includes the following FINDS databases in this report: PCS (Permit Compliance System), AIRS (Aerometric Information Retrieval System), DOCKET (Enforcement Docket used to manage and track information on civil judicial enforcement cases for all environmental statutes), FURS (Federal Underground Injection Control), C-DOCKET (Criminal Docket System used to track criminal enforcement actions for all environmental statutes), FFIS (Federal Facilities Information System), STATE (State Environmental Laws and Statutes), and PADS (PCB Activity Data System).

Date of Government Version: 08/07/2018	Source: EPA
Date Data Arrived at EDR: 09/05/2018	Telephone: (617) 918-1111
Date Made Active in Reports: 10/05/2018	Last EDR Contact: 09/18/2018
Number of Days to Update: 30	Next Scheduled EDR Contact: 12/17/2018
	Data Release Frequency: Quarterly

ECHO: Enforcement & Compliance History Information

ECHO provides integrated compliance and enforcement information for about 800,000 regulated facilities nationwide.

Date of Government Version: 09/02/2018	Source: Environmental Protection Agency
Date Data Arrived at EDR: 09/05/2018	Telephone: 202-564-2280
Date Made Active in Reports: 09/14/2018	Last EDR Contact: 09/05/2018
Number of Days to Update: 9	Next Scheduled EDR Contact: 12/17/2018
	Data Release Frequency: Quarterly

DOCKET HWC: Hazardous Waste Compliance Docket Listing

A complete list of the Federal Agency Hazardous Waste Compliance Docket Facilities.

Date of Government Version: 05/31/2018	Source: Environmental Protection Agency
Date Data Arrived at EDR: 07/26/2018	Telephone: 202-564-0527
Date Made Active in Reports: 10/05/2018	Last EDR Contact: 08/31/2018
Number of Days to Update: 71	Next Scheduled EDR Contact: 12/10/2018
	Data Release Frequency: Varies

UXO: Unexploded Ordnance Sites

A listing of unexploded ordnance site locations

Date of Government Version: 09/30/2017	Source: Department of Defense
Date Data Arrived at EDR: 06/19/2018	Telephone: 703-704-1564
Date Made Active in Reports: 09/14/2018	Last EDR Contact: 10/15/2018
Number of Days to Update: 87	Next Scheduled EDR Contact: 01/28/2019
	Data Release Frequency: Varies

FUELS PROGRAM: EPA Fuels Program Registered Listing

This listing includes facilities that are registered under the Part 80 (Code of Federal Regulations) EPA Fuels Programs. All companies now are required to submit new and updated registrations.

GOVERNMENT RECORDS SEARCHED / DATA CURRENCY TRACKING

Date of Government Version: 08/22/2018
Date Data Arrived at EDR: 08/22/2018
Date Made Active in Reports: 10/05/2018
Number of Days to Update: 44

Source: EPA
Telephone: 800-385-6164
Last EDR Contact: 08/22/2018
Next Scheduled EDR Contact: 12/03/2018
Data Release Frequency: Quarterly

AIRS: Permitted Facilities Listing

A listing of Air Quality permit applications.

Date of Government Version: 10/17/2018
Date Data Arrived at EDR: 10/19/2018
Date Made Active in Reports: 10/25/2018
Number of Days to Update: 6

Source: Department of Environmental Protection
Telephone: 617-292-5789
Last EDR Contact: 10/15/2018
Next Scheduled EDR Contact: 01/28/2019
Data Release Frequency: Varies

ASBESTOS: Asbestos Notification Listing

Asbestos sites

Date of Government Version: 09/21/2018
Date Data Arrived at EDR: 09/28/2018
Date Made Active in Reports: 10/29/2018
Number of Days to Update: 31

Source: Department of Environmental Protection
Telephone: 617-292-5982
Last EDR Contact: 08/17/2018
Next Scheduled EDR Contact: 12/03/2018
Data Release Frequency: Varies

DRYCLEANERS: Regulated Drycleaning Facilities

A listing of Department of Environmental Protection regulated drycleaning facilities that use perchloroethylene under the Environmental Results Program.

Date of Government Version: 09/21/2018
Date Data Arrived at EDR: 09/28/2018
Date Made Active in Reports: 10/26/2018
Number of Days to Update: 28

Source: Department of Environmental Protection
Telephone: 617-292-5633
Last EDR Contact: 10/15/2018
Next Scheduled EDR Contact: 01/28/2019
Data Release Frequency: Varies

ENFORCEMENT: Enforcement Action Cases

A listing of enforcement action cases tracked by Department of Environmental Protection programs, including Solid Waste and Hazardous Waste.

Date of Government Version: 07/25/2018
Date Data Arrived at EDR: 07/27/2018
Date Made Active in Reports: 08/14/2018
Number of Days to Update: 18

Source: Department of Environmental Quality
Telephone: 617-292-5979
Last EDR Contact: 10/29/2018
Next Scheduled EDR Contact: 02/11/2019
Data Release Frequency: Varies

Financial Assurance 1: Financial Assurance Information Listing

Information for hazardous waste facilities. Financial assurance is intended to ensure that resources are available to pay for the cost of closure, post-closure care, and corrective measures if the owner or operator of a regulated facility is unable or unwilling to pay.

Date of Government Version: 12/01/2010
Date Data Arrived at EDR: 12/23/2010
Date Made Active in Reports: 02/03/2011
Number of Days to Update: 42

Source: Department of Environmental Protection
Telephone: 617-292-5970
Last EDR Contact: 09/10/2018
Next Scheduled EDR Contact: 12/24/2018
Data Release Frequency: Varies

Financial Assurance 2: Financial Assurance Information Listing

A listing of financial assurance information for underground storage tanks. Financial assurance is intended to ensure that resources are available to pay for the cost of closure, post-closure care, and corrective measures if the owner or operator of a regulated facility is unable or unwilling to pay.

GOVERNMENT RECORDS SEARCHED / DATA CURRENCY TRACKING

Date of Government Version: 07/11/2018
Date Data Arrived at EDR: 07/17/2018
Date Made Active in Reports: 09/05/2018
Number of Days to Update: 50

Source: Office of State Fire Marshal
Telephone: 978-567-3100
Last EDR Contact: 10/15/2018
Next Scheduled EDR Contact: 01/28/2019
Data Release Frequency: Varies

Financial Assurance 3: Financial Assurance Information listing

Information for solid waste facilities. Financial assurance is intended to ensure that resources are available to pay for the cost of closure, post-closure care, and corrective measures if the owner or operator of a regulated facility is unable or unwilling to pay

Date of Government Version: 01/16/2018
Date Data Arrived at EDR: 04/17/2018
Date Made Active in Reports: 06/15/2018
Number of Days to Update: 59

Source: Department of Environmental Protection
Telephone: 617-292-5970
Last EDR Contact: 10/09/2018
Next Scheduled EDR Contact: 01/21/2019
Data Release Frequency: Varies

GWDP: Ground Water Discharge Permits

The Ground Water Discharge Permits datalayer (formerly known as Groundwater Discharge Points) is a statewide point dataset containing approximate locations of permitted discharges to groundwater.

Date of Government Version: 01/18/2018
Date Data Arrived at EDR: 05/04/2018
Date Made Active in Reports: 05/23/2018
Number of Days to Update: 19

Source: MassGIS
Telephone: 617-556-1150
Last EDR Contact: 10/25/2018
Next Scheduled EDR Contact: 02/11/2019
Data Release Frequency: Varies

HW GEN: List of Massachusetts Hazardous Waste Generators

Permanent generator identification numbers for all Massachusetts generators of hazardous waste and waste oil that have registered with or notified MassDEP of their hazardous waste activities.

Date of Government Version: 09/19/2018
Date Data Arrived at EDR: 09/26/2018
Date Made Active in Reports: 10/26/2018
Number of Days to Update: 30

Source: Department of Environmental Protection
Telephone: 617-292-5500
Last EDR Contact: 09/26/2018
Next Scheduled EDR Contact: 01/07/2019
Data Release Frequency: Semi-Annually

MERCURY: Mercury Product Recycling Drop-Off Locations Listing

A listing of locations, collecting and recycling for mercury-added products. Mercury is toxic to the human nervous system, as well as fish and animals. Mercury can enter the body either through skin absorption or through inhalation of mercury vapors. At room temperature, small beads of mercury will vaporize.

Date of Government Version: 05/07/2018
Date Data Arrived at EDR: 05/25/2018
Date Made Active in Reports: 06/25/2018
Number of Days to Update: 31

Source: Department of Environmental Protection
Telephone: 617-292-5632
Last EDR Contact: 08/17/2018
Next Scheduled EDR Contact: 12/03/2018
Data Release Frequency: Varies

NPDES: NPDES Permit Listing

Listing of treatment plants in Massachusetts that hold permits to discharge to groundwater.

Date of Government Version: 05/31/2018
Date Data Arrived at EDR: 08/16/2018
Date Made Active in Reports: 09/05/2018
Number of Days to Update: 20

Source: Department of Environmental Protection
Telephone: 508-767-2781
Last EDR Contact: 08/09/2018
Next Scheduled EDR Contact: 11/26/2018
Data Release Frequency: Varies

TIER 2: Tier 2 Information Listing

A listing of facilities which store or manufacture hazardous materials and submit a chemical inventory report

GOVERNMENT RECORDS SEARCHED / DATA CURRENCY TRACKING

Date of Government Version: 12/31/2017
Date Data Arrived at EDR: 05/17/2018
Date Made Active in Reports: 06/29/2018
Number of Days to Update: 43

Source: Massachusetts Emergency Management Agency
Telephone: 508-820-2019
Last EDR Contact: 10/15/2018
Next Scheduled EDR Contact: 01/28/2019
Data Release Frequency: Annually

TSD: TSD Facility

List of Licensed Hazardous Waste Treatment, Storage Disposal Facilities (TSDFs) in Massachusetts.

Date of Government Version: 09/25/2018
Date Data Arrived at EDR: 09/27/2018
Date Made Active in Reports: 10/26/2018
Number of Days to Update: 29

Source: Department of Environmental Protection
Telephone: 617-292-5580
Last EDR Contact: 09/25/2018
Next Scheduled EDR Contact: 01/07/2019
Data Release Frequency: Varies

EDR HIGH RISK HISTORICAL RECORDS

EDR Exclusive Records

EDR MGP: EDR Proprietary Manufactured Gas Plants

The EDR Proprietary Manufactured Gas Plant Database includes records of coal gas plants (manufactured gas plants) compiled by EDR's researchers. Manufactured gas sites were used in the United States from the 1800's to 1950's to produce a gas that could be distributed and used as fuel. These plants used whale oil, rosin, coal, or a mixture of coal, oil, and water that also produced a significant amount of waste. Many of the byproducts of the gas production, such as coal tar (oily waste containing volatile and non-volatile chemicals), sludges, oils and other compounds are potentially hazardous to human health and the environment. The byproduct from this process was frequently disposed of directly at the plant site and can remain or spread slowly, serving as a continuous source of soil and groundwater contamination.

Date of Government Version: N/A
Date Data Arrived at EDR: N/A
Date Made Active in Reports: N/A
Number of Days to Update: N/A

Source: EDR, Inc.
Telephone: N/A
Last EDR Contact: N/A
Next Scheduled EDR Contact: N/A
Data Release Frequency: No Update Planned

EDR Hist Auto: EDR Exclusive Historical Auto Stations

EDR has searched selected national collections of business directories and has collected listings of potential gas station/filling station/service station sites that were available to EDR researchers. EDR's review was limited to those categories of sources that might, in EDR's opinion, include gas station/filling station/service station establishments. The categories reviewed included, but were not limited to gas, gas station, gasoline station, filling station, auto, automobile repair, auto service station, service station, etc. This database falls within a category of information EDR classifies as "High Risk Historical Records", or HRHR. EDR's HRHR effort presents unique and sometimes proprietary data about past sites and operations that typically create environmental concerns, but may not show up in current government records searches.

Date of Government Version: N/A
Date Data Arrived at EDR: N/A
Date Made Active in Reports: N/A
Number of Days to Update: N/A

Source: EDR, Inc.
Telephone: N/A
Last EDR Contact: N/A
Next Scheduled EDR Contact: N/A
Data Release Frequency: Varies

EDR Hist Cleaner: EDR Exclusive Historical Cleaners

EDR has searched selected national collections of business directories and has collected listings of potential dry cleaner sites that were available to EDR researchers. EDR's review was limited to those categories of sources that might, in EDR's opinion, include dry cleaning establishments. The categories reviewed included, but were not limited to dry cleaners, cleaners, laundry, laundromat, cleaning/laundry, wash & dry etc. This database falls within a category of information EDR classifies as "High Risk Historical Records", or HRHR. EDR's HRHR effort presents unique and sometimes proprietary data about past sites and operations that typically create environmental concerns, but may not show up in current government records searches.

GOVERNMENT RECORDS SEARCHED / DATA CURRENCY TRACKING

Date of Government Version: N/A
Date Data Arrived at EDR: N/A
Date Made Active in Reports: N/A
Number of Days to Update: N/A

Source: EDR, Inc.
Telephone: N/A
Last EDR Contact: N/A
Next Scheduled EDR Contact: N/A
Data Release Frequency: Varies

EDR RECOVERED GOVERNMENT ARCHIVES

Exclusive Recovered Govt. Archives

RGA HWS: Recovered Government Archive State Hazardous Waste Facilities List

The EDR Recovered Government Archive State Hazardous Waste database provides a list of SHWS incidents derived from historical databases and includes many records that no longer appear in current government lists. Compiled from Records formerly available from the Department of Environmental Protection in Massachusetts.

Date of Government Version: N/A
Date Data Arrived at EDR: 07/01/2013
Date Made Active in Reports: 12/24/2013
Number of Days to Update: 176

Source: Department of Environmental Protection
Telephone: N/A
Last EDR Contact: 06/01/2012
Next Scheduled EDR Contact: N/A
Data Release Frequency: Varies

RGA LUST: Recovered Government Archive Leaking Underground Storage Tank

The EDR Recovered Government Archive Leaking Underground Storage Tank database provides a list of LUST incidents derived from historical databases and includes many records that no longer appear in current government lists. Compiled from Records formerly available from the Department of Environmental Protection in Massachusetts.

Date of Government Version: N/A
Date Data Arrived at EDR: 07/01/2013
Date Made Active in Reports: 12/24/2013
Number of Days to Update: 176

Source: Department of Environmental Protection
Telephone: N/A
Last EDR Contact: 06/01/2012
Next Scheduled EDR Contact: N/A
Data Release Frequency: Varies

OTHER DATABASE(S)

Depending on the geographic area covered by this report, the data provided in these specialty databases may or may not be complete. For example, the existence of wetlands information data in a specific report does not mean that all wetlands in the area covered by the report are included. Moreover, the absence of any reported wetlands information does not necessarily mean that wetlands do not exist in the area covered by the report.

CT MANIFEST: Hazardous Waste Manifest Data

Facility and manifest data. Manifest is a document that lists and tracks hazardous waste from the generator through transporters to a tsd facility.

Date of Government Version: 08/10/2018
Date Data Arrived at EDR: 08/10/2018
Date Made Active in Reports: 09/10/2018
Number of Days to Update: 31

Source: Department of Energy & Environmental Protection
Telephone: 860-424-3375
Last EDR Contact: 08/09/2018
Next Scheduled EDR Contact: 11/26/2018
Data Release Frequency: No Update Planned

NJ MANIFEST: Manifest Information

Hazardous waste manifest information.

Date of Government Version: 12/31/2017
Date Data Arrived at EDR: 07/13/2018
Date Made Active in Reports: 08/01/2018
Number of Days to Update: 19

Source: Department of Environmental Protection
Telephone: N/A
Last EDR Contact: 10/09/2018
Next Scheduled EDR Contact: 01/21/2019
Data Release Frequency: Annually

GOVERNMENT RECORDS SEARCHED / DATA CURRENCY TRACKING

NY MANIFEST: Facility and Manifest Data

Manifest is a document that lists and tracks hazardous waste from the generator through transporters to a TSD facility.

Date of Government Version: 07/01/2018
Date Data Arrived at EDR: 08/01/2018
Date Made Active in Reports: 08/31/2018
Number of Days to Update: 30

Source: Department of Environmental Conservation
Telephone: 518-402-8651
Last EDR Contact: 08/01/2018
Next Scheduled EDR Contact: 11/12/2018
Data Release Frequency: Quarterly

PA MANIFEST: Manifest Information

Hazardous waste manifest information.

Date of Government Version: 12/31/2016
Date Data Arrived at EDR: 07/25/2017
Date Made Active in Reports: 09/25/2017
Number of Days to Update: 62

Source: Department of Environmental Protection
Telephone: 717-783-8990
Last EDR Contact: 10/15/2018
Next Scheduled EDR Contact: 01/28/2019
Data Release Frequency: Annually

RI MANIFEST: Manifest information

Hazardous waste manifest information

Date of Government Version: 12/31/2017
Date Data Arrived at EDR: 02/23/2018
Date Made Active in Reports: 04/09/2018
Number of Days to Update: 45

Source: Department of Environmental Management
Telephone: 401-222-2797
Last EDR Contact: 08/21/2018
Next Scheduled EDR Contact: 12/03/2018
Data Release Frequency: Annually

VT MANIFEST: Hazardous Waste Manifest Data

Hazardous waste manifest information.

Date of Government Version: 08/23/2018
Date Data Arrived at EDR: 08/23/2018
Date Made Active in Reports: 09/18/2018
Number of Days to Update: 26

Source: Department of Environmental Conservation
Telephone: 802-241-3443
Last EDR Contact: 10/15/2018
Next Scheduled EDR Contact: 01/28/2019
Data Release Frequency: Annually

WI MANIFEST: Manifest Information

Hazardous waste manifest information.

Date of Government Version: 12/31/2017
Date Data Arrived at EDR: 06/15/2018
Date Made Active in Reports: 07/09/2018
Number of Days to Update: 24

Source: Department of Natural Resources
Telephone: N/A
Last EDR Contact: 09/06/2018
Next Scheduled EDR Contact: 12/24/2018
Data Release Frequency: Annually

Oil/Gas Pipelines

Source: PennWell Corporation

Petroleum Bundle (Crude Oil, Refined Products, Petrochemicals, Gas Liquids (LPG/NGL), and Specialty Gases (Miscellaneous)) N = Natural Gas Bundle (Natural Gas, Gas Liquids (LPG/NGL), and Specialty Gases (Miscellaneous)). This map includes information copyrighted by PennWell Corporation. This information is provided on a best effort basis and PennWell Corporation does not guarantee its accuracy nor warrant its fitness for any particular purpose. Such information has been reprinted with the permission of PennWell.

Electric Power Transmission Line Data

Source: PennWell Corporation

This map includes information copyrighted by PennWell Corporation. This information is provided on a best effort basis and PennWell Corporation does not guarantee its accuracy nor warrant its fitness for any particular purpose. Such information has been reprinted with the permission of PennWell.

Sensitive Receptors: There are individuals deemed sensitive receptors due to their fragile immune systems and special sensitivity to environmental discharges. These sensitive receptors typically include the elderly, the sick, and children. While the location of all sensitive receptors cannot be determined, EDR indicates those buildings and facilities - schools, daycares, hospitals, medical centers, and nursing homes - where individuals who are sensitive receptors are likely to be located.

GOVERNMENT RECORDS SEARCHED / DATA CURRENCY TRACKING

AHA Hospitals:

Source: American Hospital Association, Inc.

Telephone: 312-280-5991

The database includes a listing of hospitals based on the American Hospital Association's annual survey of hospitals.

Medical Centers: Provider of Services Listing

Source: Centers for Medicare & Medicaid Services

Telephone: 410-786-3000

A listing of hospitals with Medicare provider number, produced by Centers of Medicare & Medicaid Services, a federal agency within the U.S. Department of Health and Human Services.

Nursing Homes

Source: National Institutes of Health

Telephone: 301-594-6248

Information on Medicare and Medicaid certified nursing homes in the United States.

Public Schools

Source: National Center for Education Statistics

Telephone: 202-502-7300

The National Center for Education Statistics' primary database on elementary and secondary public education in the United States. It is a comprehensive, annual, national statistical database of all public elementary and secondary schools and school districts, which contains data that are comparable across all states.

Private Schools

Source: National Center for Education Statistics

Telephone: 202-502-7300

The National Center for Education Statistics' primary database on private school locations in the United States.

Flood Zone Data: This data was obtained from the Federal Emergency Management Agency (FEMA). It depicts 100-year and 500-year flood zones as defined by FEMA. It includes the National Flood Hazard Layer (NFHL) which incorporates Flood Insurance Rate Map (FIRM) data and Q3 data from FEMA in areas not covered by NFHL.

Source: FEMA

Telephone: 877-336-2627

Date of Government Version: 2003, 2015

NWI: National Wetlands Inventory. This data, available in select counties across the country, was obtained by EDR in 2002, 2005 and 2010 from the U.S. Fish and Wildlife Service.

State Wetlands Data: Wetland Inventory

Source: MassDEP

Telephone: 617-292-5907

Current USGS 7.5 Minute Topographic Map

Source: U.S. Geological Survey

STREET AND ADDRESS INFORMATION

© 2015 TomTom North America, Inc. All rights reserved. This material is proprietary and the subject of copyright protection and other intellectual property rights owned by or licensed to Tele Atlas North America, Inc. The use of this material is subject to the terms of a license agreement. You will be held liable for any unauthorized copying or disclosure of this material.

GEOCHECK[®] - PHYSICAL SETTING SOURCE ADDENDUM

TARGET PROPERTY ADDRESS

DRISCOLL SCHOOL
64 WESTBOURNE TERRACE
BROOKLINE, MA 02446

TARGET PROPERTY COORDINATES

Latitude (North):	42.340779 - 42° 20' 26.80"
Longitude (West):	71.136099 - 71° 8' 9.96"
Universal Tranverse Mercator:	Zone 19
UTM X (Meters):	324031.7
UTM Y (Meters):	4689609.5
Elevation:	109 ft. above sea level

USGS TOPOGRAPHIC MAP

Target Property Map:	5646211 NEWTON, MA
Version Date:	2012
Southeast Map:	5646199 BOSTON SOUTH, MA
Version Date:	2012

EDR's GeoCheck Physical Setting Source Addendum is provided to assist the environmental professional in forming an opinion about the impact of potential contaminant migration.

Assessment of the impact of contaminant migration generally has two principle investigative components:

1. Groundwater flow direction, and
2. Groundwater flow velocity.

Groundwater flow direction may be impacted by surface topography, hydrology, hydrogeology, characteristics of the soil, and nearby wells. Groundwater flow velocity is generally impacted by the nature of the geologic strata.

GEOCHECK® - PHYSICAL SETTING SOURCE SUMMARY

GROUNDWATER FLOW DIRECTION INFORMATION

Groundwater flow direction for a particular site is best determined by a qualified environmental professional using site-specific well data. If such data is not reasonably ascertainable, it may be necessary to rely on other sources of information, such as surface topographic information, hydrologic information, hydrogeologic data collected on nearby properties, and regional groundwater flow information (from deep aquifers).

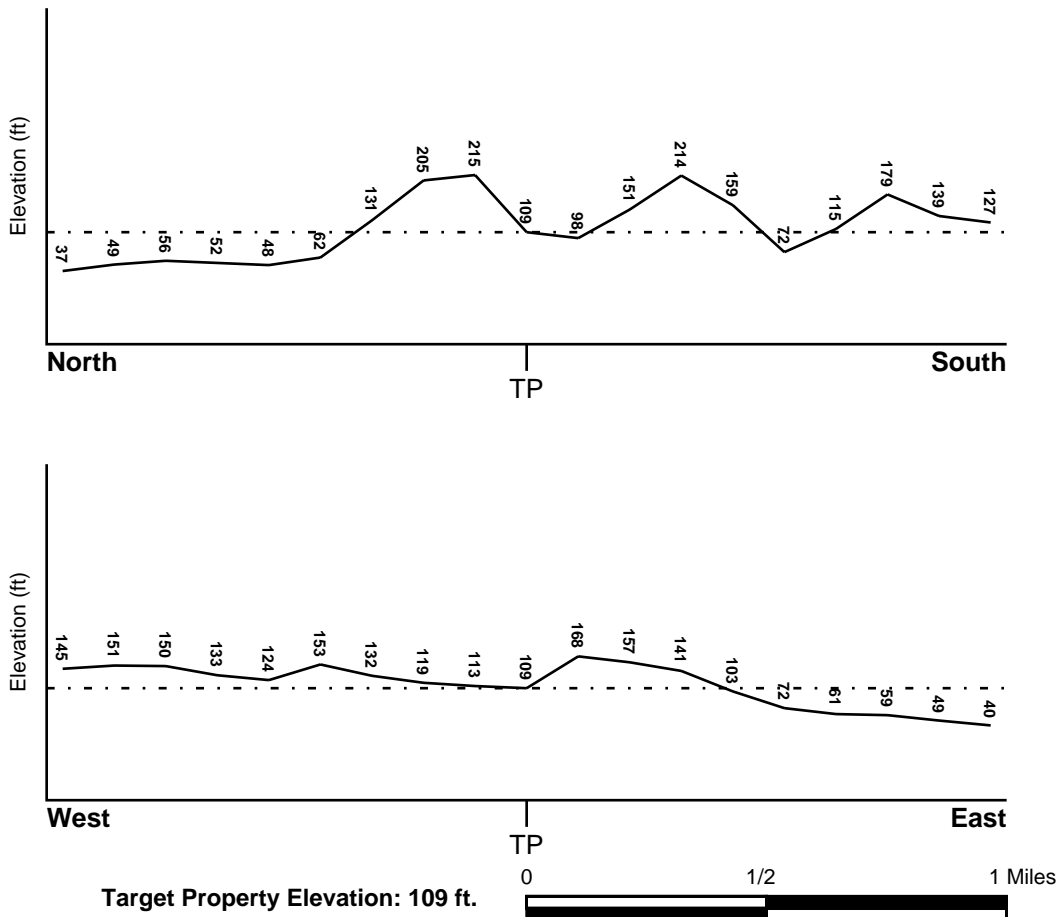
TOPOGRAPHIC INFORMATION

Surface topography may be indicative of the direction of surficial groundwater flow. This information can be used to assist the environmental professional in forming an opinion about the impact of nearby contaminated properties or, should contamination exist on the target property, what downgradient sites might be impacted.

TARGET PROPERTY TOPOGRAPHY

General Topographic Gradient: General WSW

SURROUNDING TOPOGRAPHY: ELEVATION PROFILES



Source: Topography has been determined from the USGS 7.5' Digital Elevation Model and should be evaluated on a relative (not an absolute) basis. Relative elevation information between sites of close proximity should be field verified.

GEOCHECK® - PHYSICAL SETTING SOURCE SUMMARY

HYDROLOGIC INFORMATION

Surface water can act as a hydrologic barrier to groundwater flow. Such hydrologic information can be used to assist the environmental professional in forming an opinion about the impact of nearby contaminated properties or, should contamination exist on the target property, what downgradient sites might be impacted.

Refer to the Physical Setting Source Map following this summary for hydrologic information (major waterways and bodies of water).

FEMA FLOOD ZONE

<u>Flood Plain Panel at Target Property</u>	<u>FEMA Source Type</u>
25025C0059G	FEMA FIRM Flood data
<u>Additional Panels in search area:</u>	<u>FEMA Source Type</u>
25017C0557E	FEMA FIRM Flood data
25017C0576E	FEMA FIRM Flood data
25025C0078G	FEMA FIRM Flood data

NATIONAL WETLAND INVENTORY

<u>NWI Quad at Target Property</u>	<u>NWI Electronic Data Coverage</u>
NEWTON	YES - refer to the Overview Map and Detail Map

HYDROGEOLOGIC INFORMATION

Hydrogeologic information obtained by installation of wells on a specific site can often be an indicator of groundwater flow direction in the immediate area. Such hydrogeologic information can be used to assist the environmental professional in forming an opinion about the impact of nearby contaminated properties or, should contamination exist on the target property, what downgradient sites might be impacted.

AQUIFLOW®

Search Radius: 1.000 Mile.

EDR has developed the AQUIFLOW Information System to provide data on the general direction of groundwater flow at specific points. EDR has reviewed reports submitted by environmental professionals to regulatory authorities at select sites and has extracted the date of the report, groundwater flow direction as determined hydrogeologically, and the depth to water table.

<u>MAP ID</u>	<u>LOCATION FROM TP</u>	<u>GENERAL DIRECTION GROUNDWATER FLOW</u>
1	1/4 - 1/2 Mile West	E
2	1/4 - 1/2 Mile North	NE
7	1/2 - 1 Mile NNE	NE
1G	1/2 - 1 Mile NNE	NE
2G	1/4 - 1/2 Mile North	NE
3G	1/4 - 1/2 Mile West	E

For additional site information, refer to Physical Setting Source Map Findings.

GEOCHECK® - PHYSICAL SETTING SOURCE SUMMARY

GROUNDWATER FLOW VELOCITY INFORMATION

Groundwater flow velocity information for a particular site is best determined by a qualified environmental professional using site specific geologic and soil strata data. If such data are not reasonably ascertainable, it may be necessary to rely on other sources of information, including geologic age identification, rock stratigraphic unit and soil characteristics data collected on nearby properties and regional soil information. In general, contaminant plumes move more quickly through sandy-gravelly types of soils than silty-clayey types of soils.

GEOLOGIC INFORMATION IN GENERAL AREA OF TARGET PROPERTY

Geologic information can be used by the environmental professional in forming an opinion about the relative speed at which contaminant migration may be occurring.

ROCK STRATIGRAPHIC UNIT

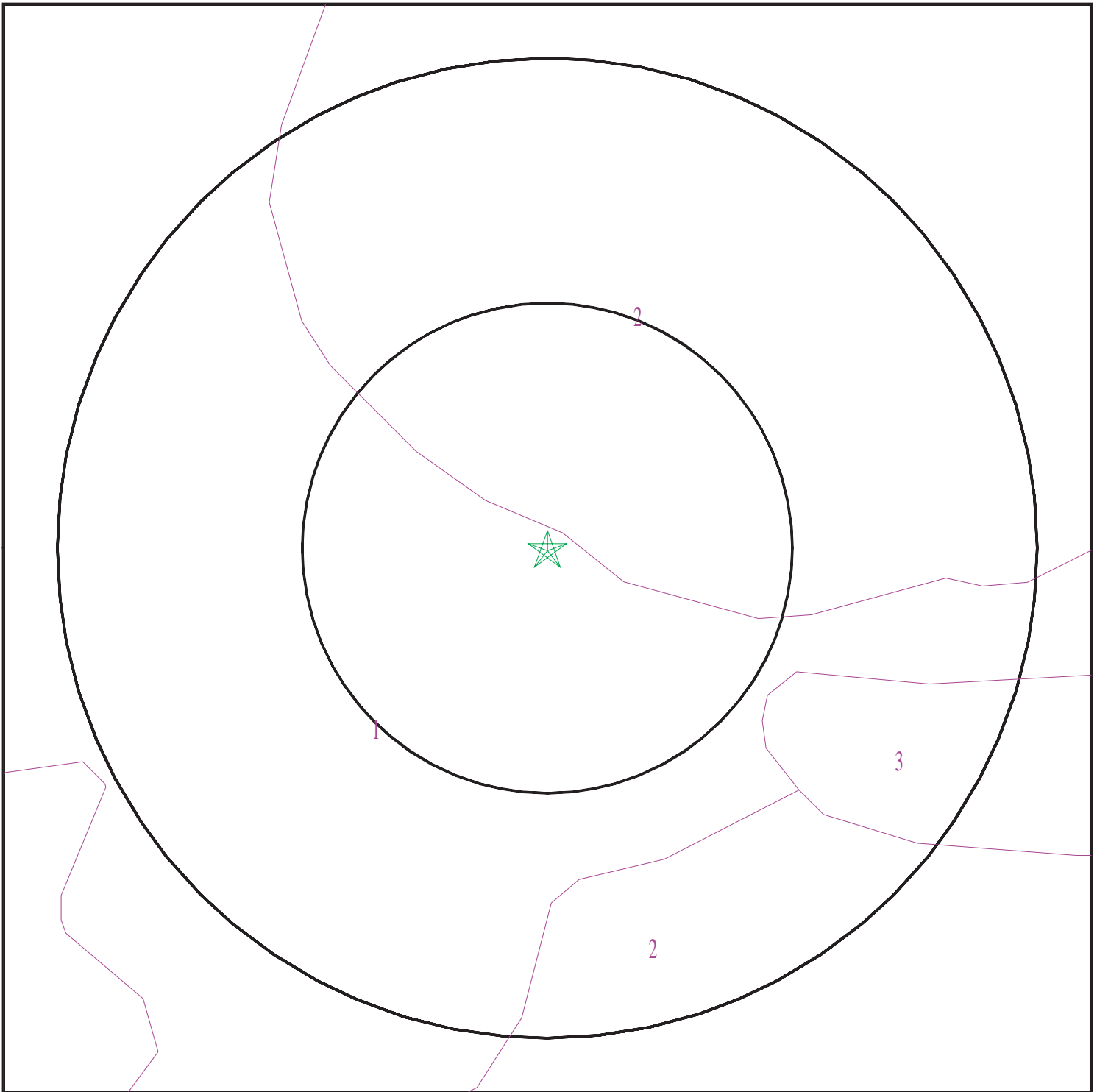
Era:	Paleozoic
System:	Cambrian
Series:	Cambrian
Code:	Ce <i>(decoded above as Era, System & Series)</i>

GEOLOGIC AGE IDENTIFICATION

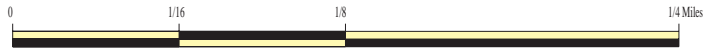
Category: Eugeosynclinal Deposits

Geologic Age and Rock Stratigraphic Unit Source: P.G. Schruben, R.E. Arndt and W.J. Bawiec, Geology of the Conterminous U.S. at 1:2,500,000 Scale - a digital representation of the 1974 P.B. King and H.M. Beikman Map, USGS Digital Data Series DDS - 11 (1994).

SSURGO SOIL MAP - 5466239.2s



- ★ Target Property
- ∩ SSURGO Soil
- ∩ Water



SITE NAME: Driscoll School
ADDRESS: 64 Westbourne Terrace
Brookline MA 02446
LAT/LONG: 42.340779 / 71.136099

CLIENT: McPhail Associates
CONTACT: Michael Sachs
INQUIRY #: 5466239.2s
DATE: October 31, 2018 1:47 pm

GEOCHECK® - PHYSICAL SETTING SOURCE SUMMARY

DOMINANT SOIL COMPOSITION IN GENERAL AREA OF TARGET PROPERTY

The U.S. Department of Agriculture's (USDA) Soil Conservation Service (SCS) leads the National Cooperative Soil Survey (NCSS) and is responsible for collecting, storing, maintaining and distributing soil survey information for privately owned lands in the United States. A soil map in a soil survey is a representation of soil patterns in a landscape. The following information is based on Soil Conservation Service SSURGO data.

Soil Map ID: 1

Soil Component Name: Urban land

Soil Surface Texture:
Hydrologic Group: Not reported

Soil Drainage Class:
Hydric Status: Unknown

Corrosion Potential - Uncoated Steel: Not Reported

Depth to Bedrock Min: > 0 inches

Depth to Watertable Min: > 0 inches

No Layer Information available.

Soil Map ID: 2

Soil Component Name: Newport

Soil Surface Texture: silt loam

Hydrologic Group: Class C - Slow infiltration rates. Soils with layers impeding downward movement of water, or soils with moderately fine or fine textures.

Soil Drainage Class: Well drained

Hydric Status: Unknown

Corrosion Potential - Uncoated Steel: Low

Depth to Bedrock Min: > 0 inches

Depth to Watertable Min: > 61 inches

GEOCHECK® - PHYSICAL SETTING SOURCE SUMMARY

Soil Layer Information							
Layer	Boundary		Soil Texture Class	Classification		Saturated hydraulic conductivity micro m/sec	Soil Reaction (pH)
	Upper	Lower		AASHTO Group	Unified Soil		
1	0 inches	9 inches	silt loam	Not reported	Not reported	Max: 1.41 Min: 0	Max: 6 Min: 4.5
2	9 inches	25 inches	channery silt loam	Not reported	Not reported	Max: 1.41 Min: 0	Max: 6 Min: 4.5
3	25 inches	59 inches	channery silt loam	Not reported	Not reported	Max: 1.41 Min: 0	Max: 6 Min: 4.5

Soil Map ID: 3

Soil Component Name: Urban land

Soil Surface Texture: silt loam

Hydrologic Group: Class C - Slow infiltration rates. Soils with layers impeding downward movement of water, or soils with moderately fine or fine textures.

Soil Drainage Class:
Hydric Status: Unknown

Corrosion Potential - Uncoated Steel: Not Reported

Depth to Bedrock Min: > 0 inches

Depth to Watertable Min: > 0 inches

No Layer Information available.

LOCAL / REGIONAL WATER AGENCY RECORDS

EDR Local/Regional Water Agency records provide water well information to assist the environmental professional in assessing sources that may impact ground water flow direction, and in forming an opinion about the impact of contaminant migration on nearby drinking water wells.

WELL SEARCH DISTANCE INFORMATION

<u>DATABASE</u>	<u>SEARCH DISTANCE (miles)</u>
Federal USGS	1.000
Federal FRDS PWS	Nearest PWS within 1 mile
State Database	1.000

GEOCHECK® - PHYSICAL SETTING SOURCE SUMMARY

FEDERAL USGS WELL INFORMATION

<u>MAP ID</u>	<u>WELL ID</u>	<u>LOCATION FROM TP</u>
No Wells Found		

FEDERAL FRDS PUBLIC WATER SUPPLY SYSTEM INFORMATION

<u>MAP ID</u>	<u>WELL ID</u>	<u>LOCATION FROM TP</u>
9	MA3046001	1/2 - 1 Mile SE

Note: PWS System location is not always the same as well location.

STATE DATABASE WELL INFORMATION

<u>MAP ID</u>	<u>WELL ID</u>	<u>LOCATION FROM TP</u>
3	MA9000000004562	1/2 - 1 Mile NNE
4	MA9000000004895	1/2 - 1 Mile NNE
5	MA9000000005155	1/2 - 1 Mile ESE
6	MA9000000004826	1/2 - 1 Mile East
8	MA9000000004949	1/2 - 1 Mile SE

PHYSICAL SETTING SOURCE MAP - 5466239.2s



- | | | |
|--|--|-------------------------------------|
| County Boundary | Groundwater Flow Direction | Potentially Productive Aquifers |
| Major Roads | Indeterminate Groundwater Flow at Location | Not Potentially Productive Aquifers |
| Contour Lines | Groundwater Flow Varies at Location | DEP Approved Zone IIs |
| Airports | | EPA Designated Sole Src. Aq. |
| Earthquake epicenter, Richter 5 or greater | | |
| Water Wells | | |
| Public Water Supply Wells | | |
| Cluster of Multiple Icons | | |

SITE NAME: Driscoll School
 ADDRESS: 64 Westbourne Terrace
 Brookline MA 02446
 LAT/LONG: 42.340779 / 71.136099

CLIENT: McPhail Associates
 CONTACT: Michael Sachs
 INQUIRY #: 5466239.2s
 DATE: October 31, 2018 1:46 pm

GEOCHECK® - PHYSICAL SETTING SOURCE MAP FINDINGS

Map ID
Direction
Distance
Elevation

Database EDR ID Number

1
West
1/4 - 1/2 Mile
Higher

Site ID:	3-0010192		
Groundwater Flow:	E	AQUIFLOW	5196
Water Table Depth:	Shallowest: 12.96 ft. Deepest: 13.86 ft.		
Date:	11/16/1994		

2
North
1/4 - 1/2 Mile
Lower

Site ID:	3-0003970		
Groundwater Flow:	NE	AQUIFLOW	5199
Water Table Depth:	Shallowest: 15.05 ft. Deepest: 23.08 ft.		
Date:	Not Reported		

3
NNE
1/2 - 1 Mile
Lower

MA WELLS MA9000000004562

PWS ID:	Not Reported	Site Name:	Not Reported
Type:	Not Reported	Facility Name:	CVS 1024
SubBasin:	CHARLES		

Basemap:	DOQ	Accuracy Estimate (ft):	100
Feature Type:	CB	Location Method:	PHO
Primary Location Source:	DD_PAR	Secondary Location Source:	AP_DOQ
Tertiary Location Source:	Not Reported	UST ID:	0
Date Mapped:	17-SEP-14		

4
NNE
1/2 - 1 Mile
Lower

MA WELLS MA9000000004895

PWS ID:	Not Reported	Site Name:	Not Reported
Type:	Not Reported		
Facility Name:	HERB CHAMBERS BMW MINI HONDA PORSCHE		
SubBasin:	CHARLES		

Basemap:	DOQ	Accuracy Estimate (ft):	100
Feature Type:	CB	Location Method:	PHO
Primary Location Source:	DD_PAR	Secondary Location Source:	AP_DOQ
Tertiary Location Source:	Not Reported	UST ID:	0
Date Mapped:	06-MAY-15		

5
ESE
1/2 - 1 Mile
Lower

MA WELLS MA9000000005155

PWS ID:	Not Reported	Site Name:	Not Reported
Type:	Not Reported	Facility Name:	CVS 1071
SubBasin:	CHARLES		

GEOCHECK® - PHYSICAL SETTING SOURCE MAP FINDINGS

Basemap:	DOQ	Accuracy Estimate (ft):	100
Feature Type:	CB	Location Method:	PHO
Primary Location Source:	AP_DOQ	Secondary Location Source:	DD_PAR
Tertiary Location Source:	Not Reported	UST ID:	0
Date Mapped:	01-FEB-14		

6
East
1/2 - 1 Mile
Lower

MA WELLS MA9000000004826

PWS ID:	Not Reported	Site Name:	Not Reported
Type:	Not Reported	Facility Name:	CVS PHARMACY 0006
SubBasin:	CHARLES		

Basemap:	DOQ	Accuracy Estimate (ft):	100
Feature Type:	CB	Location Method:	PHO
Primary Location Source:	DD_PAR	Secondary Location Source:	AP_DOQ
Tertiary Location Source:	Not Reported	UST ID:	0
Date Mapped:	17-SEP-14		

7
NNE
1/2 - 1 Mile
Lower

Site ID:	3-0003599	AQUIFLOW 5200
Groundwater Flow:	NE	
Water Table Depth:	Shallowest: 11.80 ft. Deepest: 13.02 ft.	
Date:	02/91	

8
SE
1/2 - 1 Mile
Lower

MA WELLS MA9000000004949

PWS ID:	Not Reported	Site Name:	Not Reported
Type:	Not Reported	Facility Name:	VALVOLINE INSTANT OIL CHANGE
SubBasin:	CHARLES		

Basemap:	DOQ	Accuracy Estimate (ft):	100
Feature Type:	CB	Location Method:	OTH
Primary Location Source:	KNOW	Secondary Location Source:	Not Reported
Tertiary Location Source:	Not Reported	UST ID:	0
Date Mapped:	23-NOV-98		

9
SE
1/2 - 1 Mile
Lower

FRDS PWS MA3046001

Epa region:	01	State:	MA
Pwsid:	MA3046001	Pwsname:	CAMP BOURNE DALE
Cityserved:	Not Reported	Stateserved:	MA
Zipsserved:	Not Reported	Fipscounty:	25021
Status:	Closed	Retpopsrvd:	25
Pwsvconn:	0	Psource longname:	Groundwater
Pwstype:	TNCWS	Owner:	unknown

GEOCHECK® - PHYSICAL SETTING SOURCE MAP FINDINGS

Contact:	CAMP BOURNE DALE	Contactorgname:	Not Reported
Contactphone:	Not Reported	Contactaddress1:	Not Reported
Contactaddress2:	252 SUMMIT AVE.	Contactcity:	BROOKLINE
Contactstate:	MA	Contactzip:	02146
Pwsactivitycode:	I		
PWS ID:	MA3046001	PWS type:	Not Reported
PWS name:	Not Reported	PWS address:	Not Reported
PWS city:	Not Reported	PWS state:	Not Reported
PWS zip:	Not Reported	PWS ID:	MA3046001
Activity status:	Active	Date system activated:	7906
Date system deactivated:	Not Reported	Retail population:	00000025
System name:	CAMP BOURNE DALE	System address:	Not Reported
System address:	252 SUMMIT AVE.	System city:	BROOKLINE
System state:	MA	System zip:	02146
Population served:	Under 101 Persons	Treatment:	Untreated
Latitude:	421954	Longitude:	0710718

1G NNE 1/2 - 1 Mile Lower	Site ID:	3-0003599	AQUIFLOW	5200
	Groundwater Flow:	NE		
	Water Table Depth:	Shallowest: 11.80 ft. Deepest: 13.02 ft.		
	Date:	02/91		

2G North 1/4 - 1/2 Mile Lower	Site ID:	3-0003970	AQUIFLOW	5199
	Groundwater Flow:	NE		
	Water Table Depth:	Shallowest: 15.05 ft. Deepest: 23.08 ft.		
	Date:	Not Reported		

3G West 1/4 - 1/2 Mile Lower	Site ID:	3-0010192	AQUIFLOW	5196
	Groundwater Flow:	E		
	Water Table Depth:	Shallowest: 12.96 ft. Deepest: 13.86 ft.		
	Date:	11/16/1994		

GEOCHECK® - PHYSICAL SETTING SOURCE MAP FINDINGS RADON

AREA RADON INFORMATION

State Database: MA Radon

Radon Test Results

County	% of sites > 4 pCi/L	Median
NORFOLK	21	1.9

Federal EPA Radon Zone for NORFOLK County: 2

- Note: Zone 1 indoor average level > 4 pCi/L.
- : Zone 2 indoor average level \geq 2 pCi/L and \leq 4 pCi/L.
- : Zone 3 indoor average level < 2 pCi/L.

Federal Area Radon Information for NORFOLK COUNTY, MA

Number of sites tested: 146

Area	Average Activity	% < 4 pCi/L	% 4-20 pCi/L	% > 20 pCi/L
Living Area - 1st Floor	2.522 pCi/L	89%	11%	0%
Living Area - 2nd Floor	0.500 pCi/L	100%	0%	0%
Basement	2.907 pCi/L	82%	18%	1%

PHYSICAL SETTING SOURCE RECORDS SEARCHED

TOPOGRAPHIC INFORMATION

USGS 7.5' Digital Elevation Model (DEM)

Source: United States Geologic Survey

EDR acquired the USGS 7.5' Digital Elevation Model in 2002 and updated it in 2006. The 7.5 minute DEM corresponds to the USGS 1:24,000- and 1:25,000-scale topographic quadrangle maps. The DEM provides elevation data with consistent elevation units and projection.

Current USGS 7.5 Minute Topographic Map

Source: U.S. Geological Survey

HYDROLOGIC INFORMATION

Flood Zone Data: This data was obtained from the Federal Emergency Management Agency (FEMA). It depicts 100-year and 500-year flood zones as defined by FEMA. It includes the National Flood Hazard Layer (NFHL) which incorporates Flood Insurance Rate Map (FIRM) data and Q3 data from FEMA in areas not covered by NFHL.

Source: FEMA

Telephone: 877-336-2627

Date of Government Version: 2003, 2015

NWI: National Wetlands Inventory. This data, available in select counties across the country, was obtained by EDR in 2002, 2005 and 2010 from the U.S. Fish and Wildlife Service.

State Wetlands Data: Wetland Inventory

Source: MassDEP

Telephone: 617-292-5907

HYDROGEOLOGIC INFORMATION

AQUIFLOW^R Information System

Source: EDR proprietary database of groundwater flow information

EDR has developed the AQUIFLOW Information System (AIS) to provide data on the general direction of groundwater flow at specific points. EDR has reviewed reports submitted to regulatory authorities at select sites and has extracted the date of the report, hydrogeologically determined groundwater flow direction and depth to water table information.

GEOLOGIC INFORMATION

Geologic Age and Rock Stratigraphic Unit

Source: P.G. Schruben, R.E. Arndt and W.J. Bawiec, Geology of the Conterminous U.S. at 1:2,500,000 Scale - A digital representation of the 1974 P.B. King and H.M. Beikman Map, USGS Digital Data Series DDS - 11 (1994).

STATSGO: State Soil Geographic Database

Source: Department of Agriculture, Natural Resources Conservation Service (NRCS)

The U.S. Department of Agriculture's (USDA) Natural Resources Conservation Service (NRCS) leads the national Conservation Soil Survey (NCSS) and is responsible for collecting, storing, maintaining and distributing soil survey information for privately owned lands in the United States. A soil map in a soil survey is a representation of soil patterns in a landscape. Soil maps for STATSGO are compiled by generalizing more detailed (SSURGO) soil survey maps.

SSURGO: Soil Survey Geographic Database

Source: Department of Agriculture, Natural Resources Conservation Service (NRCS)

Telephone: 800-672-5559

SSURGO is the most detailed level of mapping done by the Natural Resources Conservation Service, mapping scales generally range from 1:12,000 to 1:63,360. Field mapping methods using national standards are used to construct the soil maps in the Soil Survey Geographic (SSURGO) database. SSURGO digitizing duplicates the original soil survey maps. This level of mapping is designed for use by landowners, townships and county natural resource planning and management.

PHYSICAL SETTING SOURCE RECORDS SEARCHED

LOCAL / REGIONAL WATER AGENCY RECORDS

FEDERAL WATER WELLS

PWS: Public Water Systems

Source: EPA/Office of Drinking Water

Telephone: 202-564-3750

Public Water System data from the Federal Reporting Data System. A PWS is any water system which provides water to at least 25 people for at least 60 days annually. PWSs provide water from wells, rivers and other sources.

PWS ENF: Public Water Systems Violation and Enforcement Data

Source: EPA/Office of Drinking Water

Telephone: 202-564-3750

Violation and Enforcement data for Public Water Systems from the Safe Drinking Water Information System (SDWIS) after August 1995. Prior to August 1995, the data came from the Federal Reporting Data System (FRDS).

USGS Water Wells: USGS National Water Inventory System (NWIS)

This database contains descriptive information on sites where the USGS collects or has collected data on surface water and/or groundwater. The groundwater data includes information on wells, springs, and other sources of groundwater.

STATE RECORDS

Massachusetts Geographic Information System (MassGIS) Datalayers

Source: Executive Office of Environmental Affairs

Public Water Supply Database: The Public Water Supply datalayer contains the locations of public community surface and groundwater supply sources and public non-community supply sources as defined in 310 CMR 22.00.

OTHER STATE DATABASE INFORMATION

Areas of Critical Environmental Concern Datalayer: The Areas of Critical Environmental Concern (ACEC) datalayer shows the location of areas that have been designated ACECs by the Secretary of Environmental Affairs. ACEC designation requires greater environmental review of certain kinds of proposed development under state jurisdiction within the ACEC boundaries. The ACEC Program is administered by the Department of Environmental Management (DEM) on behalf of the Secretary of Environmental Affairs. The Massachusetts Coastal Zone Management (MCZM) Office managed the original Coastal ACEC Program from 1978 to 1993, and continues to play a key role in monitoring coastal ACECs. Procedures for ACEC designation and the general policies governing the effects of designation are contained in the ACEC regulations (301 CMR 12.00). The ACEC datalayer has been compiled by MCZM and DEM and includes both coastal and inland areas.

EPA Designated Sole Source Aquifers Datalayer: The Sole Source Aquifer datalayer was compiled by the Department of Environmental Protection (DEP) Division of Water Supply (DWS). Seven Sole Source Aquifers have been designated by the US Environmental Protection Agency (EPA) for Massachusetts. A Sole Source Aquifer (SSA) is an aquifer designated by US EPA as the sole or principal source of drinking water for a given aquifer service area; that is, an aquifer which is needed to supply 50% or more of the drinking water for that area and for which there are no reasonably available alternative sources should that aquifer become contaminated. The aquifers were defined by a EPA hydrogeologist.

Aquifers Datalayer: MassGIS produced an aquifer datalayer composed of 20 individual panels, generally based on the boundaries of the major drainage basins. Areas of high and medium yield were mapped. This datalayer includes polygon attribute coding to help in the identification of areas in which cleanup of hazardous waste sites must meet drinking water standards, as defined in the Massachusetts Contingency Plan (MCP) (310 CMR 40.00000).

Non-Potential Drinking Water Source Areas: Non-Potential Drinking Water Source Areas (NPDWSA) are regulatory in nature, representing one of many considerations used in determining the standards to which ground water must be cleaned in the event of a release of oil or hazardous material. NPDWSAs are not based on existing water quality and do not indicate poor ambient conditions.

PHYSICAL SETTING SOURCE RECORDS SEARCHED

DEP Approved Zone IIs Datalayer: The Department of Environmental Protection (DEP) approved Zone IIs datalayer was compiled by the DEP Division of Water Supply (DWS). The database contains 281 approved Zone IIs statewide. As stated in 310 CMR 22.02, a Zone II is "that area of an aquifer which contributes water to a well under the most severe pumping and recharge conditions that can be realistically anticipated (180 days of pumping at safe yield, with no recharge from precipitation.) It is bounded by the groundwater divides which result from pumping the well and by the contact of the aquifer with less permeable materials such as till or bedrock. In some cases, streams or lakes may act as recharge boundaries. In all cases, Zone IIs shall extend up gradient to its point of intersection with prevailing hydrogeologic boundaries (a groundwater flow divide, a contact with till or bedrock, or a recharge boundary)." These data are used in association with the Public Water Supplies datalayer. The following describes certain unique features of this association.

- Any proposed new well which will pump at least 100,000 gallons per day must have a Zone II delineation completed and approved by DEP prior to the well coming on line.
- Additionally, a new source may not be on-line yet, but other, older wells may fall within its Zone II boundary.
- Further, existing wells must have a Zone II delineated as a condition of receiving a water withdrawal permit under the Water Management Act.

RADON

State Database: MA Radon
Source: Department of Health
Telephone: 413-586-7525
Radon Test Results

Area Radon Information

Source: USGS
Telephone: 703-356-4020
The National Radon Database has been developed by the U.S. Environmental Protection Agency (USEPA) and is a compilation of the EPA/State Residential Radon Survey and the National Residential Radon Survey. The study covers the years 1986 - 1992. Where necessary data has been supplemented by information collected at private sources such as universities and research institutions.

EPA Radon Zones

Source: EPA
Telephone: 703-356-4020
Sections 307 & 309 of IRAA directed EPA to list and identify areas of U.S. with the potential for elevated indoor radon levels.

OTHER

Airport Landing Facilities: Private and public use landing facilities
Source: Federal Aviation Administration, 800-457-6656

Epicenters: World earthquake epicenters, Richter 5 or greater
Source: Department of Commerce, National Oceanic and Atmospheric Administration

Earthquake Fault Lines: The fault lines displayed on EDR's Topographic map are digitized quaternary faultlines, prepared in 1975 by the United State Geological Survey

STREET AND ADDRESS INFORMATION

© 2015 TomTom North America, Inc. All rights reserved. This material is proprietary and the subject of copyright protection and other intellectual property rights owned by or licensed to Tele Atlas North America, Inc. The use of this material is subject to the terms of a license agreement. You will be held liable for any unauthorized copying or disclosure of this material.

